THE

CITIZEN'S ATLAS

J. G. BARTHOLOMEW, LL.D.

DUKE
UNIVERSITY
LIBRARY

GIFT OF

Elizabeth C. Blackburn

Digitized by the Internet Archive
in 2013

http://archive.org/details/citizensatlasofw00bart

Hugh A. Boyne -

1912

PRINCIPAL NATIONAL FLAGS

ROYAL STANDARD OF THE UNITED KINGDOM

UNION JACK

WHITE ENSIGN


BLUE ENSIGN

RED ENSIGN MERCHANT SERVICE

ADMIRALTY FLAG

CROSS OF ST GEORGE

CROSS OF ST ANDREW

CROSS OF ST PATRICK

ROYAL STANDARD OF SCOTLAND

LORD LIEUTENANT OF IRELAND

GOVERNOR GENERAL OF INDIA

UNITED KINGDOM DIPLOMATIC SERVICE

FRANCE MERCHANT SERVICE

HOLLAND OR NETHERLANDS MERCHANT SERVICE

BELGIUM MERCHANT SERVICE

GERMANY IMPERIAL STANDARD

GERMANY MERCHANT SERVICE

SWITZERLAND STANDARD

AUSTRIA IMPERIAL STANDARD

AUSTRIA MERCHANT SERVICE

DENMARK ROYAL STANDARD

DENMARK MERCHANT SERVICE

RUSSIA IMPERIAL STANDARD

RUSSIA MERCHANT SERVICE

NORWAY ROYAL STANDARD

NORWAY MERCHANT SERVICE

SWEDEN MERCHANT SERVICE

SPAIN FLAG OF WAR

SPAIN MERCHANT SERVICE

PORTUGAL MERCHANT SERVICE

ITALY ROYAL STANDARD

ITALY MERCHANT SERVICE

GREECE ROYAL STANDARD

GREECE MERCHANT SERVICE

TURKEY STANDARD

TURKEY MERCHANT SERVICE

PERSIA STANDARD

CHINA IMPERIAL STANDARD

CHINA MERCHANT SERVICE

JAPAN MERCHANT SERVICE

EGYPT MERCHANT SERVICE

UNITED STATES MERCHANT SERVICE

MEXICO MERCHANT SERVICE

COLOMBIA MERCHANT SERVICE

VENEZUELA MERCHANT SERVICE

BRAZIL MERCHANT SERVICE

ECUADOR MERCHANT SERVICE

PERU MERCHANT SERVICE

BOLIVIA MERCHANT SERVICE

CHILE MERCHANT SERVICE

ARGENTINE REPUBLIC MERCHANT SERVICE

PARAGUAY MERCHANT SERVICE

URUGUAY MERCHANT SERVICE

John Bartholomew & Co. Edinr

THE CITIZEN'S ATLAS OF THE WORLD

CONTAINING 156 PAGES OF MAPS AND PLANS
WITH AN INDEX, A GAZETTEER, AND
GEOGRAPHICAL STATISTICS

EDITED BY

J. G. BARTHOLOMEW, LL.D., F.R.G.S.

Cartographer to the King

JOHN BARTHOLOMEW & CO.
The Edinburgh Geographical Institute
MCMXII

912
+82v7c

CONTENTS

FRONTISPIECE—PRINCIPAL NATIONAL FLAGS.

INTRODUCTORY TEXT AND GEOGRAPHICAL STATISTICS.

1, 2. THE WORLD—BATHY-OROGRAPHICAL.
Heights of Mountains, Etc.

3, 4. THE WORLD—VEGETATION.
Ocean Currents, Etc.

5, 6. THE WORLD—CLIMATE CHARTS.

7, 8. THE WORLD—POPULATION.
Races, Religions, and Commerce.

9, 10. THE BRITISH EMPIRE.
Foreign Colonial Empires.

11. NORTH POLAR REGIONS.

12. SOUTH POLAR REGIONS.

13, 14. EUROPE.

15, 16. CENTRAL EUROPE AND MEDITERRANEAN.

17, 18. CENTRAL EUROPE—RAILWAYS

19, 20. BRITISH ISLES—PHYSICAL CHARTS
Orography, Rainfall, Temperature, Etc.

21, 22. BRITISH ISLES—RAILWAYS.

23, 24. ENGLAND AND WALES. Section 1.
Environs of Newcastle and Manchester.

25, 26. ENGLAND AND WALES. Section 2.

27, 28. ENGLAND AND WALES. Section 3.
Environs of London.

29, 30. ENGLAND AND WALES. Section 4.
Environs of Birmingham.

31, 32. ENGLAND AND WALES. Section 5.
Environs of Liverpool and Cardiff.

33, 34. ENGLAND AND WALES. Section 6
Channel Islands and Scilly Islands.
Environs of Plymouth.

35, 36. SCOTLAND. Section 1.
Environs of Oban.

37, 38. SCOTLAND. Section 2.
Orkney and Shetland Islands.

39, 40. SCOTLAND. Section 3.
Environs of Glasgow.

41, 42. SCOTLAND. Section 4.
Environs of Edinburgh and Dundee.

43, 44. IRELAND (General Map).
Environs of Belfast and Dublin.

45. CORK AND KILLARNEY DISTRICTS.
Environs of Killarney, Cork, Etc.

46. DUBLIN AND WICKLOW DISTRICTS.

47. HOLLAND AND BELGIUM.
Amsterdam, Antwerp, and Brussels.

48. DENMARK.
Environs of Copenhagen.

49, 50. FRANCE—NORTHERN SECTION.
Environs of Paris.

51, 52. FRANCE—SOUTHERN SECTION.
Environs of Marseilles.

53, 54. GERMAN EMPIRE.
Environs of Berlin and Hamburg.

55, 56. WESTERN GERMANY.

57, 58. EASTERN GERMANY.

59, 60. SWITZERLAND.

61, 62. AUSTRIA-HUNGARY.
Environs of Vienna and Buda-Pest.

63, 64. TURKEY IN EUROPE, GREECE, Etc.
Constantinople and the Bosphorus.

65, 66. GREECE AND THE ARCHIPELAGO.
Environs of Athens.

67, 68. ITALY.
Environs of Rome and Venice.

69, 70. NORTHERN AND CENTRAL ITALY.
Environs of Naples.

71, 72. SPAIN AND PORTUGAL.
Environs of Madrid, Lisbon, and Cadiz.

73, 74. SWEDEN AND NORWAY.
Environs of Stockholm and Christiania.

75, 76. RUSSIA IN EUROPE.
Environs of St. Petersburg and Moscow.

77, 78. ASIA.
The Religions of Asia.

79, 80. ROUTES TO INDIA.
Gibraltar, Malta, Suez Canal.

81, 82. TURKEY IN ASIA, ARABIA, PERSIA, Etc.
Cyprus, Lower Egypt, and Aden.

83, 84. PALESTINE—MODERN AND BIBLICAL.
Environs of Jerusalem.

85. NORTHERN ASIA.

86. CENTRAL ASIA.

87, 88. INDIA—GENERAL POLITICAL MAP.
Rainfall—Temperature.

89, 90. INDIA. Section 1.

91, 92. INDIA. Section 2.
Environs of Calcutta.

93, 94. INDIA. Section 3.
Environs of Bombay and Madras.

95. FARTHER INDIA.
Singapore Straits, Penang.

96. EAST INDIAN ARCHIPELAGO.
Environs of Manila.

97, 98. THE FAR EAST—COMMERCIAL CHART.

99, 100. CHINESE EMPIRE AND JAPAN.
Environs of Pekin, Hong Kong, Etc.

101, 102. CHINA.

103, 104. JAPAN AND KOREA.
Environs of Tokio.

105, 106. AFRICA.
Mauritius, St. Helena, Ascension.

107. MOROCCO, ALGERIA, AND TUNIS.

108. UPPER AND LOWER EGYPT.

109, 110. NORTH-WEST AFRICA.
Straits of Gibraltar, Sierra Leone.

111, 112. NORTH-EAST AFRICA.
Straits of Bab el Mandeb, Socotra.

113, 114. CENTRAL AND SOUTH AFRICA.
Madagascar.

115, 116. BRITISH CENTRAL AND EAST AFRICA.

117, 118. CAPE OF GOOD HOPE, TRANSVAAL, Etc.
Environs of Cape Town and Johannesburg.

119, 120. NORTH ATLANTIC OCEAN—COMMERCIAL CHART.

121, 122. NORTH AMERICA—COMMERCIAL CHART.

123, 124. DOMINION OF CANADA.
Environs of Vancouver and Victoria, B.C.

125. PROVINCE OF QUEBEC.
Environs of Quebec and Montreal.

126. PROVINCE OF ONTARIO.
Environs of Toronto.

127. LOWER PROVINCES.
Newfoundland.

128. MANITOBA, SASKATCHEWAN, ALBERTA. AND BRITISH COLUMBIA.

129, 130. UNITED STATES—EASTERN SECTION.
Philadelphia, Niagara, Chicago, and St. Louis.

131, 132. UNITED STATES—WESTERN SECTION.
San Francisco, Yellowstone Park, New Orleans.

133, 134. NORTH-EASTERN UNITED STATES.
Environs of New York and Boston.

135, 136. MEXICO, CENTRAL AMERICA, AND THE WEST INDIES.
Panama Canal.
Nicaragua Canal.
Environs of Mexico and Havana.

137, 138. SOUTH AMERICA—COMMERCIAL CHART.

139, 140. SOUTH AMERICA. Section 1.
Environs of Lima.

141, 142. SOUTH AMERICA. Section 2.
Environs of Rio Janeiro and Bahia.

143, 144. SOUTH AMERICA. Section 3.
Environs of Valparaiso, Buenos Ayres, and Monte Video.

145, 146. AUSTRALASIA—COMMERCIAL CHART.

147, 148. AUSTRALIA.
Environs of Perth.

149. NEW SOUTH WALES.
Environs of Sydney.

150. VICTORIA.
Environs of Melbourne.

151. SOUTH AUSTRALIA.
Environs of Adelaide.

152. QUEENSLAND AND BRITISH NEW GUINEA.

153, 154. NEW ZEALAND.
Tasmania, Fiji Islands.

155, 156. OCEANIA.
Hawaiian Islands, Samoa.

GENERAL INDEX AND DESCRIPTIVE GAZETTEER OF THE WORLD.

ALPHABETICAL LIST OF COUNTRIES AND INSET MAPS

INDICATING THE MAPS IN THE ATLAS ON WHICH THEY ARE SHOWN

	Map No.
ABYSSINIA	112
ADELAIDE, Environs of	151
ADEN	82
AFGHANISTAN	86, 87
AFRICA	105, 106
AFRICA, NORTH-EAST	111, 112
AFRICA, NORTH-WEST	109, 110
AFRICA, CENTRAL	113, 114
AFRICA, SOUTH	117, 118
ALASKA	121
ALBANY, Environs of	147
ALBERTA	123, 128
ALGERIA	107
AMERICA, NORTH	121, 122
AMERICA, CENTRAL	135, 136
AMERICA, SOUTH	137, 138
AMSTERDAM	47
ANAM	95
ANDORRA	72
ANGOLA	113
ANTARCTIC REGIONS	12
ANTWERP	47
ARABIA	81, 82
ARCTIC REGIONS	11
ARGENTINE REPUBLIC	143, 144
ARMENIA	81
ASCENSION	105
ASIA	77, 78
ASIA, CENTRAL	86
ASIA, NORTHERN	85
ASIA MINOR	81
ASSAM	90
ATHENS, Environs of	65
ATLANTIC OCEAN	119, 120
AUSTRALASIA	145, 146
AUSTRALIA	147, 148
AUSTRIA-HUNGARY	61, 62
BADEN	56
BALKAN PENINSULA	63, 64
BALUCHISTAN	89, 90
BAVARIA	56
BECHUANALAND	117, 118
BELGIUM	47
BENGAL	91, 92
BERAR	93
BERLIN, Environs of	54
BIRMINGHAM, Environs of	29
BOHEMIA	62
BOKHARA	86
BOLIVIA	140
BOMBAY, Presidency of	90, 93
BOMBAY, Environs of	94
BORNEO	96
BOSNIA	61, 63
BOSTON, Environs of	134
BRAZIL	139, 140, 141, 142
BRITISH COLUMBIA	128
BRITISH EMPIRE, The	9, 10
BRITISH GUIANA	141
BRITISH HONDURAS	135
BRITISH ISLES, Rainfall	19, 20
BRITISH ISLES, Physical	19, 20
BRITISH ISLES, Railways	21, 22
BUENOS AYRES, Environs of	144
BUDAPEST, Environs of	62
BULGARIA	63
BURMA	92, 95
CALCUTTA, Environs of	92
CALIFORNIA	131, 132
CAMBODIA	95
CANADA, Dominion of	123, 124
CAPE OF GOOD HOPE	117, 118
CAPE TOWN, Environs of	117
CARDIFF, Environs of	31
CAUCASIA	76
CENTRAL AFRICA	113, 114
CENTRAL AMERICA	135, 136
CENTRAL EUROPE	15, 16
CEYLON	94
CHANNEL ISLANDS	33, 49
CHICAGO, Environs of	130
CHILE	140, 143, 144
CHINA	101, 102
CHINESE EMPIRE	99, 100
CHRISTIANIA	73
COCHIN CHINA	95
COLOMBIA	139
CONGO STATE	113, 114
CONSTANTINOPLE, Environs of	64
COPENHAGEN, Environs of	48
COREA	103
CORK HARBOUR	45
CORSICA	52
COSTA RICA	136
CUBA	136
CYPRUS	82
DALMATIA	61
DENMARK	48
DUBLIN, Environs of	44
DUNDEE, Environs of	42
EAST INDIES	96
ECUADOR	139
EDINBURGH, Environs of	42
EGYPT	108, 111, 112
EGYPT, LOWER	108
ENGLAND	19–34
EUROPE	13, 14
EUROPE, CENTRAL	15, 16
FARTHER INDIA	95
FIJI ISLANDS	154, 155
FINLAND	75
FLORIDA	130
FRANCE, NORTHERN	49, 50
FRANCE, SOUTHERN	51, 52
GERMAN EMPIRE	53, 54
GIBRALTAR	79
GLASGOW, Environs of	40
GREECE	65, 66
GREENLAND	11, 124
GUATEMALA	135
GUIANA	139, 141
HAIDARABAD	93
HAITI	136
HAMBURG, Environs of	53
HAWAIIAN, or SANDWICH ISLANDS	156
HOLLAND	47
HONDURAS	135, 136
HONG-KONG	99
HUNGARY	62
ICELAND	13
INDIA	87, 88
INDIA, FARTHER	95
IRELAND	43, 44
ITALY	67, 68
ITALY, NORTHERN and CENTRAL	69, 70
JAMAICA	135, 136

Alphabetical List of Maps and Inset Maps

	Map No.
JAPAN	103, 104
JAVA	96
JERUSALEM, Environs of	84
JOHANNESBURG, Environs of	118
KASHMIR	89
KHIVA	86
KILLARNEY, Lakes of	45
LABRADOR	124
LAPLAND	73
LIMA, Environs of	140
LISBON, Environs of	72
LIVERPOOL, Environs of	31
LONDON, Environs of	27
LUXEMBURG	47
MADAGASCAR	114
MADRAS, Province of	93, 94
MADRAS, Environs of	94
MADRID, Environs of	72
MALAY ARCHIPELAGO	96
MALTA	79
MAN, ISLE OF	23
MANCHESTER, Environs of	24
MANCHURIA	100
MANILA, Environs of	96
MANITOBA	128
MARSEILLES	52
MAURITIUS	106
MEDITERRANEAN SEA	15, 16
MELBOURNE, Environs of	150
MEXICO	135
MONGOLIA	99, 100
MONTENEGRO	63
MONTREAL, Environs of	125
MOROCCO	107
MOSCOW, Environs of	75
MOZAMBIQUE	114
MYSORE	94
NAPLES, Environs of	70
NATAL	118
NETHERLANDS	47
NEW BRUNSWICK	127
NEWCASTLE, Environs of	24
NEWFOUNDLAND	127
NEW GUINEA	145, 146, 151
NEW ORLEANS, Environs of	132
NEW SOUTH WALES	149
NEW YORK CITY, Environs of	134
NEW ZEALAND	153, 154
NICARAGUA	135, 136
NIGERIA	110
NORTH POLAR REGIONS	11
NORWAY	73, 74
NOVA SCOTIA	127
OBAN, Environs of	35
OCEANIA	155, 156
ONTARIO	126
ORANGE FREE STATE	118
ORKNEY ISLANDS	37
PACIFIC OCEAN	155, 156
PALESTINE	83, 84
PANAMA	135, 136
PARAGUAY	143
PARIS, Environs of	50
PATAGONIA	144
PEKIN, Environs of	100
PENANG, Island of	95
PERSIA	81
PERTH, Environs of	147
PERU	140
PHILADELPHIA, Environs of	130
PHILIPPINE ISLANDS	96
PLYMOUTH, Environs of	34
POLYNESIA	155, 156
PORTUGAL	71
PRINCE EDWARD ISLAND	127
PRUSSIA	55, 57
PUERTO RICO	136
PUNJAB	89, 90
QUEBEC, Province of	125
QUEBEC, Environs of	125
QUEENSLAND	152
RAJPUTANA	90
RIO DE JANEIRO, Environs of	141
ROME, Environs of	68
ROUMANIA	63
ROUMELIA, EASTERN	63
RUSSIA IN ASIA	85, 86
RUSSIA IN EUROPE	75, 76
SAHARA	105, 106
ST. HELENA	106
SAMOAN ISLANDS	155
SANDWICH, or HAWAIIAN ISLANDS	156
SAN DOMINGO	136
SAN FRANCISCO, Environs of	132
SALVADOR	135
SARDINIA	68
SAXONY	55, 56
SCANDINAVIA	73, 74
SCHLESWIG-HOLSTEIN	48, 55
SCILLY ISLES	33
SCOTLAND	35–42
SERVIA	63
SHETLAND ISLANDS	37
SIAM	95
SIBERIA	85
SICILY	68
SIERRA LEONE	109, 110
SINDH	90
SINGAPORE, Island and Straits	95, 97
SOCOTRA	111, 112
SOUDAN	105, 106
SOUTH AFRICA	113, 114
SOUTH AUSTRALIA	151
SOUTH POLAR REGIONS	12
SPAIN	71, 72
ST. HELENA	106
STOCKHOLM, Environs of	74
ST. PETERSBURG, Environs of	75
STRAITS SETTLEMENTS	95
SUEZ CANAL	80
SUMATRA	96
SWEDEN	73, 74
SWITZERLAND	59, 60
SYDNEY, Environs of	149
TASMANIA	153
TIBET	99
TOKIO, Environs of	104
TONQUIN	95
TORONTO, Environs of	126
TRANSVAAL	118
TRIPOLI	109, 111
TUNIS	107
TURKESTAN	86, 99
TURKEY IN ASIA	81, 82
TURKEY IN EUROPE	63, 64
TYROL	60, 61
UNITED STATES	129, 130, 131, 132
URUGUAY	143
VALPARAISO, Environs of	144
VANCOUVER and VICTORIA, Environs of	123
VENEZUELA	139
VENICE, Environs of	67
VICTORIA	150
VIENNA, Environs of	61
WALES	31, 32
WESTERN AUSTRALIA	147
WEST INDIES	135, 136
WORLD—BRITISH EMPIRE	9, 10
WORLD, CLIMATE	5, 6
WORLD, OROGRAPHICAL	1, 2
WORLD, POPULATION	7, 8
WORLD, VEGETATION	3, 4
WÜRTEMBERG	56
ZANZIBAR	115
ZULULAND	118

"The Map is the Basis of Geography." *"Geography is the Basis of Civilisation."*

THE PROGRESS OF GEOGRAPHY

By J. G. BARTHOLOMEW

BEFORE the Nineteenth Century, and during its earlier years, the interests, the trade, and the culture of each country lay mostly within the limits of its own frontiers: with other parts of the world there was little communication, and countries beyond Europe were more or less inaccessible. The close of the century, however, showed a great change—railways, fast steamships, and telegraphs brought us into touch with the most distant lands. Products from far-off foreign countries, even fresh fruits and meats, are now necessities of our daily food, while every morning we find yesterday's news from all parts of the world in our daily papers. At the present day, countries that at the beginning of the century were altogether unknown, and inhabited only by savages, are now settled by our countrymen, and in immediate communication with us. These great changes that have taken place can be better realised by a glance at the following sketch-maps, which show how our knowledge of the surface of the globe has extended during the past hundred years. The great dark areas representing the unknown in 1800 are now reduced to the inaccessible ice regions around the north and south poles. The rich plains of Australia and Canada with their goldfields and coalfields, the great lakes and rivers, and the wonderful tropical forests of Africa and South America, are all the discoveries of the Nineteenth Century.

THE KNOWN WORLD 1800

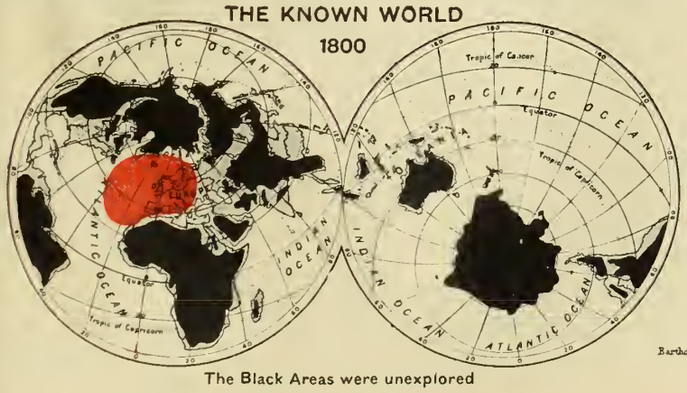

The Black Areas were unexplored

THE KNOWN WORLD 1910

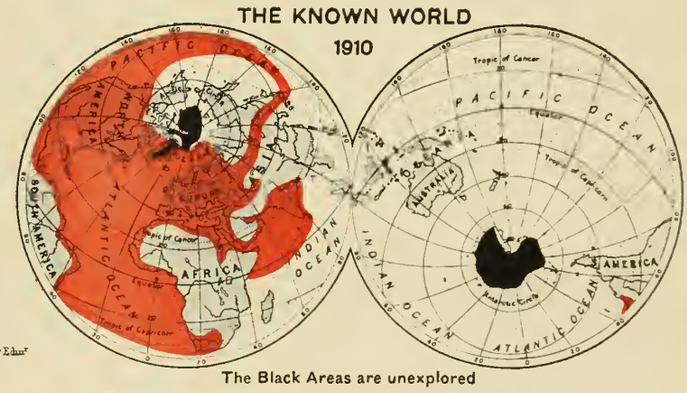

The Black Areas are unexplored

The Red tint represents country within a three weeks' journey from London in 1800 and in 1910

Political and Commercial Geography.—But, in surveying the progress of geography during the century, we have not only to take into account the discovery of new lands and seas, rivers, lakes, and mountains, for—important as discovery may be—the explorer only introduces the problems of practical geography. We must also consider the settlement and exploitation of these discovered lands—their partition among the various States, the making of railways, telegraphs, roads, and canals, the cultivation of the land and the digging of mines, the building of cities, harbours, and lighthouses—in fact, the adaptation of the world as the dwelling-place of man, which is the special domain of Political and Commercial Geography. Considered from this point of view, the progress of geography is quite as wonderful as in the domain of discovery. The population of the world has probably trebled, small states have developed into empires, hamlets have grown into cities, commerce has become international, and its highways form a network over the globe. The following diagrams help to illustrate this development. They show the enormous growth of our Empire in area, population, and commerce during the century.

GROWTH OF BRITISH EMPIRE—AREA (Approximate as Explored)

1801	In Year 1850	In Year 1910
1,500,000 sq.m.	4,500,000 square miles	11,455,000 square miles.

GROWTH OF BRITISH EMPIRE—POPULATION

1801	In Year 1850	In Year 1910
20 MIL.	160,000,000	397,300,000

GROWTH OF BRITISH EMPIRE—TRADE (Imports and Exports)

1801	In Year 1850	In Year 1910
£80 MIL.	£244,000,000	£2,204,000,000

Population.—During the Nineteenth Century the distribution of the population of the world has been greatly modified. India and China, with their ancient civilisations, are still the chief centres of the world's population (see maps 7 and 8), but there have been great developments in Europe, America, and Australasia, and a new distribution is now taking place, according to natural advantages in respect of climate, economic resources, geographical situation, and means of transport.

THE WORLD—POPULATION IN 1910—1,550,000,000



PRINCIPAL STATES OF THE WORLD, WITH THEIR POSSESSIONS—POPULATION IN 1910

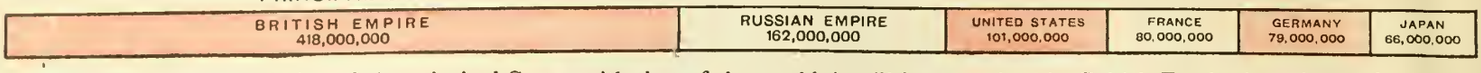

Comparing the population of the principal States with that of the world, it will be seen that the British Empire has about 26 per cent. of the whole, Russia has about 10 per cent., the United States about 6, France about 5, and Germany about 5 per cent. A glance at the following diagrams shows the steady increase of the population of the United Kingdom at each decennial census from 1811 to 1911, an increase all the more remarkable if we consider the enormous emigration to America and the Colonies. But notwithstanding this, the population of England and Wales is nearly four times, and Scotland is nearly three times, what it was at the beginning of the century. Ireland is about a third less, the decrease being mainly due to emigration. The growth of London is still more striking, it being now, in 1911, more than seven times what it was in 1811. The comparison between the United States and that of the United Kingdom in the same period is interesting—the growth of the United States, including immigration, being nearly six times as great.

UNITED KINGDOM—GROWTH OF POPULATION IN THE CENTURY—1811-1911

DECENNIAL CENSUS RETURNS

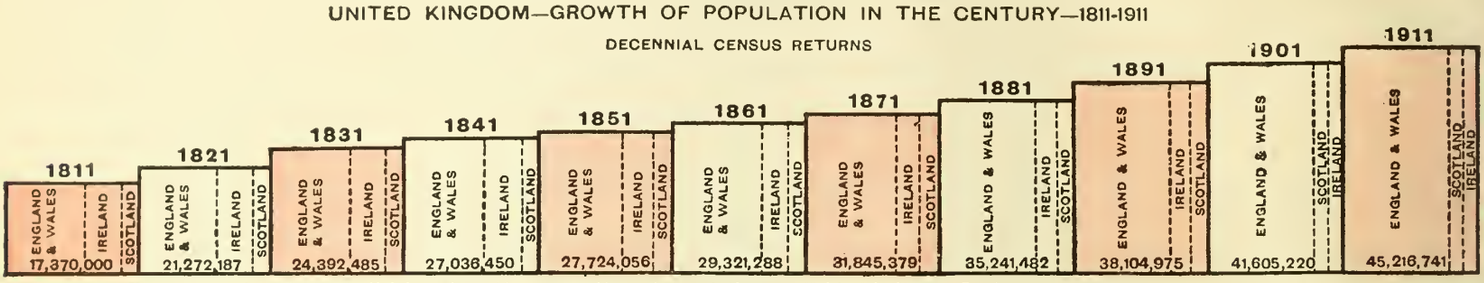

The dotted lines in each division show the proportion of population as divided between England and Wales, Scotland and Ireland.

UNITED STATES—GROWTH OF POPULATION IN THE CENTURY—1810-1910

DECENNIAL CENSUS RETURNS

N.B.—For comparison this diagram is drawn to same scale as preceding one of United Kingdom

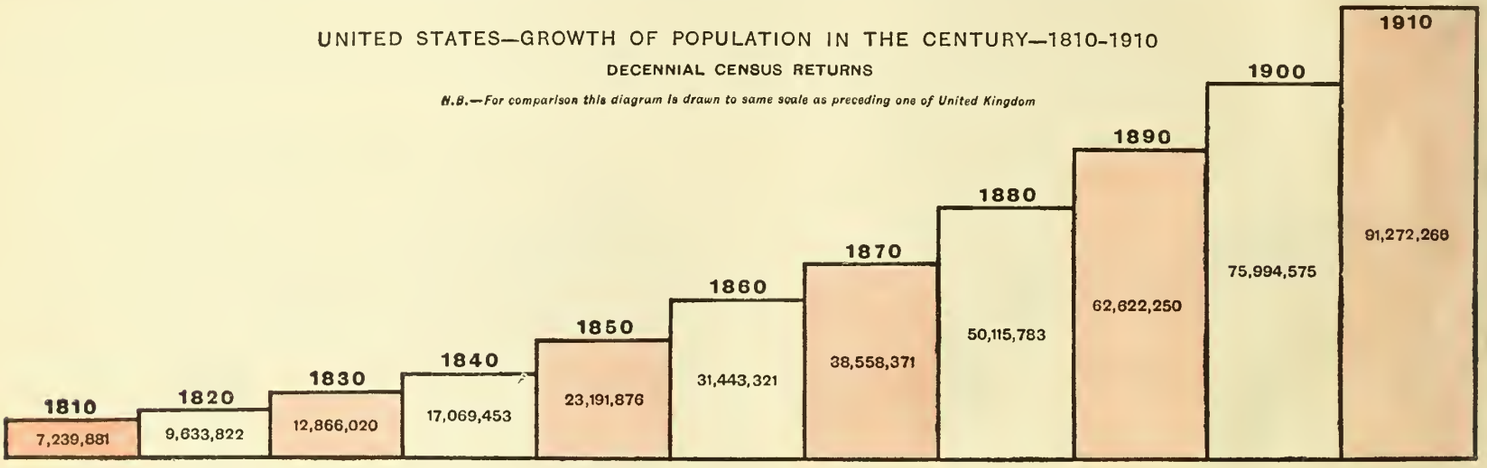

LONDON—GROWTH OF POPULATION IN THE CENTURY

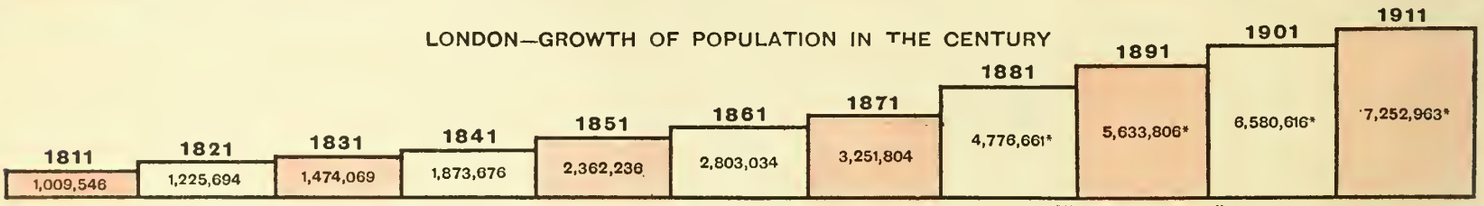

*"GREATER LONDON"

Railways.—In the early part of the century railways did not exist, but now the railway lines of the world would measure nearly twenty-six times round the equator. In Great Britain, since the middle of the century, this extraordinary increase has greatly tended towards the development of culture and commerce. In some other countries, especially Canada and the United States, the extension of railways has been still more remarkable, since great inland territories are of course more dependent on railway communication for their development.

GROWTH OF RAILWAYS IN THE UNITED KINGDOM

FROM THE BEGINNING IN 1825

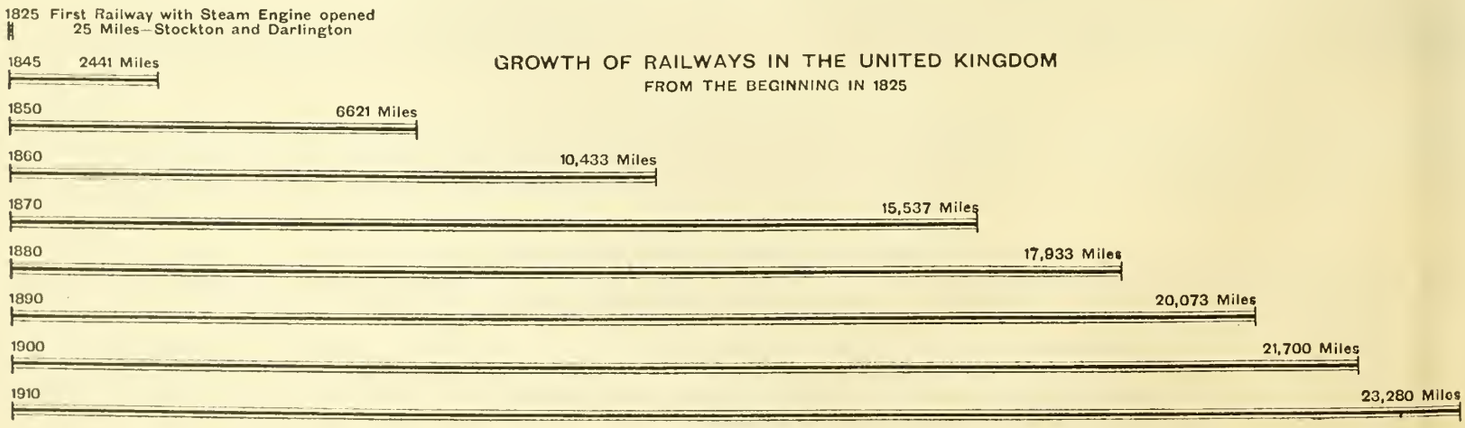

The Progress of Geography

In addition to the great development of railway lines, we must also take into account the fact that every year they are more extensively made use of. In 1880 each inhabitant of the British Isles travelled an average of 17 railway journeys a year, but in 1910 the average had risen to 28 journeys.

THE RAILWAYS OF THE WORLD, 1909—642,000 Miles Open for Traffic

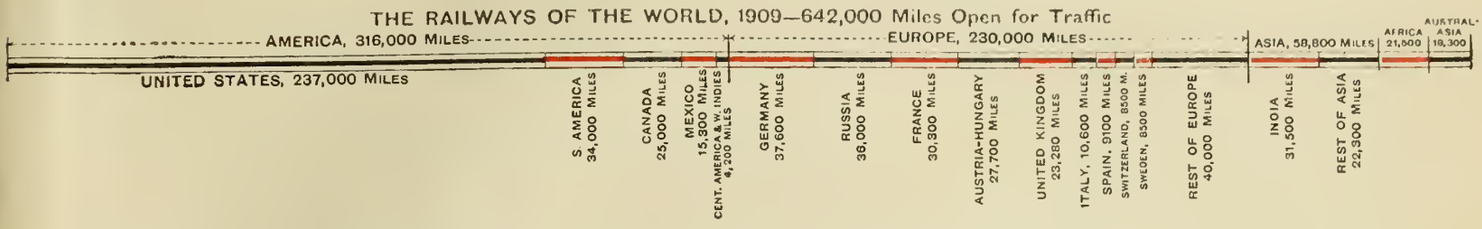

Shipping.—The greatest factor in the opening up of the world and the spread of civilisation has been international shipping. At the beginning of the century our ships consisted only of small wooden sailing vessels, which took six months to get to the other side of the world, now we have great fleets of iron steamships that traverse the same distance in one month. Every year witnesses new developments in larger ships, higher speeds, increased facilities and comforts in ocean travel. Every year sees new harbours and new routes opened up in the most distant parts of the world. In maritime power the British Empire, with its great navy and mercantile marine, has long held the lead among the nations of the world, but other Powers are beginning to prove keen competitors, as the accompanying diagrams will show:—

MERCANTILE MARINE—TOTAL TONNAGE OF STEAM AND SAILING SHIPS—42,000,000 tons
From "Lloyd's Register Book," 1910-1911

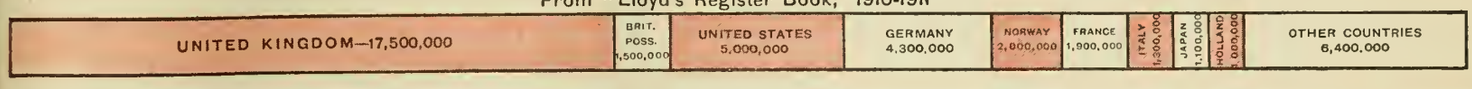

NAVIES—NUMBER OF FIGHTING SHIPS OWNED BY DIFFERENT NATIONS

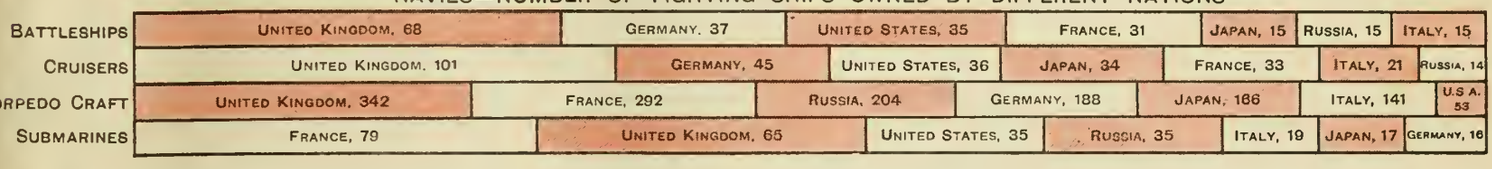

The Germans have greatly developed their shipping trade by the building of large new ships of high speed and luxurious comfort. The French have greatly developed their navy, more especially in submarine vessels. The Americans, by their trusts and financial monopolies, strive hard to appropriate or control the shipping trade and enterprise of other countries.

Commerce.—Within the nineteenth century the world's trade has been entirely revolutionised—from being mostly local it has become general and international. There is, perhaps, no aspect of our life in which the effect of geographical conditions is more directly evident than in the study of international commerce. Natural conditions, natural resources—character of country, elevation, climate, soil, vegetation, minerals, peoples, rivers, lakes, and means of communication all combine to determine the products, the exports and imports of a country. Every year, as great tracts of country come under the influence of man for cultivation and development, the conditions are altered, and the balance of the world's trade is thus always being shifted as the result of national enterprise. But this subject is a great and complicated one; simple statistics do not reveal a correct summary of relative trade or progress. For an intelligent comprehension of general economics a study of geographical conditions is more than ever necessary. The accompanying diagrams illustrate to some extent the development and nature of the trade of the United Kingdom:—

UNITED KINGDOM—COMPARATIVE DIAGRAM OF IMPORTS AND EXPORTS

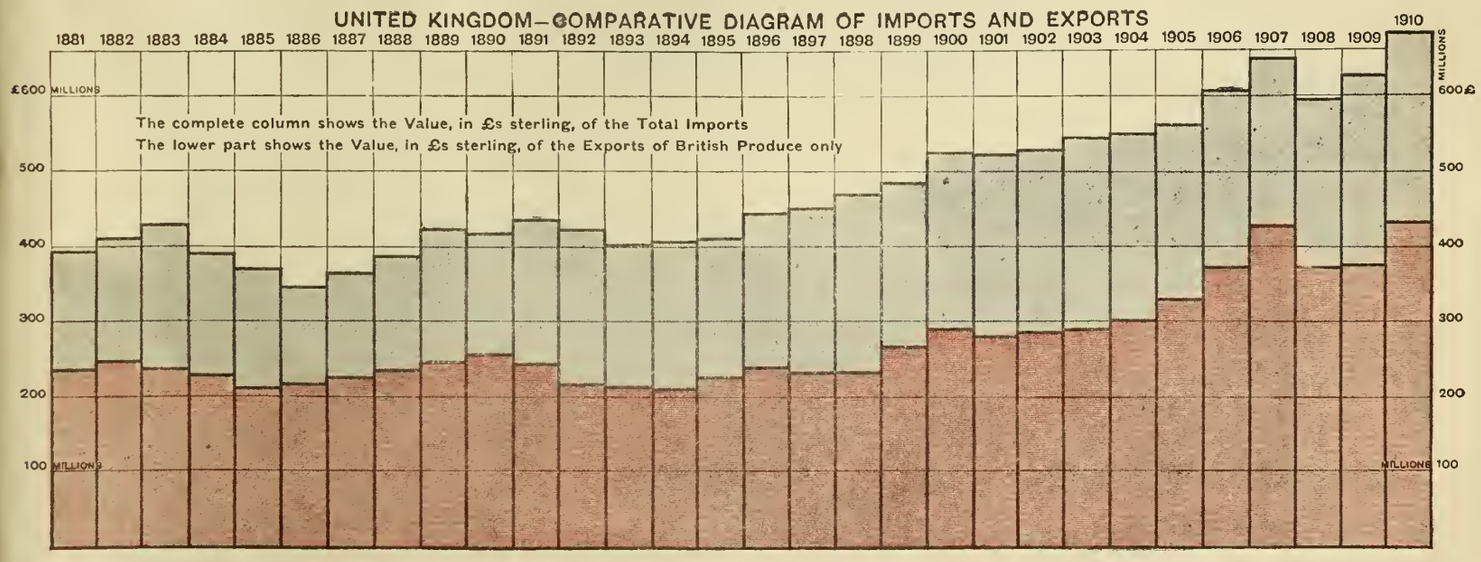

UNITED KINGDOM, IMPORTS FOR 1910—VALUE £678,400,000—WHAT THEY ARE

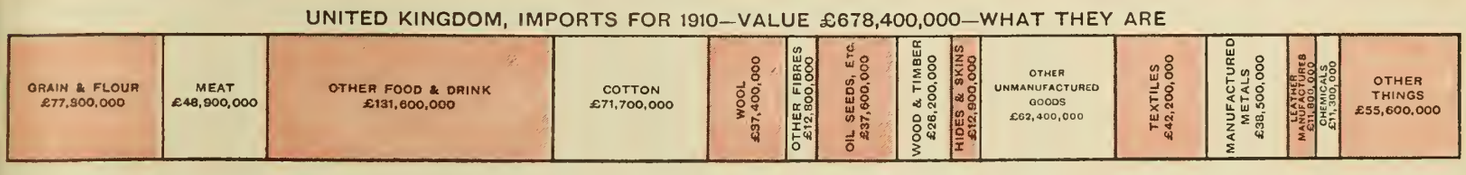

UNITED KINGDOM, IMPORTS FOR 1910—VALUE £678,400,000—WHERE THEY COME FROM—Value in Percentages of Total

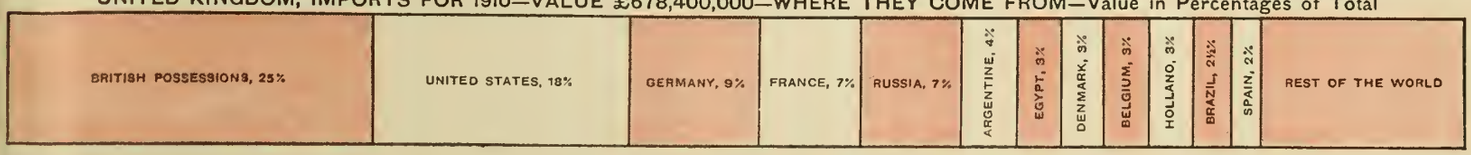

The Progress of Geography

At the beginning of the century our own country provided us with most of the requirements of everyday life, now our supplies of food, clothing, and luxuries come mostly from countries thousands of miles away, and without these external supplies the people of Great Britain could not subsist for more than a few months. On the other hand, without foreign markets for our manufactures and exports, our great industries would come to a standstill, and there would be no employment for our great population. It is thus evident that as the scattered lands of the world are being brought near by many communications, so also must their various peoples come to realise that for the advantages of civilisation, and even for their very existence and subsistence, they are dependent on each other.

UNITED KINGDOM, EXPORTS FOR 1910—VALUE £430,600,000—WHAT THEY ARE

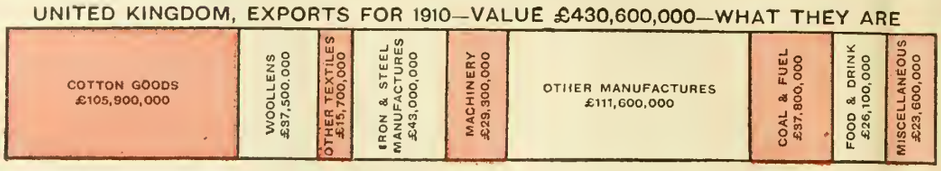

UNITED KINGDOM, EXPORTS FOR 1910—VALUE £430,600,000—WHERE THEY GO TO

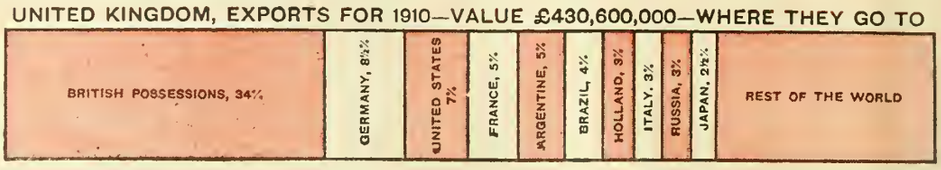

Surveys and Maps.—With the opening of the Nineteenth Century we had the advent of topographical surveys and reliable maps. All previous attempts at map-making were of a very general and sketchy nature, but with the adoption of scientific methods surveying was rapidly revolutionised, and cartography became an art involving a rare combination of mathematics, technical skill, and research. Now at the beginning of the Twentieth Century our maps and atlases are the epitomised record of our earth-knowledge. As decade after decade the civilisation of the world advances, as the unknown is revealed and surveyed, as man alters the face of the earth with his new settlements, new states, cities, railways, canals, land reclamation and cultivation, all these changes are depicted in the maps of the times. But our maps reveal our ignorance quite as much as our knowledge, for, even after centuries of exploration, there are vast areas of which we know very little, and areas as vast of which we know nothing at all. Of the ice-bound regions around the poles, tracts as large as continents remain quite unknown; while of the mountain plateaux of Asia, the deserts of Australia, and the primeval forests of Africa little has been seen by civilised man. Every year renewed attempts are made to discover the mysteries of these unexplored regions, and every year the blank spaces on our maps are being filled up, but we cannot foretell the time when all will be surveyed. Many countries have only been visited once or twice by passing travellers who, perhaps, have not had time or opportunity for studying their geography or for mapping them satisfactorily. There are even civilised countries, with more or less cultured inhabitants, of which Europeans know very little. Religious fanaticism, war, slavery, and commercial jealousy can form barriers as insurmountable as polar ice. It may thus be understood that although we can produce an atlas containing maps of all parts of the world, yet until the whole world is explored and surveyed, the accuracy of the maps must greatly vary.

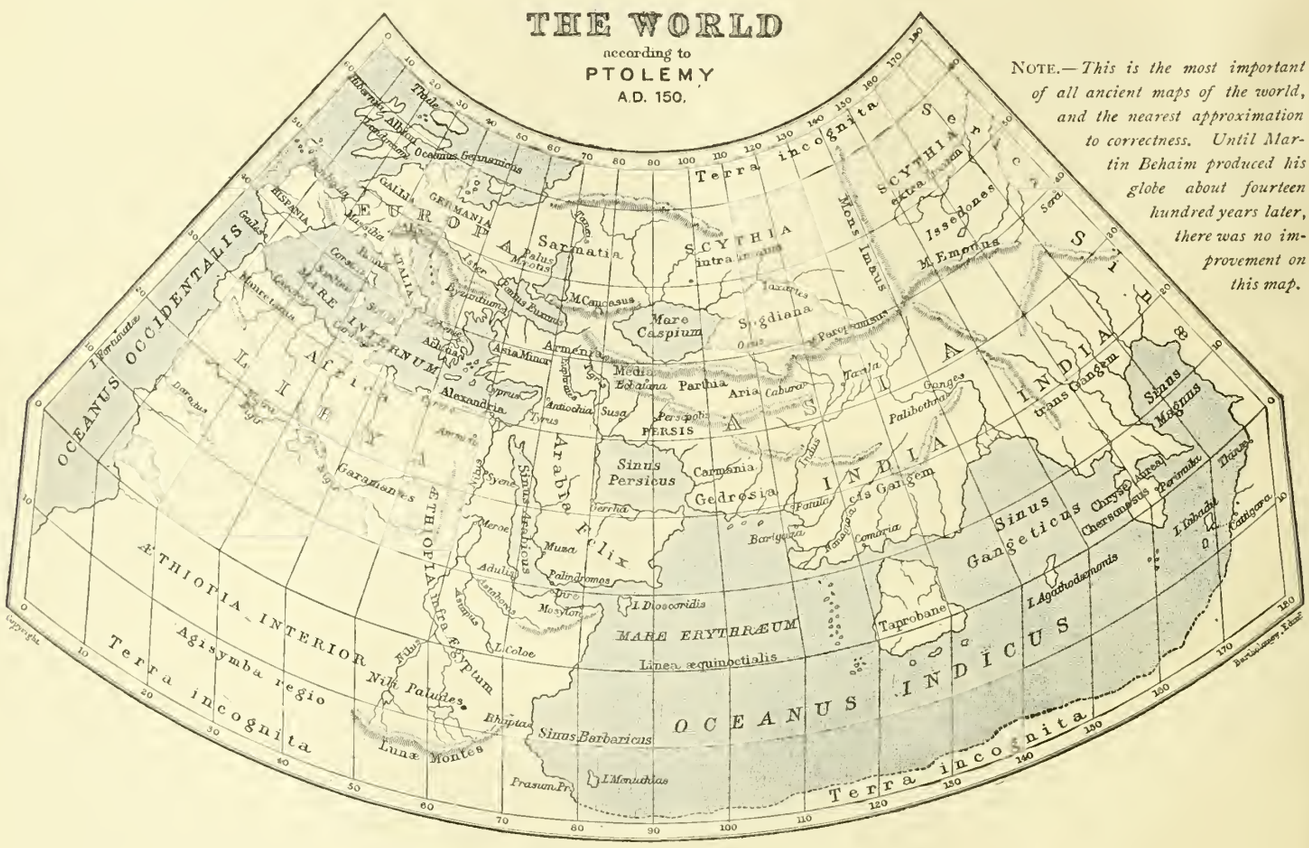

NOTE.—*This is the most important of all ancient maps of the world, and the nearest approximation to correctness. Until Martin Behaim produced his globe about fourteen hundred years later, there was no improvement on this map.*

From A.D. 150, when Ptolemy constructed the first atlas, down to the middle of last century, the whole art of map-making had been left to private enterprise, and although the maps of Mercator, Homann, the Sansons, de l'Isle, Blaeu, and d'Anville marked great advances, yet comparatively little progress in really accurate cartography was made until a system of exact trigonometrical surveying was adopted, and governments saw the desirability of instituting surveys at the cost of the State. As the prime objects of these surveys have been principally military, they have in most countries been carried out by specially trained officers of the general army staff, and are therefore known as Ordnance Surveys. In the United Kingdom the first attempt at a systematic survey was commenced in 1747 by General Watson and General Roy, and resulted in a map of the Scottish Highlands, with part of the Lowlands. In 1763 the project for a general survey under the direction of General Roy was considered by the Government, but owing to foreign wars, procrastination, and other causes, it was not

until 1784 that definite operations were commenced. On the Continent, in 1750, France was the first country to undertake a general survey, but now, in 1902, almost the whole of Europe has been mapped by its various States in beautiful and elaborate detail. Turkey, and its neighbours in the Balkan Peninsula, alone rest in a state of geographical torpor and inactivity, and in Spain, although there is progress, yet it is characteristically slow.

TABLE SHOWING EXTENT OF DETAILED TOPOGRAPHICAL SURVEYS THROUGHOUT THE WORLD.*

Continental Divisions.	Area in Square Miles.	Area undergoing Survey.	Area not undergoing Survey.	Remarks.
Europe	3,757,000	3,413,000	344,000	All except Turkey, Bulgaria, Greece, and Lüxemburg.
Asia	17,213,000	2,368,000	14,845,000	Only India, Java, part of Japan, and isolated European Possessions.
Africa	11,515,000	300,000	11,215,000	Detailed Surveys, only Algeria, Tunis, and Egypt.
North America	7,900,000	3,000,000	4,900,000	Geological Surveys of United States and Canada in progress.
South America	6,855,000	.....	6,855,000	No detailed Surveys except for very small urban areas.
Australasia	3,200,000	Surveys commenced	3,200,000	No detailed Surveys except for special limited areas.
Polar Regions	2,000,000 ?	.....	2,000,000	Unexplored.
Totals	52,440,000	9,081,000	43,359,000	

* The figures here given are merely approximate.

THE EXPLORATION AND MAPPING OF THE WORLD

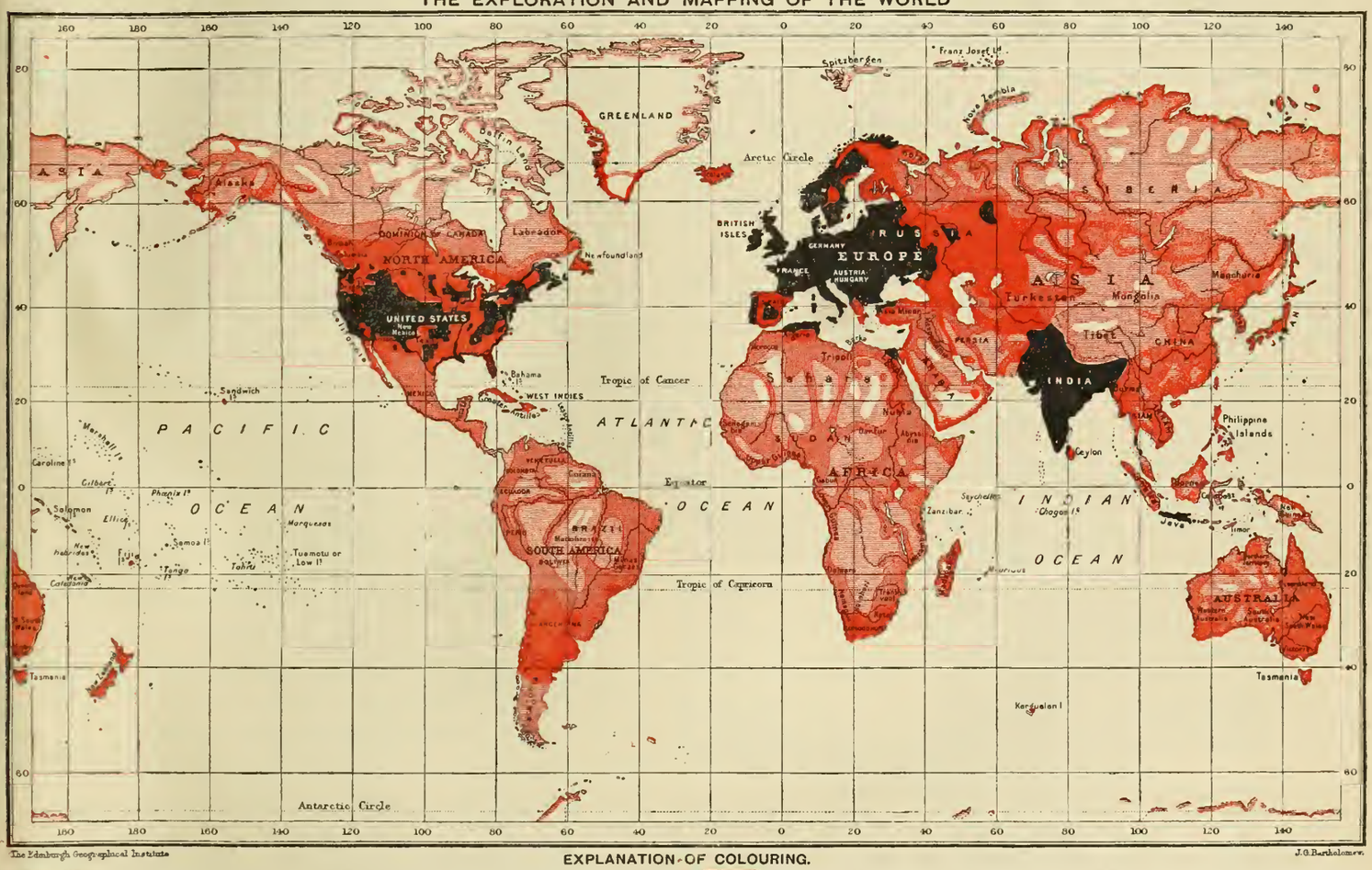

The Edinburgh Geographical Institute — J.G. Bartholomew

EXPLANATION OF COLOURING.

- DETAILED TOPOGRAPHICAL SURVEYS, the result of exact trigonometrical work.
- TOPOGRAPHICAL MAPS, the result of surveys less exact in detail.
- DETAILED GEOGRAPHICAL MAPS, fairly reliable throughout, compiled from numerous observations and itineraries.
- GENERAL GEOGRAPHICAL MAPS, in many cases only approximate or hypothetical, sketched from single itineraries and reports.
- UNEXPLORED, any existing maps being merely hypothetical.

Taking a general view of the surveys of the world, it will be seen from the map and foregoing table, that except in the European States and their possessions, and the United States of America, comparatively little has been surveyed, and that of the whole land-surface of the globe only about one-sixth has been exactly surveyed, while the remaining five-sixths, with a population of about nine hundred millions, is only very imperfectly mapped, nevertheless all this has been achieved in the nineteenth century. It is manifest that outside of Europe few States have attained to that stage of education or commercial importance in which the possession of an exact survey is a necessity, or, where such has actually been commenced, it is still far from completion, while there exist large regions, such as in Africa, without any civilised form of government, which are only very imperfectly known, if not altogether unexplored. In addition to the survey of the land, great progress has been made in Hydrographic Surveys. Britain, as mistress of the seas, was the first to undertake a great series of reliable coast surveys, but the other leading nations are now worthily emulating her example, and, since the voyage of the *Challenger*, Oceanography has become a science of great practical value, and our knowledge of the depths of the oceans is rapidly increasing.

THE PROGRESS OF DISCOVERY

Date.	Explorer & Nationality.	Discovery or Exploration.
B.C.		
1400–1250	Egyptians	Invasions of Habesh, Arabia, Phœnicia, Syria.
? 1350	Greeks	Argonautic expedition to Colchis.
1000	Phœnicians	Voyages to Ophir, Gades, Britain.
750	Greeks	Extension of Colonies in the Mediterranean and Pontus Euxinus.
700	Samians	Spain (Tartessus) discovered for the Greeks.
600	Phœnicians	Circumnavigation of Africa by order of Necho.
500	Himilco (*Carthag.*)	Atlantic coasts of Europe. Sargasso Sea. Said to have visited Britain.
,,	Anaximander (*of Miletus*)	Makes the first maps.
,,	Hecatæus (*of Miletus*)	Writes the first geography.
470	Hanno (*Carthag.*)	West Africa as far as Cape Palmas.
330	Pytheas of Massilia	? Thule, North Sea, Scandinavia.
,,	Nearchus	Sails from the Indus to Red Sea.
329–325	Alexander the Great	Expedition to Iran, Turan, and India.
290	Egyptians	Navigate the East coast of Africa.
218	Romans	Hannibal crosses the Alps.
about 120	Eudoxus of Cyzicus	Attempts circumnavigation of Africa.
61–58	Romans	Julius Cæsar in Gaul, Germany, and Britain.
since 30	Romans	Extension of geographical knowledge and commerce as far as Central Asia.
20	Strabo	Describes Roman Empire and first mentions Thule and Ireland.
15	Romans	Tiberius discovers the Lake of Constance; Drusus the Brenner Pass.
A.D.		
84	Romans	Agricola circumnavigates Britain.
150	Claudius Ptolemy (*Egypt.*)	**Constructs his Geography and Atlas.**
518–21	Hoei-sing (*Chinese*)	Visits Pamirs and Punjab.
671–95	I-tsing (*Chinese*)	Visits Java, Sumatra, and India.
861	Norsemen	Faroe Islands. North Cape of Europe rounded.
865	Naddod (*Norse*)	Discovers Iceland. Visited by Irish monks about 795.
876	Gunnbjörn (*Norse*)	Greenland coast. Rediscovered by Erik the Red (983).
985	Erik the Red (*Norse*)	Colonises Greenland.
1000	Lyef Erikson (*son of Erik the Red*)	Discovers Newfoundland (Helluland), Nova Scotia (Markland), and coast of New England (Vinland).
1154	Edrisi (*Sicily*)	Geographer to King of Sicily, produces his geography.
about 1200	Arabs	Trading merchants discover Siberia.
1253	Ruysbroek	Reaches Karakorum, the ancient seat of the Mongol Empire.
1271–95	Marco Polo (*Venet.*)	Travels in Central Asia, China, India, Persia.
1290	Genoese	Canaries, Azores, &c.
1325–52	Ibn Batuta (*Arab.*)	Travels through the whole Mohammedan World, N. Africa, E. Africa, S. Russia, Arabia, India and China.
1327	Sir John de Mandeville	? Travels in India.
1415–60	Prince Henry (*Port.*)	Gives an impetus to Portuguese voyages of discovery.
1419–20	J. Gonzales and Martin Vaz (*Port.*)	Porto Santo and Madeira discovered.
1442	Nuno Tristão (*Port.*)	Cape Verde, &c.
? 1460	Cintra and Costa (*Port.*)	Coast of Guinea reached.
1474	Toscanelli (*Ital.*)	Sends Columbus his map showing the western route to Cathay (China).
1485	Diego Cam (*Port.*)	Mouth of the Congo reached.
1487	Bartholomew Diaz (*Port.*)	Rounds Cape of Good Hope.
1492–98	COLUMBUS (*Gen.*)	America, West Indies, Trinidad, Cuba, &c.
1497–98	Giovanni Cabot (*Anglo-Ven.*)	Sails along E. coast of America from Labrador as far as Florida.
1498	Vasco da Gama (*Port.*)	Route to India by Cape of Good Hope.
1499	Amerigo Vespucci	Venezuela, and that America was not "part of Asia."
,,	Pinzon	Discovers mouth of R. Amazon and Cape St. Roque.
1500	G. Cortereal (*Port.*)	Reaches entrance of Hudson Strait, called by him Strait of Anian.
,,	Alvarez Cabral (*Port.*)	Brazil (named by him Ilha da Vera Cruz, being S. part of Bahia State).
1502	COLUMBUS (*Gen.*)	Central America on his fourth voyage.
1512	Ponce de Leon (*Span.*)	Florida.
1513	Portuguese	Reach the Moluccas.
,,	Balboa (*Span.*)	Crosses Isthmus of Panama and discovers Pacific Ocean.
1516	Solis (*Span.*)	Reaches La Plata.
1517	Sebastian Cabot (*Eng.*)	Hudson Strait.
1519–21	Cortez (*Span.*)	Conquest of Mexico.
1519–21	Magellan (*Span.*)	First to circumnavigate the globe. Passes through the Strait of Magellan, crosses the Pacific, and discovers the Philippines.
1534	Pizarro (*Span.*)	Completes the Conquest of Peru.
1535	Diego d'Almagro	Conquers Chili.
1535–42	Jacques Cartier (*Fr.*)	Gulf of St. Lawrence. Ascends river to Hochelaga (Montreal).
1539	Francesco de Ulloa	Explores Gulf of California.
about 1540	French	Continent of Australia seen by French sailors.
1541	Pizarro and Orellana (*Span.*)	Amazon River.
1542	Antonio de Mota	First reaches Japan.
,,	Ruy Lopez de Villalobos	Discovers Pelew Islands, and takes possession of Philippine Islands for Spain.
,,	Pinto (*Port.*)	Visits Japan.
1553	Sir H. Willoughby (*Eng.*)	Novaia Zemlia.
1576	Frobisher (*Eng.*)	Labrador and Baffin Land.
1577–80	Sir F. Drake (*Eng.*)	Second circumnavigation of the globe, and first saw Cape Horn. Explored W. coasts of N. America nearly as far as Vancouver Archipelago.
1587	J. Davis (*Eng.*)	Davis Strait.
1596	Barents and Heemskerk (*Dut.*)	Spitsbergen, Bear Islands, &c.
1598	Mendaña (*Span.*)	Discovers Marquesas Islands.
1606	Quiros (*Span.*)	Tahiti (*Sagittaria*), and other South Sea Islands.
,,	Torres (*Span.*)	Torres Strait. Dutch reach Australia.
1608	Champlain (*French*)	Discovers Lake Ontario.
1610	H. Hudson (*Eng.*)	Hudson Bay and discoveries in N. America.
1614–17	Spillbergen (*Dut.*)	Circumnavigation of the globe.
1616	W. Baffin (*Eng.*)	Enters Baffin Bay.
,,	Le Maire and Schouten	Round Cape Horn.
,,	Dirk Hartog (*Dut.*)	West coast of Australia.
1618	G. Thompson (*Eng. mer.*)	Sails up Gambia.
1642	Abel Tasman (*Dut.*)	Van Diemen's Land (Tasmania) and New Zealand.
1643	Vries (*Dut.*)	Explores E. coast Japan, Saghalien, and Kurile Is.
1645	Deshnev (*Cossack*)	Rounds East Cape of Asia from the Kolyma to the Anadyr.
1660	French	Lake region of the St. Lawrence discovered.
A.D.		
1673	Marquette and Cellet	Exploration of the Mississippi from the north.
1725–43	Russians	Exploration of the coasts of Siberia.
1728 & '41	Bering (*Dan.*) and Tishirikov (*Russ.*)	Bering Strait and the NW. coast of America.
1764–66	Byron (*Eng.*)	Circumnavigation of the Globe.
1768–79	CAPT. COOK (*Eng.*)	Voyages round the World. Hydrographical surveys of the Society Islands, Sandwich Islands, E. coast of Australia, Cook Strait in New Zealand, Antarctic Ocean, NW. coast of America, &c.
1770	James Bruce (*Scot.*)	Sources of the Blue Nile.
1770	Liakhov (*Russian*)	Discovers New Siberian Islands.
1785–88	La Perouse (*French*)	North of Japan, Saghalien, &c.
1789	A. Mackenzie (*Scot.*)	Exploration of the Mackenzie River.
1792	Vancouver (*Eng.*)	Vancouver Island circumnavigated. Discovered by Perez, 1774. Exploration of NW. coast of America.
1795–1806	MUNGO PARK (*Scot.*)	Journeys and explorations in the Niger districts.
1799–1804	Alex. von Humboldt (*Ger.*)	Explorations in South America and "Cosmos."
1801–1804	Flinders	Southern coasts of Australia.
1803–6	Krusenstern (*Russ.*)	Surveys in Sea of Japan and Sea of Okhotsk, Saghalien, &c.
1805–9	Salt (*Eng.*)	Visit to Abyssinia.
1807–8	Klaproth (*Ger.*)	Exploration of the Caucasus.
1819	Sir E. Parry (*Eng.*)	Parry Archipelago.
,, 1825	Sir J. Franklin, Richardson and Back	Coppermine and Mackenzie Rivers explored.
1819	Long	Exploration of Rocky Mountains.
,,	Wm. Smith (*Eng.*)	South Orkney Islands and South Shetlands. Visited by Weddell in 1822.
1823	Wrangel	Discovers Wrangel Land.
1823	Denham and Clapperton	Lake Chad.
1825–26	A. G. Laing (*Scot.*)	Reached Timbuktu from Tripoli.
1827–8	René Caillie (*French*)	Journey from Kakandy to Timbuktu and Morocco.
1829	Sturt (*Eng.*)	Descends the Murrumbidgee and discovers the Murray River.
1830–32	Biscoe (*Eng.*)	Enderby Land and Graham Land.
1830	.....	*Royal Geographical Society founded in London.*
1831	Sir J. C. Ross (*Eng.*)	Magnetic North Pole.
1832	Laird and Oldfield (*Scot.*)	Exploration of the Niger and Benué.
1833–35	Sir G. Back (*Eng.*)	Great Fish River.
1835	Sir F. Schomburgk (*Ger.*)	Explorations in Guiana.
1837	Wood (*Eng.*)	Sources of the Oxus.
1837–40	D'Urville (*French*)	Adélie Land. Reached 66° 30′ S. lat.
1839	J. Balleny (*Eng.*)	Balleny Islands, 66° 44′ S. lat.
1839	Eyre (*Eng.*)	Discovers Lake Torrens, S. Australia, and in 1841 journeys from Adelaide to King George's Sound.
1840	Trümmer	Remains of ancient Nineveh.
1841	Sir James C. Ross (*Eng.*)	Victoria Land, with volcanoes Erebus and Terror.
1841–73	D. LIVINGSTONE (*Scot.*)	Thirty years' travels in Central South Africa.
1844–45	Leichhardt (*Ger.*)	Crosses Australia, Moreton Bay to Port Essington.
1845	Sir John Franklin	Sails on his last voyage never to return.
1848	Rebmann and Krapf (*Ger.*)	Mt. Kilima Njaro. Sighted Mt. Kenia.
1849–55	Richardson and Barth	Western Sudan and Sahara.
1850	Sir R. M'Clure (*Irish*)	North-West Passage.
1852–4, 1861	Sir C. R. Markham (*Eng.*)	Explorations in Peru.
1856–59	Du Chaillu (*French*)	Basin of Ogowé River, W. Africa.
1858	SIR R. BURTON (*Scot.*)	Lake Tanganyika.
,,	Speke and Grant (*Brit.*)	Victoria Nyanza.
1860	Sir S. Baker (*Eng.*)	Explores Upper Nile. Discovers Albert Nyanza, 1864.
1862	M'Douall Stuart (*Scot.*)	Crossed Australia.
1862–63	W. G. Palgrave	Journeys in Central and Eastern Arabia.
1864–66	G. Rohlfs (*Ger.*)	Journey in W. Sudan by Ghadames, Murzuk, and Wadai to R. Niger.
1867–72	Richthofen (*Ger.*)	Extensive travel and exploration in China.
1868–71	G. Schweinfurth (*Ger.*)	Exploration of the Jur, Niam-Niam, and Monbuttu countries.
1869	G. Nachtigal (*Ger.*)	Explorations in Lake Chad region and Central Sudan States.
1870–1886	PREJEVALSKY (*Russ.*)	Journeys in Mongolia, Tibet, &c.
1871–75	Leigh Smith (*Eng.*)	Exploration of N. part of Spitsbergen. Vaigats Is.
1872	Payer and Weyprecht (*Austrian*)	Franz Josef Land.
1872–76	"Challenger" Expedition (*Brit.*)	Explores the depths of the Oceans.
1872–76	Ernest Giles	Traverses North-West Australia.
1873	Warburton	Crosses Western Australia from East to West.
1874–75	Lieut. Cameron	Crosses Equatorial Africa.
1876	De Breeze (*French*)	Explorations in the Ogowé and Gabun region.
1876–90	H. M. STANLEY (*Eng.*)	Congo Basin; Mt. Ruwenzori; Forests on the Aruwimi, &c.
1876	Sir Geo. Nares and A. H. Markham (*Eng.*)	Grant Land. Penetrated as far N. as 83° 20′ lat.
1878–79	Nordenskjöld (*Swed.*)	North-East Passage.
1878–89	THOMSON (*Scot.*)	Journeys through Masai Land, British South Africa, Sokoto, Morocco, &c.
1878–85	Major Serpa Pinto (*Port.*)	Twice crosses Africa.
1878–92	Emin Pasha (*Ger.*)	Travels and Surveys in Equatorial Africa.
1879	Moustier and Zweifel	Sources of the Niger.
1881–85	Greely (*U.S.*)	Grinnell Land and NE. coast of Greenland.
1885	Wissmann (*Ger.*)	Across Africa from West coast, Congo Basin.
,,	Junker (*Russ.-Ger.*)	Welle-Mobangi, &c.
1886	Peary (*U.S.*)	North Greenland.
1887	Younghusband (*Eng.*)	Travels from Pekin to Kashmir.
1893–96	NANSEN (*Norw.*)	Reached his "Farthest North" in lat. 86° 13′ 6″ N.
1897	Jackson (*Scot.*)	Surveys and explorations in Franz Josef Land.
1893–97	Sven Hedin (*Swed.*)	Explorations in North Central Asia.
1895–96	Pr. Henri d'Orléans	Travels in Tonkin and China.
1896	Donaldson Smith (*Scot.*)	Explores region of Lake Rudolf.
1896–98	Capt. Marchand	Travels from Upper Mobangi to Fashoda.
1897	Andree (*Swed.*)	Fatal attempt to cross North Pole in a balloon.
,,	D. Carnegie	Crosses Western Australia from S. to N.
1898–99	De Gerlache (*Belgian*)	"Belgica," first ship to winter within Antarctic circle.
1899	Major Gibbons	Explorations in Congo and Zambezi headwaters.
1900	Borchgrevink (*Brit. Ex.*)	Reached lat. 78° 50′ S. *via* Victoria Land.
,,	Duke of Abruzzi (*Ital.*)	Reached lat. 86° 33′ N. *via* Franz Josef Land.
1900–02	Sven Hedin (*Swed.*)	Important Journey in Central Asia.
1902–03	Capt. Scott (*Brit.*)	Reached lat. 82° 17′ S.
1907	Sven Hedin (*Swed.*)	Explores Trans-Himalaya.
1909	Shackleton (*Brit.*)	Reached lat. 88° 23′ S.
,,	Peary (*U.S.*)	Reached North Pole, April 6.

TRAVEL ROUTES OVER THE WORLD

By W. LINDSAY, F.R.S.G.S.

See Commercial Route Maps—9–10, 15–16, 21–22, 79–80, 97–98, 119–120, 121–122, 137–138, 145–146.

Destination.	Departure from	Route.	Distance in Miles.	Approximate Time in Days.
Accra	Liverpool	Brit. & Africa S. Nav. Co.; from Hamburg by Woermann Line	3844	15
Adelaide	London	*Direct Sea*—P. & O.; Orient	11,100	36
,,	Southampton	*Direct Sea*—North German Lloyd	11,446	40
,,	Marseilles	*Direct Sea*—Messageries Maritimes	9240	35
Aden	London	*Direct Sea*—P. & O.; Brit. Ind. S.N. Co.	4777	16
,,	Southampton	*Direct Sea*—North German Lloyd	4975	18
,,	Marseilles	*Direct Sea*—Messageries Maritimes	2898	10
Albany	London	*Direct Sea*—P. & O.; Orient Line	10,093	33
,,	Marseilles	*Direct Sea*—Messageries Maritimes	8215	31
Alexandria	London	Overland via Brindisi, and P. & O.	2275	6
,,	,,	Overland via Naples, thence Rubattino	2377	6
,,	Liverpool	*Direct Sea*—Moss & Papayanni Lines	3027	14
Algiers	London	Overland by Marseilles and Comp. Transatlantique	1239	3
,,	Liverpool	*Direct Sea*—Moss Line	1665	8
Algoa Bay	Southampton	*Direct Sea*—Union-Castle Line	6340	21
Antigua	,,	*Direct Sea*—Royal Mail	3830	16
Antwerp	London	Gt. Eastern Raily. via Harwich	191	12 hours
,,	Leith	*Direct Sea*—Gibson's Steamers	400	30 hours
Apia (Samoa)	San Francisco	*Direct Sea*—Amer.-Austr. Line	4200	14
Athens	Liverpool	*Direct Sea*—Moss & Papayanni Lines.	2635	14
,,	London	Via Marseilles and P. & O. or Fraissinet Co.	1800	6
,,	,,	Via Brindisi and Florio-Rubattino	2046	5
Auckland	,,	*Direct Sea*—New Zealand S.S. Co.; Shaw, Savill Co.	12,120	46
,,	,,	Via New York, San Francisco, and Union S.S. Co.	12,615	30
Bahia	Southampton	*Direct Sea*—Royal Mail	4505	14
,,	Liverpool	*Direct Sea*—Pacific Steam N. Co.	4430	17
Barbados	Southampton	*Direct Sea*—Royal Mail	3635	12
,,	Liverpool	*Direct Sea*—W. India and Pac. S. Co.	3730	14
Batavia	Marseilles	*Direct Sea*—Messageries Maritimes	7158	26
,,	London	*Direct Sea*—British India S. Nav. Co.	8780	37
,,	Southampton	*Direct Sea*—Nederland Steamship Co.	8330	36
Beira	London	*Direct Sea*—U.-Castle; British India; Natal Line	7560	35
,,	Hamburg	*Direct Sea*—German E. African Co.	8185	40
Belize	New York	Central America S.S. Co.	1708	8
Bergen	Hull	*Direct Sea*—Wilson Line	452	2
Berlin	London	Via Harwich and Hook of Holland	729	21 hours
Beyrout	Liverpool	Papayanni Line, and Prince Line	3296	12
Bombay	London	Overland route via Brindisi—P. & O.	5439	16
,,	,,	Overland route via Naples—Rubattino	..	..
,,	,,	*Direct Sea*—P. & O., Brit. Ind. S.N. Co.	6658	21
,,	Liverpool	*Direct Sea*—Anchor Line; City Line; Hall Line	6255	22
,,	Marseilles	*Direct Sea*—Messageries Maritimes	4925	16
Bordeaux	London	*Direct Sea*—Gen. Steam Nav. Co.	725	60 hours
,,	,,	Overland via Dover, Calais, and Paris	645	17 hours
Boston	Glasgow	*Direct Sea*—Allan Line	2785	10
,,	Liverpool	*Direct Sea*—White Star; Leyland; Cunard	2932	8
,,	London	*Direct Sea*—Wilson & Furness; Leyland	3030	10
Brindisi	,,	Dover, Calais, Paris, and Mont Cenis	1450	48–58 hours
,,	,,	Dover, Brussels, and St. Gothard	1544	
Brisbane	,,	*Direct Sea*—British India S. N. Co.; P. & O.; Orient	12,314	44
Buenos Ayres	Southampton	*Direct Sea*—Royal Mail; N. Ger. Lloyd	6126	22
,,	Liverpool	*Direct Sea*—Pacific; Lamport Holt	6253	24
,, ,,	London	*Direct Sea*—Houlder Line	6316	27
Cairo	,,	Via Naples and Alexandria—Rubattino	2507	7
Calcutta	,,	Via Brindisi, Bombay, P. & O.	6493	19
,,	,,	*Direct Sea*—Brit. India S. N. Co.	8261	35
,,	Liverpool	*Direct Sea*—Anchor and City Lines	7985	28
Callao	,,	*Direct Sea*—Pacific Steam Nav. Co.	9895	46
Cape Coast Castle	,,	*Direct Sea*—Brit. and Africa S. N. Co.	3778	15
Cape Town	London	*Direct Sea*—U.-Castle Line; Shaw, Savill Co.; N. Z. Ship Co.; Aberdeen Line	6291	17–22
,,	Southampton	*Direct Sea*—Union-Castle Line	6010	17–22
Chicago	Liverpool	By Cunard, White Star, &c. Lines, via New York	4082	7–9
,,	Southampton	By N. German Lloyd, via New York		
Christiania	Hull	*Direct Sea*—Wilson Line	558	2
Christiansand	Leith	*Direct Sea*—Leith, Hull, & Hamburg Co.	395	36 hours
Colombo	London	Overland route, P. & O.; B. I. S. N. Co.; Orient	5868	17
,,	Southampton	*Direct Sea*—N. German Lloyd	7068	25
Colon	,,	*Direct Sea*—Royal Mail	5252	18
Constantinople	London	Via Brussels, Vienna, Belgrad	1820	72 hours
,,	Liverpool	*Direct Sea*—Moss and Papayanni Lines	3015	15
Copenhagen	London	Overland via Ostend	780	25 hours
,,	Leith, Hull	*Direct Sea*—L., H., & H. Co.; Wilson	616 (Leith)	50 hours
Corfu	London	Via Brindisi, thence by Rubattino	1567	3½
Cyprus	Liverpool	*Direct Sea*—Papayanni	3232	12
,,	London	Via Trieste and by Austrian Lloyd	2881	10
Delagoa Bay	,,	*Direct Sea*—Brit. & Colonial; Natal Line; Union-Castle	7217	30
,, ,,	Southampton	*Direct Sea*—Union-Castle	6917	29
,, ,,	Hamburg	*Direct Sea*—German E. African Co.	8640	39
Demerara	Southampton	*Direct Sea*—Royal Mail; Dem., Berbice, and Direct Co. from London	4030	14
,,	Amsterdam	*Direct Sea*—Royal Dutch W. Ind. Mail	4100	14
Dunedin	London	*Direct Sea*—Shaw, Savill Co.; New Zealand S. Co.	13,013	47
Durban		*See* Natal.		
Falkland Islands	,,	*Direct Sea*—Kosmos S.S. Co.	7030	29
Fiji Islands	Vancouver	*Direct Sea*—C. P. R. Steamers	5235	16
,, ,,	Sydney	*Direct Sea*—C. P. R. Steamers	1725	7
Genoa	London	Overland via Calais	886	31 hours
,,	Southampton	*Direct Sea*—N. German Lloyd	2134	9
Gibraltar	London	*Direct Sea*—P. & O.; Orient; Moss; Hall's Line; R.M.S.P., &c.	1299	4–6
Gothenburg	,,	*Direct Sea*—Thule S.S. Co.	644	2
,,	Hull	*Direct Sea*—Wilson Line	515	2
Guadeloupe	Southampton	*Direct Sea*—Royal Mail	3441	14
Guernsey	,,	By S.W.R. Steamer, or from Weymouth by G. W. R. Steamer	103	6½ hours
Halifax	Liverpool	*Direct Sea*—Allan; C.P.R.; Dominion	2415	7
,,	London	*Direct Sea*—Allan Line	2685	10
Havana	New Orleans	*Direct Sea*—Also from Tampa	585	2
Hobart	London	*Direct Sea*—Shaw, Savill; N. Zealand S.S. Co., via Melbourne	11,951	41
Hong Kong	,,	*Direct Sea*—P. & O.; Ben; Glen; and Shire Lines	9799	34
,, ,,	Southampton	*Direct Sea*—N. German Lloyd	10,073	36
,, ,,	Marseilles	*Direct Sea*—Messageries Maritimes	8180	30
,, ,,	Liverpool	Canadian Pacific via Vancouver	10,686	33
Honolulu	London	Via New York and S. Francisco; P. & O.; Pacific Mail	8715	18
Iceland	Leith	*Direct Sea*—(Also from Copenhagen)	1050	5
Jacmel (Haiti)	Southampton	*Direct Sea*—Royal Mail	4447	15
Jamaica	,,	*Direct Sea*—Royal Mail	4702	22
Jersey	,,	L. & S. W. Rly. Steamers, or from Weymouth, G.W.R.	145	9 hours
Jerusalem	London	Via Naples, Alexandria, and Jaffa	2727	9
Johannesburg	,,	Via Cape Town, Union-Castle Line	7080	19
Karachi	,,	*Direct Sea*—P.&O.; Brit. Ind. S.N. Co.	6658	27
,,	Liverpool	*Direct Sea*—Hall; Anchor; & City Lines	6035	28

Destination.	Departure from	Route.	Distance in Miles.	Approximate Time in Days.
Klondyke	Victoria (B.C.)	Via Chilkoot Pass (1575 m.); White Pass (1567 m.); Teslin Lake	1670	..
Lagos	Liverpool	*Direct Sea*—Brit. & African S. N. Co.	4071	16
Las Palmas	London	*Direct Sea*—U.-Castle; R.M.S.P.; and Natal Lines	1714	7
Lima	Liverpool	Pac. Steam Nav. Co. to Callao, thence rail	9904	47
Lisbon	London	Overland via Paris and Madrid	1450	50 hours
,,	Liverpool	*Direct Sea*—Pacific S. N. Co.; Booth	973	4
,,	Southampton	*Direct Sea*—Royal Mail	855	3
,,	Southampton	*Direct Sea*—U.-Castle Line via Durban	8385	27
Madagascar	London	*Direct Sea*—Messageries to Tamatave	6077	25
,,	Marseilles	*Direct Sea*—R.M.S.P.; Brit. and Colonial	1480	6
Madeira	London	*Direct Sea*—Union-Castle Line	1300	4
,,	Southampton	Overland via Brindisi and Bombay; P. & O.; Brit. India	6232	18
Madras	London	*Direct Sea*—Anchor Line	7265	30
,,	Liverpool	Via Calais, Paris, and Bordeaux	1940	40 hours
Madrid	London	*Direct Sea*—P. & O.; Clan Line	2280	7
Malta	,,	*Direct Sea*—Moss Line; Papayanni; Prince Line (from Manchester and London)	2240	8
,,	Liverpool	*Direct Sea*—Compania Transatlantica	9575	34
Manila	,,	Via Paris, Macon, and Lyons	822	20 hours
Marseilles	London	*Direct Sea*—Royal Mail	3523	14
Martinique	Southampton	Union-Castle Line via Durban	8427	47
Mauritius	London	*Direct Sea*—Messageries Maritimes	6568	31
,,	Marseilles	Overland Route, P. & O.; Orient	10,750	32
Melbourne	London	*Direct Sea*—N. German Lloyd	11,931	42
,,	Southampton	*Direct Sea*—Messageries Maritimes	9720	35
,,	Marseilles	Via Vera Cruz and Inter-oceanic Raily.	5447	14
Mexico	Liverpool	*Direct Sea*—Brit. India S. N. Co.	6485	22
Mombasa	London	*Direct Sea*—German E. African Co.	6905	32
,,	Hamburg	*Direct Sea*—Royal Mail; N. German Lloyd	6170	21
Monte Video	Southampton	*Direct Sea*—Houston; Pacific S. N. Co.; Lamport; Nelson	6095	25
,, ,,	Liverpool	*Direct Sea*—Allan; Dominion; C.P.R.	2850	7
Montreal	,,	Via Berlin and Warsaw	1791	60 hours
Moscow	London	*Direct Sea*—German E. African Co.	7700	34
Mozambique	Hamburg	*Direct Sea*—Ben; P. & O.; Shire Line	10,866	48
Nagasaki	London	Via Calais and St. Gothard	1358	49 hours
Naples	,,	*Direct Sea*—Brit. and Colonial; Union-Castle; Natal Line	6810	26
Natal	,,	*Direct Sea*—Union-Castle Line	6628	22
,,	Southampton	*Direct Sea*—German E. African Co.	8960	49
,,	Hamburg	*Direct Sea*—Messageries to Noumea	11,354	43
New Caledonia	Marseilles	*Direct Sea*—Prince Line	4690	14
New Orleans	London	*Direct Sea*—W. India & Pacific S.S. Co.	4615	14
,, ,,	Liverpool	*Direct Sea*—Cunard; White Star Line	3170	6
New York	,,	*Direct Sea*—Anchor Lines	3280	8
,,	Glasgow	*Direct Sea*—American Line; Hamburg-American; N. German Lloyd	3110	6
,,	Southampton	*Direct Sea*—Atlantic Transport; Wilson & Furness	3245	10
,,	London	Overland route via Berlin	1830	88 hours
Odessa	,,	*Direct Sea*—Papayanni	3335	12
,,	Liverpool	Via Liverpool, New York, and San Francisco—Pacific Mail	8860	19
Panama	London	*Direct Sea*—Ben; Glen; P. & O.; Shire Lines	7781	29
,,	,,	*Direct Sea*—Pacific Steam N. Co.	3674	15
Penang	Liverpool	*Direct Sea*—Messageries Maritimes	5618	22
Pernambuco	Marseilles	*Direct Sea*—Allan Line; Dominion Line	2770	8
Pondichery	Liverpool	Overland route, P. & O.; Orient; Brit. India; N. German Lloyd	2380	6
Portland (Me.)	London	*Direct Sea*—Anchor; Bibby; City; Hall; Henderson	4050	14
Port Said	Liverpool	*Direct Sea*—Messageries Maritimes	1568	5
,,	Marseilles	*Direct Sea*—Allan; C.P.R.; Dominion	2855	8
Quebec	Liverpool	*Direct Sea*—German E. African Co.	7985	45
Quilimane	Hamburg	*Direct Sea*—Bibby; Henderson Lines	7955	31
Rangoon	Liverpool	*Direct Sea*—Messageries Maritimes	6448	27
Reunion	Marseilles	*Direct Sea*—Pacific Steam N. Co.	5156	19
Rio de Janeiro	Liverpool	Via Calais, Turin, and Genoa	1232	39 hours
Rome	London	*Direct Sea*—Messageries Maritimes	7265	27
Saigon	Marseilles	*Direct Sea*—C.P.R. Line (also by Allan Line, Dominion)	2530	8
St. John (N.B.)	Liverpool	*Direct Sea*—Allan Line	2130	8
St. John (N.F.)	,,	Via New York	6397	12
San Francisco	,,	Via Flushing, Berlin, and Eydkunen	1750	55 hours
St. Petersburg	London	*Direct Sea*—Messageries Maritimes	1395	5
Seychelles (Mahé)	Aden	*Direct Sea*—Glen Line; P. & O.	10,540	38
Shanghai	London	*Direct Sea*—N. German Lloyd	10,945	39
,,	Southampton	*Direct Sea*—Messageries Maritimes	9050	32
,,	Marseilles	*Direct Sea*—Canadian Pacific	4300	19
,,	Vancouver	*Direct Sea*—Brit. & Africa S. N. Co.	2957	11
Sierra Leone	Liverpool	Overland route, P. & O.	7527	23
Singapore	London	*Direct Sea*—P. & O.; Ben; Brit. India; Glen; Nippon; Shire, &c.	8362	29
,,	,,	*Direct Sea*—N. German Lloyd (also Messageries from Marseilles	8638	33
,,	Southampton	*Direct Sea*—Moss & Papayanni Lines	2923	14
Smyrna	Liverpool	Overland route & Rubattino from Naples	2414	6
,,	London	Via Flushing and Copenhagen	1183	48 hours
Stockholm	,,	*Direct Sea*—By United S.S. Co.; also Wilson Line from Hull	1171 and 903	4
,,	,,	Overland via Genoa, Ruhattino Line; N. German Lloyd	2419	7
Suez	,,	*Direct Sea*—Glen Line; Orient Line	3337	13
,,	,,	*Direct Sea*—Bibby; Hall; Henderson	3274	13
,,	Liverpool	*Direct Sea*—Messageries Maritimes	1655	6
,,	Marseilles	*Direct Sea*—P. & O.; Orient; Aberdeen	12,145	48
Sydney	London	Via San Francisco, Union S.S. Co. of N. Zealand	13,896	37
,,	,,	*Direct Sea*—N. German Lloyd	12,491	49
,,	Southampton	*Direct Sea*—Messageries Maritimes	10,296	34
,,	Marseilles	Canadian Pacific	6780	24
,,	Vancouver	*Direct Sea*—Brit. & Africa S. N. Co.; R.M.S.P.; Natal; Union-Castle	1714	7
Teneriffe	London	*Direct Sea*—Royal Mail	3734	13
Trinidad	Southampton	*Direct Sea*—W. India & Pacific Co.	3837	14
,,	Liverpool	Via Marseilles, C. G. Transatlantique	1284	4
Tunis	London	*Direct Sea*—Prince Line	2108	10
,,	,,	*Direct Sea*—Pacific Steam Nav. Co.	8748	35
Valparaiso	Liverpool	*Direct Sea*—Kosmos S.S. Co.	8811	40
,,	London	Overland by Andes Rly.	876	3
,,	Buenos Ayres	Allan; Dominion; C.P.R. Lines; rail from Montreal	5584	13
Vancouver	Liverpool	*Direct Sea*—W. India & Pacific Co.	5031	20
Vera Cruz	,,	*Direct Sea*—Nippon Yusen Kaisha	11,784	50
Vladivostok	Southampton	*Direct Sea*—Shaw Savill; N. Zealand S.S. Co., also via Sydney	13,345	47
Wellington	London	Via Canadian Pacific and Vancouver	10,452	32
Yokohama	,,	*Direct Sea*—P. & O.; Shire; Ben; Glen; Nippon Yusen Kaisha	11,601	52
,,	,,	Via San Francisco, Occidental and Oriental; Pacific Mail	11,403	30–32
Zanzibar	,,	*Direct Sea*—Brit. India S. N. Co.	6025	40
,,	Marseilles	*Direct Sea*—Messageries Maritimes	4743	20
,,	Hamburg	*Direct Sea*—German E. African Co.	7130	35

POPULATION OF THE WORLD

CONTINENT, ETC.	AREA IN SQUARE MILES.	POPULATION.	PERSONS TO EACH SQUARE MILE.
Europe (without Iceland, Novaia Zemlia, and Atlantic Islands, &c.)	3,756,703	360,000,000	95.8
Asia (without the Arctic Islands)	17,043,497	850,000,000	49.8
Africa (without Madagascar, &c.)	11,276,872	207,352,000	18.3
America (without the Arctic Regions)	14,800,810	133,393,000	9.0
Australia (continent and Tasmania)	2,971,323	3,990,000	1.3
Oceania (East Indies, New Guinea, Melanesia, New Zealand, Micronesia, Sandwich Islands, Polynesia)	487,605	39,010,000	80.0
Islands in Indian Ocean (Madagascar, &c.)	233,096	2,648,000	11.3
Islands in Atlantic Ocean (Azores, Canaries, Cape Verde Is., &c.)	12,387	903,000	72.9
North Polar Regions (Arctic America, Greenland, Iceland, Spitzbergen, Franz Josef Land, &c.)	1,477,073	108,000	.07
South Polar Regions	253,668	.....	.....
	52,313,034	1,597,404,000	30.5

PRINCIPAL STATES WITH THEIR COLONIES AND PROTECTORATES

STATES.	AREA IN SQUARE MILES.	POPULATION.	PERSONS TO EACH SQUARE MILE.	STATES.	AREA IN SQUARE MILES.	POPULATION.	PERSONS TO EACH SQUARE MILE.
British Empire	11,033,622	418,357,157	37.92	Japan	260,919	66,116,394	253.4
Russian Empire	8,647,657	160,095,200	18.52	Morocco	219,000	5,000,000	22.8
France	4,983,180	80,905,895	16.23	Central America (Costa Rica, Guatemala, Honduras, Panama, Nicaragua, and Salvador)	200,865	4,847,169	24.13
Chinese Empire	4,277,170	433,553,630	101.11	Siam	195,000	6,250,000	31.9
United States	3,699,900	101,054,362	27.31	Sweden	172,876	5,521,943	31.94
Brazil	3,218,130	17,318,556	5.38	Paraguay	171,204	631,347	3.62
German Empire	1,236,630	79,449,423	64.24	Norway	124,130	2,392,698	19.24
Ottoman Empire	1,159,020	34,414,300	21.06	Ecuador	116,000	1,400,000	12.06
Argentine Republic	1,135,840	6,805,684	5.98	Denmark	102,216	2,895,966	28.33
Belgian Congo	909,654	20,000,000	2.19	Oman	82,000	500,000	6.09
Portugal	838,142	14,567,448	17.26	Uruguay	72,210	1,094,688	15.1
Netherlands	795,648	43,898,429	55.17	Nepal	54,000	5,000,000	92.6
Mexico	767,005	15,063,207	19.27	Rumania	50,720	6,865,739	135.36
Italy	701,907	36,432,198	51.90	Liberia	40,000	2,000,000	50.00
Peru	695,733	4,609,999	6.6	Bulgaria and Eastern Rumelia	38,080	4,329,108	113.65
Persia	628,000	9,500,000	15.0	Greece	25,014	2,666,000	106.58
Bolivia	605,400	2,049,082	3.38	Bhutan	20,000	250,000	12.5
Colombia	504,773	4,333,000	8.58	Servia	18,630	1,382,318	144.0
Abyssinia	432,432	5,000,000	11.36	Santo Domingo	18,045	610,000	34.0
Venezuela	393,976	2,685,606	6.81	Switzerland	15,976	3,741,971	234.8
Chile	292,580	3,254,451	11.1	Belgium	11,373	7,451,903	628.8
Spain	280,597	19,503,068	60.55	Haiti	10,204	2,092,700	205.0
Austria-Hungary	261,035	51,304,271	196.6	Montenegro	3,630	250,000	68.8
Afghanistan	250,000	4,500,000	10.8				

DIVISION INTO RACES

RACE.	LOCATION.	NUMBER.	RACE.	LOCATION.	NUMBER.
Indo-Germanic or Aryan	Europe, Persia, India, &c.	750,000,000	Hottentot and Bushmen	South Africa	150,000
Mongolian or Turanian	Greater Part of Asia	572,000,000	Malay and Polynesian	Australasia and Polynesia	35,000,000
Semitic and Hamitic	North Africa, Arabia	50,000,000	American Indian	North and South America	10,000,000
Negro and Bantu	Central Africa	117,000,000	Other Races	India, Ceylon, Greenland, &c.	63,000,000

DIVISION INTO RELIGIONS

Roman Catholics	264,506,000	Buddhists and Confucians	421,000,000
Protestants	166,627,000	Brahmans	214,000,000
Greek, Armenian, and Abyssinian Churches	117,875,000	Mohammedans	175,290,000
		Jews	11,625,000
		Other Creeds	226,481,000
Total Christians	549,008,000	Total non-Christians	1,048,396,000

GREATEST CITIES OF THE WORLD

London ("Greater London," 7,252,963)	4,522,961	Hankow (*China*)	820,000	Milan (*Italy*)	584,000	Montreal (*Canada*)	466,197
New York (*United States*)	4,766,833	Tientsin (*China*)	800,000	Rome (*Italy*)	575,000	Leeds (*England*)	445,568
Paris (*France*)	2,846,986	Glasgow (*Scotland*)	784,455	Madrid (*Spain*)	571,539	Kioto (*Japan*)	442,462
Chicago (*United States*)	2,185,283	Warsaw (*Russia*)	764,054	Amsterdam (*Holland*)	568,130	Copenhagen (*Denmark*)	426,540
Berlin (*Germany*)	2,070,695	Liverpool (*England*)	746,566	Melbourne and suburbs (*Victoria*)	562,300	Buffalo (*United States*)	423,715
Tokio (*Japan*)	2,186,079	Budapest (*Hungary*)	732,322	Cleveland (*United States*)	560,663	Rotterdam (*Holland*)	417,780
Vienna (*Austria*)	2,030,850	Manchester (*England*)	714,427	Barcelona (*Spain*)	560,000	San Francisco (*United States*)	416,912
St. Petersburg (*Russia*)	1,870,000	Peking (*China*)	700,000	Baltimore (*United States*)	558,485	Frankfurt-on-Maine (*Germany*)	414,598
Philadelphia (*United States*)	1,549,008	St. Louis (*United States*)	687,029	Dresden (*Germany*)	546,882	Dublin, with suburbs (*Ireland*)	403,030
Moscow (*Russia*)	1,468,563	Boston (*United States*)	670,585	Pittsburg (*United States*)	533,905	Belfast (*Ireland*)	385,492
Canton (*China*)	1,250,000	Cairo (*Egypt*)	654,476	Odessa (*Russia*)	520,000	Toronto (*Canada*)	376,240
Buenos Ayres (*Argentina*)	1,235,345	Shanghai (*China*)	651,000	Marseilles (*France*)	517,498	Cincinnati (*United States*)	364,463
Osaka (*Japan*)	1,226,590	Brussels, with suburbs (*Belgium*)	649,846	Cologne (*Germany*)	516,167	Bristol (*England*)	357,059
Calcutta, with suburbs (*India*)	1,216,514	Bangkok (*Siam*)	628,675	Breslau (*Germany*)	511,891	Lisbon (*Portugal*)	356,009
Constantinople (*Turkey*)	1,200,000	Fuchau (*China*)	624,000	Madras (*India*)	517,335	Stockholm (*Sweden*)	341,816
Rio Janeiro (*Brazil*)	1,000,000	Sydney and suburbs (*New South Wales*)	605,900	Lyons (*France*)	472,114	Santiago (*Chili*)	332,724
Bombay (*India*)	972,892	Naples (*Italy*)	596,000	Mexico City (*Mexico*)	470,659	Alexandria (*Egypt*)	332,246
Hamburg (*Germany*)	932,078	Munich (*Germany*)	595,053	Detroit (*United States*)	465,766	Edinburgh (*Scotland*)	320,315
Birmingham, extended (England)	840,372	Leipzig (*Germany*)	587,635	Sheffield (*England*)	454,653	Palermo (*Italy*)	319,000
				Haidarabad (*India*)	499,840	Antwerp (*Belgium*)	317,171

BRITISH EMPIRE—AREA AND POPULATION

COUNTRY.	AREA IN SQ. MILES, 1901.	POPULATION, 1837.	POPULATION, 1901.
British Isles	121,391	24,410,429	45,365,599
Gibraltar	2	140,354	18,351
Malta and Gozo	117		215,897
Europe	121,510	24,550,783	45,599,847
Indian Empire (including native states)	1,769,896	123,301,000	314,969,191
Andaman and Nicobar Islands	3,192	.....	30,809
Aden and Perim	9,000	.....	43,974
Kuria-Muria Islands	27	.....	12,000
Sokotra (under Aden)	1,382	.....	
Cyprus	3,707	.....	261,587
Ceylon	25,332	1,157,042	4,092,973
Maldive Islands	115	.....	50,000
Straits Settlements	1,543	.....	636,961
Keeling and Christmas Islands	47	.....	1,820
Malay Federated States	28,800	.....	969,440
Johore	9,000	.....	200,000
North Borneo	31,106	.....	186,000
Labuan	30	.....	8,411
Brunei and Sarawak	55,000	.....	525,000
Hongkong with Kaulung	400	.....	422,171
Wei-hai-wei	285	.....	150,000
Other Islands	290	.....	100,274
Kelantan, Trengganu and Keda	15,000	.....	500,000
Asia	1,954,152	124,458,042	323,160,611
Gambia and Protectorate	3,619	.....	160,000
Sierra Leone and Protectorate	30,000	37,278	1,100,000
Gold Coast and Protectorates	119,260	.....	1,500,000
Ascension	35	.....	130
St. Helena	47	.....	3,558
Nigeria, including Lagos	333,660	.....	13,700,000
British East Africa	181,661	.....	4,000,000
Somaliland	68,000	.....	300,000
Uganda	117,681	.....	3,520,000
Zanzibar	1,020	.....	197,130
Cape of Good Hope	276,995	131,954	2,463,486
Transvaal	110,426	.....	1,676,611
Orange Free State	50,392	.....	526,906
Bechuanaland (Protectorate)	275,000	.....	99,538
Rhodesia	439,575	.....	1,623,000
Nyasaland	39,801	.....	923,022
Mauritius and Dependencies	835	98,308	379,186
Seychelles	160	.....	22,409
Swaziland	6,536	.....	85,491

COUNTRY.	AREA IN SQ. MILES, 1901.	POPULATION, 1837.	POPULATION, 1901.
Basutoland	10,293	.....	348,800
Natal with Zululand	35,371	.....	1,191,958
Tristan da Cunha	45	.....	75
Africa	2,100,412	267,540	33,821,300
Dominion of Canada	3,385,300	1,179,763	7,170,000
Newfoundland	42,734	60,088	234,588
Labrador	120,000	.....	4,026
Bermudas	19	.....	17,535
British Honduras	7,562	3,958	44,156
Bahama Islands	5,450	27,293	61,277
Jamaica	4,193		859,189
Turks, Caicos and Cayman Islands	448		5,300
Leeward Islands	706		140,000
Windward Islands	672	759,530	377,941
Barbados	166		34,000
Trinidad and Tobago	1,868		351,313
British Guiana	90,500	96,502	305,097
Falkland Islands with South Georgia	7,500	.....	2,323
America	3,667,118	2,127,134	9,606,745
New South Wales and Dependencies	310,372	.....	1,648,212
Victoria	87,884	.....	1,315,000
South Australia	380,070	.....	411,161
Northern Territory	523,620	.....	3,239
Western Australia	975,920	.....	280,316
Queensland	670,500	.....	603,908
Tasmania, including Macquarrie I.	26,215	.....	190,898
New Guinea (Papua)	90,540	.....	350,000
New Zealand, including Antipodes, Auckland, Bounty, Campbell, Chatham, Cook, and Kermadec Islands	104,751	.....	1,048,347
Fiji Islands and Rotumah	8,045	.....	133,831
Ellice and Solomon Islands	12,014	.....	152,710
Fanning, Jarvis, Washington, Palmyra, and Baker Islands	24	.....	180
Malden and Starbuck Islands	36	.....	168
Christmas Island	234	.....	100
Manihiki, Union, Suvarof, Phœnix, Gilbert, &c., Islands	205	.....	30,584
Australasia	3,190,430	100,723	6,168,654
Total Empire	11,033,622	151,504,222 *	418,357,157

* Area of British Empire (1837), 2,946,418 square miles.

NOTE.—*For Map of British Empire in* 1911, *see Plate* 9–10 *in the Atlas.*

ETYMOLOGY OF PLACE NAMES

The following list gives the root and meaning of some foreign words which frequently enter into the composition of geographical names as prefixes and affixes.

Å (*Swed.*), river.
Aa (*Dan.* and *Norw.*), river.
Ab (*Pers.*), water.
Abâd (*Pers.*), town.
Aber (*Celt.*), at the confluence or mouth of a river.
Abh, Aff, Avie, Aive, Av (*Gael.*), water.
Abhuinn, Amhuinn, Avon (*Gael.*), river.
Abiad (*Arab.*), white.
Abu (*Arab.*), father.
Ach, Achadh, Auch, Auchen (*Gael.*), field, plain, or meadow.
Acker (*Old Norse*), open country, untilled land.
Ada (*Turk.*), island.
Aiguille (*French*), needle.
Ail, Aill, Al (*Old Gael.*), rock, rocky steep.
Aillse (*Gael.*), fairy, elf.
Aïn (*Arab.*), well.
Aird (*Gael.*), promontory.
Airidh (*Gael.*), green place in the hills, shealing.
Ak (*Turk.*), white.
Allt, Ald, Auld, Ault (*Gael.*), stream.
Alsó (*Hung.*), lower, inferior, under.
Alt (*Germ.*), old.
Anse (*French*), bay, bight.
Ar, Aray, Ary (*Gael.*), smooth water.
Aral (*Mong.*), island.
Ard, Airde (*Celt.*), high, a height.
Arn, Ern (*Teut.*), place, dwelling, house.
Aspros (*Greek*), white.
Auch (*Gael.*), a field.
Auchter, Ochter (*Gael.*), summit, upper.
Azrek (*Arab.*), blue.
Bab (*Arab.*), gate.
Bad (*Germ.*), mineral spring.
Bahia (*Port.*), bay.
Bahr (*Arab.*), river, sea.
Bair (*Turk.*), hill.
Bal (*Gael.*), place, town.
Bala (*Pers., Turk.*), upper.
Balkan (*Turk.*), mountain.
Bally (*Irish*), town, village.
Ban (*Gael.*), white.
Bandar (*Sansc.*), port, town.
Banja (*Bulg., Serv.*), bath.
Bar (*Sansc.*), country.
Batang (*Malay*), river.
Battle, Botl (*Old Eng.*), a dwelling.
Batu (*Malay*), rock, stone.
Bazar (*Turk.*), town.
Beag, Beg (*Gael.*), small.
Beau, Belle (*French*), beautiful.
Beck, Bach (*Teut.*), brook.
Bedd (*Welsh*), a grave.
Beit, Beth (*Arab.*), house.
Belled (*Arab.*), town.
Ben, Pen (*Gael.*), mountain.
Bender (*Pers.*), harbour.
Beni (*Arab.*), sons of.
Berg, Bjerg (*Germ.* and *Scand.*), mountain.
Bes, Bel (*Servian*), white.
Bhum (*Indian*), country.
Bialy, Bielo, Bily (*Slav.*), white.
Bilad, Beled (*Arab.*), land, country.
Bir (*Arab.*), well.
Birkeh, Birket (*Arab.*), artificial pool, or tank.
Blair, Blar (*Gael.*), a plain; originally a battlefield.
Bocca (*Ital.*), a mouth.
Bod, Bo (*Norse*), a home, dwelling.
Bog (*Gael.*), soft, miry, damp.
Bosch (*Dutch*), forest.
Bost (*Norse*), farmhouse or dwelling.
Bouche (*French*), mouth.
Brae (*Norse*), height, hill, slope.
Breac, Brac (*Gael.*), spotted, piebald.
Breg (*Servian*), hill.
Brod (*Slav.*), a ford.
Burun (*Turk.*), cape.
By (*Norw.*), town.
Cabo (*Port.* and *Span.*), cape.
Caer, Car (*Celt.*), fortified place.
Cairn, Carn (*Gael.*), heap of stones, rocky mound.
Cam (*Gael.*), crooked, winding.
Carse (*Norse*), low alluvial land along a river.
Caster, Cester, Chester (*Lat.* Castra), camp.
Ceann, Kin, or **Ken** (*Gael.*), head, promontory.
Cerro (*Span.*), mountain peak.
Chorion (*Greek*), village.
Chrebet (*Russ.*), mountain chain.
Cnoc or **Knock** (*Gael.*), hill, mound.
Coed (*Welsh*), a wood.
Coille, Kel, Killie (*Gael.*), a wood.
Col (*French*), pass.
Combe, Cum (*Sax.*), a valley.
Cordillera (*Span.*), mountain chain.
Dagh (*Turk.*), mountain.
Dal (*Swed.*), valley.
Dar (*Arab.*), land.
Darya (*Pers.*), sea, stream.
Deccan (*Ind.*), south land.
Den (*Gothic*), town.
Den, Dean, Dene (*Anglo-Sax.*), wooded hollow.
Derbend (*Pers.*), castle.
Dere (*Turk.*), valley.
Derry (*Gael.*), oak thicket.
Deva (*Sansc.*), god.
Diva, Diu (*Ind.*), island.
Dolina (*Russ.*), valley.
Dorf (*Germ.*), village.
Drum, Drom (*Gael.*), backbone, ridge.
Dubh (*Gael.*), black.
Dun (*Celt.*), hill.
Eilean (*Gael.*), island.
El or **Al** (*Arab.*), the.
Elf (*Swed.*), river.
Erdö (*Hung.*), forest.
Esk (*Gael.*), water or river.
Eski (*Turk.*), old.
Étang (*French*), marsh.
Ey (*Celt.* and *Norse*), island.
Fair, Far (*Norse*), sheep.
Falva (*Hung.*), village.
Fejér (*Hung.*), white.
Feketa (*Hung.*), black.
Fell, Fjäll (*Swed.*), mountain.
Felsö (*Hung.*), upper.
Field, Fjeld (*Norse*), mountain range.
Fionn, Fin, Fyne (*Gael.*), fair, white.
Fjord (*Dan.* and *Norw.*), bay.
Fu (*Chin.*), town.
Gamle (*Swed.*), old.
Garth (*Gael.*), enclosed place, farm.
Gawa (*Jap.*), river.
Giri (*Ind.*), hill.
Gol (*Mong.*), river.
Göl (*Turk.*), lake.
Gori (*Russ.*), mountain.
Gorm (*Gael.*), blue.
Gorod (*Russ.*), town.
Grad (*Bulg.* and *Serv.*), town.
Guada (*Arab.*), river.
Gunong (*Mal.*), hill.
Hacienda (*Span.*), village.
Hai (*Chin.*), sea.
Ham (*Sax.*), a home, a hamlet.
Hegy (*Hung.*), hill.
Hian (*Chin.*), town.
Hima (*Sansc.*), cold, snow.
Hira (*Jap.*), plain.
Hissar (*Turk.*), castle.
Ho (*Chin*), river.
Hoang (*Chin.*), yellow.
Hoek (*Dutch*), cape.
Holm (*Swed.*), island.
Hung (*Chin.*), red.
Hurst (*Sax.*), a forest.
Inch (*Scot.*), island.
Innis, Ennis (*Celt.*), island.
Irmag (*Turk.*), river.
Inver (*Gael.*), at the mouth of a river.
Jama (*Jap.*), mountain.
Jebel (*Arab.*), mountain.
Jeni (*Turk.*), new.
Jökull (*Icel.*), glacier, iceberg.
Kaleh (*Turk.*), fortress.
Kali (*Malay*), river.
Kamen (*Russ.*), rock.
Kami (*Jap.*), above.
Kapu (*Turk.*), gate.
Kara (*Turk.*), black.
Kebir (*Arab.*), great.
Kesr, Kasr (*Arab.*), castle.
Kiang (*Chin.*), river.
Kill, Kirk (*Gael.*), church.
Kip (*Gael.*), stump, block, cap.
Kis (*Hung.*), small.
Kizil (*Turk.*), red.
Ko (*Jap.*), small.
Koh (*Siam.*), island.
Krasnie (*Russ.*), red.
Krasnoi (*Russ.*), beautiful.
Kuh (*Pers.*), mountain.
Kuni (*Jap.*), land.
Kuro (*Jap.*), black.
Kyle or **Caol** (*Gael.*), a strait.
Law (*Scotch*), a hill.
Ley (*Sax.*), a meadow.
Liman (*Turk.*), bay.
Lin, Lynn (*Celt.*), lake or pool.
Ling (*Chin.*), mountain.
Llan (*Welsh*), church.
Llano (*Span.*), plain.
Magh, Machair (*Gael.*), field, plain.
Mal (*Bulg.*), small.
Me (*Siam.*), river.
Medina (*Arab.*), town.
Mhor (*Gael.*), great.
Mikros (*Greek*), small.
Mull (*Gael.*), long promontory.
Mura (*Jap.*), village.
Myo (*Burm.*), town.
Nada (*Jap.*), bay.
Nady or **Nagy** (*Hung.*), great.
Nan (*Chin.*), south.
Nant (*Celt.*), brook or valley.
Negro (*Span.*), black.
Német (*Hung.*), German.
Ness (*Gael.*), promontory.
Nijni, Nizhni (*Russ.*), new.
Nor (*Mong.*), lake.
Noss (*Russ.*), cape.
O (*Hung.*), old.
Oë (*Swed.*), island.
Orang (*Malay*), man.
Orman (*Turk.*), forest.
Osero (*Russ.*), lake.
Ostrof (*Russ.*), island.
Pab, Pap (*Norse*), priest.
Padang (*Malay*), plain.
Patam (*Sansc.*), a town.
Pe (*Chin.*), north.
Peña (*Span.*), rock.
Puebla (*Span.*), village.
Pulo (*Malay*), island.
Punta (*Ital.*), cape.
Râs (*Arab.*), cape.
Rath, Rait (*Gael.*), fort, town.
Rio (*Span.*), river.
Ros, Ross (*Gael.*), a promontory.
Sahara (*Arab.*), great desert.
Sai (*Siam.*), sand.
Sapad (*Russ.*), west.
Scour, Sgur (*Gael.*), sharp-peaked hill.
Selo (*Bulg.*), village.
Semlia (*Russ.*), earth, land.
Shan (*Chin.*), mountain.
Shat (*Arab.*), coast.
Shee, Sidh, Sith (*Gael.*), a fairy.
Shehr (*Pers.* and *Turk.*), town.
Shima (*Jap.*), island.
Shin (*Jap.*), land.
Shiro (*Jap.*), white.
Sierra (*Span.*), mountain chain.
Slieve (*Irish*), mountain.
Sron, Stron (*Gael.*), a nose.
Stan (*Pers.*), land or country.
Star (*Serv.* and *Bulg.*), old.
Stob (*Gael.*), pointed hill.
Stor (*Swed.*), great.
Strath (*Gael.*), long valley.
Tai (*Jap.*), great.
Takai (*Jap.*), high.
Tala (*Mong.*), desert.
Tanjung (*Malay*), cape.
Tani (*Jap.*), valley.
Thian (*Chin.*), heaven.
Thorpe, Dorf (*Germ.*), village.
Tigh, Tay (*Gael.*), a house.
Timor (*Malay*), east.
Tobar, Tober (*Gael.*), well, spring.
Tung (*Chin.*), east.
U (*Bantu*), country.
Uj (*Hung.*), new.
Ulu (*Turk.*), large.
Utan (*Malay*), forest.
Vand (*Norw.*), water, lake.
Var, Varos (*Hung.*), town.
Velik (*Slav.*), great.
Villa (*Span.*), town.
Voe (*Norse*), narrow bay.
Wady (*Arab.*), river course or ravine.
Weiler (*Germ.*), village.
Wick (*Scand.*), bay or creek.
Wy or **Gwy** (*Welsh*), water.
Yar (*Gael.*), rugged.
Yell (*Norse*), barren.
Zwart (*Dutch*), black.

NORTHERN HEMISPHERE
WATER HEMISPHERE
SOLAR ECLIPSE
LUNAR ECLIPSE
SUN
WESTERN HEMISPHERE
North Pole
South Pole
Equator
Tropic of Cancer
Tropic of Capricorn
Antarctic Circle
PACIFIC OCEAN
ATLANTIC OCEAN
INDIAN OCEAN
ARCTIC OCEAN
ANTARCTIC OCEAN
Greenland
Hudson Bay
Gulf of Mexico
Caribbean Sea
Brazil
Str. of Magellan
Tierra del Fuego
Drake Str.
Hawaii
Mauna Kea
Vancouver
Columbia
Sandwich Is.
Galapagos Is.
Chimborazo
Aconcagua
Sahama
Sorata
Popocatepetl
Orizaba
Mt Brown
Mt Whitney
Mt Erebus
Mt Baker
Half Dome Yosemite
Mt Darwin
Catskill Mts
Mt Cook
Villarica
Tolima
Chimborazo
Kilima Njaro
Sea Level
Montreal
New York Susp. Bridge
Patagonia
New Zealand
Cordilleras of South America
Chagga
ALTITUDE OF SNO
EXPL
OF CO
SCALE OF HEIGHT FROM BOTTOM
Eng. Feet
Metres
56,932 17,353
54,177 16,513
47,615 14,513
41,054 12,513
34,492 10,513
28,586 8713
SEA LEVEL 27,930 8513
27,274 8313
21,368 6513
14,807 4513
8245 2513
1683 513
0 0
Thousand Feet

John Bartholomew & Co. Edinr.

THE WORL

REFERENCE TO COLOURING
Forests
Woodland, Grass & Cultivation
Steppes & Prairies
Poor Steppe Land
Deserts
Tundra
Regions of Snow & Ice
Limit of Pack Ice
Sea-Weed
135 150 165 180 165 150 135 120 105 90 75 60
75
60
45
30
15
0
15
30
45
60
Alaska
Northern Limit of Cereals
West Wind Drift
Kuro Siwo
Northern Limit of Vines
California Current
Great Basin
Gulf Stream
Labrador Current
Sargasso Sea
Northern Limit of Palms
Hawaii
North Equatorial Current
West Indies
Caroline Is
Marshall Is
Equatorial Counter Current
Gilbert Is
Galapagos
South Equatorial Current
New Guinea
New Britain
Solomon Is
Ellice I
Marquesas
Samoa
York Peninsula
New Hebrides
Fiji
Tonga
Tahiti
Tuamotu or Low Is
Cook Is
Peru Current
New Caledonia
Tropic of Capricorn
East Australian Current
Southern Limit of Palms
New Zealand
Tasmania
Southern Limit of Vines
Southern Limit of Cereals
Southern Limit of Trees
Limit of Drift Ice
West Wind Drift
Cape Horn Current
Patagonia
Antarctic Circle
Victoria Land

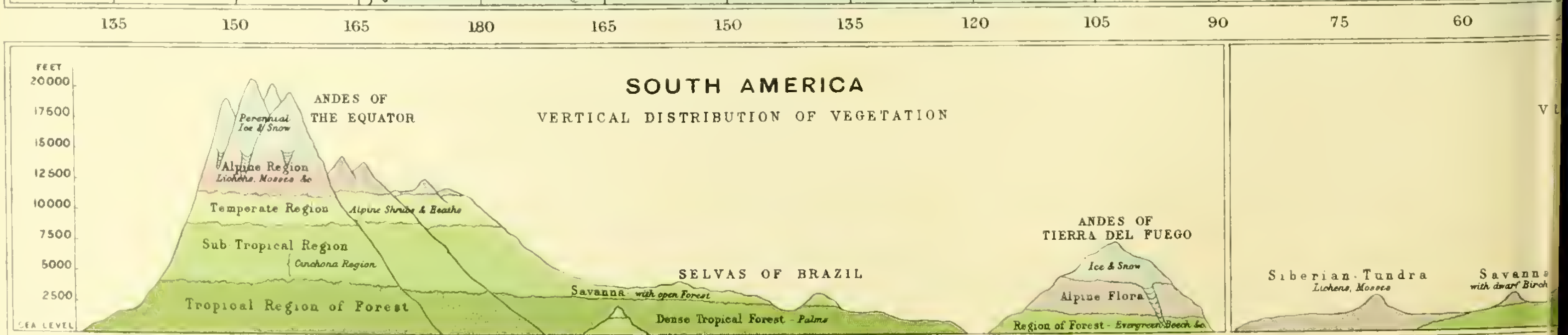
SOUTH AMERICA
VERTICAL DISTRIBUTION OF VEGETATION
FEET
20000
17500
15000
12500
10000
7500
5000
2500
SEA LEVEL
ANDES OF THE EQUATOR
Perennial Ice & Snow
Alpine Region
Lichens, Mosses &c.
Temperate Region
Alpine Shrubs & Heaths
Sub Tropical Region
Cinchona Region
Tropical Region of Forest
SELVAS OF BRAZIL
Savanna with open Forest
Dense Tropical Forest
Palms
ANDES OF TIERRA DEL FUEGO
Ice & Snow
Alpine Flora
Region of Forest - Evergreen Beech &c.
Siberian Tundra
Lichens, Mosses
Savanna
with dwarf Birch

Note to Ocean Currents — Warm Currents — Cold Currents

The direction of the Currents is shown by the arrows

The feathers of the arrows indicate by the number of strokes the mean speed of the water drift in an hour. The thick strokes above indicate the number of nautical miles, the thin strokes below indicate the number of quarters of a mile thus, → 1 → 1¼ → 2 → 2½ → 3 → 3½ miles

Franz Josef Land — Spitzbergen — Novaia Zemlia — Iceland — Arctic Circle — Northern Limit of Trees — Northern Limit of Cereals — North Atlantic Drift — Wind Drift — Azores — Madeira — Canaries — Canaries Current — Cape Verde Is. — Guinea Current — Equator — South Equatorial Current — Benguela Current — Brazil Current — Southern Limit of Palms — Southern Limit of Vines — Southern Limit of Cereals — Southern Limit of Trees — Agulhas Current — Mozambique Current — Madagascar — Zanzibar — Seychelles — Comoro — Ceylon — Indian Counter Current — Equatorial Current — North East Monsoon Drift — North West Monsoon — Borneo — Sumatra — Java — New Guinea — Philippines — Great Victoria Desert — West Australian Current — Tasmania — Limit of Drift Ice — Antarctic Circle — West Wind Drift — Tundra — Sahara — Sudan — Gobi — Tibet — Hindustan — Thian Shan — Kuen Lun — Himalaya — Takla Makan — Ural Mts.

Note to Monsoon Drifts

In the Indian Ocean, the China Sea, and the West Coast of Mexico and Central America, the Currents change with the Monsoons. The simple arrows → show the S.W. and S.E. Monsoon Drift during the Northern Summer. The arrows marked thus ←○ show the N.W. and N.E. Monsoon Drift during the Northern Winter.



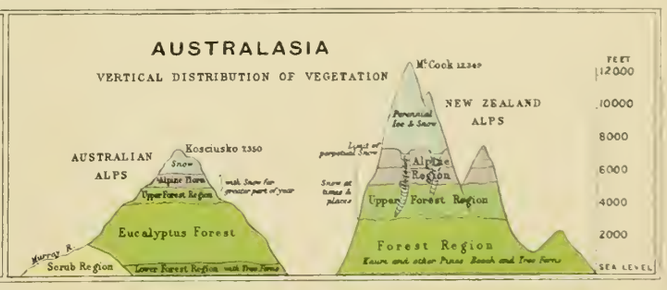

John Bartholomew & Co. Edinr.

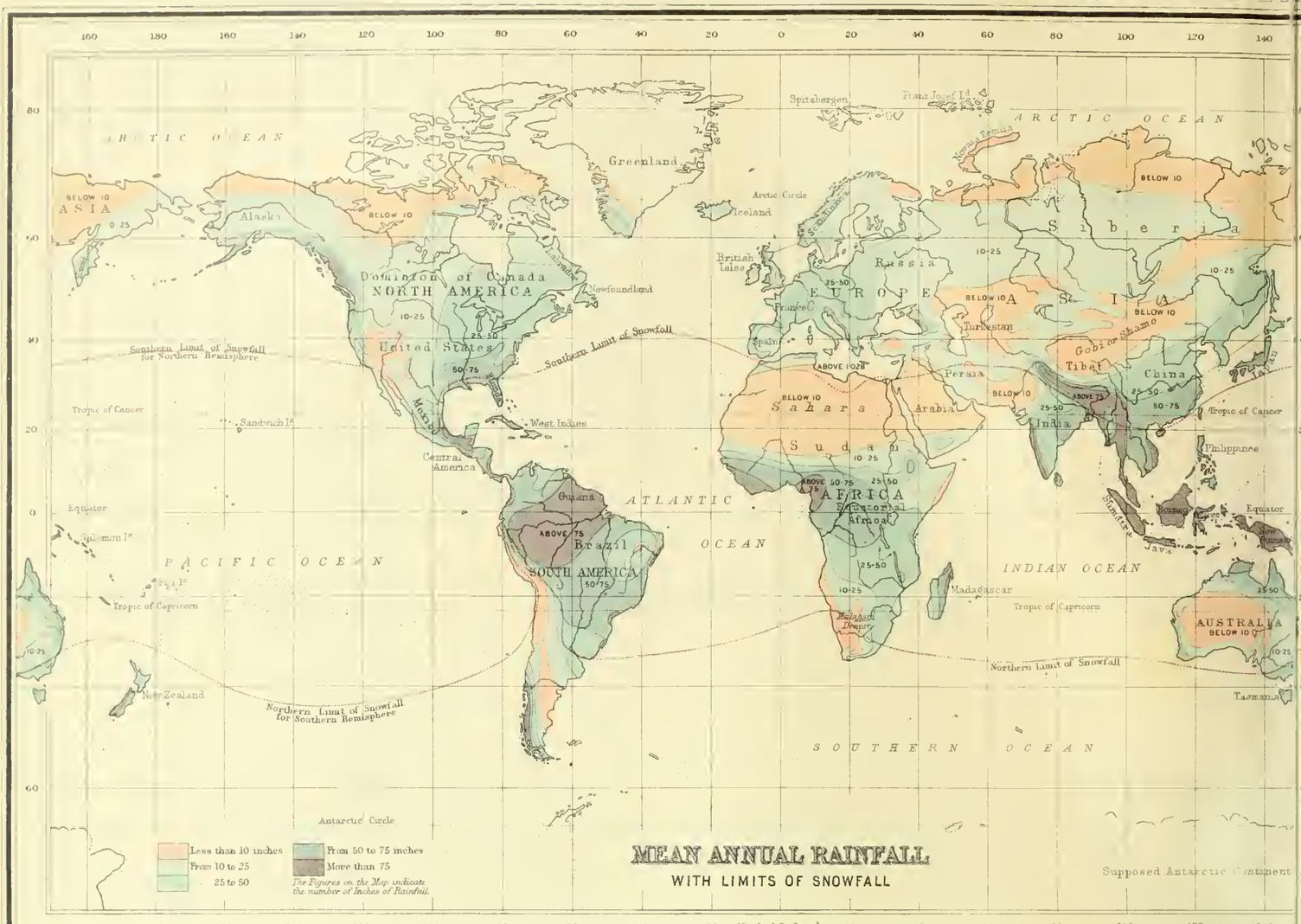
MEAN ANNUAL RAINFALL
WITH LIMITS OF SNOWFALL
Less than 10 inches
From 10 to 25
25 to 50
From 50 to 75 inches
More than 75
The Figures on the Map indicate the number of Inches of Rainfall.
ARCTIC OCEAN
PACIFIC OCEAN
ATLANTIC OCEAN
INDIAN OCEAN
SOUTHERN OCEAN
Greenland
Alaska
Dominion of Canada
NORTH AMERICA
United States
Mexico
Central America
West Indies
Guiana
Brazil
SOUTH AMERICA
Iceland
British Isles
EUROPE
Russia
Siberia
ASIA
Turkestan
Persia
Arabia
Sahara
Sudan
AFRICA
Equatorial Africa
Madagascar
India
China
Tibet
Gobi or Shamo
Borneo
Sumatra
Java
Philippines
AUSTRALIA
New Zealand
Tasmania
Spitzbergen
Franz Josef Ld.
Nova Zembla
Arctic Circle
Antarctic Circle
Tropic of Cancer
Tropic of Capricorn
Equator
Southern Limit of Snowfall
Northern Limit of Snowfall
Southern Limit of Snowfall for Northern Hemisphere
Northern Limit of Snowfall for Southern Hemisphere
Supposed Antarctic Continent
BELOW 10
ABOVE 75
ABOVE 50
ABOVE 10
10-25
25-50
50-75

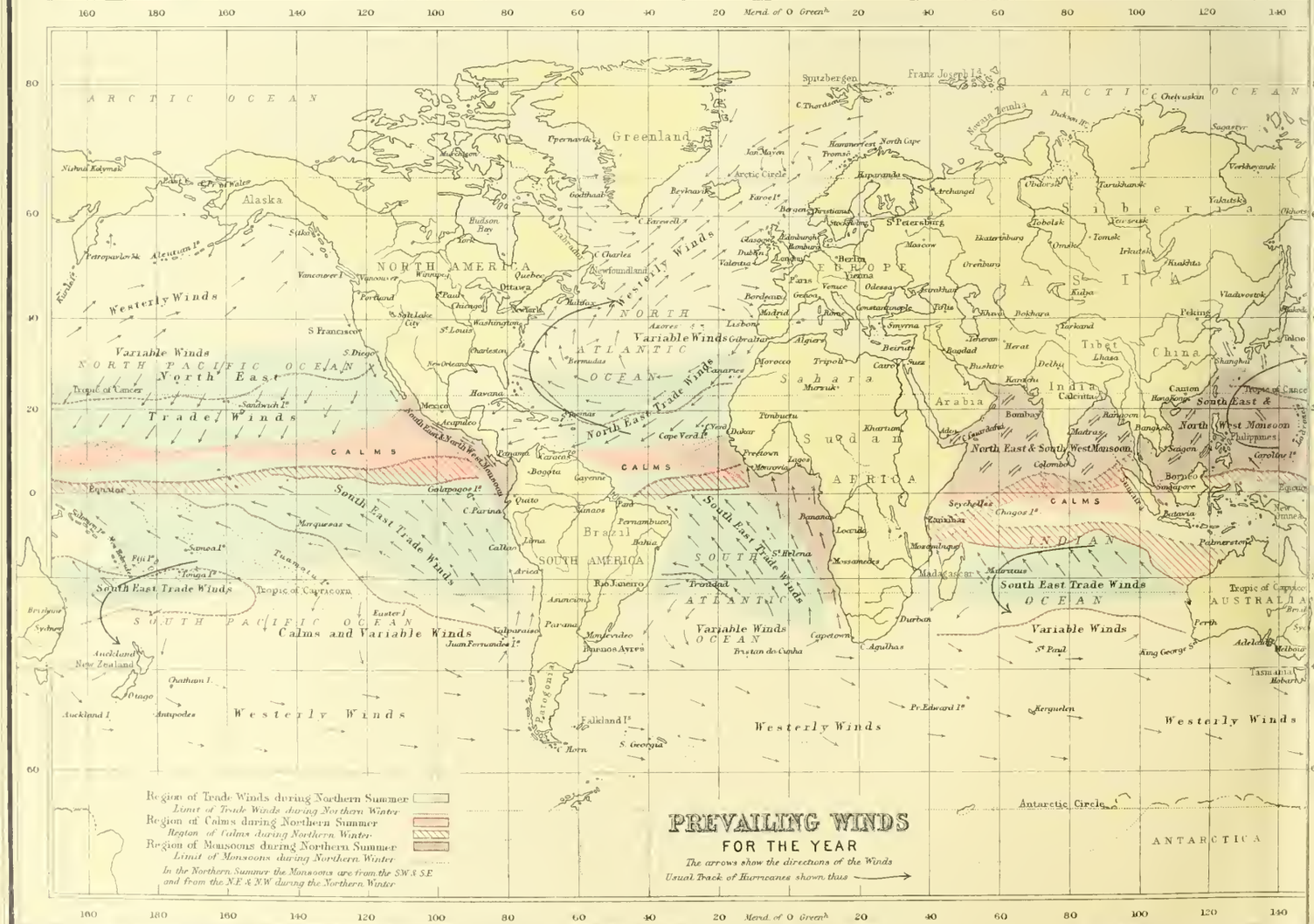
PREVAILING WINDS
FOR THE YEAR
The arrows show the directions of the Winds
Usual Track of Hurricanes shown thus
Region of Trade Winds during Northern Summer
Limit of Trade Winds during Northern Winter
Region of Calms during Northern Summer
Region of Calms during Northern Winter
Region of Monsoons during Northern Summer
Limit of Monsoons during Northern Winter
In the Northern Summer the Monsoons are from the S.W. & S.E. and from the N.E. & N.W. during the Northern Winter
Westerly Winds
Variable Winds
North East Trade Winds
South East Trade Winds
Trade Winds
CALMS
Calms and Variable Winds
North East & South West Monsoon
South East & North West Monsoon
Antarctic Circle
ANTARCTICA
Supposed Antarctic Continent

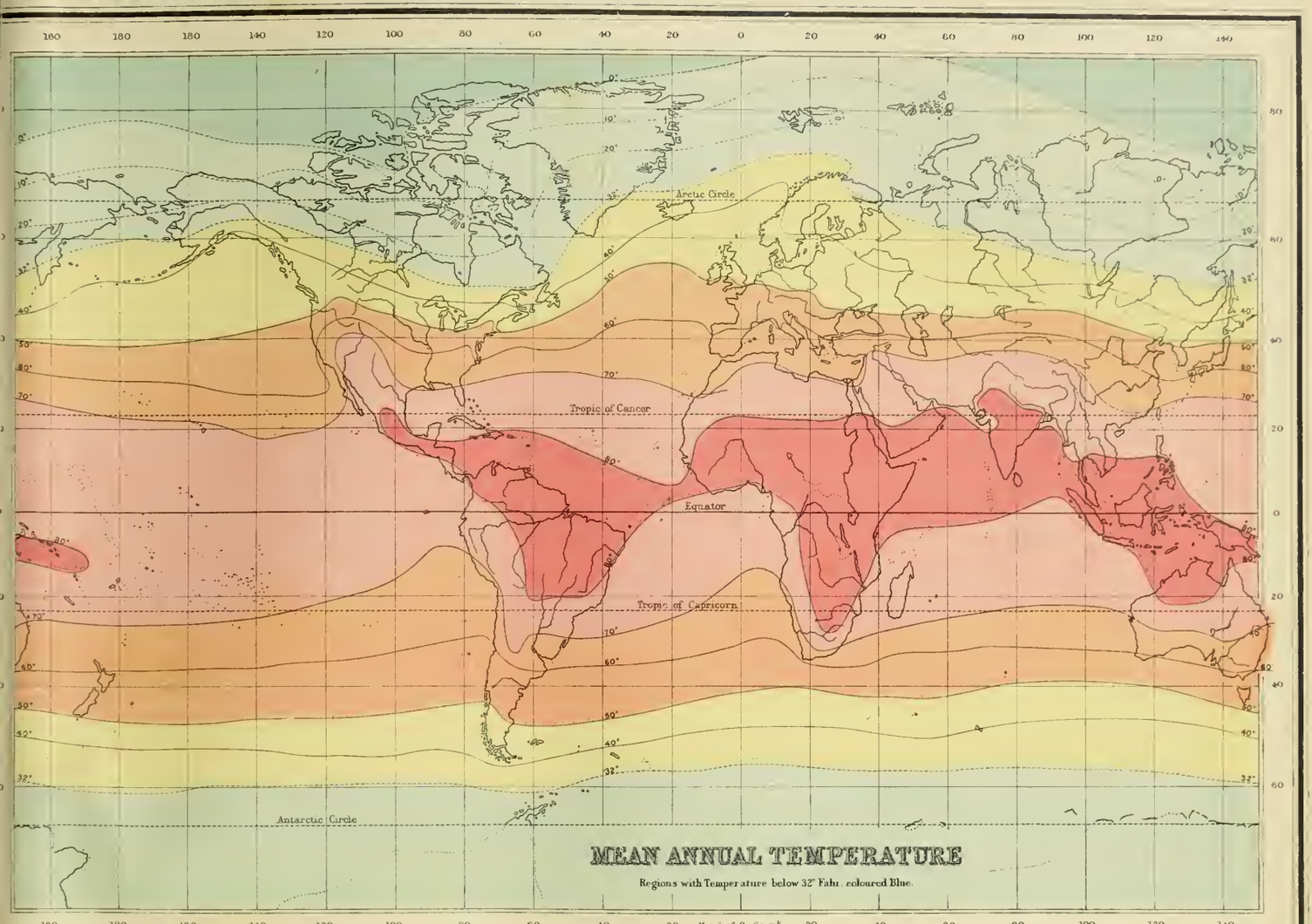

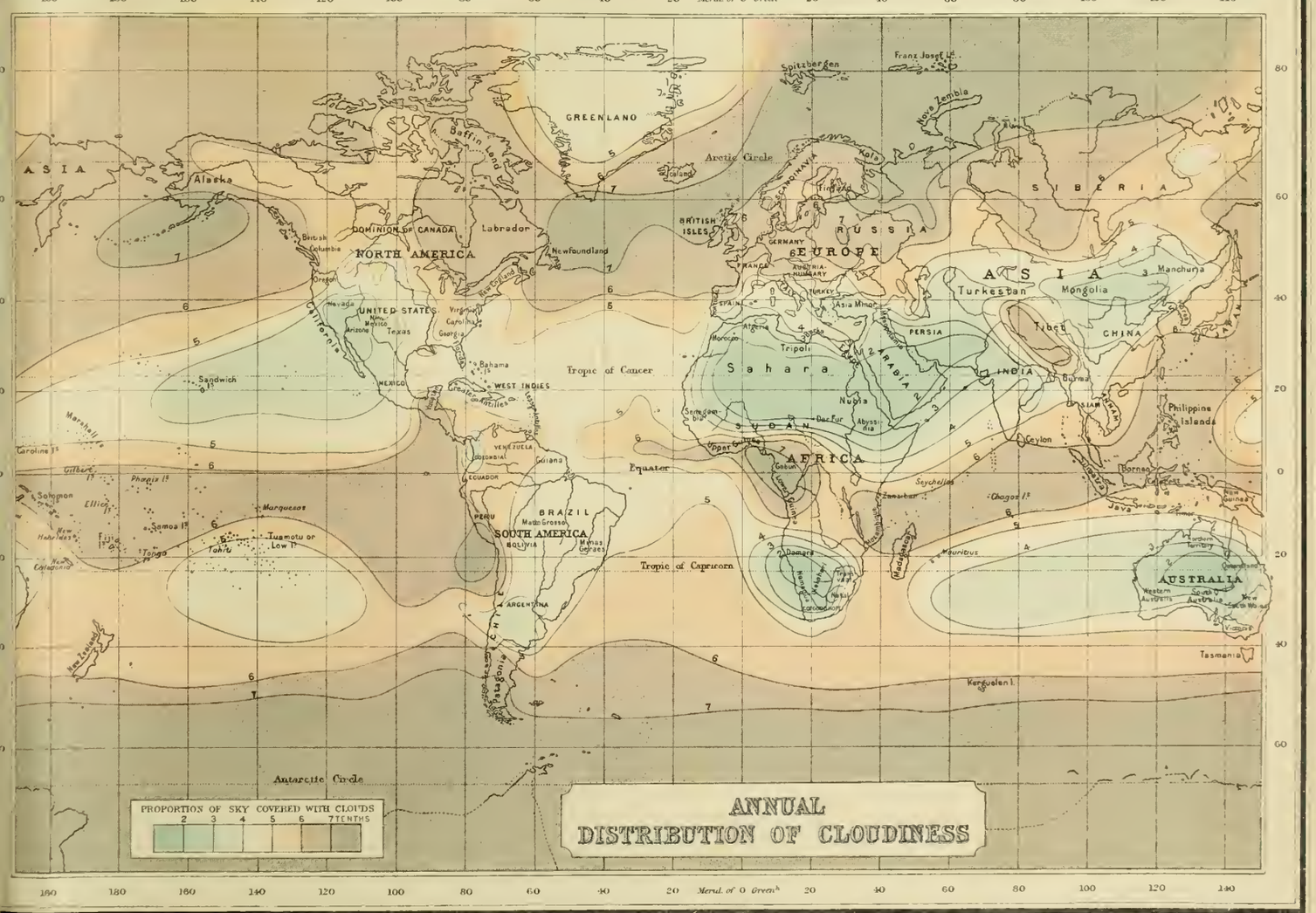

John Bartholomew & Co. Edinr.

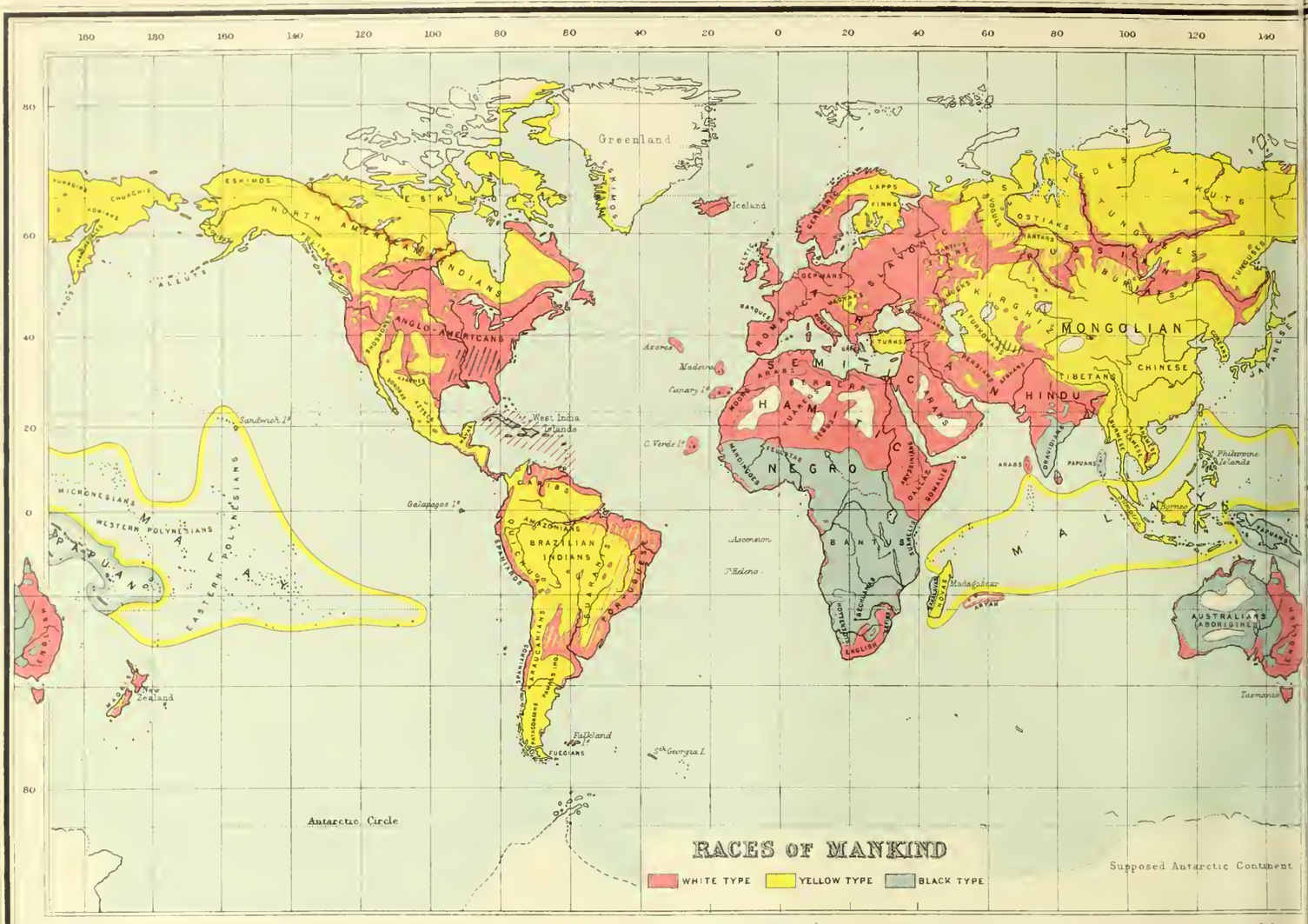
RACES OF MANKIND
WHITE TYPE
YELLOW TYPE
BLACK TYPE
Greenland
Iceland
ESKIMOS
NORTH AMERICAN INDIANS
ANGLO-AMERICANS
West India Islands
Azores
Madeira
Canary Is
C. Verde Is
Galapagos Is
Sandwich Is
MICRONESIANS
WESTERN POLYNESIANS
EASTERN POLYNESIANS
MALAYO-POLYNESIANS
New Zealand
Falkland Is
FUEGIANS
S. Georgia I.
Ascension
St Helena
Madagascar
BRAZILIAN INDIANS
NEGRO
HAMITIC
SEMITIC
MONGOLIAN
CHINESE
TIBETANS
HINDU
ARABS
PAPUANS
Philippine Islands
Borneo
AUSTRALIAN ABORIGINES
Tasmania
Antarctic Circle
Supposed Antarctic Continent
Merid. of 0 Greenwh

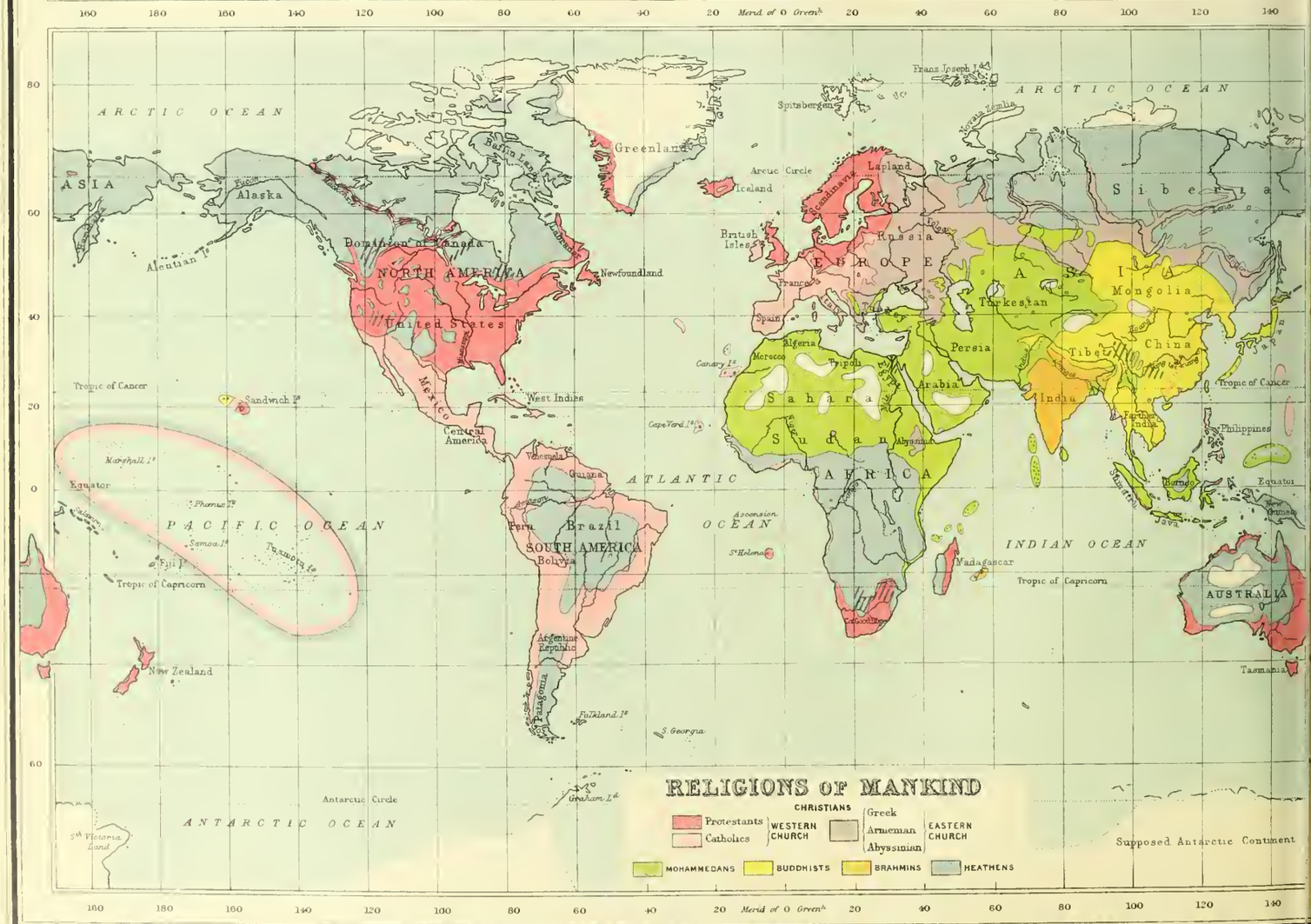
RELIGIONS OF MANKIND
CHRISTIANS
Protestants
Catholics
WESTERN CHURCH
Greek
Armenian
Abyssinian
EASTERN CHURCH
MOHAMMEDANS
BUDDHISTS
BRAHMINS
HEATHENS
ARCTIC OCEAN
ASIA
Alaska
Aleutian I.
Dominion of Canada
NORTH AMERICA
United States
MEXICO
Central America
West Indies
Newfoundland
Greenland
Baffin Land
Arctic Circle
Iceland
Spitsbergen
Franz Joseph Land
Lapland
Scandinavia
British Isles
EUROPE
Russia
Siberia
France
Spain
Turkestan
Mongolia
Algeria
Morocco
Tripoli
Persia
Tibet
China
Arabia
India
Sahara
Sudan
AFRICA
Abyssinia
Madagascar
Tropic of Cancer
Tropic of Capricorn
Equator
Sandwich Is
Marshall Is
Phoenix Is
Samoa Is
Tahiti
Fiji Is
PACIFIC OCEAN
ATLANTIC OCEAN
INDIAN OCEAN
Venezuela
Guiana
Peru
Brazil
SOUTH AMERICA
Bolivia
Argentine Republic
Patagonia
Falkland Is
S. Georgia
Cape Verd Is
Ascension
St Helena
Philippines
Borneo
Java
New Guinea
AUSTRALIA
Tasmania
Graham Land
Antarctic Circle
ANTARCTIC OCEAN
Supposed Antarctic Continent
Merid. of 0 Greenwh

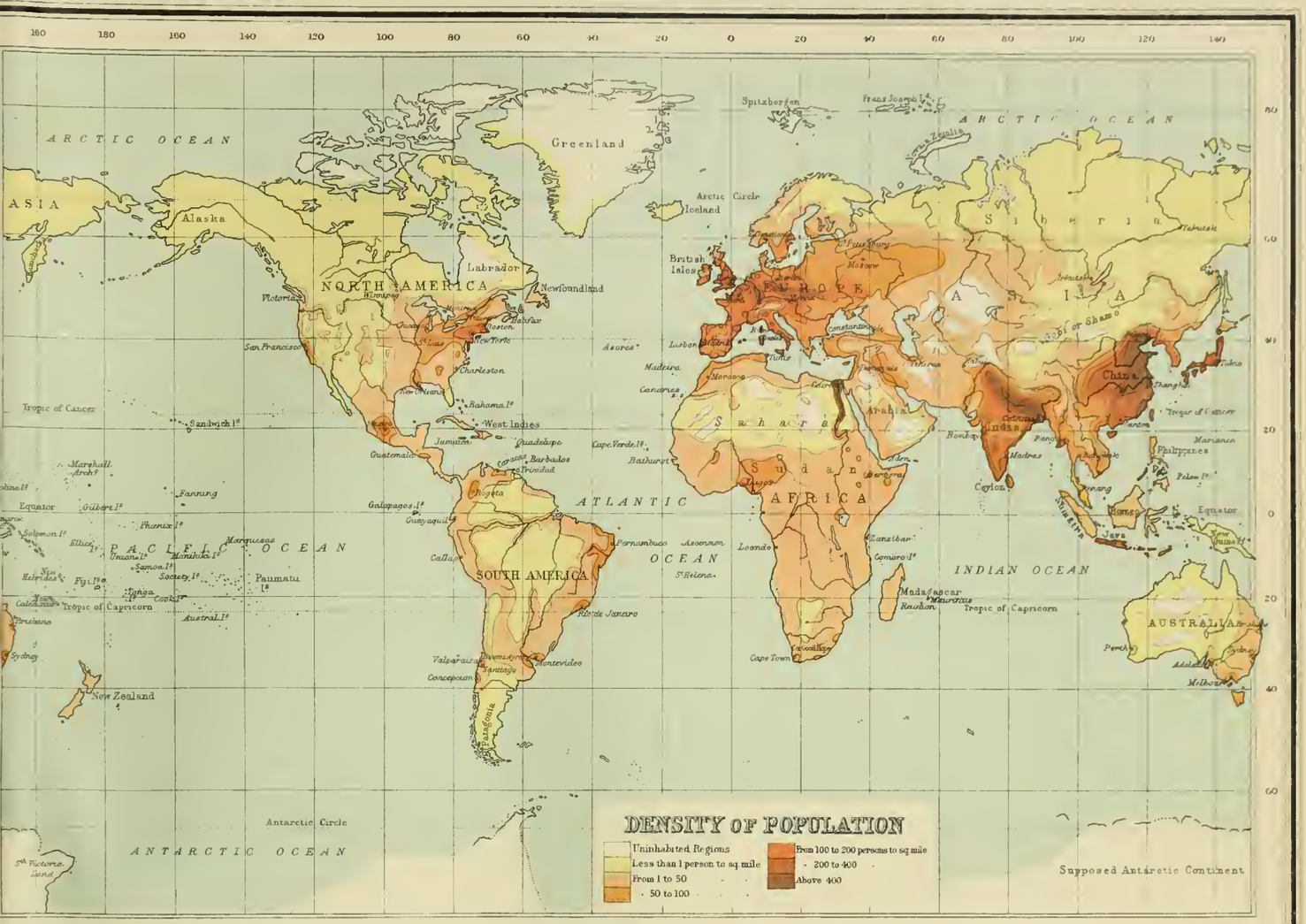

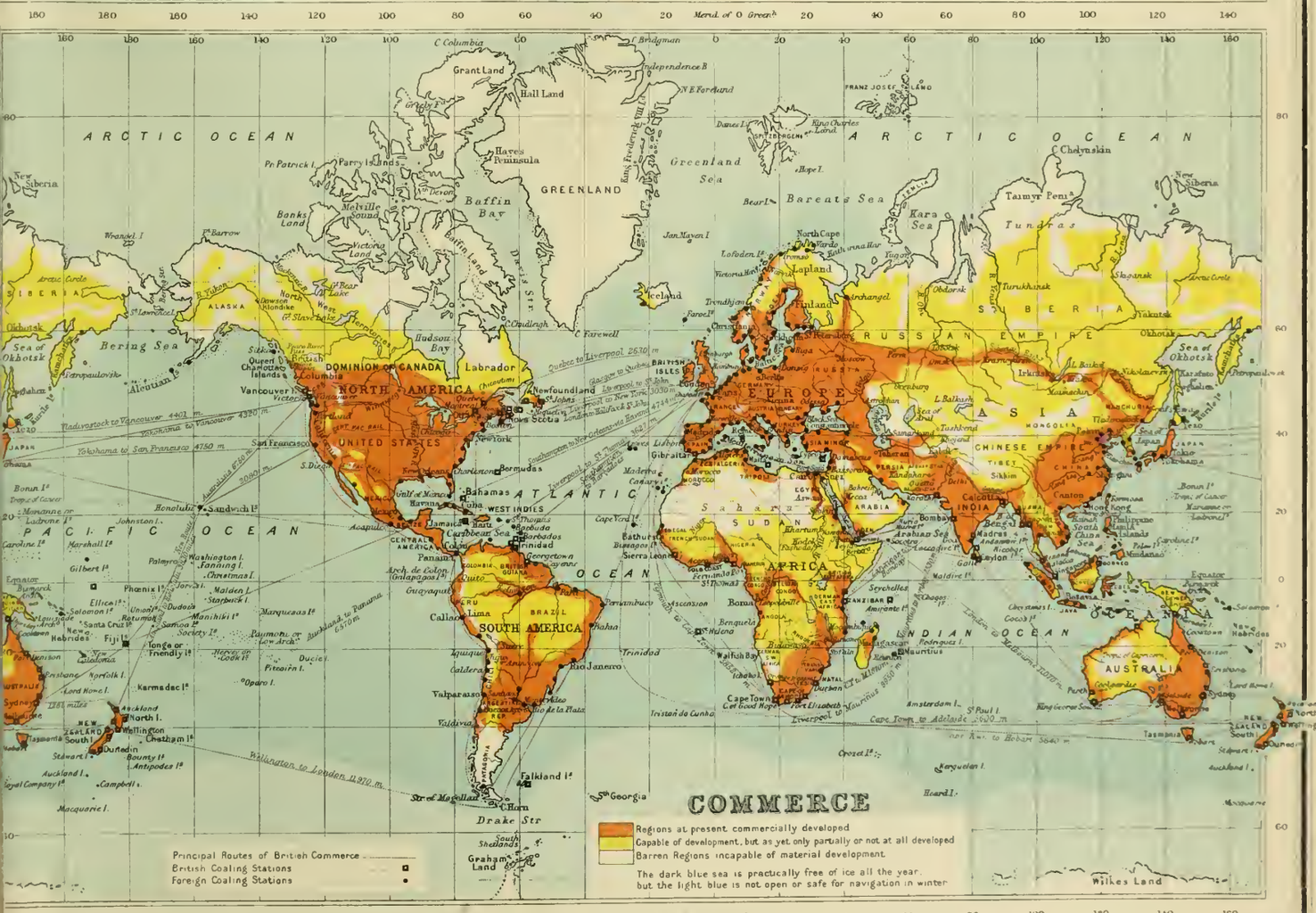

John Bartholomew & Co. Edinr.

EXPLANATORY NOTE
Steamer Routes .... Sailing Vessels
Railways ——— Caravan Routes
Principal Exports shown thus Coffee, Sum, &c
Telegraph Cables
The British Possessions coloured Red.
SIBERIA
Alaska
BERING SEA
SEA OF OKHOTSK
Kamchatka
Aleutian Is.
Arctic Circle
JAPAN
Yokohama
Parry Islands
Melville Sound
Baffin Land
BAFFIN BAY
HUDSON BAY
DOMINION OF CANADA
North West Territories
British Columbia
NORTH AMERICA
UNITED STATES
San Francisco
New York
Chicago
New Orleans
MEXICO
WEST INDIES
CARIBBEAN SEA
Tropic of Cancer
Sandwich Is.
PACIFIC OCEAN
Equator
Caroline Islands
Marshall Is.
Gilbert Is.
Phoenix Is.
Ellice Is.
Marquesas Is.
Society Is.
Tahiti
Paumotu Is.
Tropic of Capricorn
Samoa Is.
Fiji Is.
Tonga or Friendly Is.
NEW GUINEA
OCEANIA
AUSTRALIA
QUEENSLAND
NEW SOUTH WALES
VICTORIA
Sydney
Melbourne
Brisbane
TASMANIA
Hobart
NEW ZEALAND
North I.
South I.
Auckland
Wellington
Christchurch
Dunedin
Chatham Is.
Whale Fishery
Yokohama to S. Francisco 4750 miles
Melbourne to London 23,310 miles
Galapagos Is.
ECUADOR
COLOMBIA
VENEZUELA
GUIANA
BRAZIL
SOUTH AMERICA
BOLIVIA
ARGENTINE REPUBLIC
Patagonia
Falkland Is.
Cape Horn
Hall Land
Davis Strait
GREE
Longitude West 140 of Greenwich
GREENLAND
Baffin Bay
Greenland Sea
Barents Sea
Kara Sea
RUSSIAN EMPIRE
SIBERIA
EUROPE
ASIA
CHINESE EMPIRE
INDIA
ATLANTIC
AFRICA
SUDAN
Sahara
INDIAN OCEAN
PACIFIC OCEAN
Bering Sea
Sea of Okhotsk
Lapland
Finland
MONGOLIA
Mend. of O Greenh.
RUSSIAN POSSESSIONS
DUTCH

John Bartholomew & Co. Edinr

NORTH POLAR REGIONS

SOUTH POLAR REGIONS

John Bartholomew & Co. Edinr

British Statute Miles 69·16 = 1 Degree
Kilometres 111·3 = 1 Degree
Railways thus
ARCTIC OCEAN
ATLANTIC OCEAN
ICELAND
Arctic Circle
Lofoden Islands
Faroe Is
Shetland Is
Orkney Is
Hebrides
SCOTLAND
IRELAND
WALES
ENGLAND
LONDON
NORTH SEA
English Channel
BAY OF BISCAY
HOLLAND
BELGIUM
GERMANY
DENMARK
CHRISTIANIA
SWITZERLAND
FRANCE
PARIS
SPAIN
PORTUGAL
MADRID
LISBON
Cantabrian Mountains
Sierra Morena
Balearic Is
Corsica
Sardinia
Sicily
ITALY
ROME
TYRRHENIAN SEA
ADRIATIC SEA
MEDITERRANEAN
ALGERIA
TUNIS
Tell Atlas
Sahara
AFRICA
Malta
Tripoli
Gibraltar
BAY OF GIBRALTAR
Europa Pt
Meridian of O Greenwich

C OCEAN
Kara Bay
Kara Str
Vaigach I.
Yugor Str
Pechora Bay
Kolguev I.
Pustozersk
Obdorsk
R. Ussa
R. Pechora
Ural Mountains
R. Obi
R. Kazym
Berezov
R. Ob or Obi
R. Sosva
Surgut
Samarovsk
SIBERIA
R. Kondo
R. Irtysh
Tobolsk
R. Tobol
Abatsk
Tyumen
R. Tavda
Turinsk
Irbit
Ishim
Yalutorovsk
Tomsk
Barnaul
Kuznetsk
Semipalatinsk
Omsk
Petropavlovsk
R. Ishim
Chelyabinsk
Shadrinsk
Kurgan
Ekaterinburg
Slatoust
Troitsk
R. Ural
Orsk
Orenburg
Uralsk
Irgiz
Turgai
Aral Sea
Ust Urt Plateau
Mangyshlak
Kara boghaz Gulf
Krasnovodsk
Lapland
Kola Peninsula
R. Ponoi
Kola Bay
Kola
Kanin Noss
Kanin Peninsula
Cheskaya Bay
C. Orlov
G. of Mezen
Mezen
White Sea
R. Mezen
Pinega
R. Pinega
Archangel
G. of Onega
Onega
R. Onega
Kem
Kem R.
Uleaborg
Uleal
Tornea
Torneå
Kemijoki
Kandalaksha
Imandra L.
Lake Enare
Alexandrovsk
Varanger Fd
Vardö
Nordkyn
North Cape
Hammerfest
Alten
Tromsö
Lulea
Piteå
Gellivara
Kiruna
Tornetrask
Torneå
Tornio
Kemi
Tuoppsero
Kem R.
Ulea L.
Segozero
Idensalmi
Jakobstad
Vasa
Hernösand
Sundsvall
Gulf of Bothnia
Finland
Kuopio
Jyväskylä
Tammerfors
Helsingfors
Hangö
Ålands I.
G. of Finland
Revel
Narva
Gatchina
Tikhvin
Lake Onega
Petrozavodsk
Olonetz
Lake Ladoga
Kexholm
Viborg
Lappeenranta
Mikkeli
Lahti
Hämeenlinna
Turku
Åbo
Åbo Sound
Hangö
Dagö
Ösel
Gulf of Riga
Gotland
Visby
Riga
Mitau
Libau
Memel
Tilsit
Kovno
Königsberg
Elbing
Danzig
Thorn
Plock
Warsaw
Lodz
Lublin
Radom
Cracow
Tarnow
Przemysl
Lemberg
Lwow
Brest Litovsk
Pinsk
Lutsk
Rovno
Shitomir
Berdichev
Zhitomir
Kiev
Poltava
Kharkov
Kremenchug
Cherkasy
Uman
Vinnitsa
Kamenetz
Ekaterinoslav
Nikopol
Dnieprovsk
Berlin
Hamburg
Bremen
Hannover
Cologne
Frankfurt
Munich
Vienna
Budapest
Debrecen
Nyiregyhaza
Miskolcz
Szatmar Nemeti
Grosswardein
Klausenburg
Szegedin
Arad
Temesvar
Hermannstadt
Kronstadt
Transylvanian Alps
Ploesti
Braila
Galatz
Mouths of the Danube
Jassy
Kishinev
Bender
Odessa
Berlad
Bucharest
Giurgevo
Rustchuk
Varna
Silistria
Sofia
Philippopolis
Adrianople
Constantinople
Scutari
Sea of Marmora
Gallipoli
Brussa
Eski Shehr
Angora
Sakaria
Bosporus
Eregli
Kastamuni
Sinope
Samsun
Trebizond
Amasia
Kelkit Irmak
Erzingan
Erzerum
Frat Su
Sivas
Kizil Irmak
Ala Dagh
Tuz Göl
Kaisarieh
Mt Argaeus 12,992
Karahissar
Konia
Boulgourlou
Adana
Mersina
Aleppo
Antioch
Rakka
Ed Deir
Anah
Baghdad
Hit
Kerbela
Babylon
Lamlun
R. Euphrates
Basra
R. Tigris
Diarbekr
Bitlis
Van
L. Van
Urmia
L. Urmia
Mianeh
Kizil Uzen
Tabriz
Ardabil
Besht
Balfrush
Elburz Mts
Demavend 18,259
TEHERAN
Kum
Kashan
Hamadan
Burujird
Isfahan
Kala kuh
Dizful
Shushtar
Persian Gulf
Kuwait
Mosul
Erbil
Sinjar
Kerkuk
Kasr i Shirin
Urfa
Mardin
Harput
Kharpurt
Malatia
Sivas
Tokat
Samsun
Trebizond
Erzerum
Kars
Erivan
Ararat 16,320
Nakhichevan
Tiflis
Kutais
Batum
Akaltsikh
Alexandropol
Elizabethpol
Gokcha L.
Shusha
Lenkoran
Baku
Apsheron
Derbend
Petrovsk
Kislar
Vladikavkaz
Georgievsk
Mozdok
R. Terek
Stavropol
Maikop
Novorossiisk
Tuapsse
Sukhum Kale
Pitsunda
Elbrus 18,527
Caucasus
Kuban
Ekaterinodar
Yeisk
Taganrog
Rostov
Azov
Sea of Azov
Berdiansk
Mariupol
Taganrog
Novocherkask
Manych
R. Manych
R. Don
Voronezh
Tsaritsyn
Saratov
Volsk
Penza
Tambov
Kursk
Orel
Bryansk
Smolensk
Mogilev
Vitebsk
Polotsk
Orsha
Moscow
Tula
Kaluga
Ryazan
Vladimir
Yaroslavl
Kostroma
Nizhni Novgorod
Kazan
Samara
Simbirsk
Astrakhan
Mouths of the Volga
Kalmykov
Alexandrov Gai
Guryev
Mangyshlak
Aral Sea
Ust Urt Plateau
Kara boghaz Gulf
Krasnovodsk
CASPIAN SEA
Baku
Apsheron
Lenkoran
Besht
Balfrush
Elburz Mts
Demavend 18,259
TEHERAN
Kum
Kashan
Hamadan
Burujird
Isfahan
Persian Gulf
Kuwait
Basra
R. Euphrates
R. Tigris
Baghdad
Kerbela
Babylon
Lamlun
Hit
Anah
Ed Deir
Rakka
Aleppo
Hama
Homs
Tadmor
Syrian Desert
Damascus
Beirut
Haifa
Jaffa
Jerusalem
Dead Sea
Palestine
Jauf
Maan
Suez
CAIRO
Ismailia
Port Said
Damietta
Rosetta
Alexandria
Derna
Barka
G. of Sollum
Crete
Candia
Canea
Cyprus
Nicosia
Larnaka
Limassol
Rhodes
Karpathos
Cyclades
Naxos
Milos
Santorin
Cerigo
Corfu
Zante
Cephalonia
Patras
Corinth
Athens
Argos
Salamis
Chios
Smyrna
Samos
Aidin
Denizli
Mitylene
Eubœa
Volos
Larissa
Salonica
Lemnos
Thasos
Gallipoli
Edremid
Adalia
Gulf of Adalia
Cape Matapan
Malta
Gaido
Brindisi
Port Said
Alexandria
Derna
Barka
Longitude East 40 of Greenwich
John Bartholomew & Co. Edinr

REFERENCE TO COLOURING
Land above 1000 feet
Land above 600 feet
Land below 600 feet
Sea Depths below 100 Fathoms coloured in darker Blue
Distances are given in Nautical Miles
Principal Railways shown thus
ATLANTIC OCEAN
NORTH SEA
IRISH SEA
ENGLISH CHANNEL
BAY OF BISCAY
MEDITERRANEAN SEA
TYRRHENIAN SEA
Balearic Islands
Gulf of Lions
Strait of Gibraltar
Gulf of Cabes
Gulf of Hammamet
Jefara Plain
Meridian 0 of Greenwich
English Miles

ST PETERSBURG
STOCKHOLM
BALTIC SEA
Gothland
Gulf of Riga
ESTHONIA
LIVONIA
COURLAND
Riga
Königsberg
Danzig
WARSAW
POLAND
MOSCOW
Smolensk
Tula
Orel
Kursk
Kharkof
Kief
Poltava
Voronesh
RUSSIA
AUSTRIA HUNGARY
VIENNA
BUDA PEST
TRANSYLVANIA
ROUMANIA
BUKHAREST
WALLACHIA
BULGARIA
SERVIA
BOSNIA
MONTENEGRO
EASTERN ROUMELIA
TURKEY
CONSTANTINOPLE
Odessa
CRIMEA
SEA OF AZOF
BLACK SEA
Constantinople to Kerch 480
Constantinople to Odessa 345
Constantinople to Batum 580
Batum
Trebizond
ASIA MINOR
Taurus Mts
GREECE
ATHENS
MOREA
Grecian Archipelago
IONIAN SEA
CRETE OR CANDIA
Rhodes
CYPRUS
Beyrout or Beirut
DAMASCUS
SYRIA
PALESTINE
Jerusalem
Port Said
Alexandria
CAIRO
Suez
BAHARI OR LOWER EGYPT
MEDITERRANEAN SEA
Naples to Port Said 1110
Malta to Constantinople 894
Malta to Port Said 935
Malta to Alexandria 819
Brindisi to Port Said 930
Marseilles to Port Said 1506
Brindisi to Alexandria 825
Malta to Larnaka 925
Malta to Beyrout 1040
Bengazi
36
40
44
48
56
52
32
24
Nautical Miles
100
0
100
200
John Bartholomew & Co. Edinr.

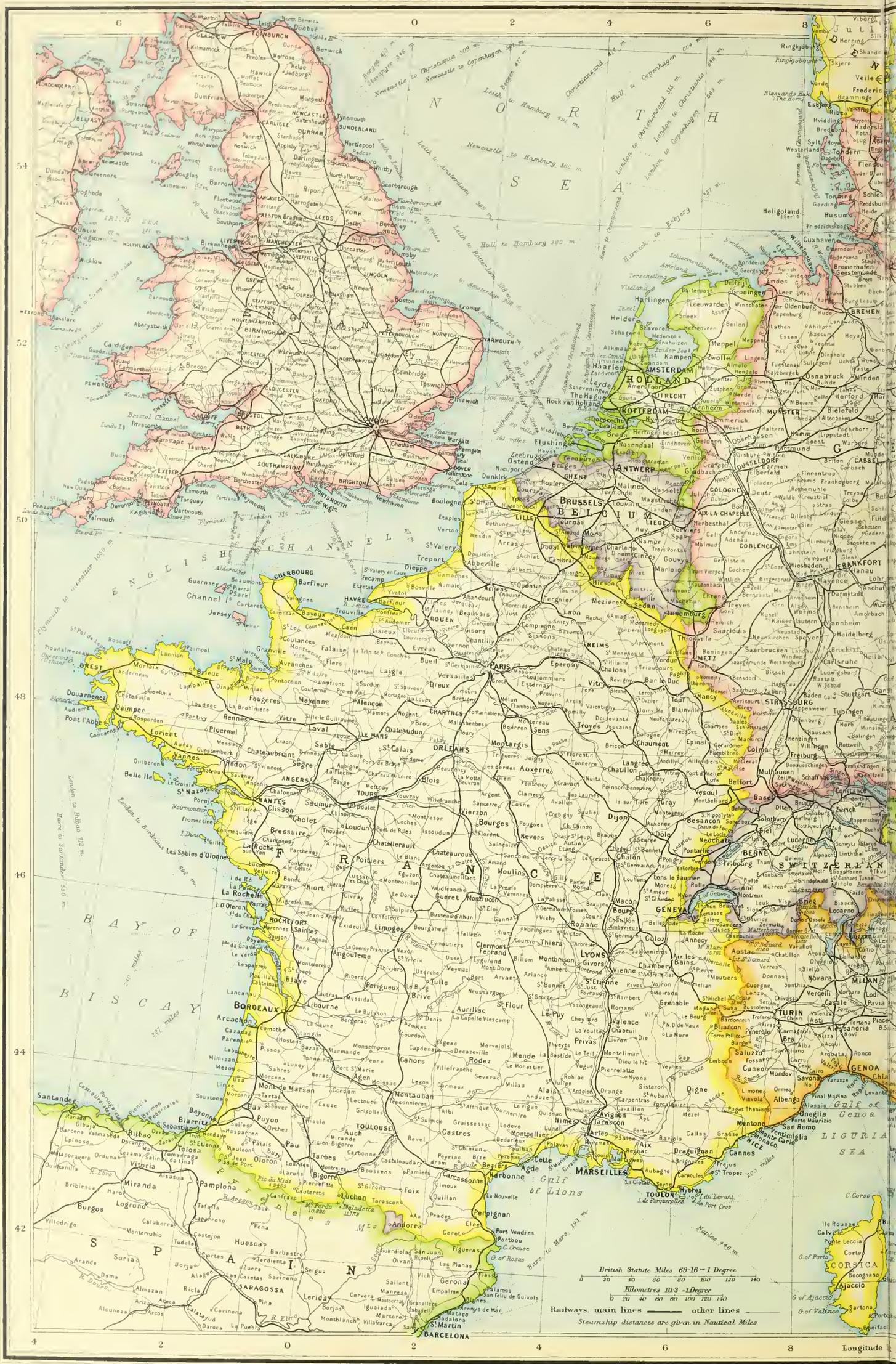
NORTH SEA
ENGLAND
IRISH SEA
ENGLISH CHANNEL
BAY OF BISCAY
HOLLAND
BELGIUM
SWITZERLAND
SPAIN
PYRENEES Mts
Gulf of Lions
Gulf of Genoa
LIGURIA SEA
CORSICA
LONDON
PARIS
BRUSSELS
ANTWERP
AMSTERDAM
ROTTERDAM
COLOGNE
FRANKFORT
STRASSBURG
METZ
BERNE
GENEVA
LYONS
MARSEILLES
TOULOUSE
BORDEAUX
NANTES
ORLEANS
TOURS
MILAN
TURIN
GENOA
BARCELONA
SARAGOSSA
Andorra
British Statute Miles 69·16 = 1 Degree
Kilometres 111·3 = 1 Degree
Railways, main lines ——— other lines ———
Steamship distances are given in Nautical Miles
Longitude

John Bartholomew & Co. Edinr.

ANNUAL RAINFALL
and Tidal Flow
SCALE OF RAINFALL COLOURING
25 Inches or under
25 to 30 Inches
30 to 40
40 to 60
60 to 80
80 and upwards
Note
The advance of the Tidal Wave is indicated by the lines on the Sea and the Roman Numerals show the Hour of High Water. The direction of the Tidal Current before High Water is shown thus ⟶ after High Water ⟶
ATLANTIC OCEAN
NORTH SEA
SCOTLAND
IRELAND
ENGLAND
IRISH SEA
ENGLISH CHANNEL
FRANCE
English Miles

ACTUAL TEMPERATURE
(Annual)
SCALE OF TEMPERATURE COLOURING
50° Fahr
48°
46°
44°
42°
40°
ATLANTIC OCEAN
NORTH SEA
IRISH SEA
ENGLISH CHANNEL
FRANCE
English Miles

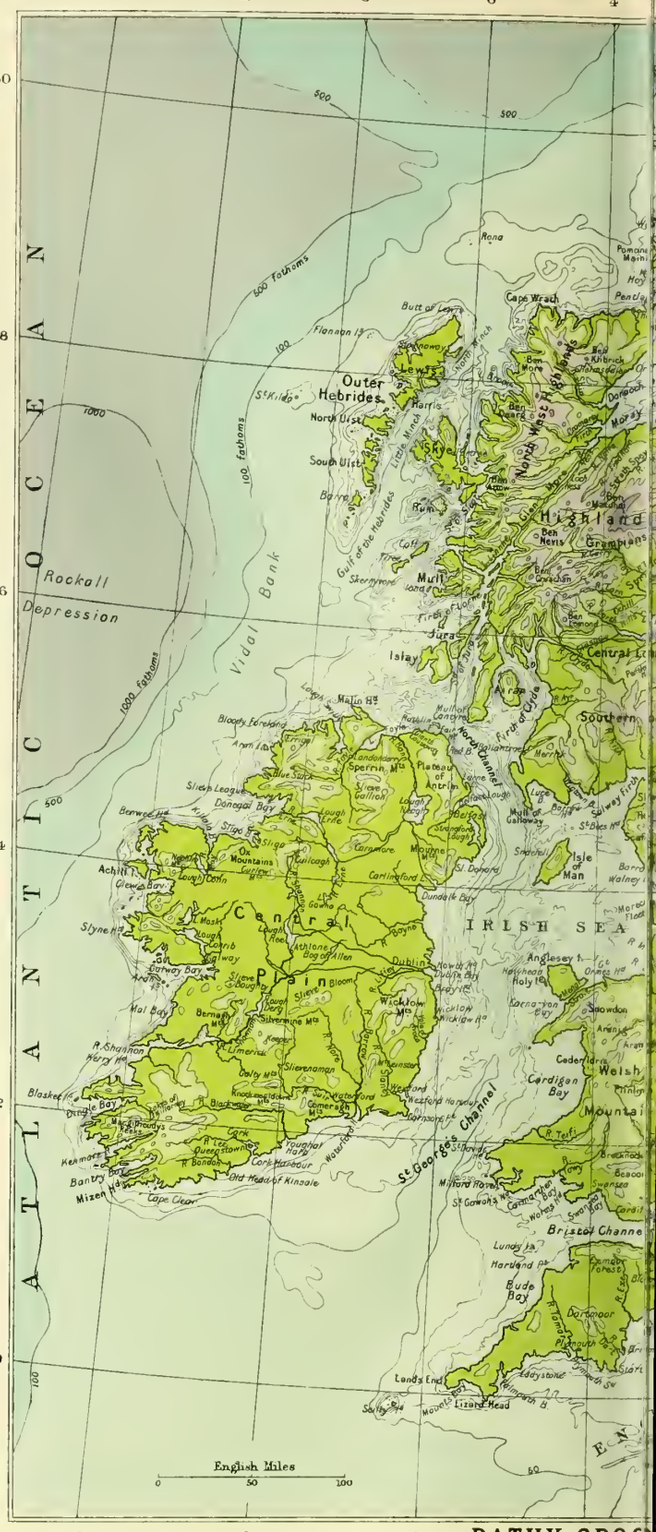
ATLANTIC OCEAN
Rockall Depression
Vidal Bank
Outer Hebrides
Highland
Central Plain
IRISH SEA
St Georges Channel
English Miles
BATHY-OROG

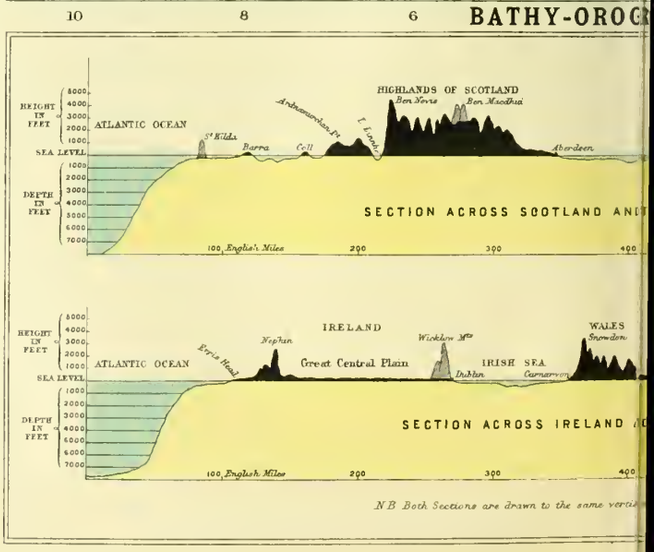
HIGHLANDS OF SCOTLAND
ATLANTIC OCEAN
SECTION ACROSS SCOTLAND AND
IRELAND
Great Central Plain
IRISH SEA
WALES
SECTION ACROSS IRELAND
HEIGHT IN FEET
SEA LEVEL
DEPTH IN FEET
100 English Miles
NB Both Sections are drawn to the same vertic

GRAPHICAL MAP

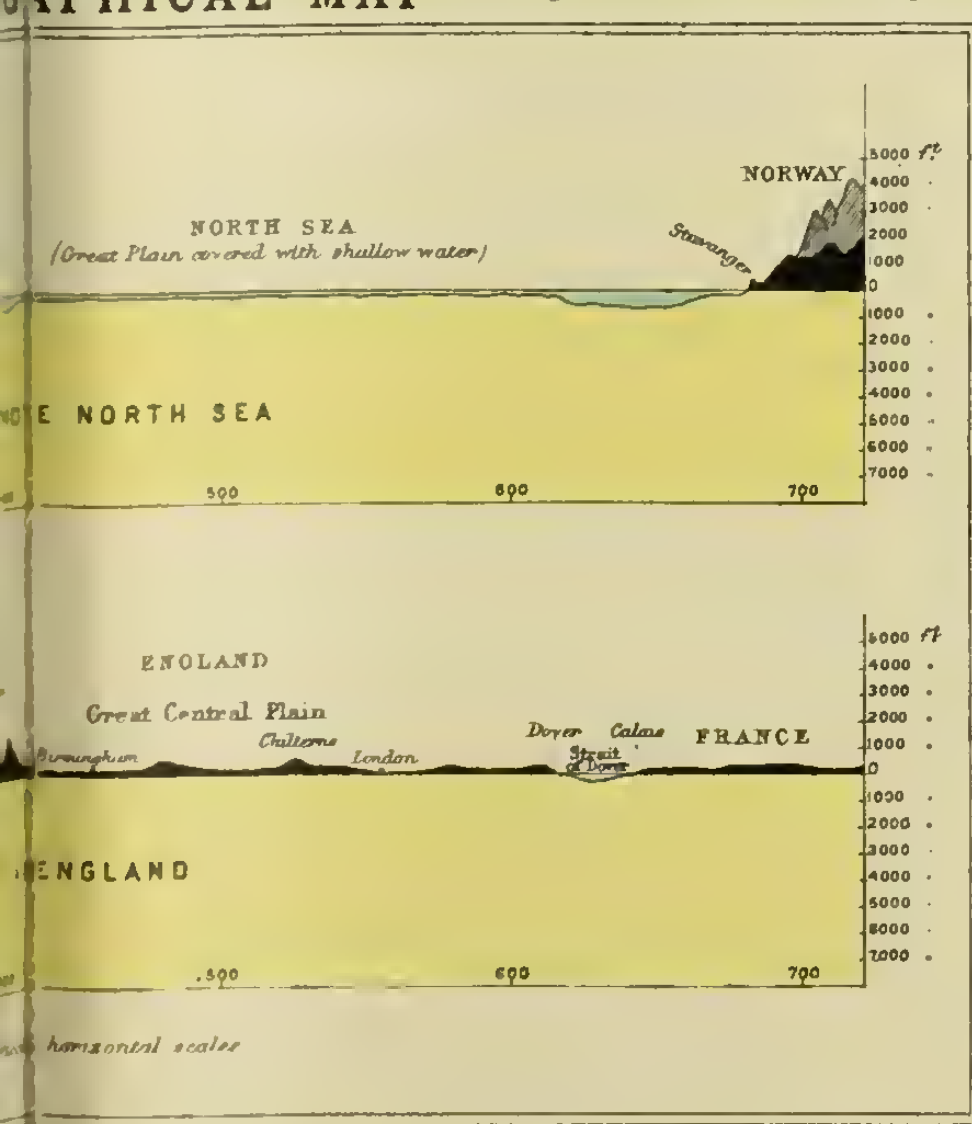

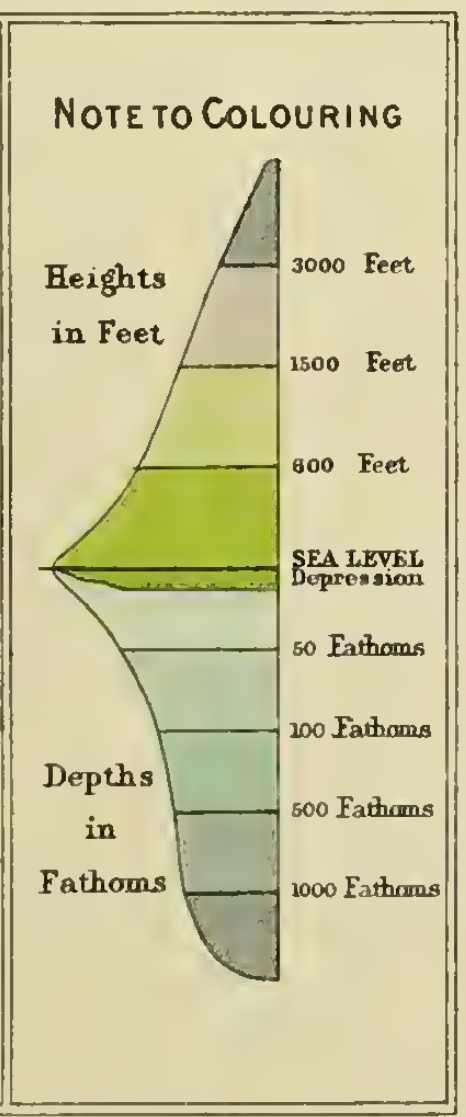

BRITISH ISLES - RAILWAYS

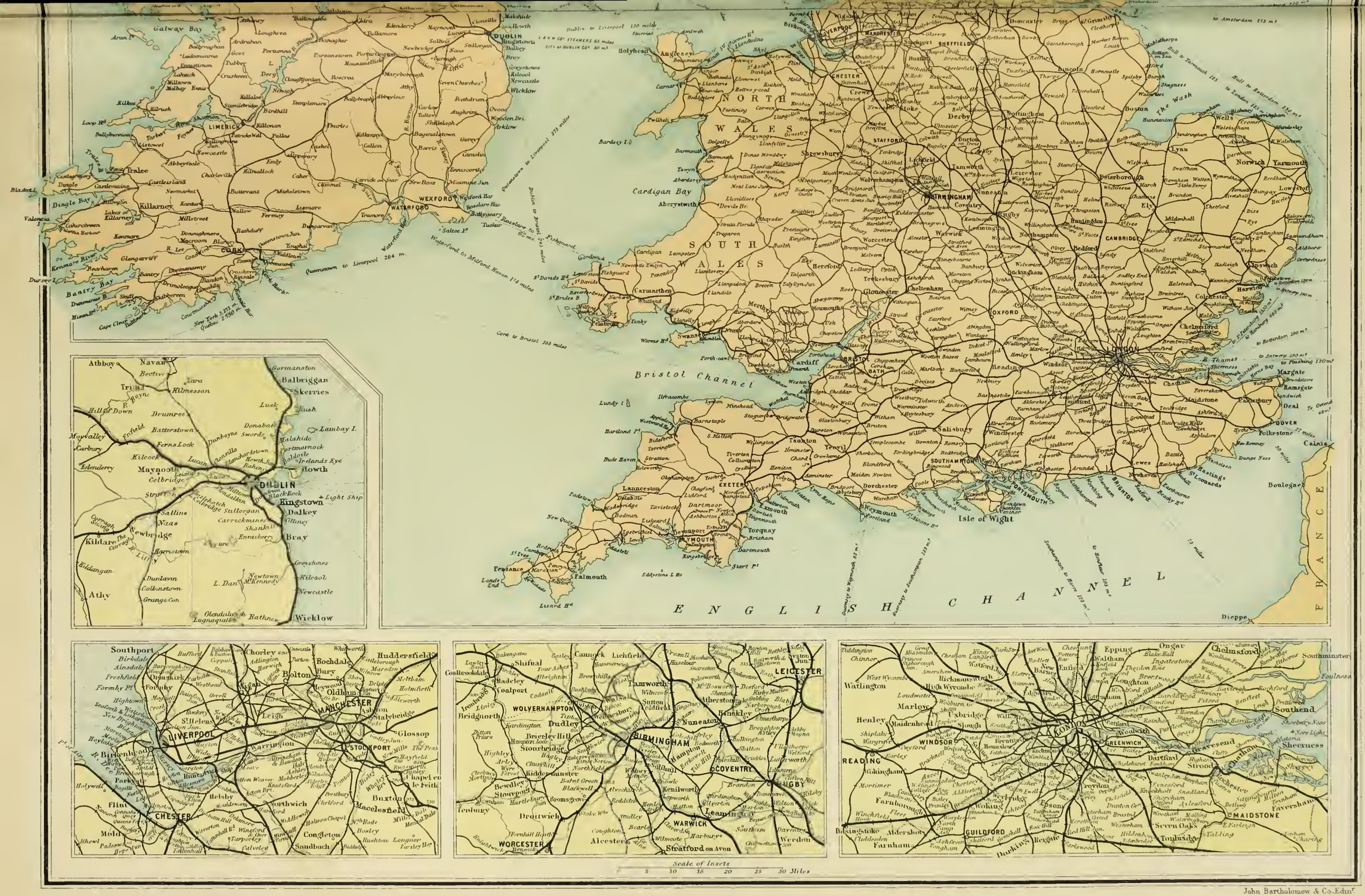

John Bartholomew & Co. Edinr.

ISLE OF MAN
On the same Scale.
Point of Ayre
Ramsey
Maughold Hd.
Snaefell
Peel
Laxey
DOUGLAS
Port Soderick
Calf of Man
Calf Sound
Castletown
Douglas to Whitehaven 40 m.
Douglas to Barrow 52 m.
Douglas to Fleetwood 56 m.
Douglas to Liverpool 70 m.
BERWICK
Lauder
Galashiels
Melrose
SELKIRK
JEDBURGH
ROXBURGH
The Cheviot
Wooler
NORTHUMBERLAND
Moffat
Beattock
DUMFRIES
Lochmaben
Lockerbie
DUMFRIES
Langholm
Newcastleton
Bellingham
Castle Douglas
Dalbeattie
Kirkcudbright
Annan
Longtown
Brampton
Haltwhistle
Hexham
Allendale
CARLISLE
Silloth
Wigton
Alston
Kirkoswald
Stanhope
St Johns Chapel
Maryport
CUMBERLAND
Cockermouth
Workington
Penrith
Middleton
Keswick
Bassenthwaite
Skiddaw
Whitehaven
St Bees Head
St Bees
Egremont
Cockermouth
Ennerdale
Ennerdale Water
Crummock Water
Buttermere
Derwent Water
Helvellyn
Hawes Water
Ullswater
Grasmere
Windermere
Ambleside
Coniston
Ravenglass
Eskdale
Broughton
Ulverston
Dalton
BARROW
Walney
Morecambe
MORECAMBE BAY
Heysham
LANCASTER
Carnforth
Burton in Kendal
KENDAL
Kirkby Lonsdale
Ingleton
Sedbergh
Bowfell
Hawes
Askrigg
Bowes
Brough
Kirkby Stephen
Appleby
WESTMORELAND
Penrith
Cross Fell
Knock Fell
Mickle Fell
Lune Forest
Middleton
Alston
Nenthead
Allendale
Hexham
Haltwhistle
Bellingham
Wooler
Cockermouth
Keswick
Ambleside
Windermere
Kendal
Lancaster
Morecambe
Heysham
Carlisle
Penrith
Appleby
Kirkby Stephen
Brough
Alston
Hexham
Haltwhistle
Bellingham
Wooler
Berwick
Melrose
Galashiels
Lauder
Langholm
Lockerbie
Moffat
Dumfries
Castle Douglas
Dalbeattie
Kirkcudbright
Annan
Longtown
Brampton
Silloth
Wigton
Maryport
Workington
Whitehaven
St Bees Head
Egremont
Ravenglass
Broughton
Ulverston
Dalton
Barrow
Walney
Carnforth
Burton in Kendal
Kirkby Lonsdale
Ingleton
Sedbergh
Hawes
Askrigg
Bowes
Brough
Kirkby Stephen
Appleby
Penrith
Cockermouth
Keswick
Ambleside
Windermere
Kendal
Lancaster
Morecambe
Heysham
IRISH SEA
SOLWAY FIRTH
Douglas to Silloth 59 miles
Douglas to Whitehaven 40 miles
Douglas to Barrow 52 miles to Heysham 58 m.
Belfast to Heysham 123 miles
Longitude West 2 of Green

British Statute Miles 69·16 = 1 Degree
Railways thus
Leith to Hull 235 miles
Newcastle to Trondhjem 685 miles
Newcastle to Bergen 410 miles
Newcastle to Stavanger 396 miles
Newcastle to Christiania 508 miles
Newcastle to Copenhagen 581 m
Newcastle to Stettin 743 miles
Newcastle to Hamburg 422 miles
Newcastle to Hull 141 miles
Newcastle to London 318 miles
NORTH SEA
NEWCASTLE
GATESHEAD
TYNEMOUTH
SOUTH SHIELDS
SUNDERLAND
MANCHESTER
SALFORD
OLDHAM
STOCKPORT
ALTRINCHAM
HARTLEPOOL
West Hartlepool
Redcar
Saltburn
Guisborough
WHITBY
SCARBOROUGH
Filey
Bridlington
Flamborough Head
Malton
Ripon
Northallerton
Thirsk
Richmond
Darlington
Durham
Bishop Auckland
Sedgefield
Seaham Har.
Alnwick
Berwick
Blyth
NORTH RIDING
EAST RIDING
YORK

LANCASHIRE
CHESHIRE
SHROPSHIRE
STAFFORD
DERBY
FLINT
DENBIGH
MONTGOMERY
WEST RIDING
IRISH SEA
MORECAMBE BAY
LANCASTER
PRESTON
BLACKBURN
BOLTON
WIGAN
MANCHESTER
LIVERPOOL
BIRKENHEAD
STOCKPORT
CHESTER
WREXHAM
STAFFORD
BIRMINGHAM
LEEDS
BRADFORD
HALIFAX
SHEFFIELD
NOTTINGHAM
Point of Ayr
RIVER DEE

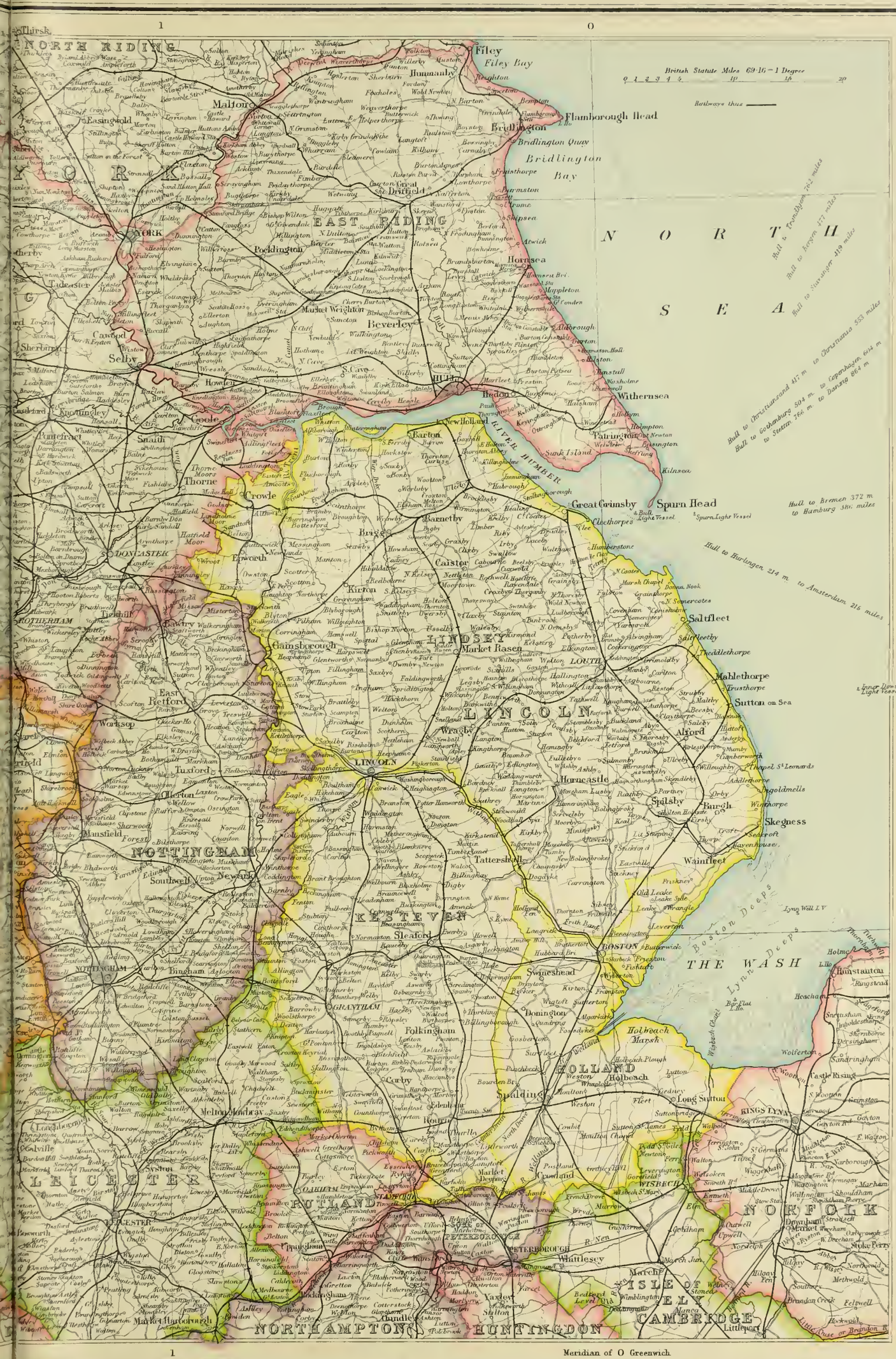
NORTH RIDING
EAST RIDING
YORK
Malton
Easingwold
Filey
Filey Bay
Flamborough Head
Bridlington
Bridlington Quay
Bridlington Bay
Driffield
Pocklington
Hornsea
Beverley
Market Weighton
Howden
Selby
Goole
Snaith
Pontefract
Knottingley
Tadcaster
Cawood
Sherburn
Thorne
Crowle
DONCASTER
Tickhill
Bawtry
ROTHERHAM
Gainsborough
Worksop
Tuxford
Ollerton
Mansfield
NOTTINGHAM
Newark
Southwell
Bingham
Melton Mowbray
LEICESTER
Market Harborough
NORTHAMPTON
HUNTINGDON
RUTLAND
Oakham
Uppingham
Stamford
PETERBOROUGH
Whittlesey
March
ISLE OF ELY
CAMBRIDGE
Littleport
Wisbech
NORFOLK
KINGS LYNN
Downham Market
Swaffham
Thetford
Diss
Harleston
Beccles
Lowestoft
Yarmouth
Cromer
Holt
Fakenham
Dereham
Aylsham
Wymondham
Norwich
Attleborough
Thetford
Newmarket
Ely
Soham
Chatteris
Wisbech
Spalding
Holbeach
Long Sutton
Sleaford
Grantham
Bourne
Folkingham
Donington
Swineshead
Tattershall
Horncastle
Louth
Alford
Mablethorpe
Sutton on Sea
Skegness
Burgh
Spilsby
Wainfleet
BOSTON
Boston Deeps
THE WASH
Lynn Deeps
Holbeach Marsh
HOLLAND
KESTEVEN
GRANTHAM
LINDSEY
LINCOLN
Market Rasen
Caistor
Barton
Barnetby
Brigg
Kirton
Great Grimsby
Cleethorpes
Spurn Head
Saltfleet
Theddlethorpe
Withernsea
Patrington
Hedon
HULL
RIVER HUMBER
Newholland
Sunk Island
Kilnsea
NORTH SEA
British Statute Miles 69·16 = 1 Degree
Railways thus
Hull to Christiansand 417 m to Christiania 553 miles
Hull to Gothenburg 504 m to Copenhagen 614 m
Hull to Stettin 766 m to Danzig 864 m
Hull to Bremen 372 m to Hamburg 381 miles
Hull to Burlingen 214 m to Amsterdam 215 miles
Hull to Trondhjem 762 miles
Hull to Bergen 577 miles
Hull to Stavanger 418 miles
Inner Dowsing Light Vessel
Spurn Lights Vessel
Bull Light Vessel
Lynn Well L.V.
Holme
Hunstanton
Heacham
Snettisham
Ingoldesthorpe
Sandringham
Wolferton
Castle Rising
Grimston
Gayton
Walsoken
Wisbech St Mary
Emneth
Elm
Upwell
Outwell
Nordelph
Stoke Ferry
Methwold
Brandon Creek
Feltwell
Hockwold
Little Ouse or Brandon R.
Meridian of O Greenwich

ENGLAND & WALES
(SECTION 3)

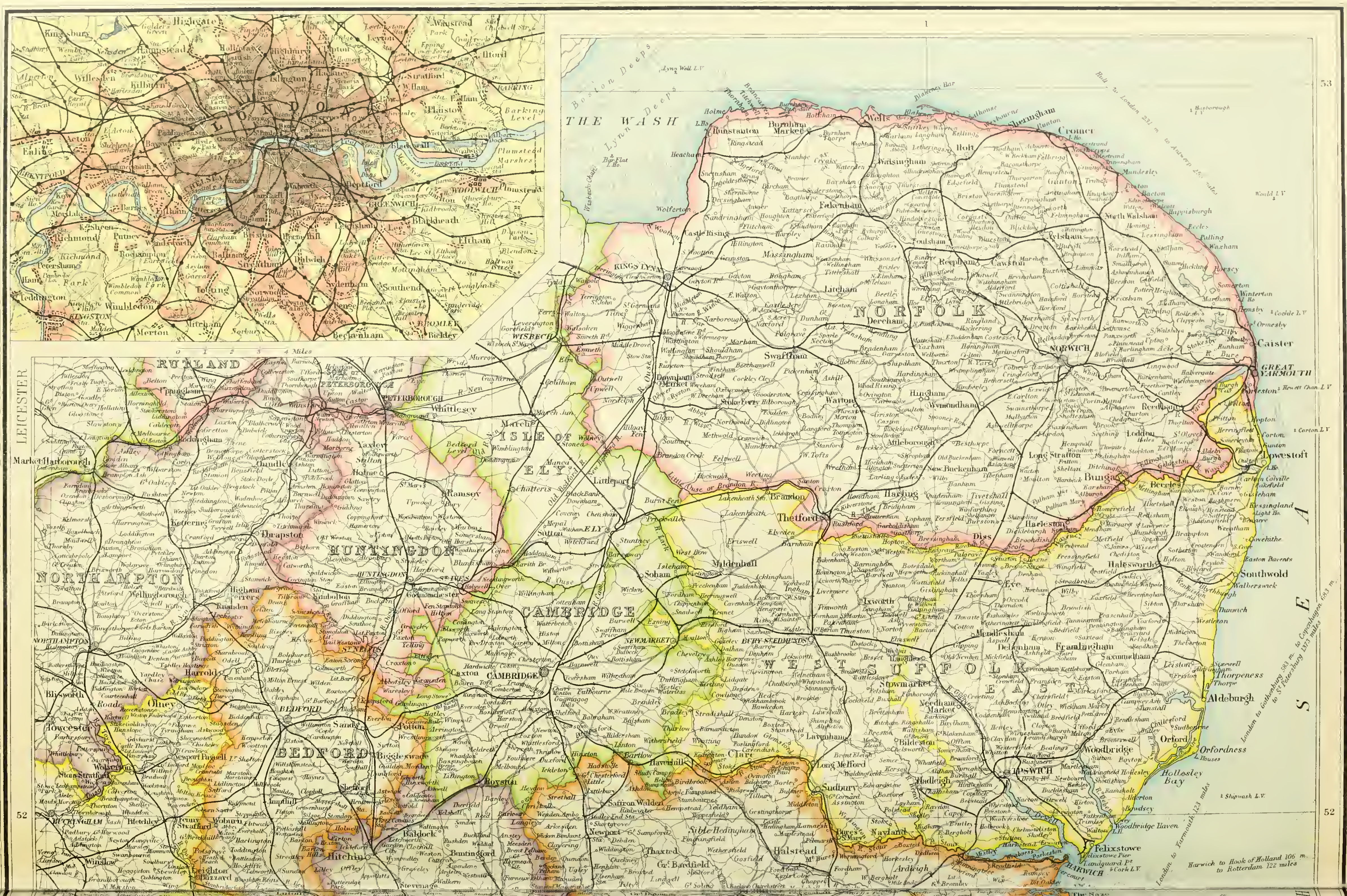

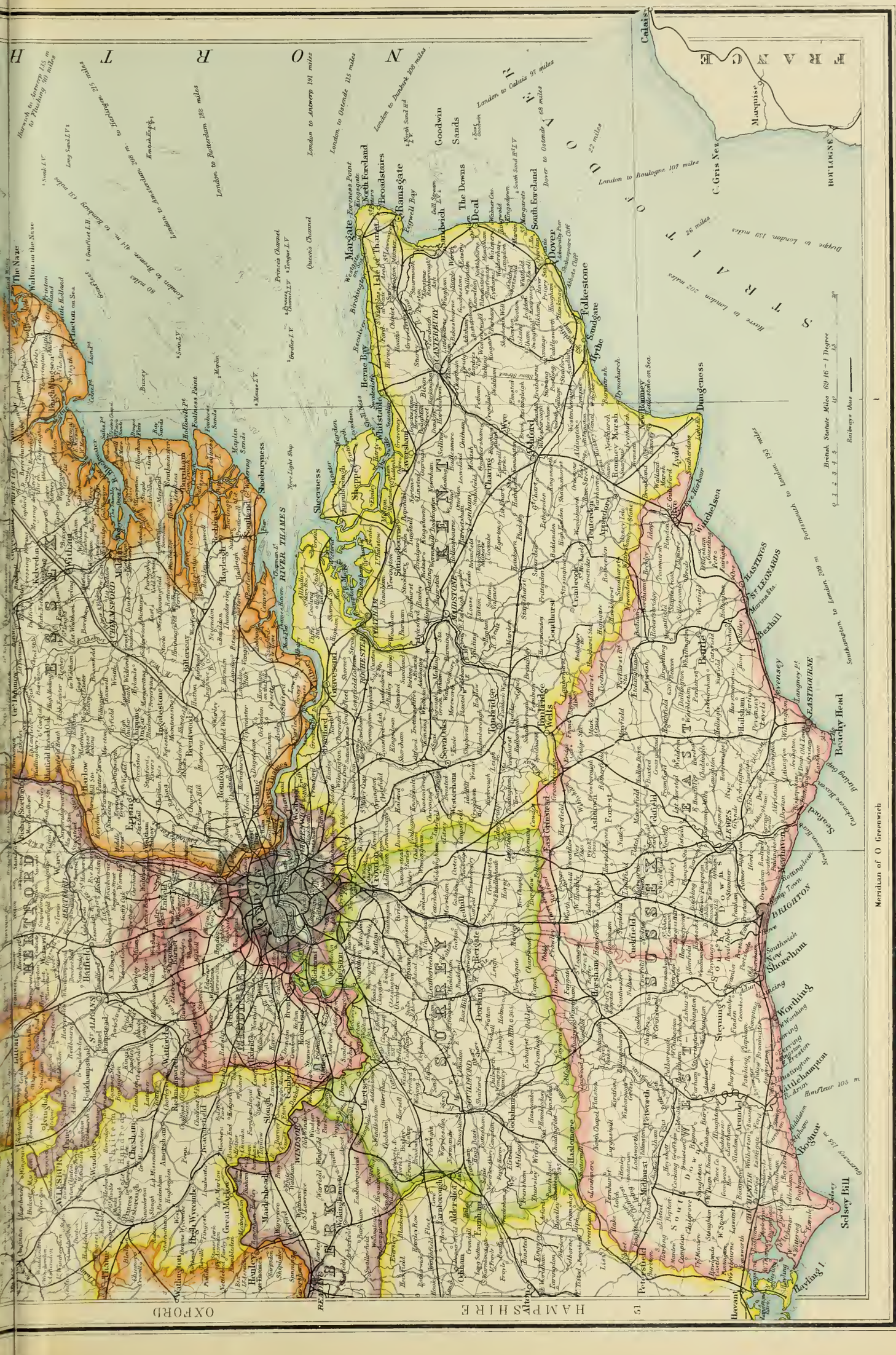

John Bartholomew & Co. Edinr.

ENGLAND & WALES
(SECTION 4)

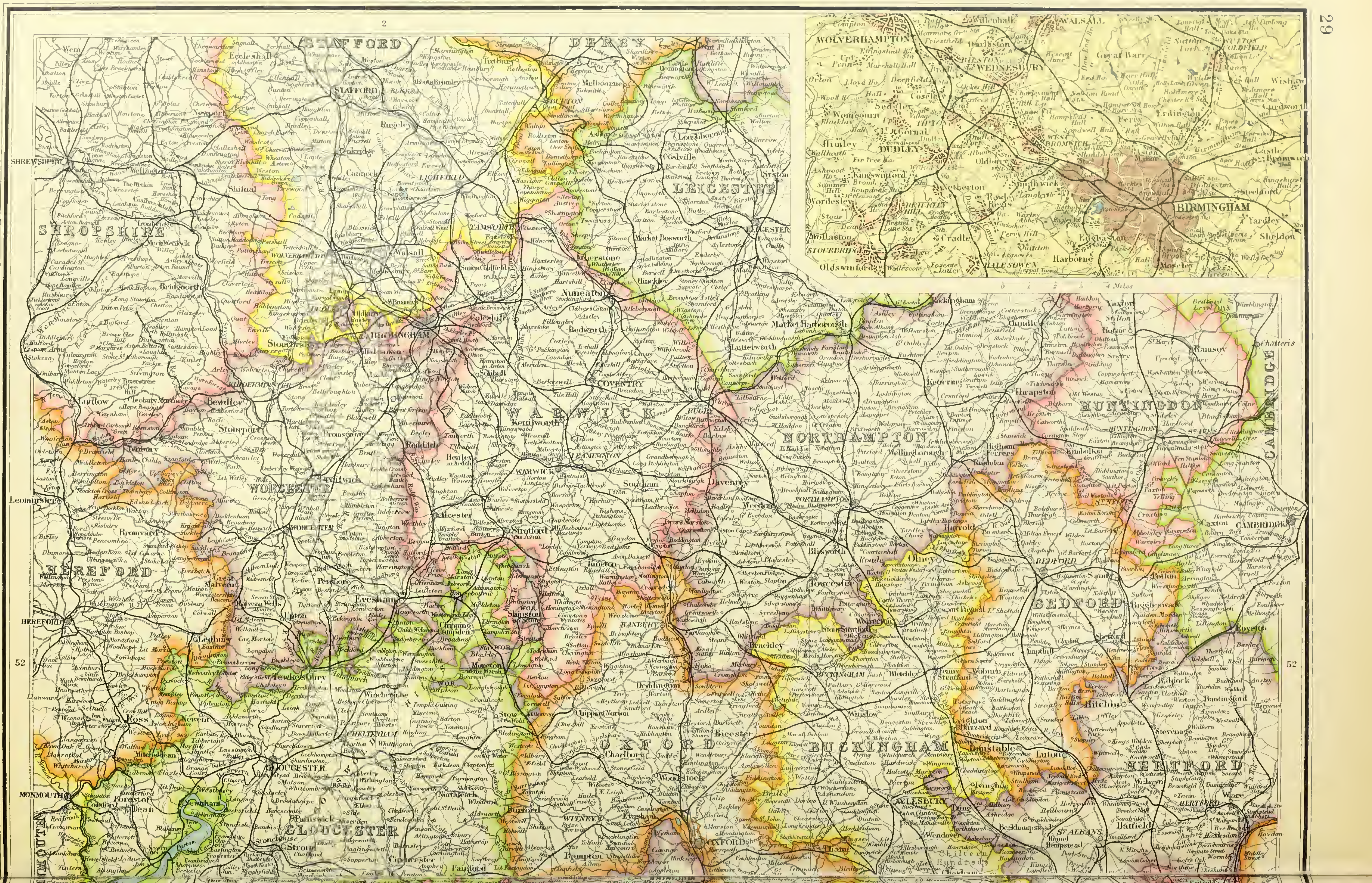

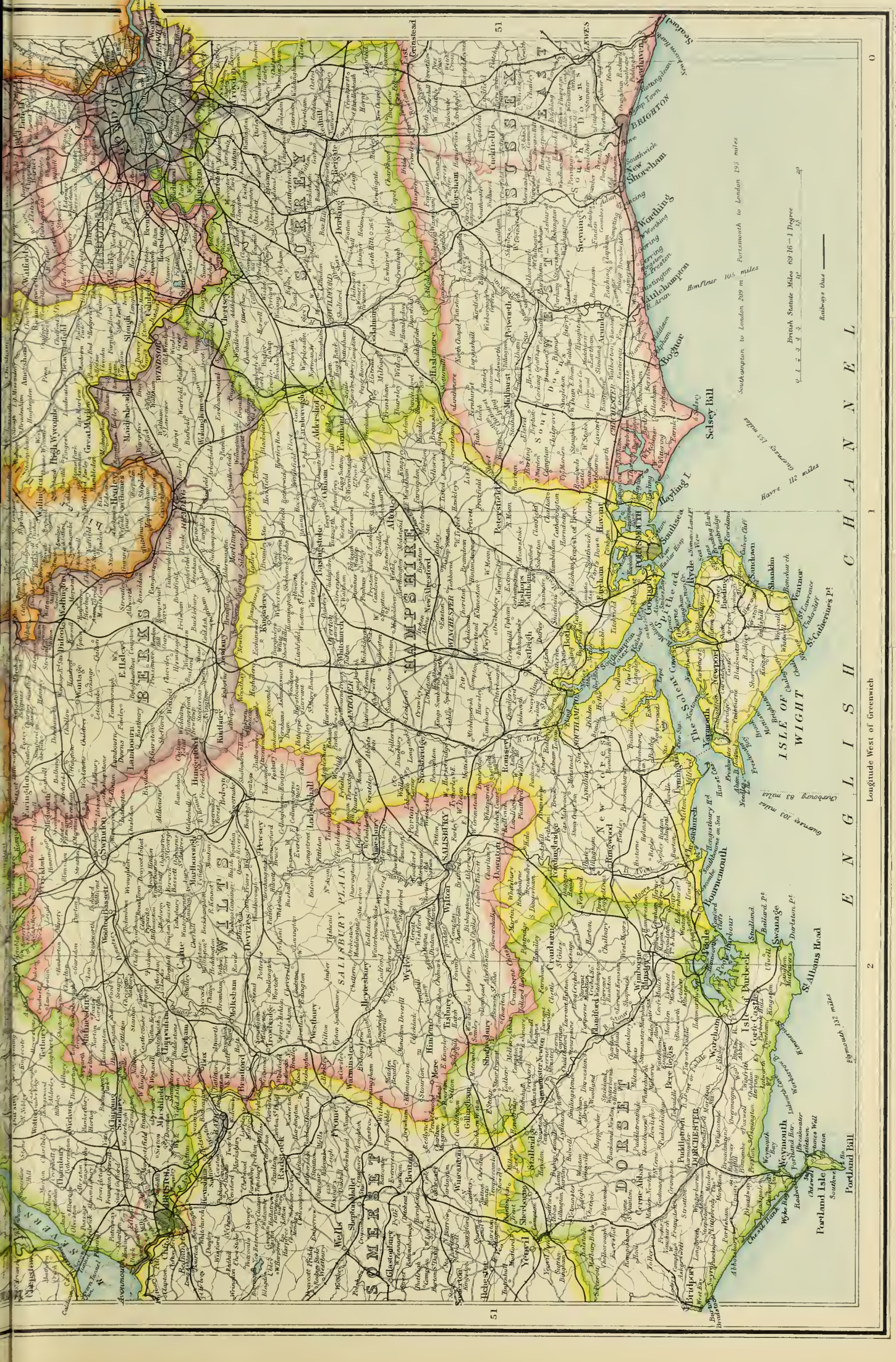
ENGLISH CHANNEL
ISLE OF WIGHT
SOMERSET
DORSET
WILTS
BERKS
HAMPSHIRE
SURREY
SUSSEX
KENT
Portland Bill
Selsey bill
Beachy Head
Longitude West of Greenwich
British Statute Miles 69.16 = 1 Degree
Railways thus
Southampton to London 195 miles
Portsmouth to London 195 miles
Havre 112 miles
Cherbourg 83 miles
Guernsey 103 miles
Guernsey 152 miles
Plymouth 132 miles
Hon fleur 105
Southampton to London 209 m miles
John Bartholomew & Co. Edinr.

ENGLAND & WALES
(SECTION 5)

John Bartholomew & Co. Edinr

CHANNEL ISLANDS
English Miles
0 1 2 3 4 5 10
ALDERNEY
Casquets
Cape de la Hague
Race of Alderney
Anse de Vauville
CHERBOURG
Nez de Jobourg
Baie du Scholo
Port de Diielette
C. de Flamanville
Anse de Sciotot
Baie des Surtainville
Roches du Rit
C. de Carteret
Havre de Carteret
Portbail
Baie de Lessay
Havre de St. Germain
Les Ecrehou
Les Dirouailles
Le Ruau
Les Anquettes
Violet Channel
Le Sencquet
Les Nattes
Basse le Marie
Les Cauxdes Minquiers
La Deronte
Little Russel Str.
Great Russel Str.
Herm
Jethou
GUERNSEY
St. Peter
SERCQ
Banquette
Breehou
Lit. Sercq
Boteine B.
JERSEY
St. Ouen Bay
St. Aubin
St. Helier
St. Brelade
St. Aubyn Bay
La Corbière
La Roque
Violet Channel
Le Frouquier Aubert
Chaussée des Boeufs
South Anquettes
Rocquaine
Rigdon Shoal
North West Bank
Les Fourmies de Bois
Sambule
Les Hanois
Les Ramos
Les Roches
Les Fermonts
Petit Port
Jerbourg
Bay of Leoni
Pierres de Lecq or Paternosters
Fleinmont Pt.
C. Grosnez
Rondouce Pt.
Grande Nuit Pt.
Bouley B.
La Coupe
St. Catherine B.
St. Martin's Cove
St. Ouen's Pier
St. Lawrence
St. Aubin
St. Helier
Grouville
Gorey
Mont Orgueil Cas.
Violet Channel
Le Frouquier Aubert
Les Anquettes
Chaussée des Boeufs
Le Sencquet
Les Nattes
Basse le Marie
Les Cauxdes Minquiers
Rte. du Sac de Pirou
Havre de St. Germain
St. Germain
Carmarthen Bay
Burry Inlet
Llanelly
Worms Head
Rhossili
Burry Holmes
Llangennith
Oxwich
Oxwich Pt.
Portteynon
BRISTOL
Ilfracombe
Morte Pt.
Morte Bay
Baggy Pt.
Croyde
Barnstaple or Bideford Bay
Appledore
Westward Ho!
Bideford
Hartland Pt.
Blagdon
Hartland
Clovelly
Milford
Welcombe
Sharpness
Bude
Stratton
Widemouth Bay
Dizzard Pt.
Cambeak
Holsworthy
Halwill
Okehampton
Tintagel Hd.
Camelford
Boscastle
Forrabury
Trevena
Davidstow
Davidstow Moor
LAUNCESTON
Tiftow
Tavistock
Brown Willy 1375
Bodmin Moor
Pentire Hd.
Padstow Bay
Trevose Hd.
Padstow
Wadebridge
Park Hd.
Watergate Bay
New Quay B.
New Quay
Kelsey Hd.
Holywell B.
Perran B.
Perranporth
St. Columb
BODMIN
CORNWALL
Lostwithiel
Lisheard
Callington
Saltash
Stonehouse
Devonport
Looe
Whitesand Bay
Fowey
St. Austell
St. Agnes Hd.
St. Agnes
Portreath
Navax Pt.
Illogan
Redruth
TRURO
St. Ives
St. Ives Bay
Camborne
Pool
Carbis Bay
Hayle
Lelant
Zennor
Lelant
Ludgvan
Madron
PENZANCE
Marazion
Mounts Bay
Lands End
Porthleven
Helston
Falmouth
FALMOUTH
Falmouth Bay
Penryn
Perranwell
Mevagissey
Dodman Pt.
Veryan B.
Gerrans B.
Nare Pt.
The Zoze Pt.
Rosemullion Pt.
Loe Pool
Gunwalloe
Mullion
Coverack
Black Hd.
Lizard Head
Kynance Cove
Scilly Is. 36 m.
Plymouth to Bristol 238 miles
Plymouth to Penzance 70 m. to Bristol 238 m. to Liverpool 353 m. to Glasgow 446 miles
Cape Town to Plymouth 5865 miles
Eddystone L. Ho.
40 miles
63 miles
British Statute Miles 69·16 = 1 Degree
0 1 2 3 4 5 10 20 40
Railways thus
SCILLY ISLES
Scale of Miles
(25 m. S.W. from Lands End)
Bryer
Gweal
Mincarlo
Samson
Hugh Town
St. Mary's
Tresco
Bryher
Gt. Arthur
Gt. Gannilly
Tresco
Annette
Crebawethan
Rushy
Meledgan
Corregan
St. Agnes
Rosevear
Gunner
Crim
Rushy
Rosevear
Rosevear Ledges
Lion Rk.
White I.
St. Mary's Hd.
Deep Pt.
Gt. Gannilly
Tresco
Menewethan
Longitude Wes

of Greenwich

John Bartholomew & Co. Edinr

SCOTLAND
(SECTION I)

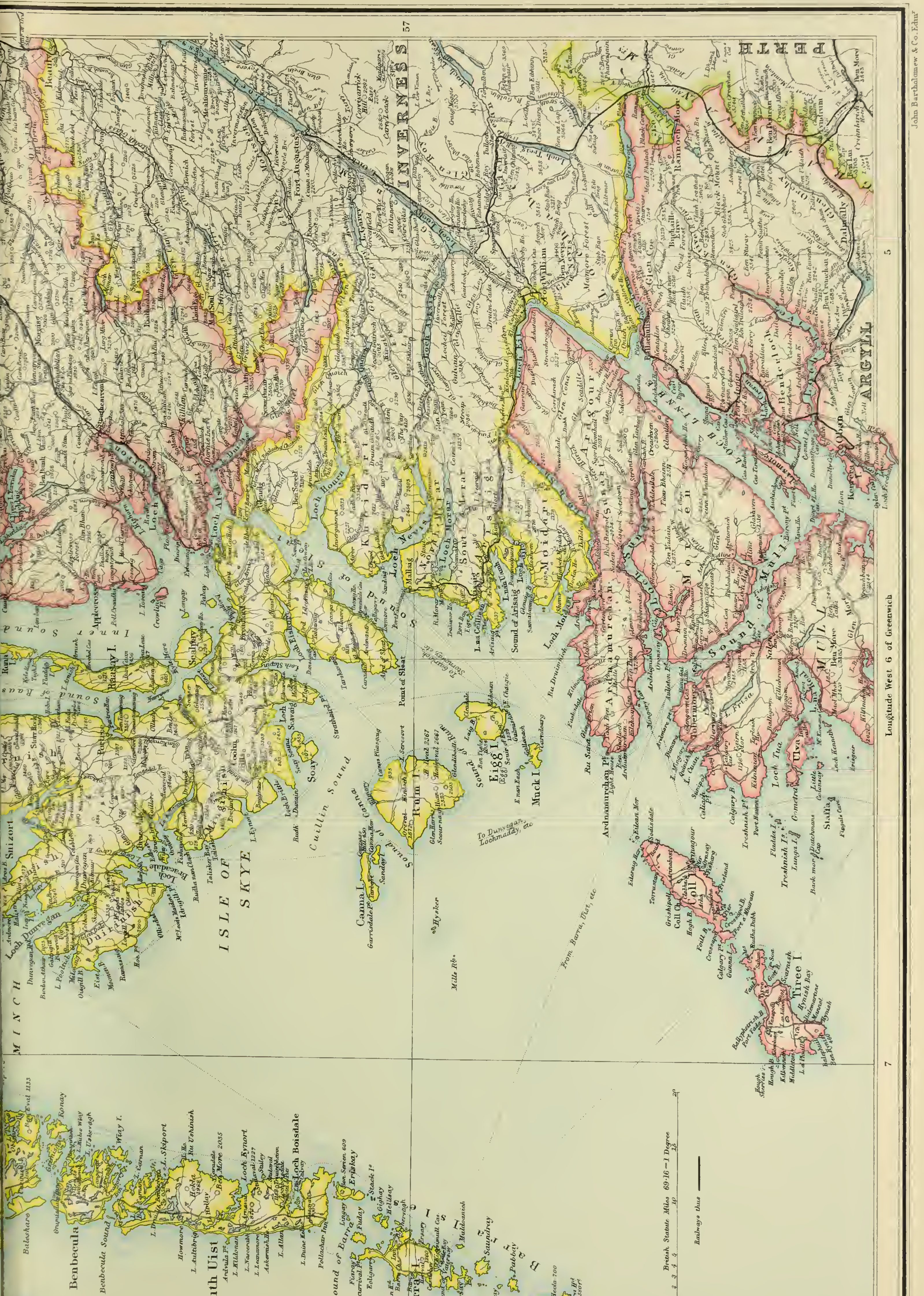
INVERNESS
ARGYLL
PERTH
ISLE OF SKYE
MULL
ATLANTIC
Inner Sound
Sound of Sleat
Cuillin Sound
Sound of Mull
Loch Linnhe
Fort William
Fort Augustus
Oban
Mallaig
Point of Sleat
Raasay I.
Scalpay
Soay
Rum I.
Canna I.
Eigg I.
Muck I.
Coll
Tiree I.
Ulva
Staffa
South Uist
Benbecula
Barra
Mingulay
Berneray
Loch Boisdale
Sound of Barra
Ardnamurchan Pt.
Loch Nevis
Loch Hourn
Loch Duich
Loch Alsh
Moidart
Morven
Ardgour
Sunart
Appin
Benderloch
Kerrera
Lismore
Rannoch Moor
Glen Coe
Ben Nevis
Glen Garry
Loch Arkaig
Loch Shiel
Loch Eil
Loch Morar
North Morar
South Morar
Knoydart
Glenelg
Lochalsh
Kintail
Beauly
Loch Dunvegan
Duirinish
Minginish
Snizort
Portree
Longitude West 6 of Greenwich
British Statute Miles 69·16 = 1 Degree
Railways thus
57
5
7
John Bartholomew & Co. Edinr

SCOTLAND
(SECTION 2)

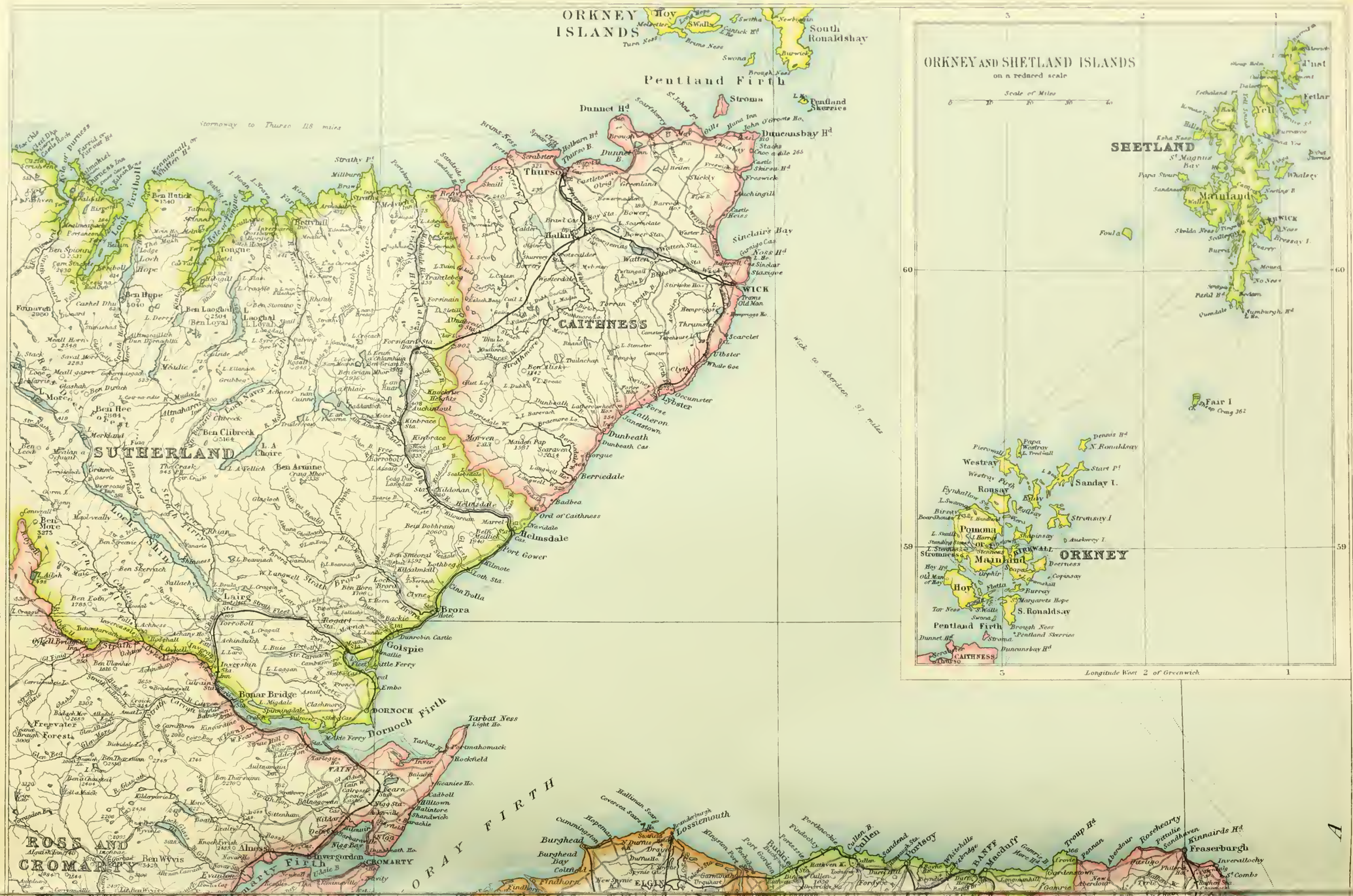

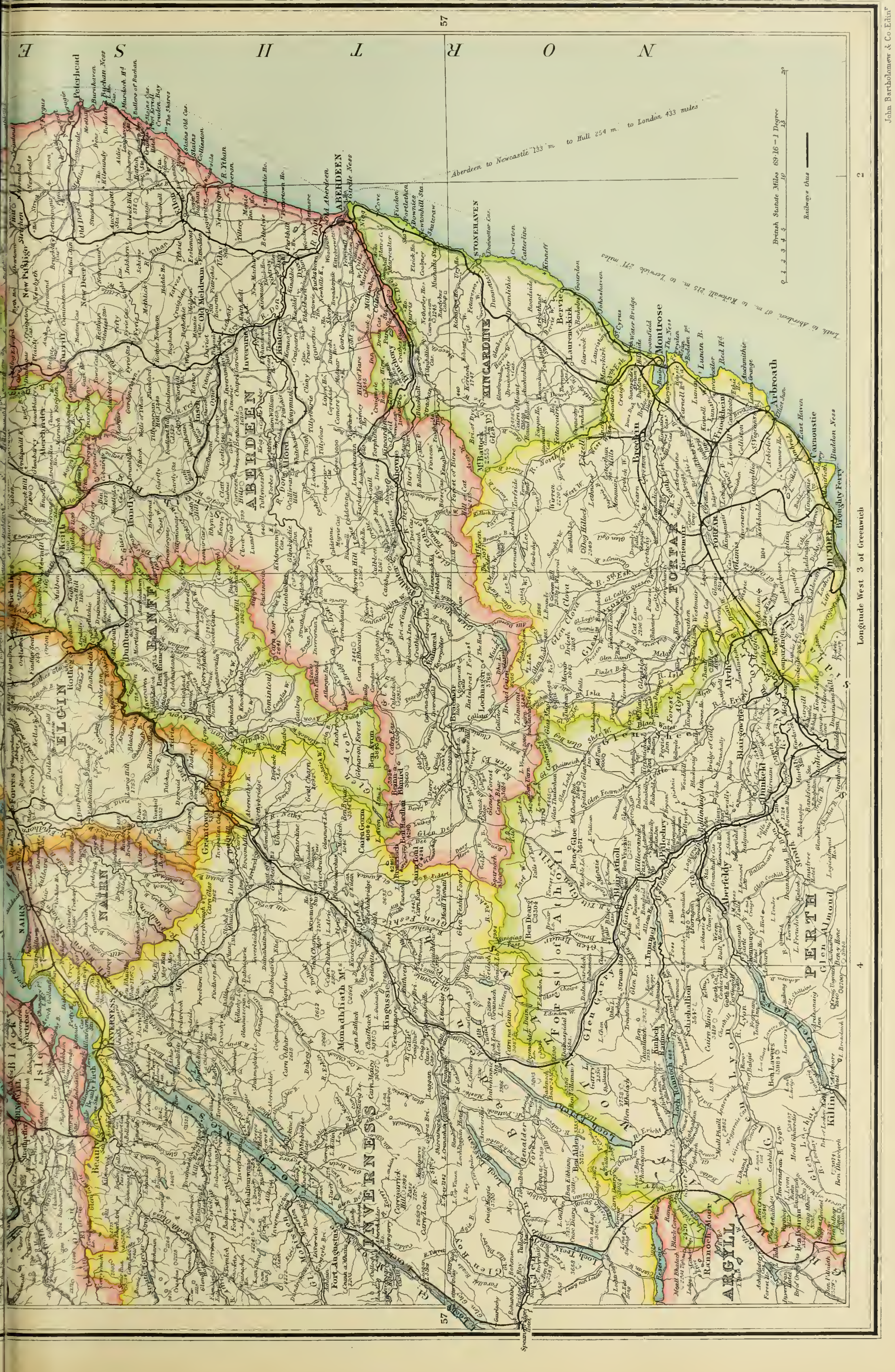
NORTH
ABERDEEN
BANFF
ELGIN
NAIRN
INVERNESS
KINCARDINE
FORFAR
PERTH
ARGYLL
Aberdeen to Newcastle 133 m. to Hull 254 m. to London 433 miles
Peterhead
Stonehaven
Montrose
Arbroath
Dundee
Inverness
Kingussie
Pitlochry
Blairgowrie
Brechin
Forres
Grantown
Fort Augustus
Killin
Rannoch Moor
Longitude West 3 of Greenwich
British Statute Miles 69·16 = 1 Degree
Railways thus
John Bartholomew & Co. Edinr.

SCOTLAND
(SECTION 3)

John Bartholomew & Co. Edin.

SCOTLAND
(SECTION 4)

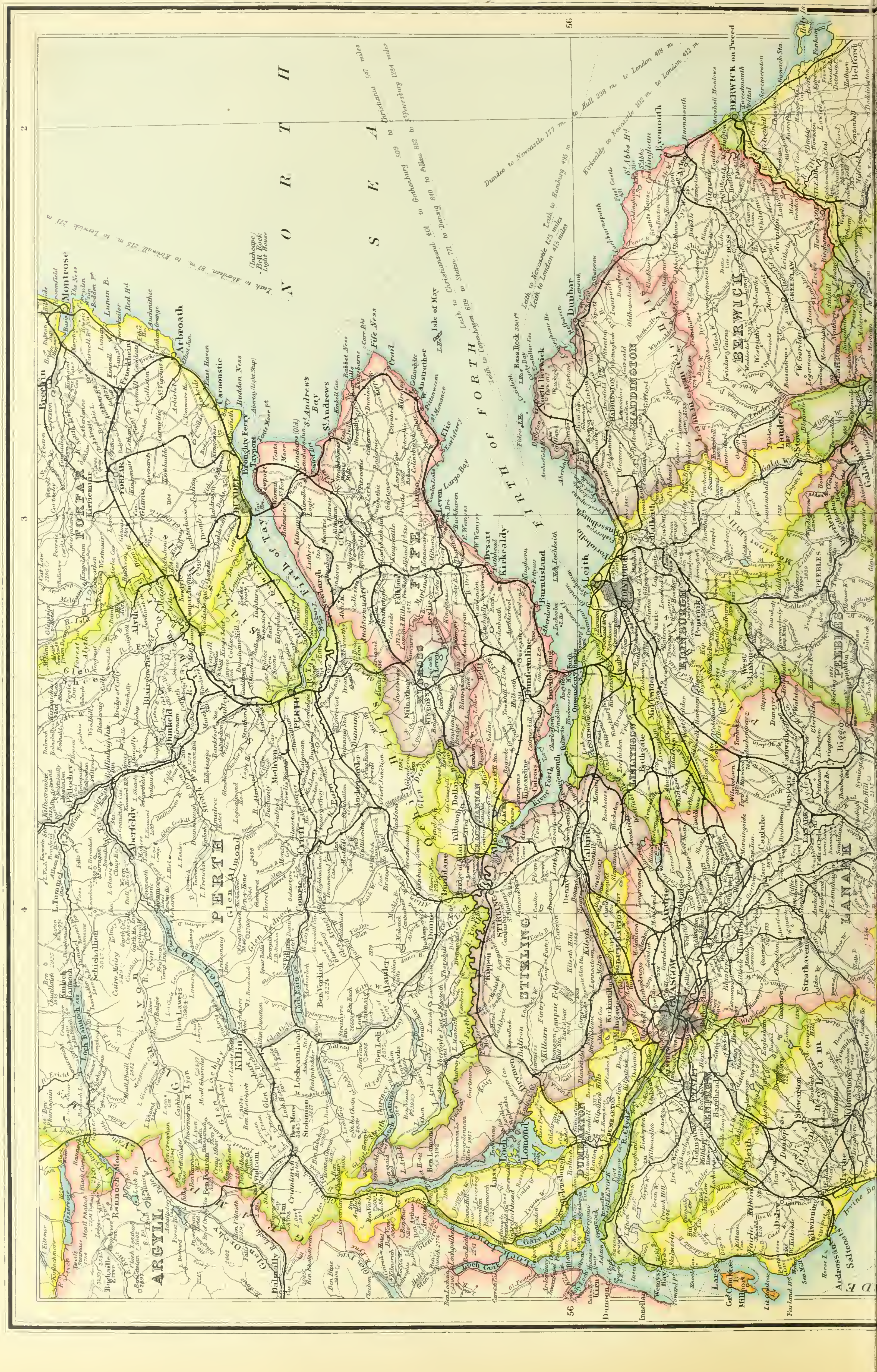

John Bartholomew & Co. Edinr

IRELAND

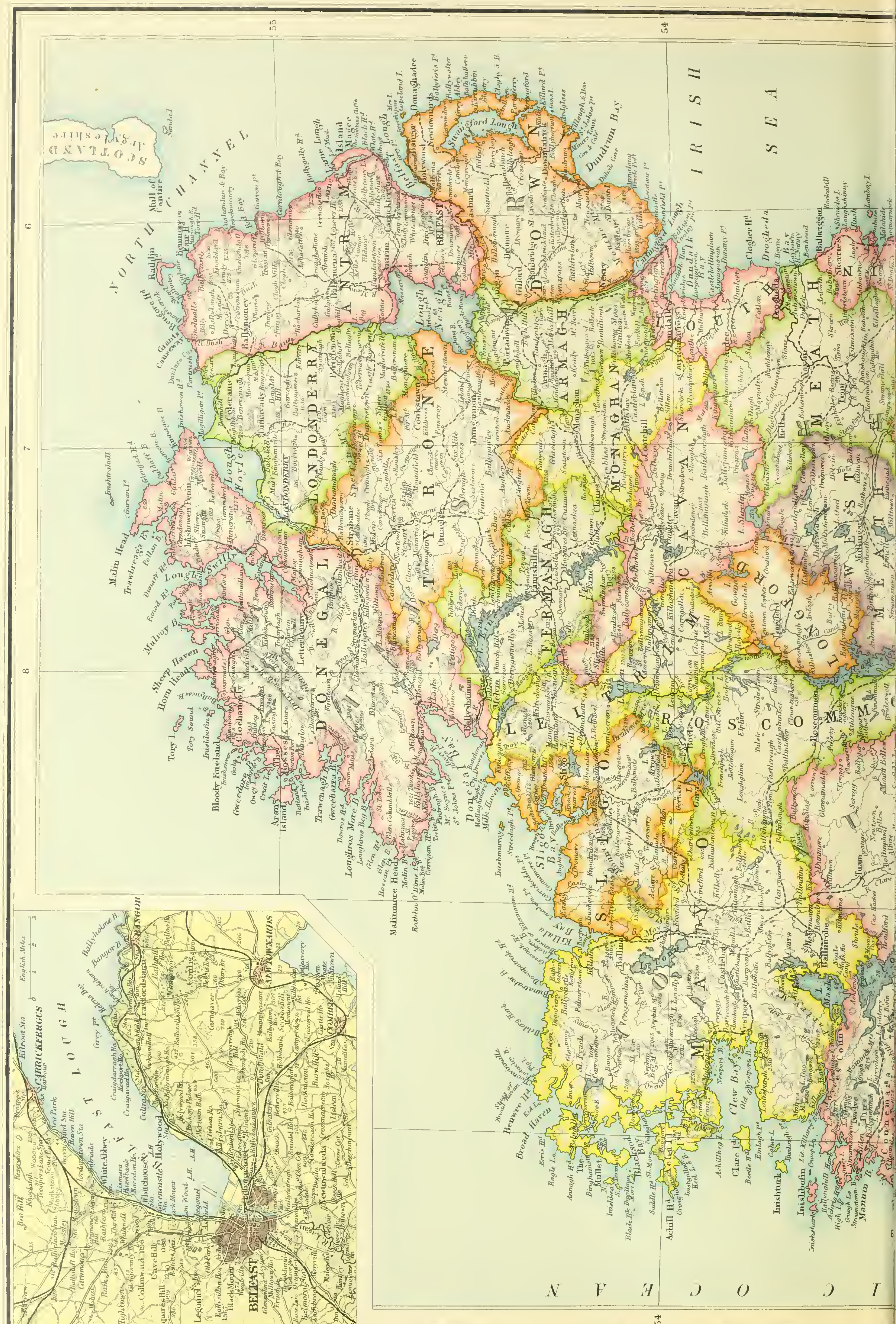
SCOTLAND
Argyleshire
Mull of Cantire
NORTH CHANNEL
IRISH SEA
OCEAN
DONEGAL
LONDONDERRY
ANTRIM
TYRONE
DOWN
ARMAGH
FERMANAGH
MONAGHAN
CAVAN
LEITRIM
SLIGO
MAYO
ROSCOMMON
LONGFORD
WESTMEATH
MEATH
LOUTH
BELFAST
LONDONDERRY
Lough Foyle
Lough Swilly
Malin Head
Tory I.
Horn Head
Sheep Haven
Mulroy B.
Bloody Foreland
Arran Island
Donegal Bay
Sligo Bay
Killala Bay
Broad Haven
Blacksod Bay
Clew Bay
Achill Hd
Clare I.
Inishturk
Inishbofin
Dundrum Bay
Strangford Lough
Dundalk
Drogheda
Giants Causeway
BELFAST LOUGH
CARRICKFERGUS
BANGOR
NEWTOWNARDS
COMBER
English Miles

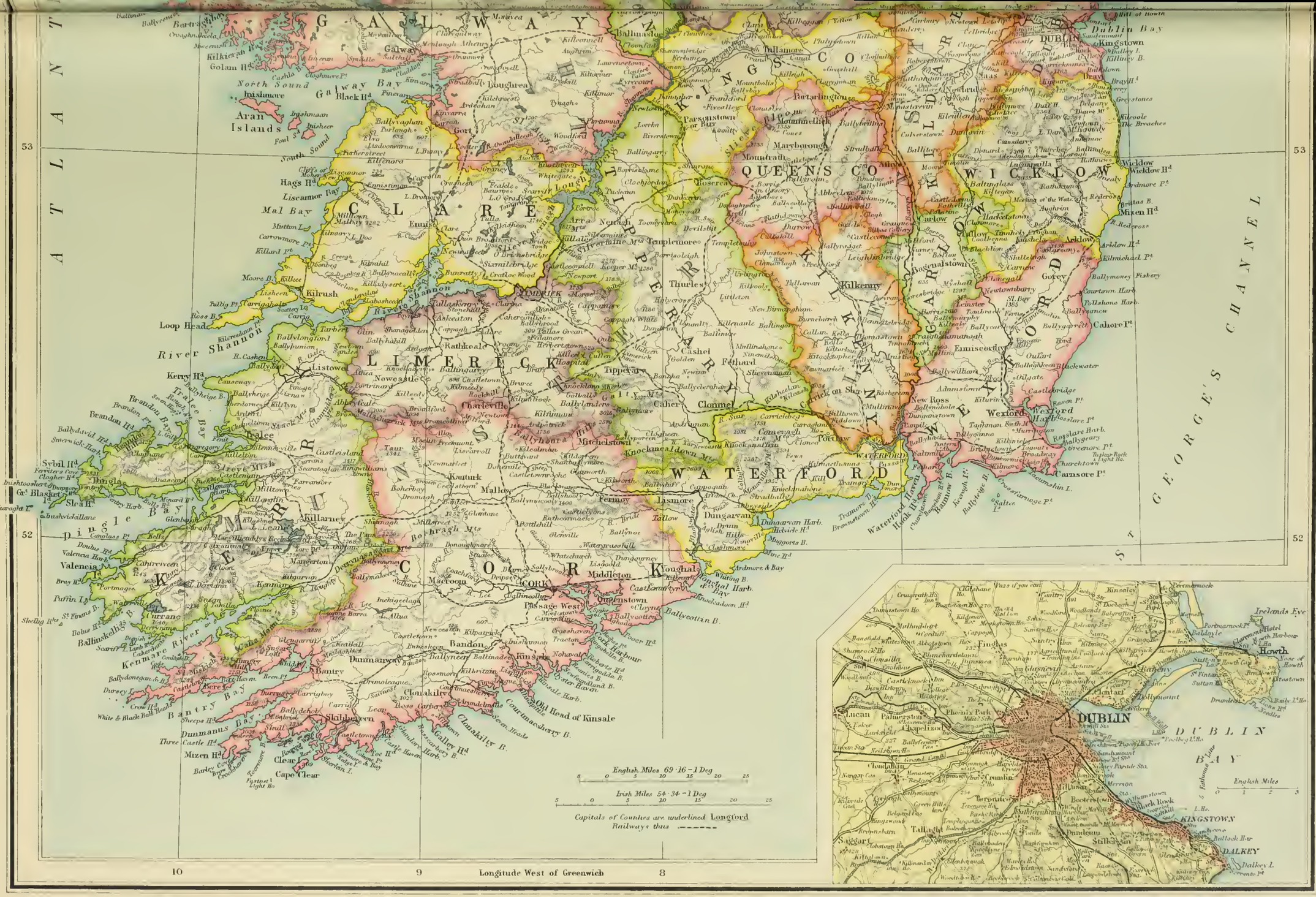

John Bartholomew & Co Edinr

CORK & KILLARNEY

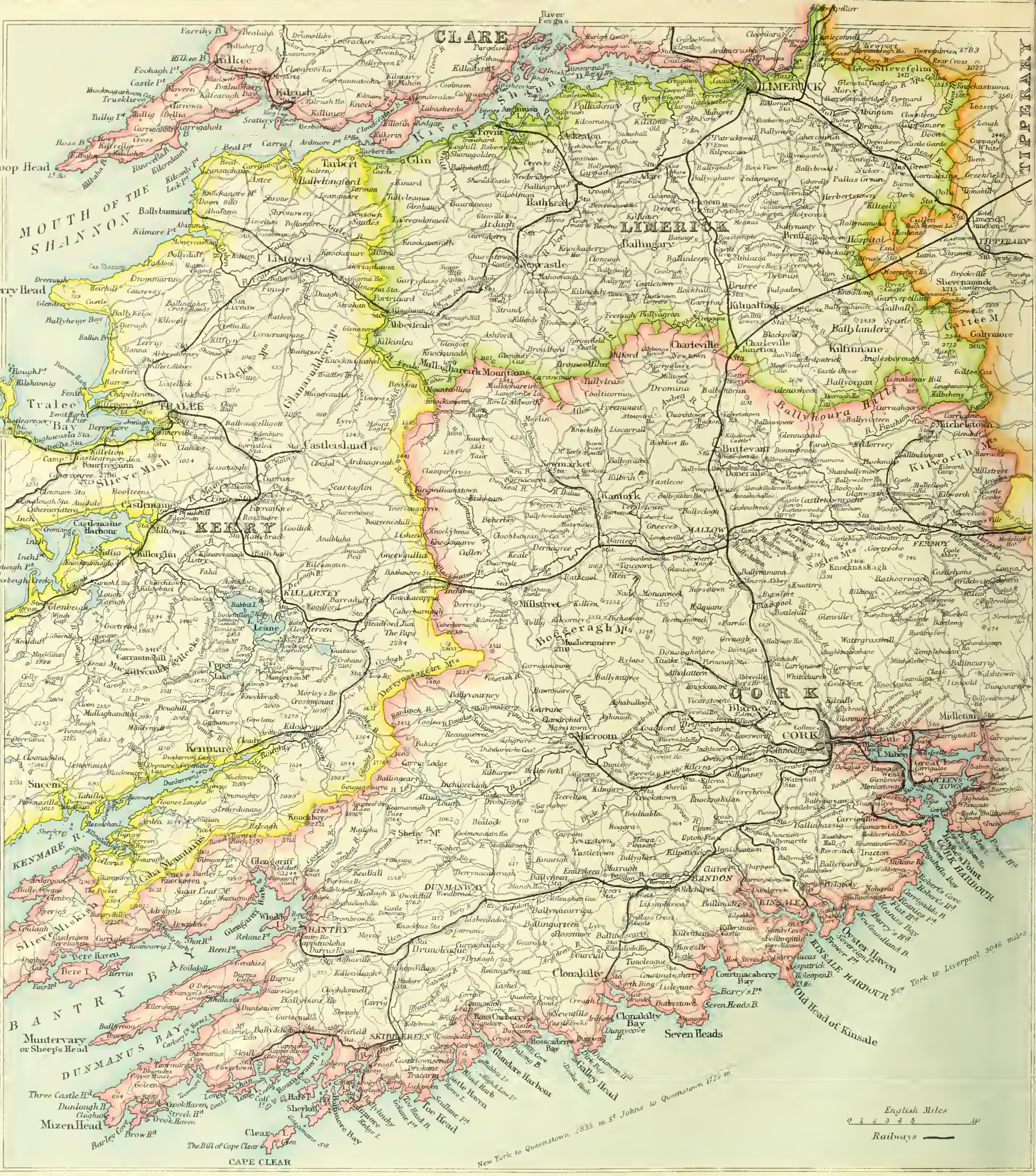

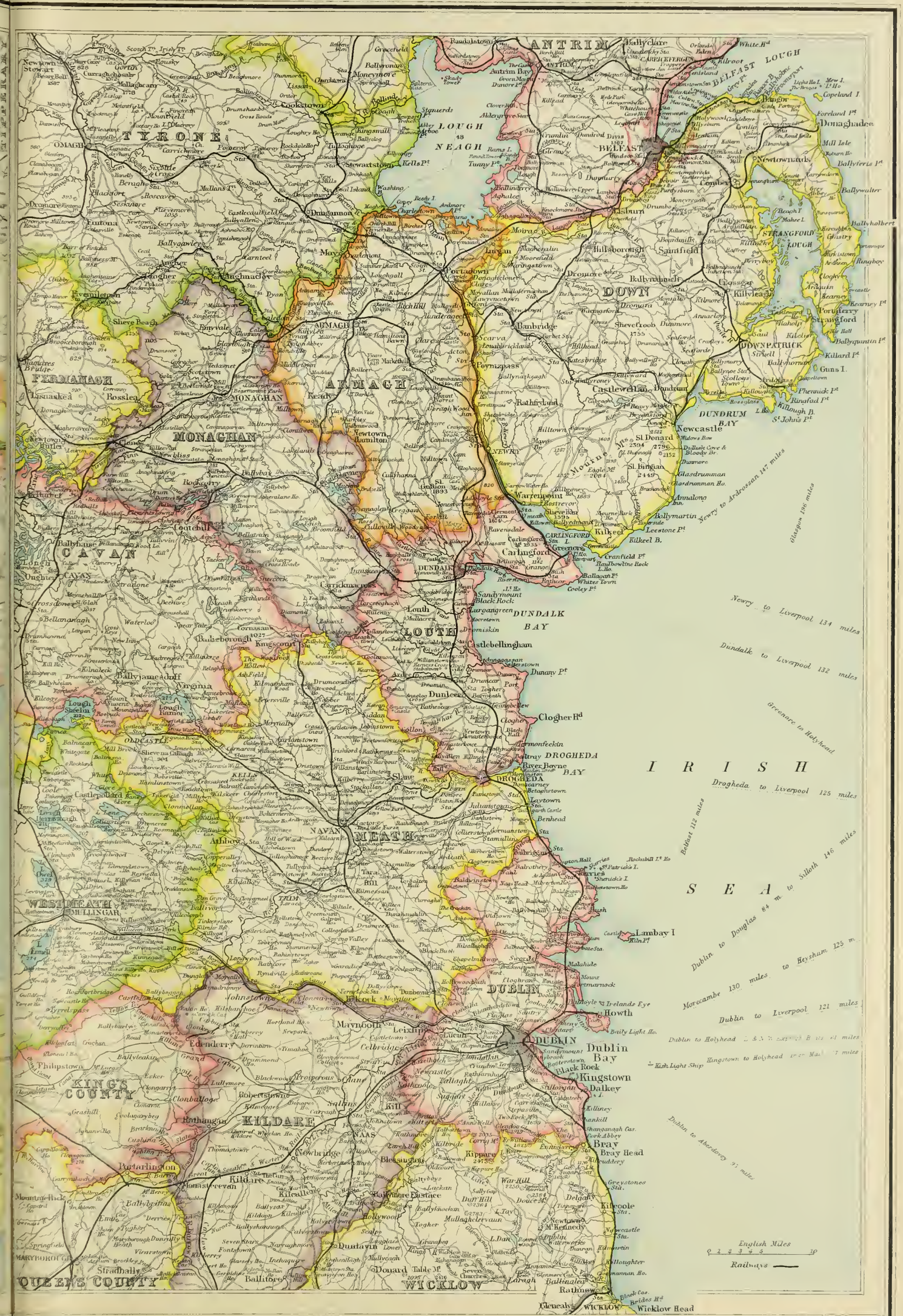

John Bartholomew & Co. Edinr.

HOLLAND & BELGIUM

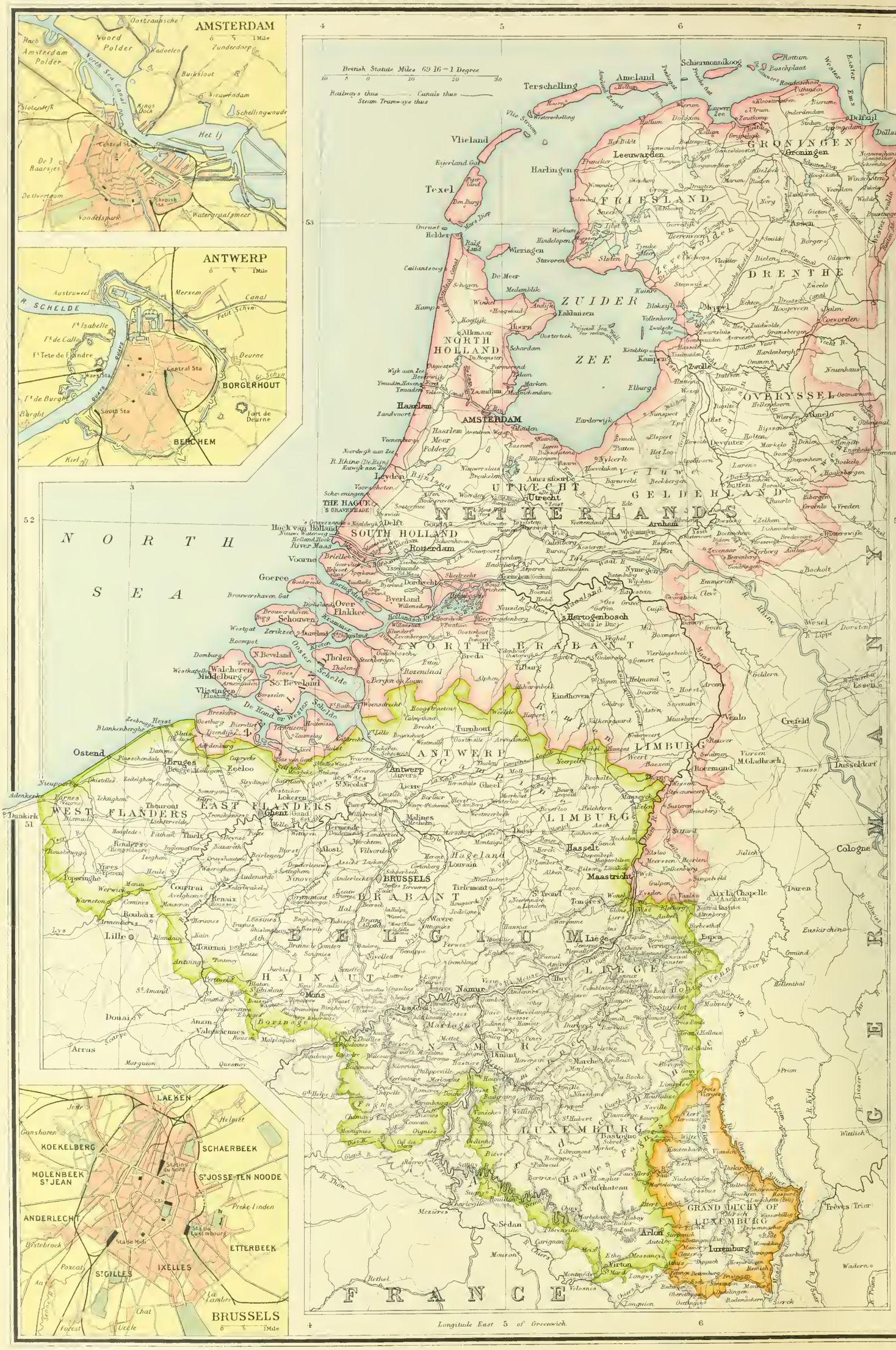

DENMARK

John Bartholomew & Co. Edinr.

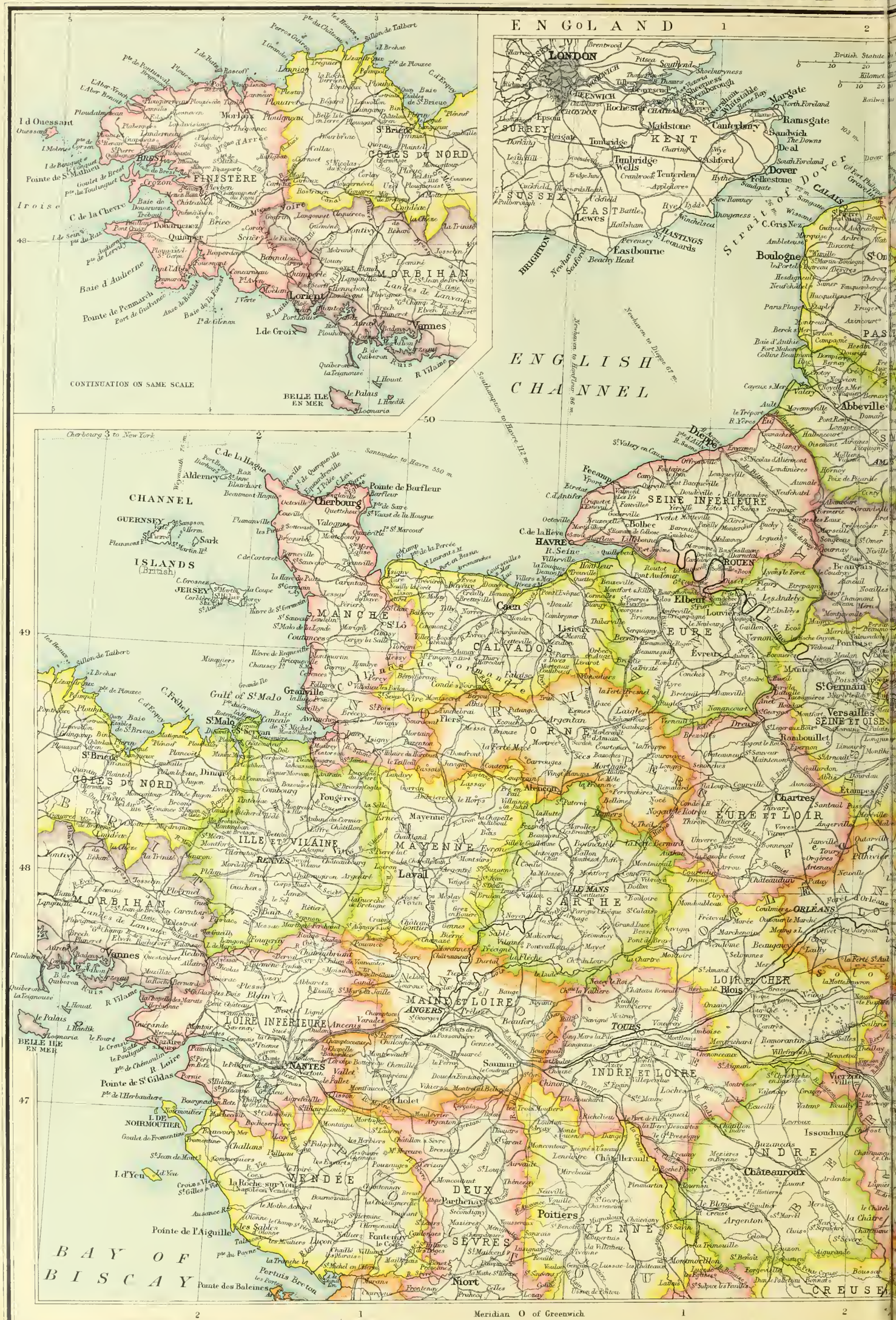
ENGLAND
LONDON
GREENWICH
CROYDON
SURREY
Epsom
Reigate
Tonbridge
Rochester
CHATHAM
Maidstone
KENT
Canterbury
Margate
Ramsgate
Sandwich
Deal
Dover
Folkestone
Ashford
Tunbridge Wells
Cranbrook
Tenterden
SUSSEX
Lewes
Eastbourne
Hastings
Winchelsea
Hythe
Boulogne
Calais
Strait of Dover
ENGLISH CHANNEL
Abbeville
Dieppe
Fécamp
SEINE INFÉRIEURE
Bolbec
Le Havre
R. Seine
ROUEN
Elbeuf
Louviers
Les Andelys
Caen
Lisieux
CALVADOS
EURE
Evreux
Vernon
Pontoise
St Germain
Versailles
SEINE ET OISE
Rambouillet
Chartres
EURE ET LOIR
Étampes
Alençon
ORNE
Argentan
Falaise
Vire
Granville
Gulf of St Malo
St Malo
Dinan
Dol
Fougères
Mayenne
MAYENNE
Laval
ILLE ET VILAINE
RENNES
Vitré
Vannes
MORBIHAN
Lorient
Quimper
Quiberon
Belle Ile en Mer
Le Palais
Pointe de Penmarch
Baie d'Audierne
Brest
FINISTÉRE
Morlaix
Lannion
Guingamp
Côtes du Nord
St Brieuc
Dinan
Cherbourg
Pointe de Barfleur
Alderney
CHANNEL ISLANDS (British)
GUERNSEY
Sark
JERSEY
C. de la Hague
MANCHE
St Lô
Coutances
Avranches
Mortain
Domfront
Argentan
Sées
Alençon
Mamers
LE MANS
SARTHE
Saumur
Angers
MAINE ET LOIRE
Tours
Blois
LOIR ET CHER
Orléans
LOIRET
Chartres
Châteauroux
INDRE
INDRE ET LOIRE
Issoudun
Vierzon
Poitiers
VIENNE
Châtellerault
Loches
Chinon
Saumur
Nantes
LOIRE INFÉRIEURE
Pointe de St Gildas
Pointe de l'Aiguille
Les Sables
Fontenay le Comte
Niort
DEUX SÈVRES
Parthenay
Bressuire
Thouars
Montaigu
VENDÉE
La Roche sur Yon
Napoléon Vendée
I. de Noirmoutier
I. d'Yeu
Pointe des Baleines
Pertuis Breton
BAY OF BISCAY
CREUSE
Meridian O of Greenwich
CONTINUATION ON SAME SCALE

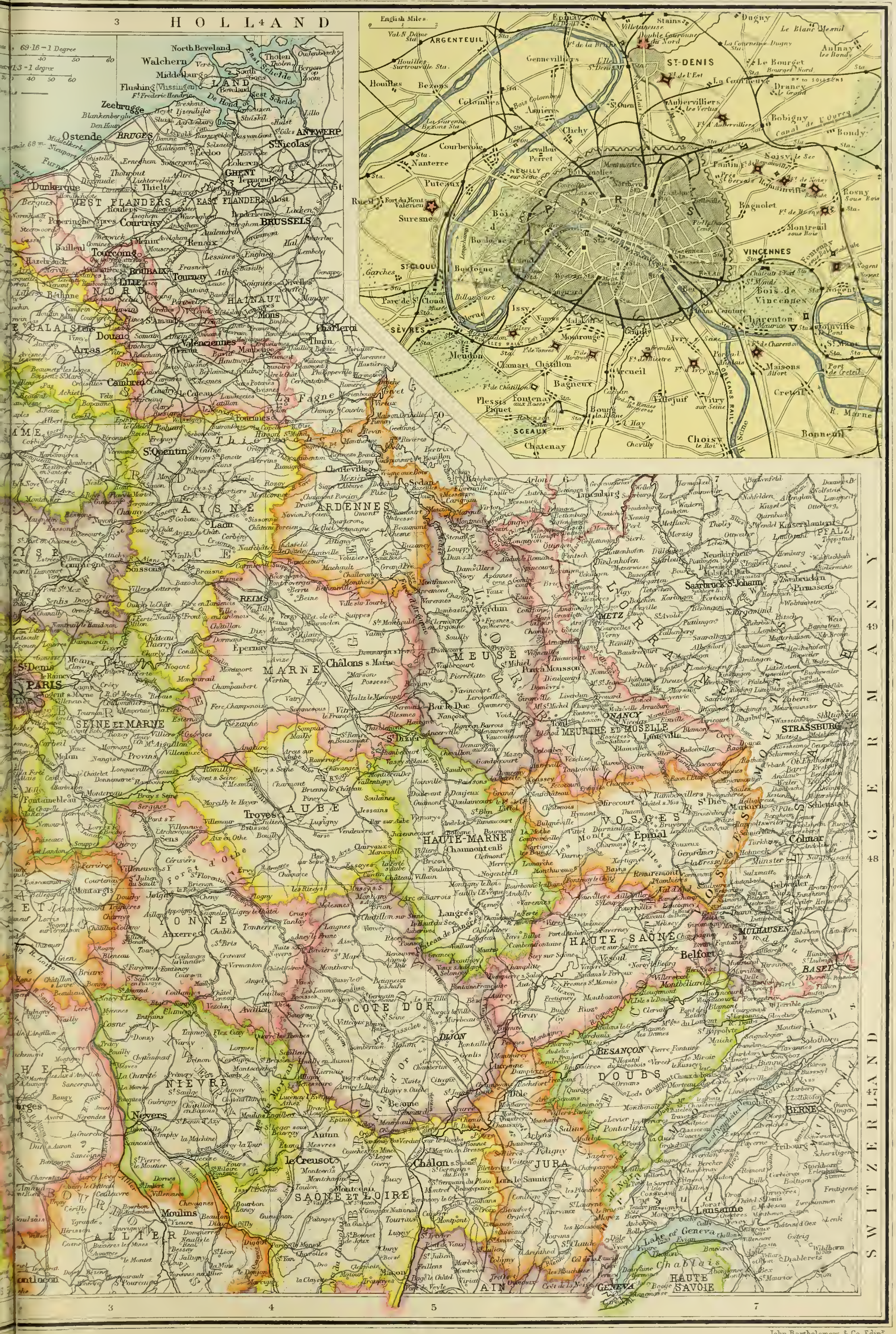

John Bartholomew & Co. Edin^r

BAY OF BISCAY
VENDÉE
DEUX SÈVRES
VIENNE
INDRE
CHER
CREUSE
CHARENTE INFÉRIEURE
CHARENTE
HAUTE VIENNE
CORRÈZE
DORDOGNE
GIRONDE
LOT
LOT ET GARONNE
LANDES
GERS
TARN ET GARONNE
TARN
AVEYRON
HAUTE GARONNE
BASSES PYRÉNÉES
HTES PYRÉNÉES
ARIÈGE
AUDE
PYRÉNÉES ORIENTALES
ANDORRA
SPAIN
I. DE RÉ
I. D'OLÉRON
Pointe de l'Aiguille
Pointe des Baleines
Pointe de la Coubre
Pointe de Grave
Cape Ferret
La Rochelle
Rochefort
Poitiers
Niort
Angoulême
Limoges
Périgueux
Bordeaux
Libourne
Agen
Montauban
Toulouse
Albi
Castres
Carcassonne
Tarbes
Pau
Bayonne
Biarritz
Mont de Marsan
Auch
Cahors
Brive
Tulle
Pamplona
Lerida
Barcelona
MEDITERRANEAN SEA
PORT
MARSEILLES
Scale of One Mile

John Bartholomew & Co. Edinr

GERMAN

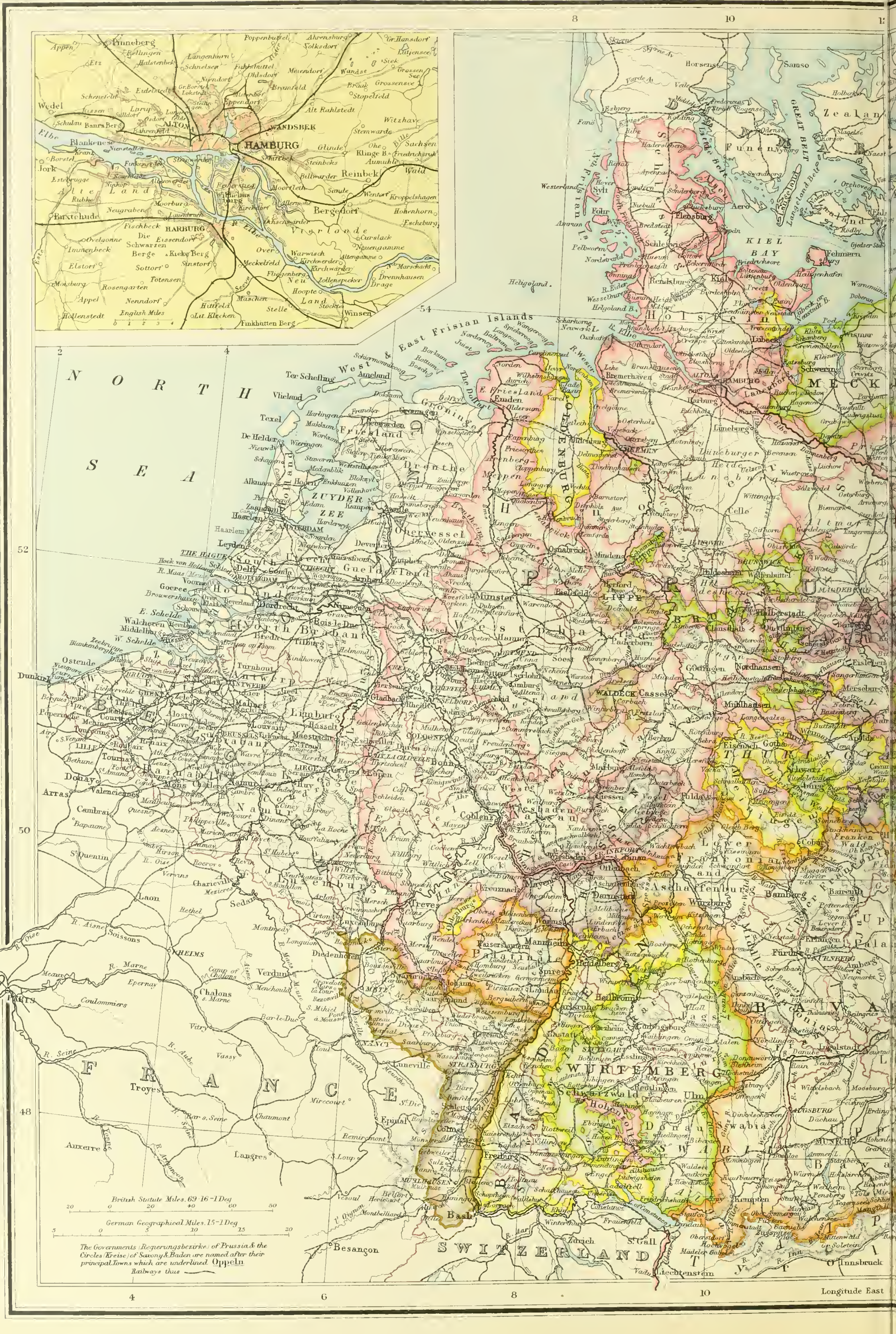
HAMBURG
ALTONA
WANDSBEK
HARBURG
English Miles
N O R T H
S E A
West & East Frisian Islands
Heligoland
KIEL BAY
GREAT BELT
Funen
Zealand
ZUYDER ZEE
AMSTERDAM
THE HAGUE
ROTTERDAM
BRUSSELS
ANTWERP
LIEGE
COLOGNE
Westphalia
WALDECK
LIPPE
BRUNSWICK
WURTEMBERG
BAVARIA
SWITZERLAND
F R A N C E
REIMS
PARIS
Strasburg
Heidelberg
Würzburg
Ulm
Munich
Innsbruck
British Statute Miles. 69 16 =1 Deg
German Geographical Miles. 15 =1 Deg
The Governments (Regierungsbezirke) of Prussia & the Circles (Kreise) of Saxony & Baden are named after their principal Towns which are underlined. Oppeln
Railways thus
Longitude East

John Bartholomew & Co. Edinr.

WESTERN GERMANY

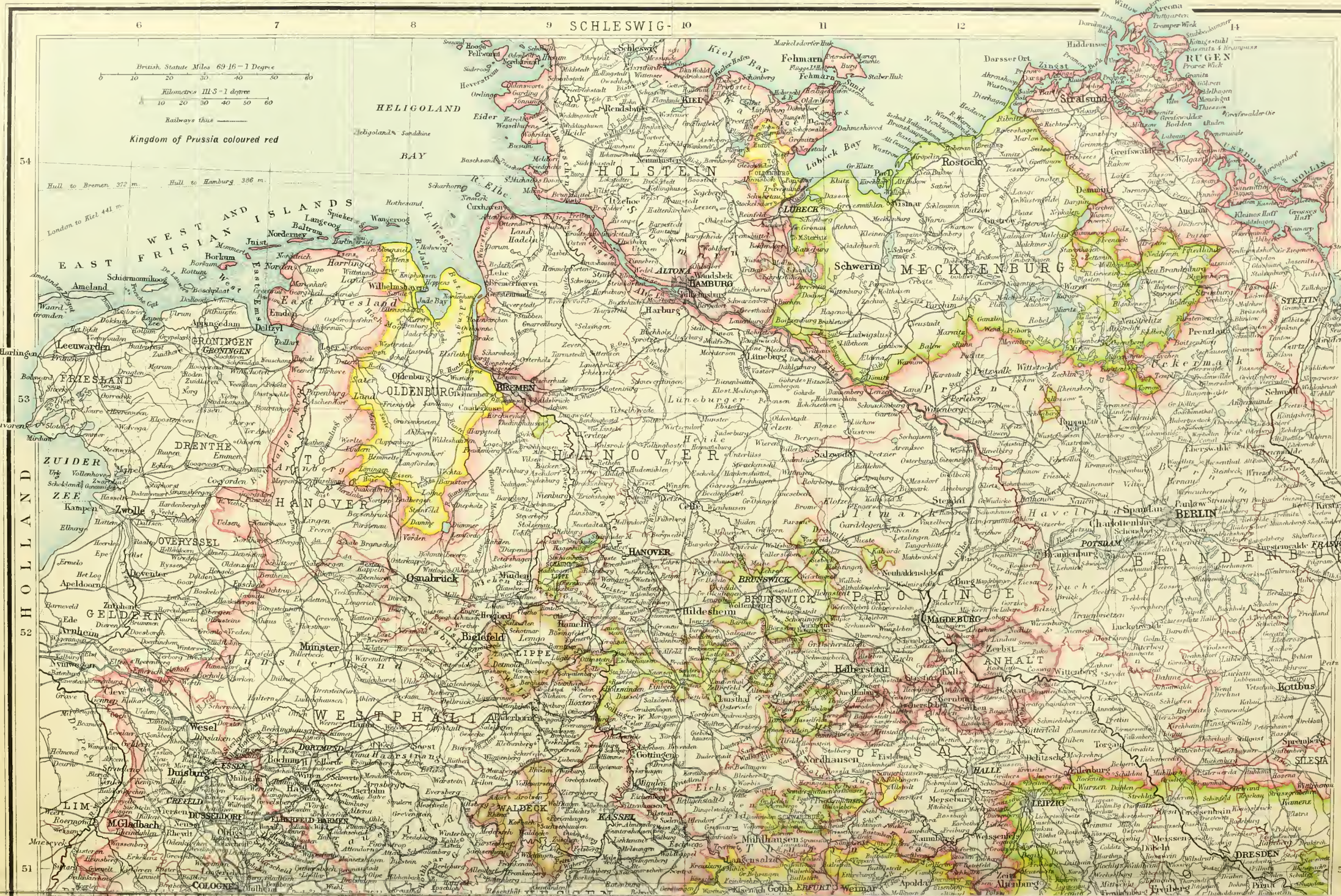

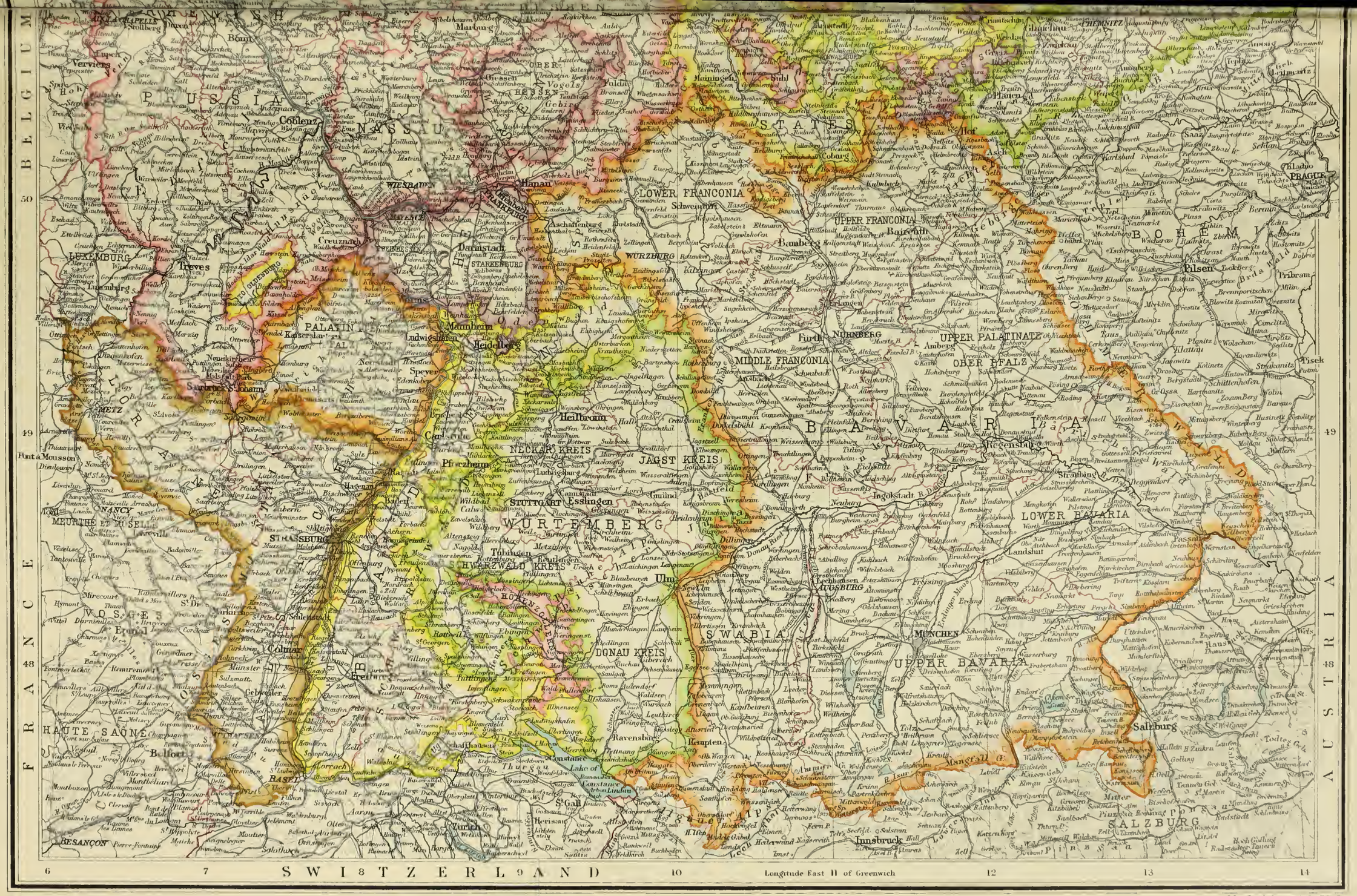
BELGIUM
FRANCE
SWITZERLAND
AUSTRIA
PRUSSIA
NASSAU
HESSEN
STATES
LOWER FRANCONIA
UPPER FRANCONIA
MIDDLE FRANCONIA
UPPER PALATINATE
OBER PFALZ
BAVARIA
LOWER BAVARIA
UPPER BAVARIA
PALATINATE
WURTEMBERG
SWABIA
BOHEMIA
LUXEMBURG
LORRAINE
ALSACE
VOSGES
HAUTE SAONE
BELFORT
METZ
NANCY
MEURTHE ET MOSELLE
STRASSBURG
Colmar
Freiburg
Basel
Mannheim
Heidelberg
Ludwigshafen
Speyer
Karlsruhe
Pforzheim
Heilbronn
Stuttgart
Esslingen
Ulm
Augsburg
Ingolstadt
Regensburg
Nürnberg
Erlangen
Bamberg
Bayreuth
Würzburg
Aschaffenburg
Hanau
Frankfurt
Wiesbaden
Darmstadt
Mainz
Coblenz
Trier
Saarbrücken
Kaiserslautern
Landshut
München
Salzburg
Innsbruck
Constance
Lindau
Kempten
Ravensburg
Zürich
Pilsen
Prag
Chemnitz
Leipzig
Dresden
Gotha
Coburg
Meiningen
Fulda
Gießen
Marburg
Bonn
Aachen
Verviers
Luxemburg
Treves
Metz
Nancy
Belfort
Besançon
Basel
Longitude East 11 of Greenwich
John Bartholomew & Co. Edinr.

EASTERN GERMANY

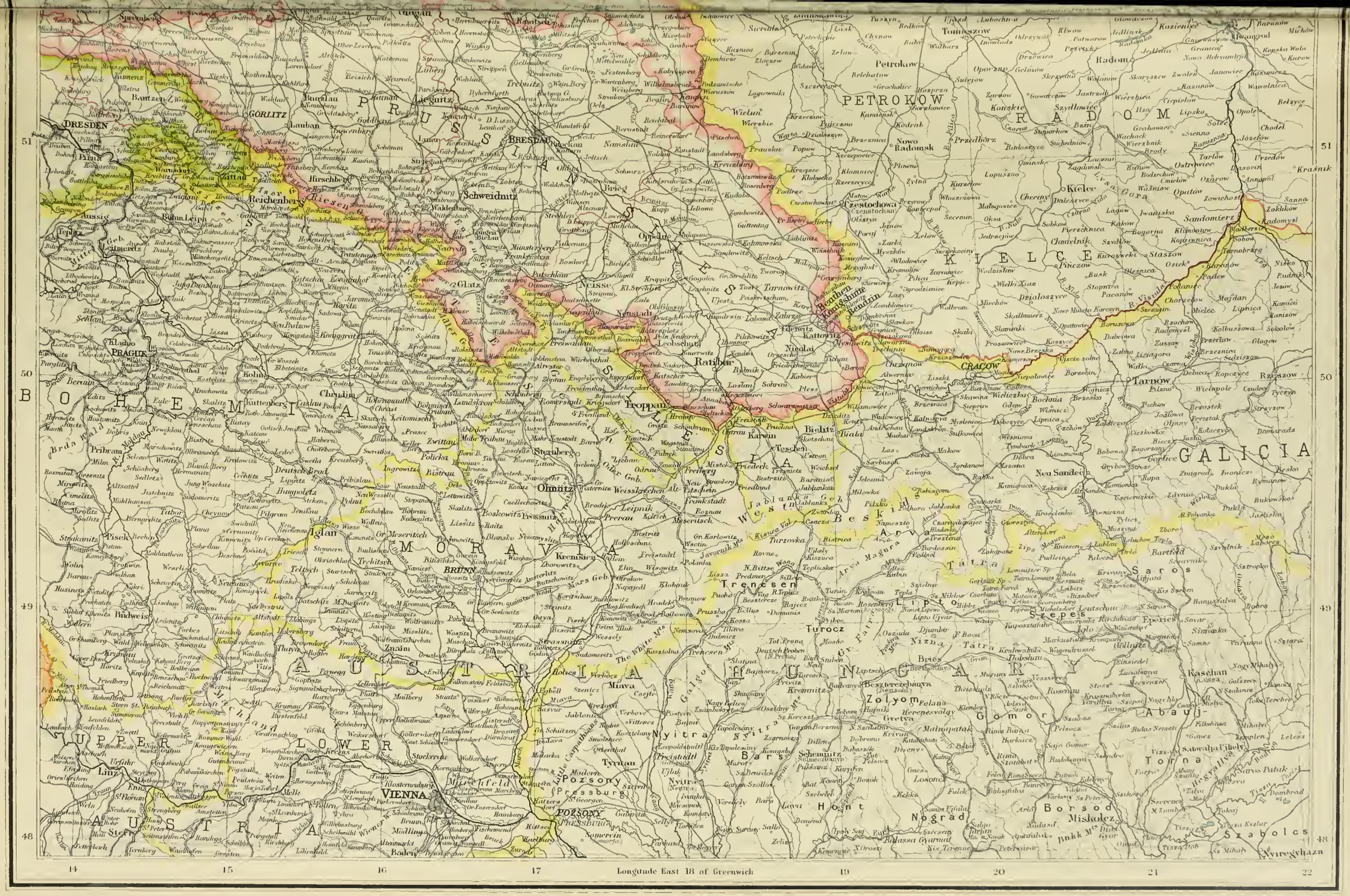
DRESDEN
GORLITZ
BRESLAU
PRUSSIA
SILESIA
PETROKOW
RADOM
KIELCE
Upper Silesia
Southern Prussian Silesia
Southern Prussian Poland
CRACOW
GALICIA
PRAGUE
BOHEMIA
MORAVIA
BRUNN
AUSTRIA
UPPER AUSTRIA
LOWER AUSTRIA
VIENNA
POZSONY
HUNGARY
Longitude East 18 of Greenwich

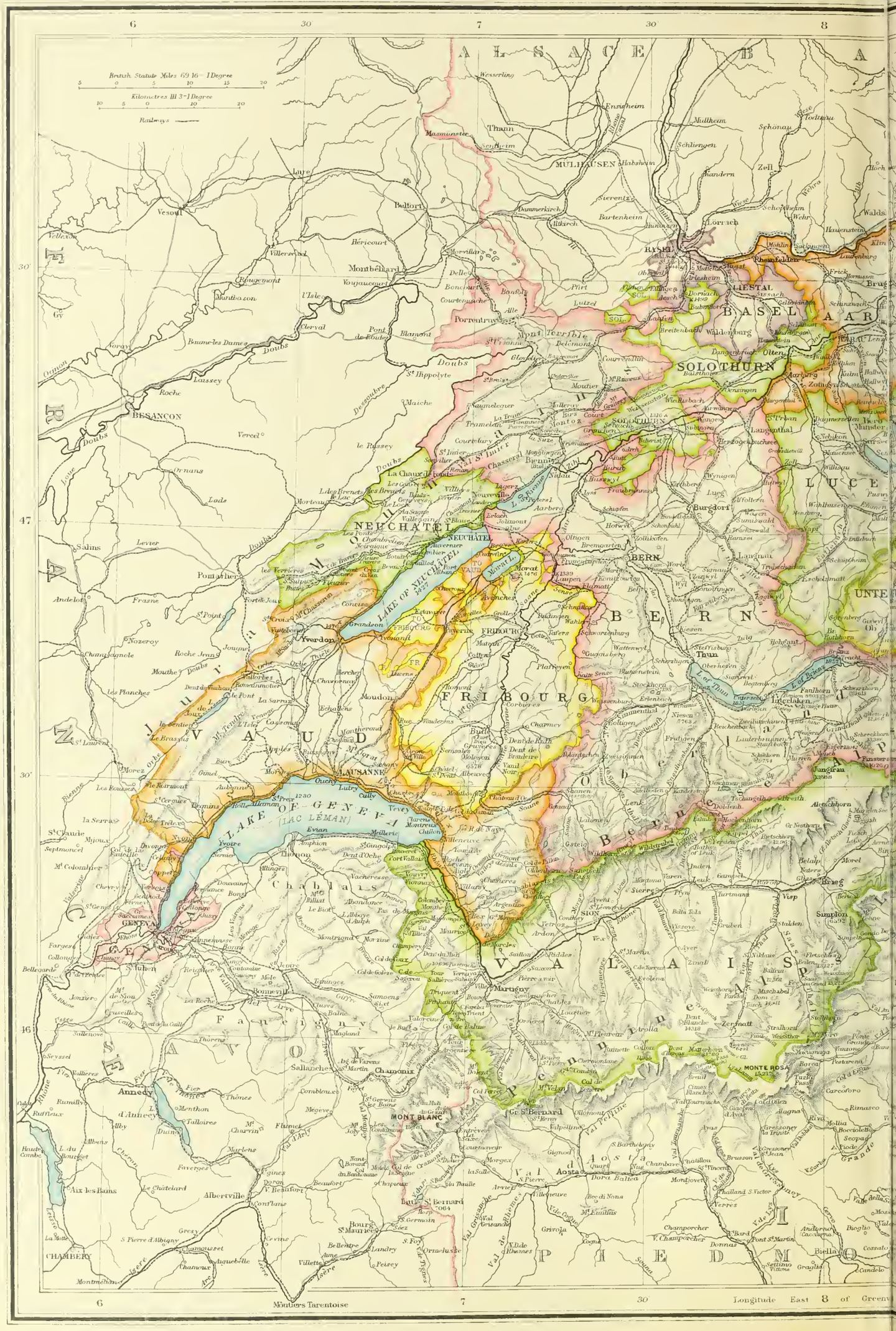
British Statute Miles 69.16 = 1 Degree
Kilometres 111.3 = 1 Degree
Railways
ALSACE
BADEN
MULHAUSEN
BASEL
LIESTAL
SOLOTHURN
NEUCHATEL
LAKE OF NEUCHATEL
BERN
FRIBOURG
VAUD
LAUSANNE
LAKE OF GENEVA (LAC LÉMAN)
GENEVA
SAVOY
VALAIS
SION
Chamonix
MONT BLANC
Gr. St. Bernard
MONTE ROSA
Aosta
Val d'Aosta
PIEDMONT
Annecy
Aix les Bains
Albertville
CHAMBERY
Montiers Tarentoise
Longitude East 8 of Greenw

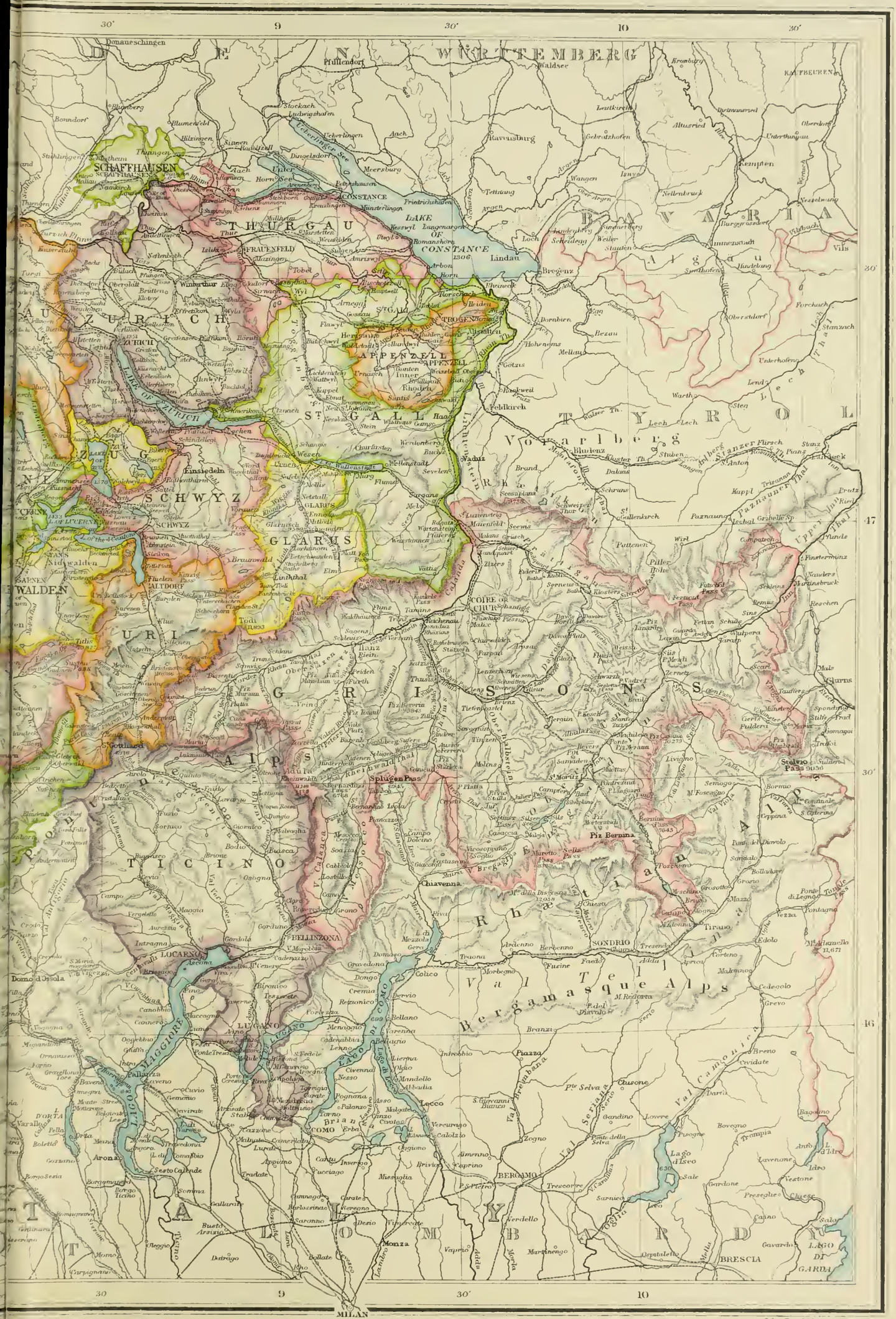

John Bartholomew & Son Edinr

GERMANY
BOHEMIA
MORAVIA
SILESIA
BAVARIA
TYROL
CARINTHIA
CARNIOLA
CROATIA & SLAVONIA
BOSNIA
HERZEGOVINA
MONTENEGRO
VIENNA
TRIESTE
VENICE
GULF OF VENICE
ADRIATIC SEA
Prague
DRESDEN
BRESLAU
Munich
Augsburg
Ratisbon
Innsbruck
Salzburg
Linz
Budapest
Zagrab
Sarajevo
Spalato
Ragusa
Donaufeld
Stadlau
Prater
Favoriten
Simmering
Meidling
Penzing
Hietzing
Lunz
Kaiser Ebersdorf
Laaer Berg
Wienerberg
Altmannsdorf
Donau
Danube
English Miles

John Bartholomew & Co. Edinr

TURKEY IN EUROPE, GREECE &c.

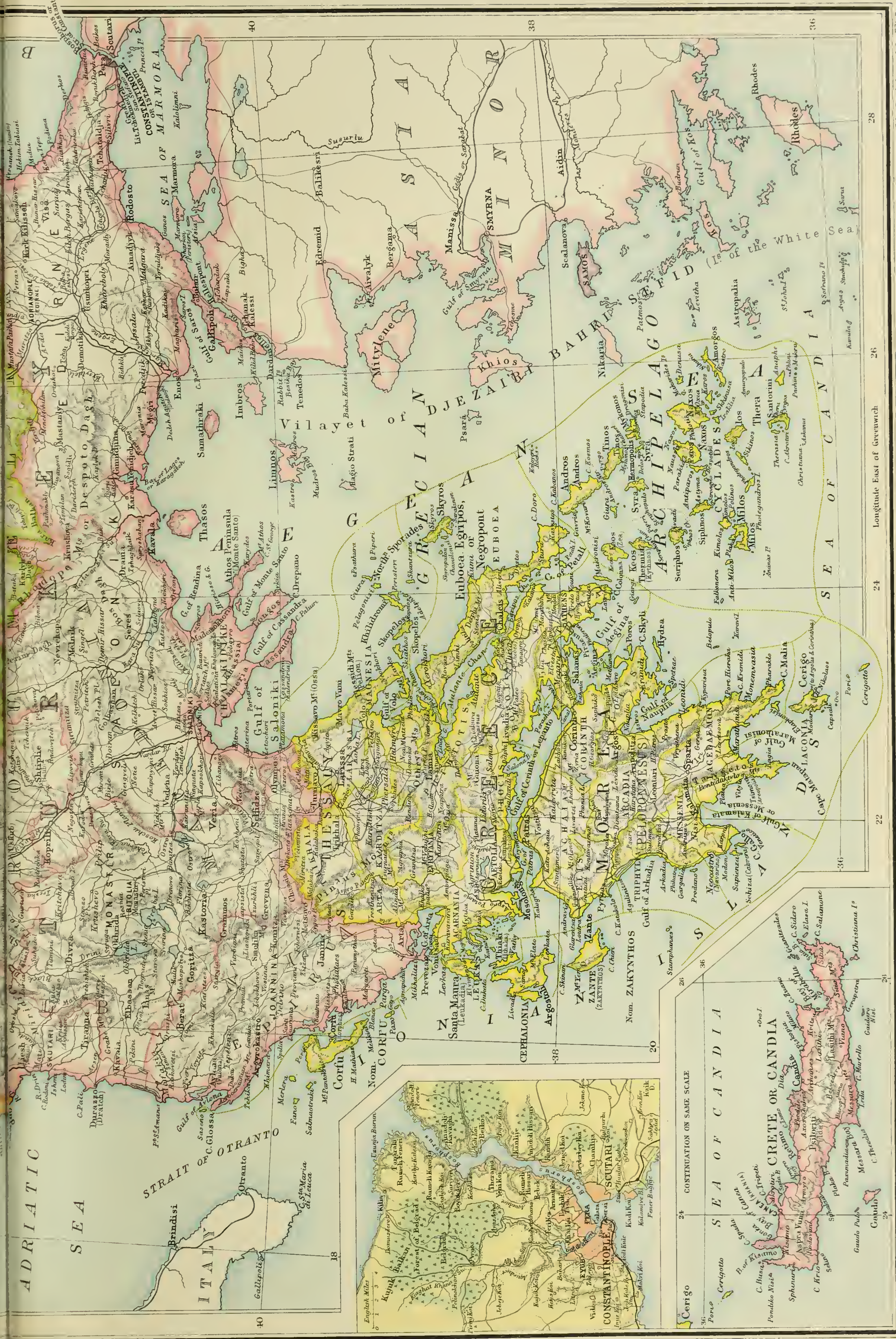
SEA OF MARMORA
ASIA MINOR
AEGEAN SEA
ARCHIPELAGO
Vilayet of DJEZAIR BAHRI SÆFID (Is. of the White Sea)
SEA OF CANDIA
IONIAN SEA
ADRIATIC SEA
STRAIT OF OTRANTO
ITALY
MOREA
CYCLADES
CRETE OR CANDIA
CONTINUATION ON SAME SCALE
CONSTANTINOPLE
SCUTARI
SMYRNA
SALONIKI
Longitude East of Greenwich
John Bartholomew & Co. Edinr

T U R K E Y
SALONIKA
CHALCIDICE
Gulf of Salonika
Gulf of Cassandra
CORFU
KERKYRA
Janina
Trikhala
THESSALY
KARDITSA
LARISSA
ARTA
MAGNESIA
Gulf of Volo
EVRYTANIA
EUBOEA, EGRI
Gulf of Arta
Leukas
ACARNANIA
AND
LEUKAS
AETOLIA
CEPHALONIA
(KEPHALLENIA)
Missolonghi
Gulf of Lepanto or Corinth
BOEOTIA
Helicon
ATHENS
Gulf of Aegina
Aegina
ACHAIA
Patras
ELIS
CORINTH
ZANTE
(ZACYNTHUS)
ARGOLIS
Gulf of Nauplia
Hydra
I O N I A N
S E A
TRIPHYLIA
ARCADIA
Tripolitza
(PELOPONNESUS)
MESSENIA
LACEDAEMON
Gulf of Corone or Messenia
Gulf of Laconia
LACONIA
C. Matapan
Cerigo or Cythera
Cerigo Channel
Anticythera or Cerigotto
Thriasian Plain
Kalyvia
Eleusis
Eleusis Bay
Mount Aegaleos
SALAMIS ISLAND
Bay of Salamis
PIRAEUS
Psyttaleia Island
Saronic Gulf
English Miles
Kephisia
Amarusi
Khalandri
Pausania
ATHENS
Mount Hymettus
Longitude East of Greenwich

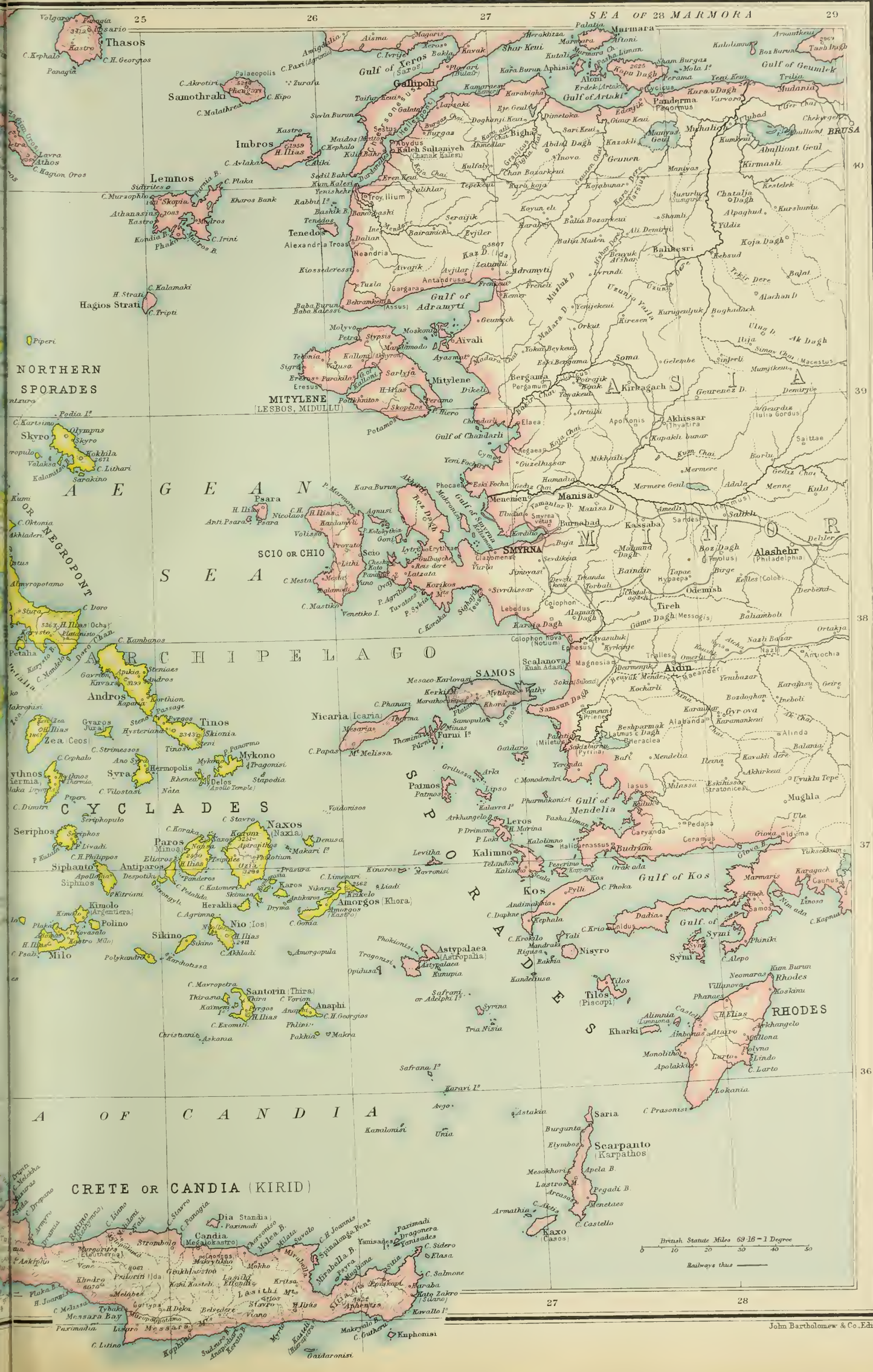

John Bartholomew & Co. Edinr.

ITALY

SWITZERLAND
AUSTRIA-HUNGARY
FRANCE
LOMBARDY
VENETIA
PIEDMONT
EMILIA
TUSCANY
MARCHES
UMBRIA
ABRUZZI AND MOLISE
ROME
CORSICA
BOSNIA
Herzegovina
DALMATIA
GULF OF VENICE
GULF OF GENOA
LIGURIAN SEA
ADRIATIC SEA
Strait of Bonifacio
Gulf of Manfredonia
VENICE
TRIESTE
MILAN
TURIN
BOLOGNA
FLORENCE
ANCONA
PERUGIA
ROME
Elba I.
Lissa
Lesina
Curzola
Lagosta
Meleda
Chioggia
Malamocco
Pelestrina
Lido Har.
Mestre
Mirano
Fusina

TYRRHENIAN SEA
IONIAN SEA
MEDITERRANEAN SEA
GULF OF TARANTO
SICILY
SARDINIA
CALABRIA
BASILICATA
CAMPANIA
APULIA
Terra d'Otranto
Lipari Islands
Malta
Gozzo
Pantelleria I
Linosa I
Lampedusa I
Ægades Is
Ustica
PALERMO
Messina
Syracuse
Catania
Cagliari
NAPLES
Capri
Ischia
Bay of Naples
Gulf of Salerno
Tunis
Carthage
C. Bon
Longitude East 13 of Greenwich
Statute Miles 69.16 = 1 Degree
Italian or Geographical Miles 60 = 1 Degree
Railways
ROME
English Miles
John Bartholomew & Co. Edin

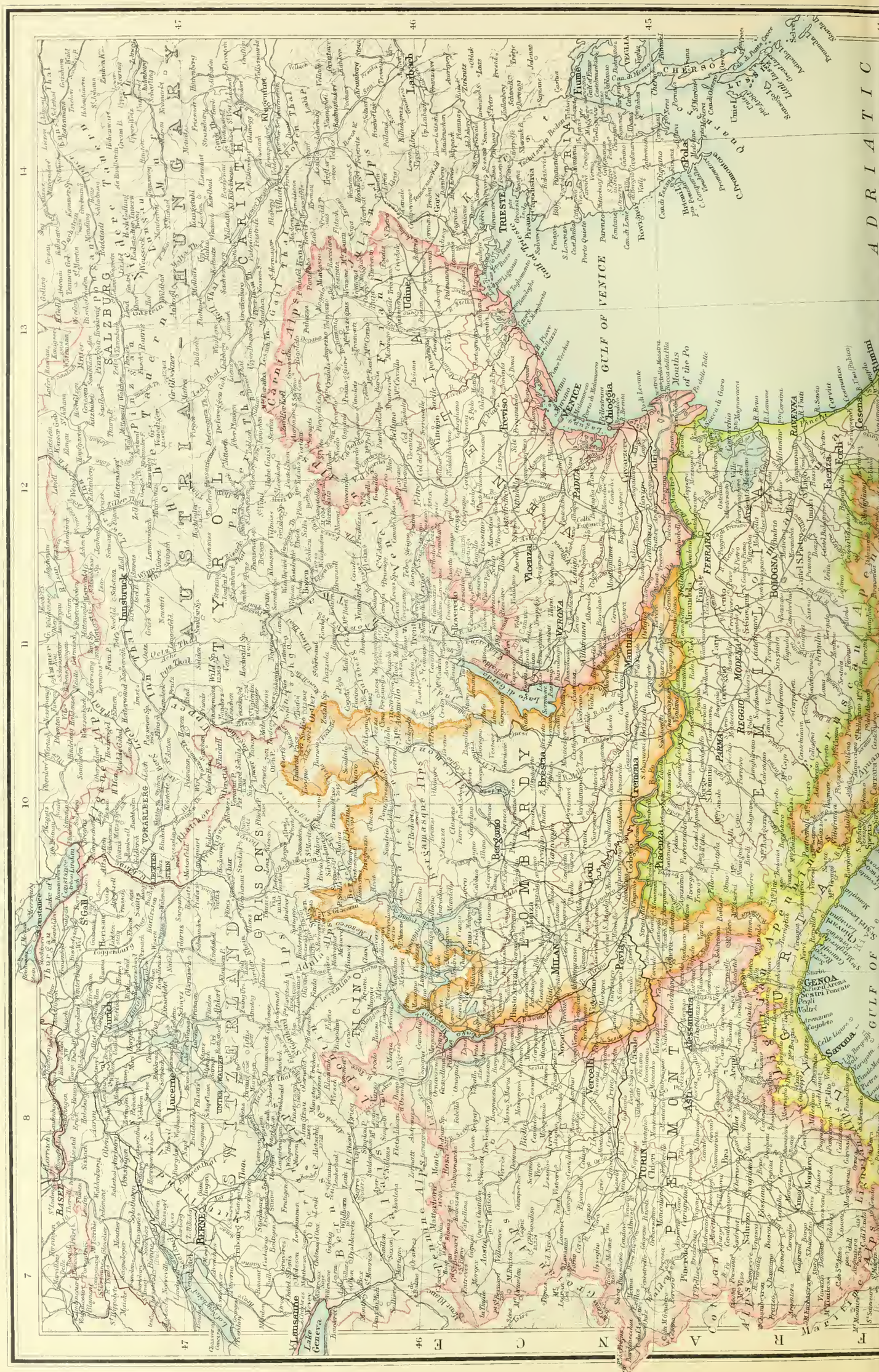
NORTHERN & CENTRAL ITALY
ADRIATIC
GULF OF VENICE
GULF OF GENOA
SWITZERLAND
TYROL
SALZBURG
CARINTHIA
CARNIOLA
ISTRIA
LOMBARDY
PIEDMONT
MODENA
PARMA
FERRARA
RAVENNA
Venice
Milan
Turin
Genoa
Bologna
Verona
Brescia
Bergamo
Cremona
Mantua
Padua
Vicenza
Treviso
Udine
Trieste
Fiume
Pola
Zurich
Lucerne
Basel
Innsbruck
Salzburg
Lake Geneva
Lausanne
Savona
Alessandria
Vercelli
Pavia
Lodi
Piacenza
Reggio
Forlì
Cesena
Rimini
Chioggia
Lake Constance

John Bartholomew & Co. Edinr

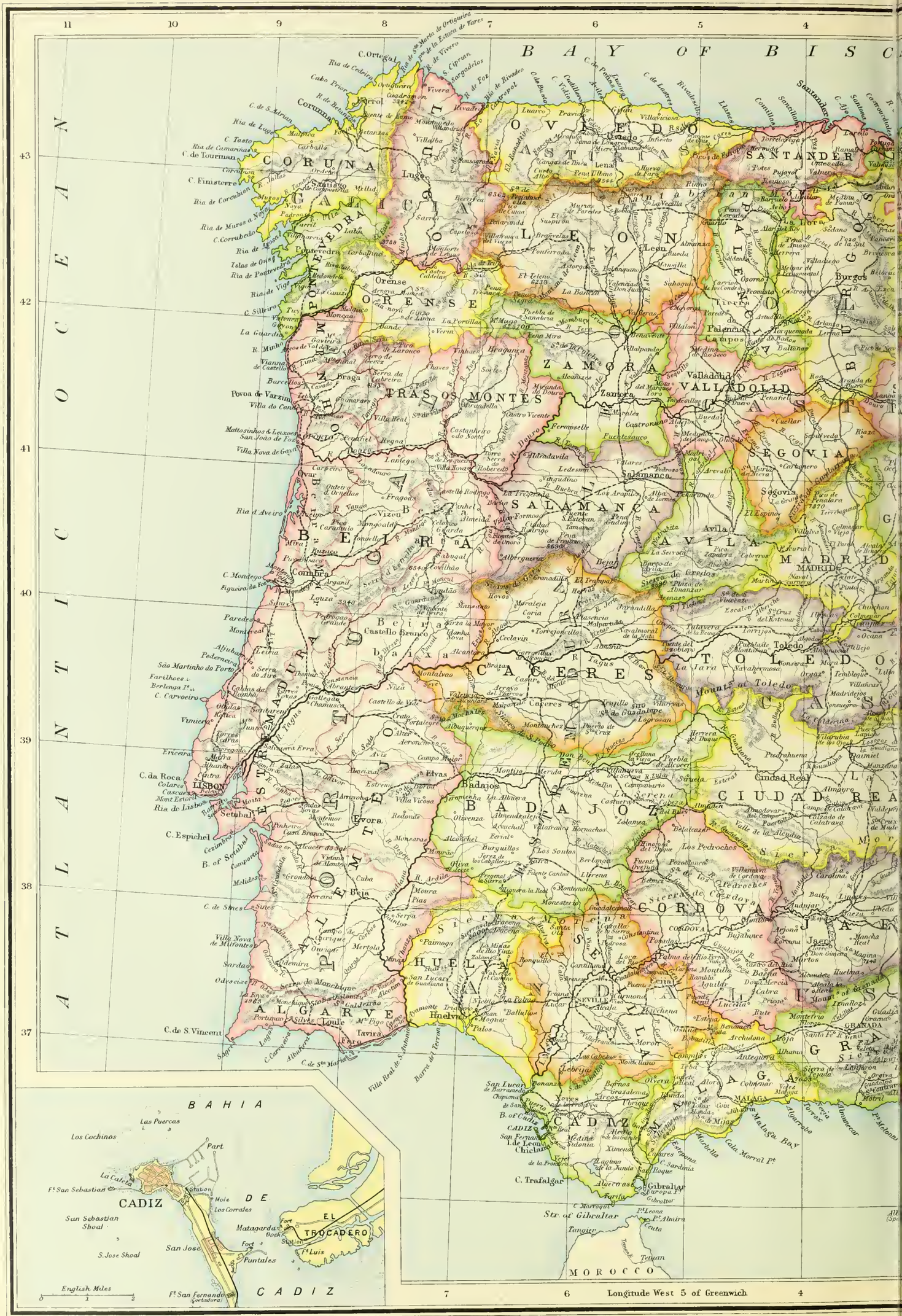
BAY OF BISC
ATLANTIC OCEAN
CORUNA
GALICIA
OVIEDO
ASTURIAS
SANTANDER
LEON
PALENCIA
BURGOS
ORENSE
ZAMORA
TRAS OS MONTES
VALLADOLID
SEGOVIA
SALAMANCA
AVILA
MADRID
BEIRA
CACERES
TOLEDO
Mounts of Toledo
CIUDAD REAL
ESTREMADURA
ALEMTEJO
BADAJOZ
CORDOVA
HUELVA
SEVILLA
ALGARVE
CADIZ
MALAGA
GRANADA
JAEN
LISBON
Setubal
Evora
Elvas
Faro
Huelva
Gibraltar
C. Trafalgar
Str. of Gibraltar
MOROCCO
Longitude West 5 of Greenwich
BAHIA
DE
CADIZ
CADIZ
EL
TROCADERO
Matagarda
Puntales
San Jose
San Sebastian Shoal
S. Jose Shoal
English Miles

F R A N C E
G. OF LIONS
TOULOUSE
Bayonne
Pamplona
NAVARRA
HUESCA
ARAGON
SARAGOSSA
TERUEL
CATALONIA
GERONA
Gerona
BARCELONA
Barcelona
Lerida
TARRAGONA
Tarragona
ANDORRA
CASTELLON DE LA PLANA
Castellon de la Plana
VALENCIA
Valencia
ALICANTE
Alicante
MURCIA
Murcia
ALBACETE
Albacete
CUENCA
Cuenca
GUADALAJARA
ALMERIA
Almeria
LOGROÑO
Logroño
Soria
Vitoria
GUIPUSCOA
S. Sebastian
Teruel
Cartagena
Lorca
C. de Palos
C. Nao
BALEARIC ISLANDS
MALLORCA
PALMA
MINORCA
Port Mahon
IVIZA
Iviza
Formentera
Cabrera
Columbretes
MEDITERRANEAN SEA
Spanish Leagues 20 = 1 Degree
British Statute Miles 69.16 = 1 Degree
Railways thus
LISBON
Belem
Alcantara
Almada
RIVER TAGUS
English Miles
MADRID
Chamartin
Hortaleza
Carabanchel bajo
Carabanchel alto
Real Casa del Campo
English Miles
43
42
41
40
39
38

SWEDEN & NORWAY

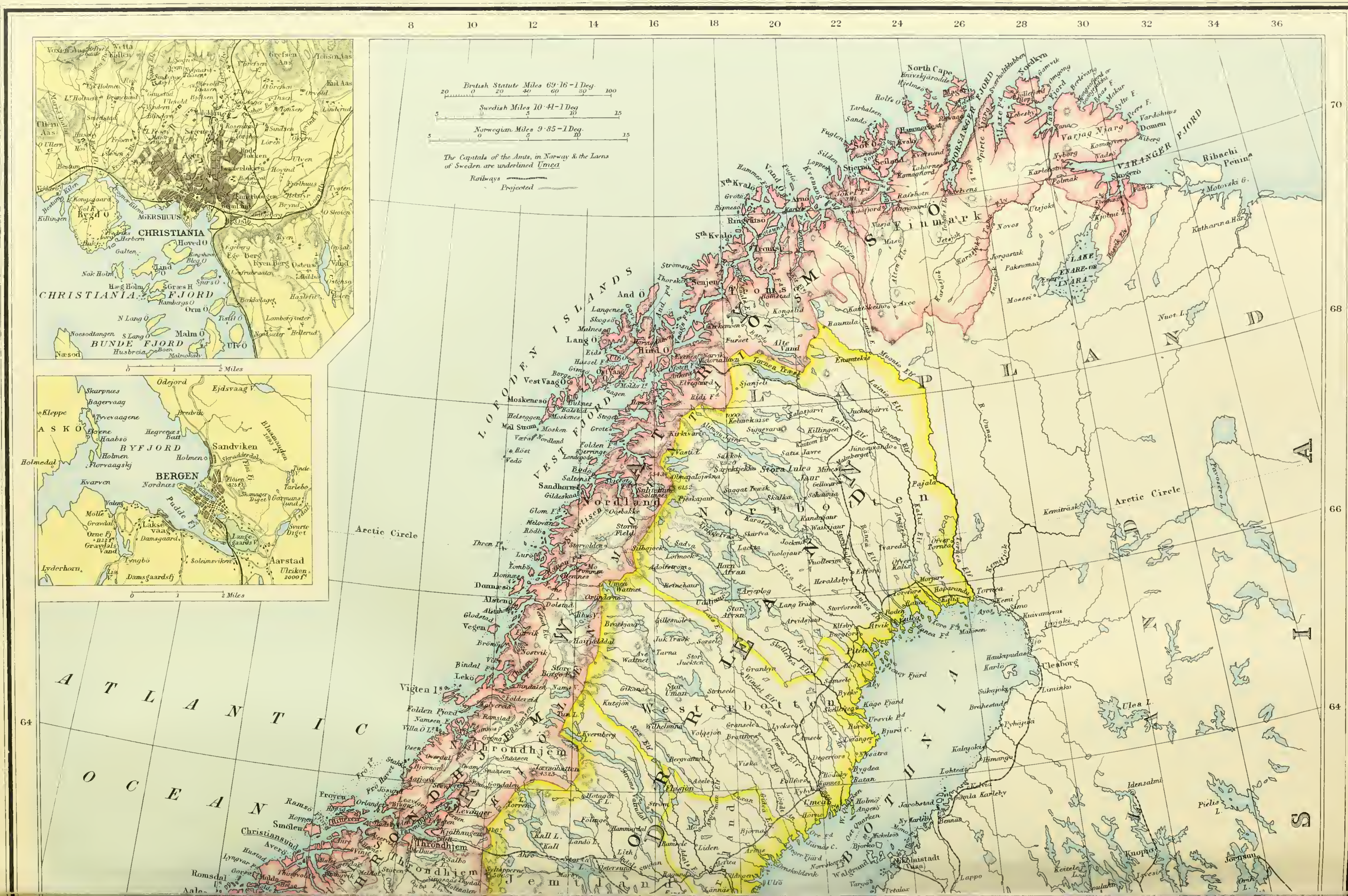

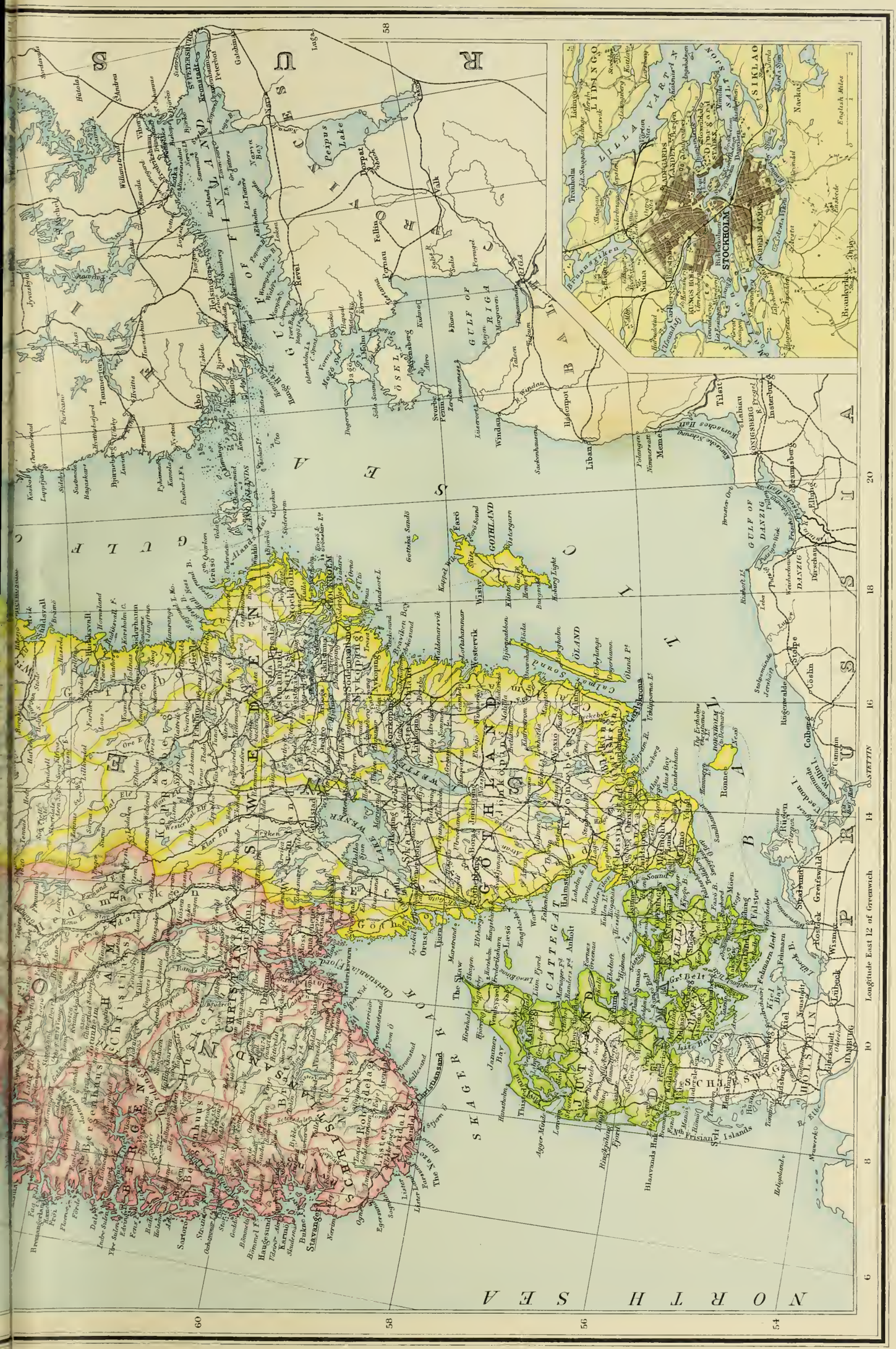
NORTH SEA
SKAGERRAK
CATTEGAT
GULF OF BOTHNIA
GULF OF FINLAND
GULF OF RIGA
GULF OF DANZIG
BALTIC SEA
SWEDEN
NORWAY
DENMARK
FINLAND
RUSSIA
PRUSSIA
POMERANIA
MECKLENBURG
HOLSTEIN
SCHLESWIG
JUTLAND
ZEALAND
FYNEN
GOTHLAND
ÖLAND
ÖSEL
Christiania
Stockholm
Copenhagen
Helsingfors
Revel
Riga
Dorpat
Peipus Lake
Wenern Lake
Wettern Lake
Mälaren Lake
Vänern Lake
Vättern Lake
Frisian Islands
Heligoland
Rügen
Stettin
Danzig
Memel
Tilsit
Königsberg
Colberg
Rostock
Wismar
Lübeck
Kiel
Stockholm
Longitude East 12 of Greenwich
English Miles
John Bartholomew & Co. Edinr.

RUSSIA IN EUROPE

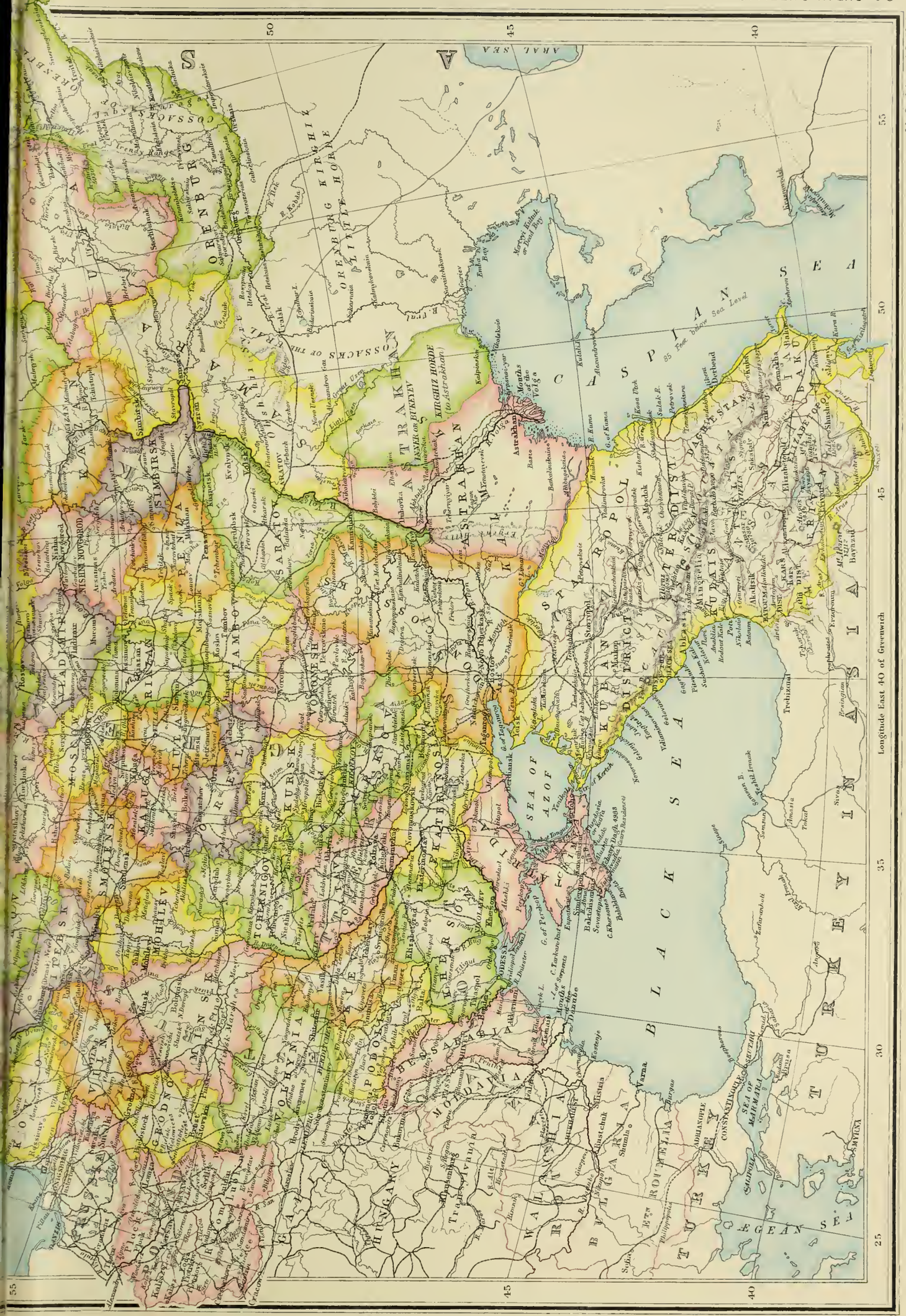
Longitude East 40 of Greenwich
BLACK SEA
CASPIAN SEA
SEA OF AZOF
ARAL SEA
ÆGEAN SEA
SEA OF MARMORA
KIRGHIZ HORDE (to Astrakhan)
Mouths of the Volga
Mouths of the Dnieper
Mouths of the Danube
85 Feet below Sea Level
John Bartholomew & Co. Edinr

ATLANTIC OCEAN
ARCTIC
EUROPE
ASIA
AFRICA
INDIA
INDIAN O
ARABIAN SEA
BLACK SEA
CASPIAN SEA
MEDITERRANEAN SEA
RED SEA
PERSIA
ARABIA
ABYSSINIA
AFGHANISTAN
Tropic of Cancer
Arctic Circle
Suez to Bombay 2972 m.
Suez to Galle 3452 m. to Madras 3987 m.
British Statute Miles 69·16-1 Deg.
French Kilometres 111·3-1 Deg.
Russian Versts 104·25-1 Deg.
Longitude East 80 of Greenw
RELIGIONS
CHRISTIANS
WESTERN CHURCH
Protestants
Catholics
EASTERN CHURCH
Greek
Armenian
Abyssinian
MOHAMMEDANS
BUDDHISTS
BRAHMINS
HEATHENS
Lapland
Russia
Siberia
Turkestan
Mongolia
Persia
Tibet
China
Arabia
India
Farther India
Philippines
Tropic of Cancer
Equator
Aleutian I.
Maldive Islands
Laccadive Ids
CEYLON

John Bartholomew & Co. Edinr.

NORTH SEA
NORWAY
SWEDEN
Christiania
STOCKHOLM
ST PETERSBURG
Gulf of Finland
Orkney Is
Stavanger
SCOTLAND
Aberdeen
Dundee
Edinburgh & Leith
Glasgow
Newcastle & Shields
Sunderland
IRELAND
Belfast
Dublin
Irish Sea
Liverpool
Hull
Manchester
ENGLAND
Birmingham
LONDON
Bristol
Cardiff
Southampton
Plymouth
English Channel
Cherbourg
Le Havre
Rouen
Dieppe
Calais
Boulogne
Dunkirk
Ostende
Antwerp
Rotterdam
AMSTERDAM
BRUSSELS
Lille
Liège
Cologne
Düsseldorf
Hamburg
Bremen
Hanover
BERLIN
Magdeburg
Frankfort
Nuremberg
Dresden
Leipzig
Stettin
Danzig
Königsberg
Riga
Reval
Kronstadt
Libau
Memel
Kovno
Vilna
Minsk
Mohilev
Vitebsk
Smolensk
Pskov
Dünaburg
Warsaw
Posen
Breslau
Lodz
Lublin
Cracow
Lemberg
Brunn
Prague
Munich
Stuttgart
Karlsruhe
Strasbourg
Metz
Nancy
Mannheim
Mainz
Coblenz
Cologne
Aachen
Liège
Namur
Mons
Lille
Boulogne
Calais
Dieppe
Le Havre
Caen
Cherbourg
Rouen
Paris
Orleans
Tours
Nantes
Brest
Saint Nazaire
Le Mans
Angers
Bordeaux
La Rochelle
Rochefort
Bay of Biscay
Toulouse
Pau
Bayonne
Biarritz
Pyrenees
Perpignan
Marseilles
Toulon
Nice
Cannes
Genoa
Turin
Milan
Venice
Trieste
Fiume
Zara
Pola
Ancona
Leghorn
Florence
Rome
Naples
Brindisi
Bari
Taranto
Messina
Palermo
Catania
Syracuse
Trapani
Sicily
Sardinia
Cagliari
Corsica
Ajaccio
Bonifacio
Majorca
Minorca
Balearic Is
Barcelona
Saragossa
Valladolid
Madrid
Toledo
Alcazar
Cuenca
Valencia
Alicante
Murcia
Cartagena
Almeria
Granada
Malaga
Gibraltar
Cadiz
Seville
Cordova
Badajoz
Lisbon
Oporto
Coimbra
Portugal
SPAIN
Str. of Gibraltar
Tangier
Tetuan
Ceuta
Melilla
Fez
Meknes
Rabat
Mogador
Tarfilet
MOROCCO
Algiers
Oran
Tlemcen
Bona
Biskra
Constantine
Bougie
Philippeville
Tunis
Kairwan
Sousa
Sfax
Gabes
Tripoli
Misratah
Lebda
Bengazi
BARKA
Malta
Gozo
Lampedusa
Pantellaria
Gulf of Sidra
Gulf of Cabes
Crete
Candia
Rhodes
Cyprus
Scarpanto
Corfu
Zante
Cephalonia
Ionian Sea
Patras
Athens
GREECE
Salonica
Monastir
Uskub
Sofia
Philippopolis
Adrianople
Rustchuk
Varna
Bucharest
Galatz
Jassy
Kishinev
Odessa
Nikolaiev
Kherson
Sevastopol
Simferopol
Kertsch
Taganrog
Rostov
Novorossiysk
Tiflis
Erivan
Tabriz
Teheran
Baku
Astrakhan
Saratov
Samara
Kazan
Nizhni Novgorod
Moscow
Smolensk
Kiev
Berdichev
Tchernigov
Poltava
Kharkov
Ekaterinoslav
Sebastopol
Yalta
Kertsch
Trebizond
Erzerum
Kars
Batum
Sinope
Samsun
Angora
Brusa
Smyrna
Mersina
Aleppo
Beirut
Haifa
Jaffa
Jerusalem
Gaza
Port Said
Suez
Alexandria
Rosetta
Damietta
Cairo
Ismailia
Zagazig
Minia
Asyut
Esna
Edfu
Aswan
Assouan
Wadi Halfa
Khartum
Omdurman
Kodok
Fashoda
Shendi
Berber
Abu Hamed
Kassala
Massaua
Suakim
Tewfikiya
Nubian Desert
Libyan Desert
Bahriya Oasis
Farafra Oasis
Kharga Oasis
Siwah Oasis
Sinai
Red Sea
Nile
Black Sea
Caspian Sea
Aral Sea
Sea of Azov
Danube
Dnieper
Dniester
Don
Volga
Kama
Ural
Dvina
Vistula
Elbe
Rhine
Mediterranean Sea
Adriatic Sea
Ionian Sea
Aegean Sea
Sea of Marmora
Black Sea
Caspian Sea
Sea of Azov
Gulf of Finland
Gulf of Riga
Gulf of Bothnia
Baltic Sea
Irish Sea
English Channel
Bay of Biscay
Str. of Gibraltar
Str. of Bonifacio
Str. of Messina
Str. of Otranto
Str. of Dover
Str. of Bosphorus
Str. of Dardanelles
Str. of Kertsch
Str. of Yenikale
Str. of Gibraltar
Str. of Bab el Mandeb
Str. of Hormuz
Str. of Malacca
Str. of Magellan
Str. of Dover
Str. of Bosphorus
Str. of Dardanelles
Str. of Kertsch
Str. of Yenikale
Str. of Gibraltar
Str. of Bab el Mandeb
Str. of Hormuz
Str. of Malacca
Str. of Magellan
Str. of Dover
Str. of Bosphorus
Str. of Dardanelles
Str. of Kertsch
Str. of Yenikale
Str. of Gibraltar
Str. of Bab el Mandeb
Str. of Hormuz
Str. of Malacca
Str. of Magellan
Railways
Canals
Submarine Cables & Telegraphs
432 Ocean Steamer Routes, with distances in nautical miles
2762 Deep sea soundings in fathoms (880 fathoms = 1 mile)
Ocean depth to 100 fathoms (600 feet) is shown by pale blue.
BRITISH POSSESSIONS COLOURED RED
GIBRALTAR
One ½ Mile
MALTESE ISLANDS
English Miles
0 1 2 3 4 5

SUEZ CANAL
English Miles
Port Said
Lake Menzala
Pelusian Mouth
Plain of Tina or Pelusium
Bitter Lakes
El Qantara
Ismailiya
Serapeum
Great Bitter Lake
Little Bitter Lake
Suez
Gebel Geneffa or Ahmed Taher
Gebel Shalûf
Atâka Plain
SIBERIA
CENTRAL ASIA
Aral Sea
Trans Caspian District
Kizil Kum Desert
Amu-Daria
Kara Kum Desert
Bokhara
Samarkand
Tashkent
Khiva
Tiflis
Tabriz
Teheran
Khorasan
Herat
Kabul
AFGHANISTAN
PERSIA
Bagdad
Ispahan
Yezd
Kerman
Bassorah or Basra
Shiraz
Bushire
Bandar Abbas
Muscat
Ras el Hadd
BALUCHISTAN
Kalat State
Kandahar
Quetta
Karachi
Hyderabad
Bombay
Madras
Mecca
Medina
Riad
Aden
Sana
Hodeida
Sokotra
Guardafui
BRITISH SOMALILAND
ITALIAN SOMALILAND
Harar
Shoa
Addis Abeba
Zeyla
Berbera
Kuria Muria Is
Dahna or Great Sandy Desert
Hadramaut
Djebel Shomer
NEDJED
Hofhuf
Bahrein
Kuwait
Basra
Tiflis
Erzerum
Trebizond
Astrakhan
Saratov
Samara
Kazan
Nishni Novgorod
Moscow
Tobolsk
Ekaterinburg
Orenburg
Tashkent
Samarkand
Bokhara
Khiva
Kokan
Amritsar
Lahore
Multan
Delhi
Agra
Lucknow
Allahabad
Benares
Calcutta
Bombay
Madras
Colombo
CEYLON
Eight Degrees Chan.
Laccadive Islands
Maldive Islands
Mauritius to Bombay
Aden to Karachi 1400
Bombay to Aden 1664
Suez to Bombay 4317
Trieste to Bombay
Aden to Bombay 1635
Odessa to Bombay
Aden to Colombo
Odessa to Colombo
City of Boston
Mozambique to Bombay via Mahe 2700
Zanzibar to Bombay 2400
Longitude East 50 of Greenwich
PROJECTION
John Bartholomew & Co. Edinr

TURKEY IN ASIA, ARABIA, PERSIA &c.

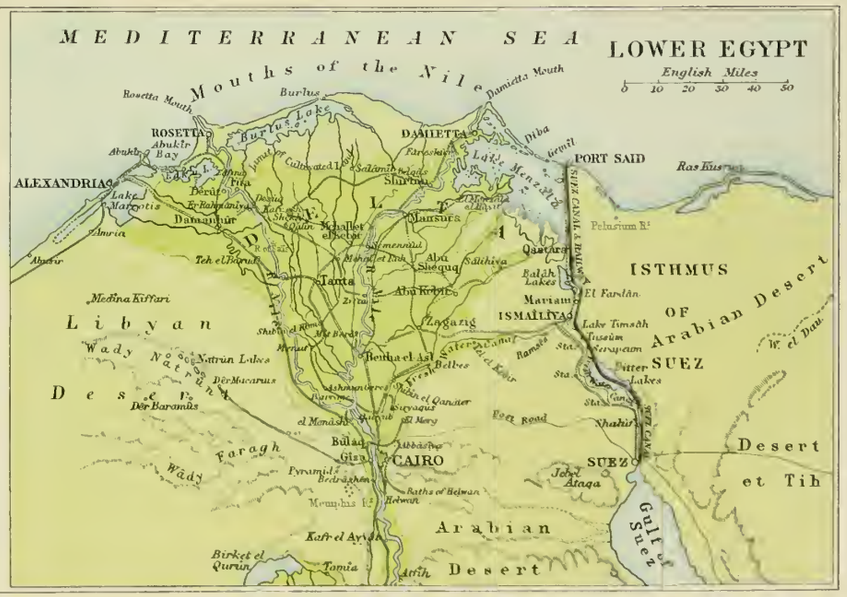

John Bartholomew & Co. Edinr

PALESTINE - BIBLICAL & MODERN

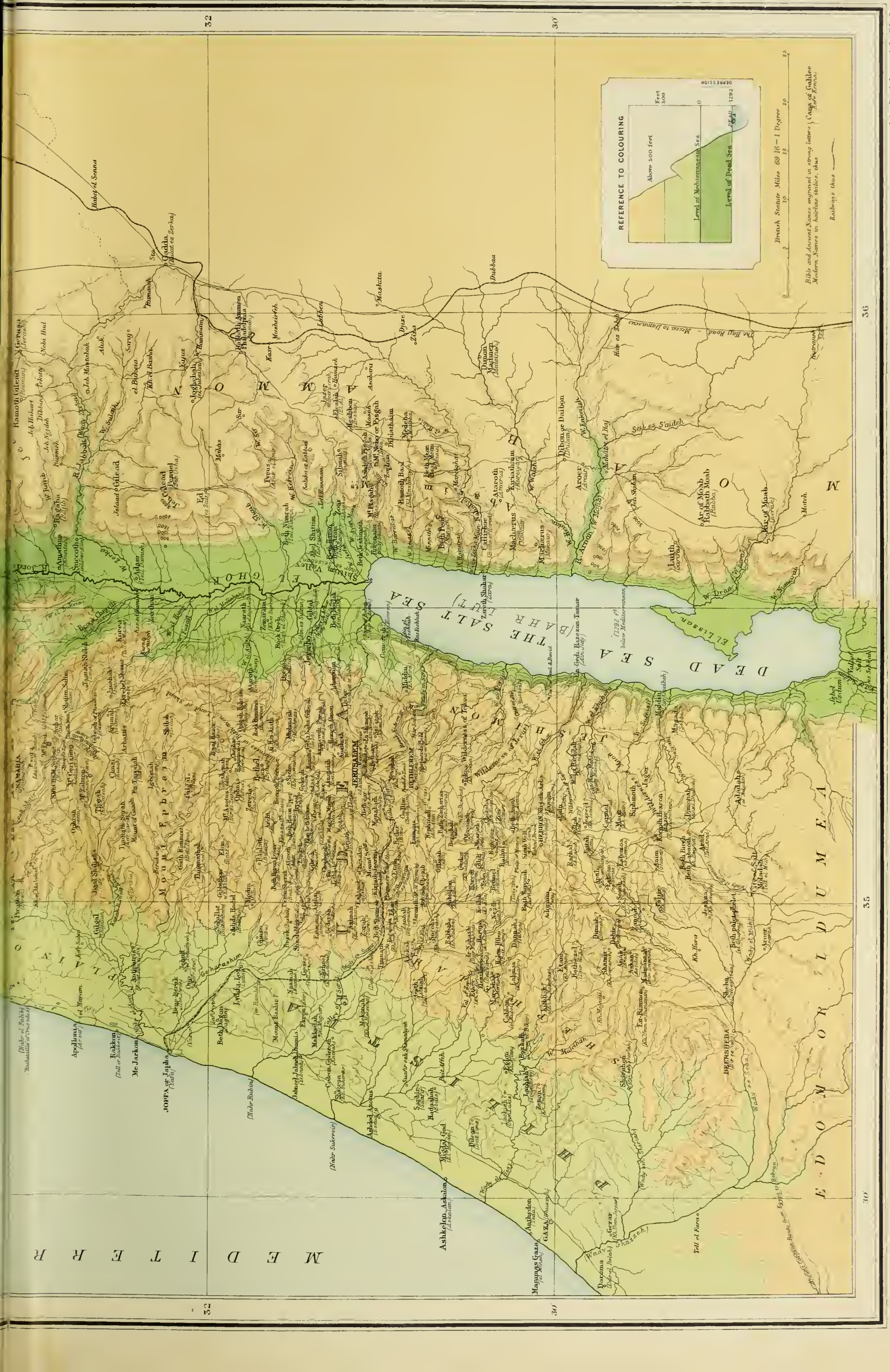
REFERENCE TO COLOURING
Above 500 feet
Level of Mediterranean Sea
Level of Dead Sea
DEAD SEA
THE SALT SEA
JERUSALEM
BETHLEHEM
JOPPA or Japho
GAZA
BEERSHEBA
MEDITERR
John Bartholomew & Co. Edin^r

NORTHERN ASIA

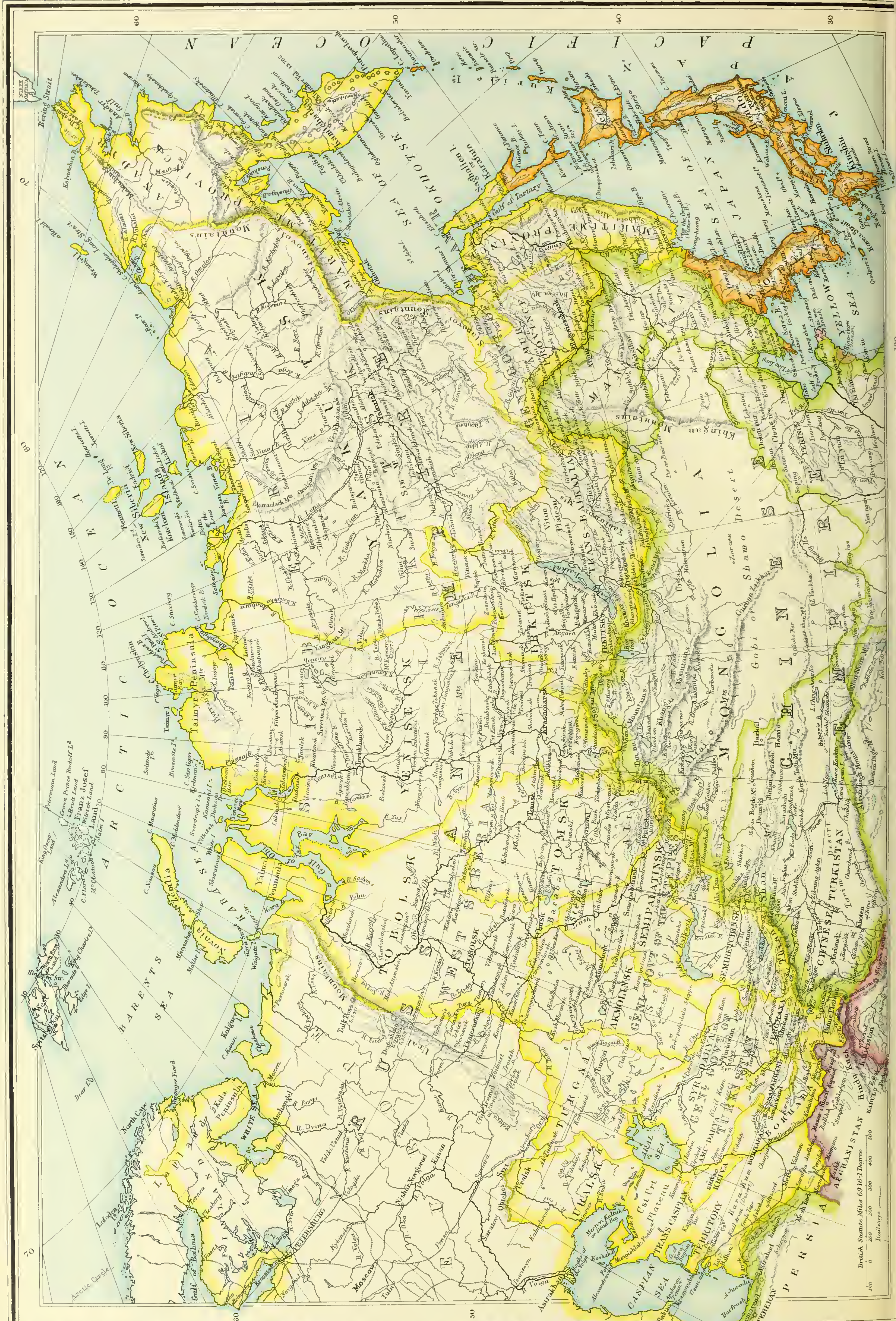

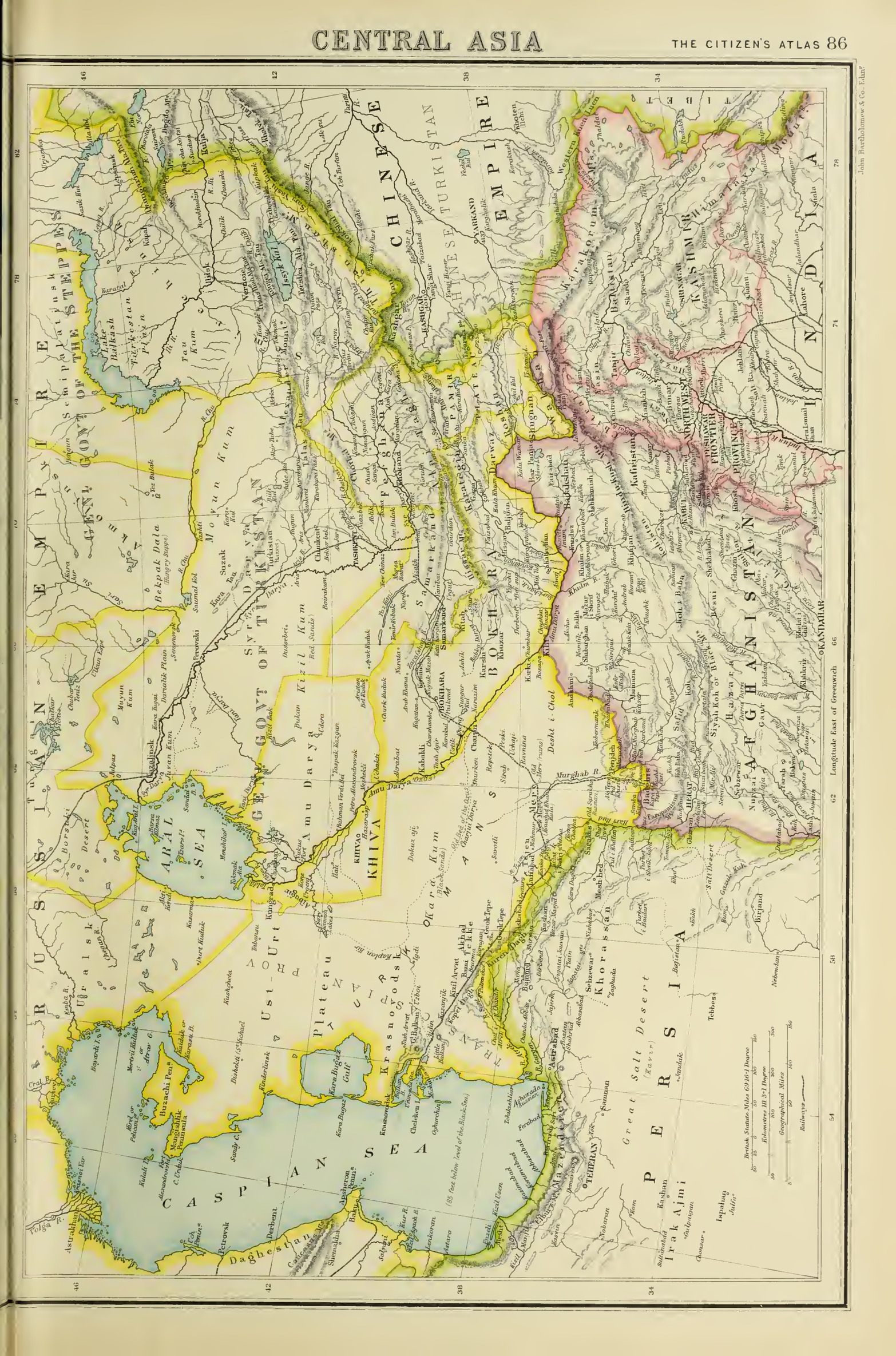
RUSSIAN EMPIRE
GENL. GOVT. OF THE STEPPES
CHINESE EMPIRE
CHINESE TURKISTAN
TIBET
INDIA
AFGHANISTAN
PERSIA
BOKHARA
KHIVA
GOVT. OF TURKISTAN
ARAL SEA
CASPIAN SEA
Great Salt Desert
Kara Kum
Kizil Kum
Moyun Kum
Bekpak Dala
Longitude East of Greenwich
John Bartholomew & Co. Edinr.

AFGHANISTAN
BALUCHISTAN
KASHMIR
PUNJAB
RAJPUTANA
SINDH
BOMBAY
CENTRAL PROVINCES
BERAR
HYDERABAD
NIZAM'S DOMINIONS
MADRAS
MYSORE
GOA
CEYLON
ARABIAN SEA
Laccadive Islands
Nine Degree Channel
Gulf of Manar
Gulf of Cutch
Gulf of Cambay
Great Rann of Cutch
Little Rann of Cutch
Mouths of the Indus
Tropic of Cancer
Kabul
Kandahar
Quetta
Karachi
Hyderabad
Bombay
Poona
Ahmadabad
Baroda
Surat
Indore
Bhopal
Nagpur
Hyderabad
Bangalore
Madras
Pondicherry
Calicut
Cochin
Trivandrum
Jaffna
Lahore
Amritsar
Delhi
Simla
Srinagar
Peshawar
Multan
Bahawalpur
Jodhpur
Jaipur
Ajmer
Bikaner
Gwalior
Lucknow
Allahabad
Agra
Meerut
Calcutta
Cape Comorin
Longitude East of Greenwich
British Statute Miles 69.16 = 1 Degree

REFERENCE TO COLOURING
British Possessions
Subordinate Native States
French Possessions
Portuguese Possessions
Railways open
,, in construction
Canals
CHANG-TANG
TIBET
KHAM
BHUTAN
NEPAL
BENGAL
EASTN BENGAL AND ASSAM
Chota Nagpur
Orissa
UPPER BURMA
BURMA
Shan States
Lower Burma
YUN-NAN
BAY OF BENGAL
GULF OF MARTABAN
Mouths of the Ganges and Brahmaputra
Mouths of the Mahanadi
Mouths of the Irrawaddy
Andaman Islands
Nicobar Is.
Mergui Archipelago
Lhasa
CALCUTTA
Dacca
Patna
Benares
Katmandu
Mandalay
Rangoon
Bangkok
Moulmein
CEYLON
Colombo
Jaffna
Cape Comorin
Palk Strait
Gulf of Manar
CONTINUATION ON SAME SCALE

INDIA

(SECTION I)

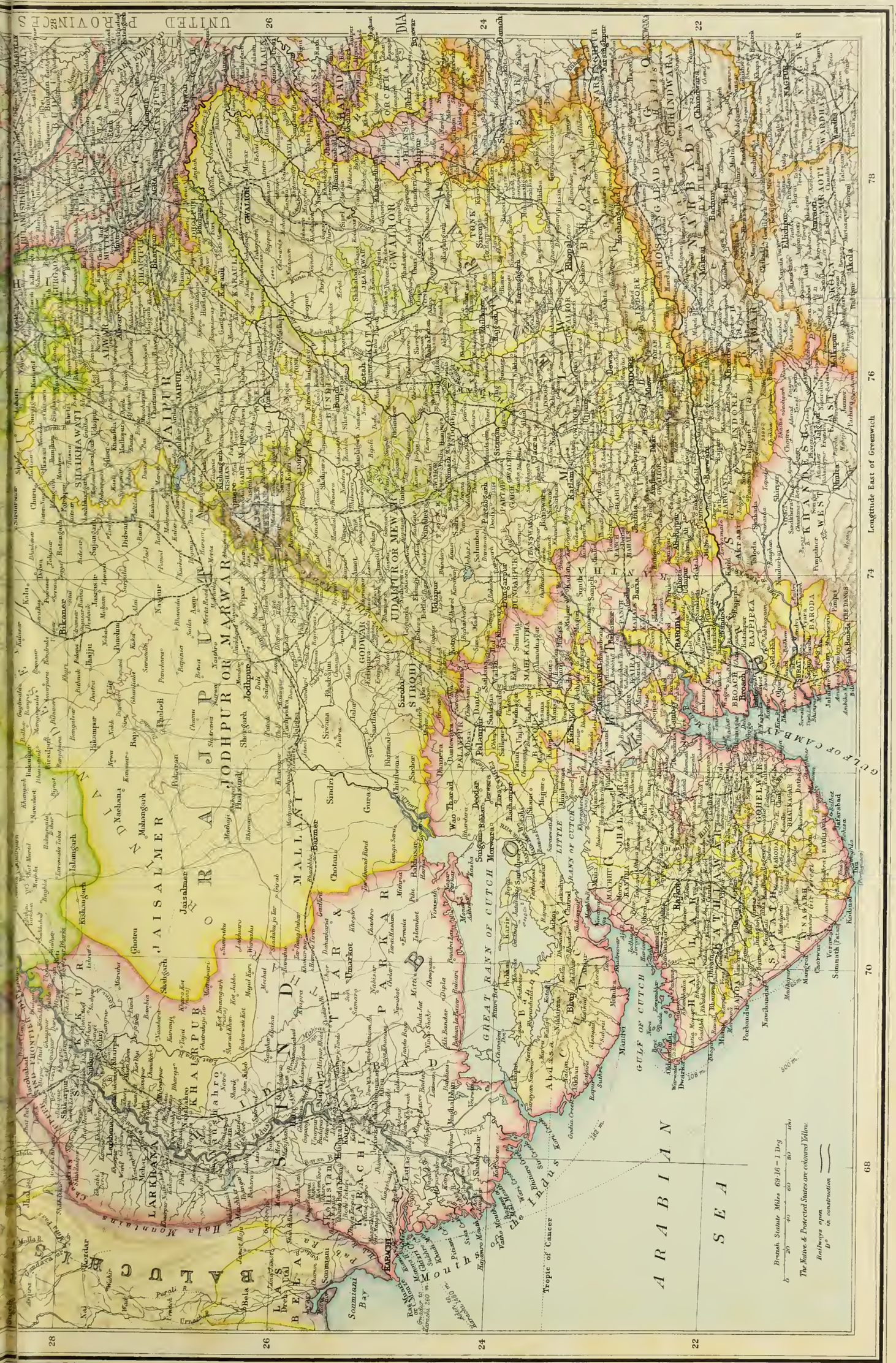
UNITED PROVINCES
RAJPUTANA
JODHPUR OR MARWAR
JAISALMER
MALLANI
KHALISTAN
BALUCHISTAN
LARKHANA
GREAT RANN OF CUTCH
LITTLE RANN OF CUTCH
GULF OF CUTCH
GULF OF CAMBAY
ARABIAN SEA
Mouth of the Indus
Tropic of Cancer
Longitude East of Greenwich
Branch Statute Miles 69·16 = 1 Deg
The Native & Protected States are coloured Yellow.
Railways open
in construction
John Bartholomew & Co. Edinr.

78
82
84
86
28
26
24
22
20
18
80
82
84
86
KUMAUN
ALMORA
HIMALAYA
NEPAL
MORADABAD
ROHILKHAND
PROVINCES
LUCKNOW
OUDH
GORAKHPUR
FIZABAD
ALLAHABAD
BENARES
MIRZAPUR
SHAHABAD
GAYA
PATNA
SARAN
HAZARIBAGH
BENGAL
CHUTIA NAGPUR
RANCHI
SINGHBHUM
BAGHELKHAND
JABALPUR
MANDLA
BILASPUR
CENTRAL PROVINCES
CHHATISGARH
RAIPUR
SAMBALPUR
NAGPUR
CHANDA
BASTAR
VIZAGAPATAM
GANJAM
ORISSA
TRIBUTARY STATES
CUTTACK
PURI
KALAHANDI
PATNA
SARGUJA
JASHPUR
GANGPUR
BONAI
BAMRA
KEUNJHAR
MORBHANJ
DHENKANAL
KHATMANDU
AGRA
GWALIOR
CAWNPUR
JHANSI
HAMIRPUR
BANDA
SAGAR
DAMOH
CHHINDWARA
SEONI
BALAGHAT
BHANDARA
WARDHA
ADILABAD
KARIMNAGAR
HAIDARABAD
BERAR
Dhaulagiri
Brahmaputra R.
Mahanadi
Chilka L.

John Bartholomew & Co. Edinr

INDIA
(SECTION 3)

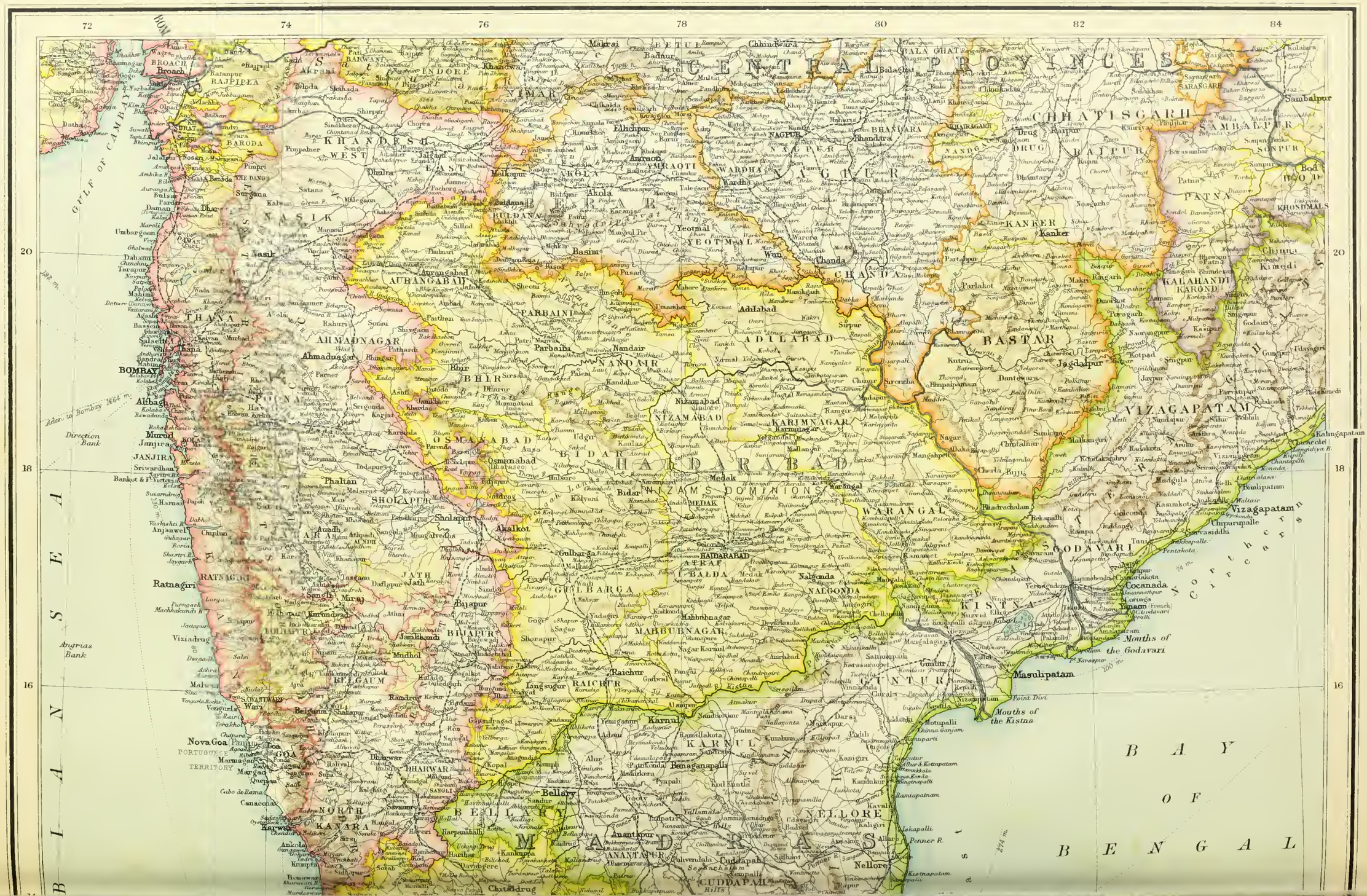

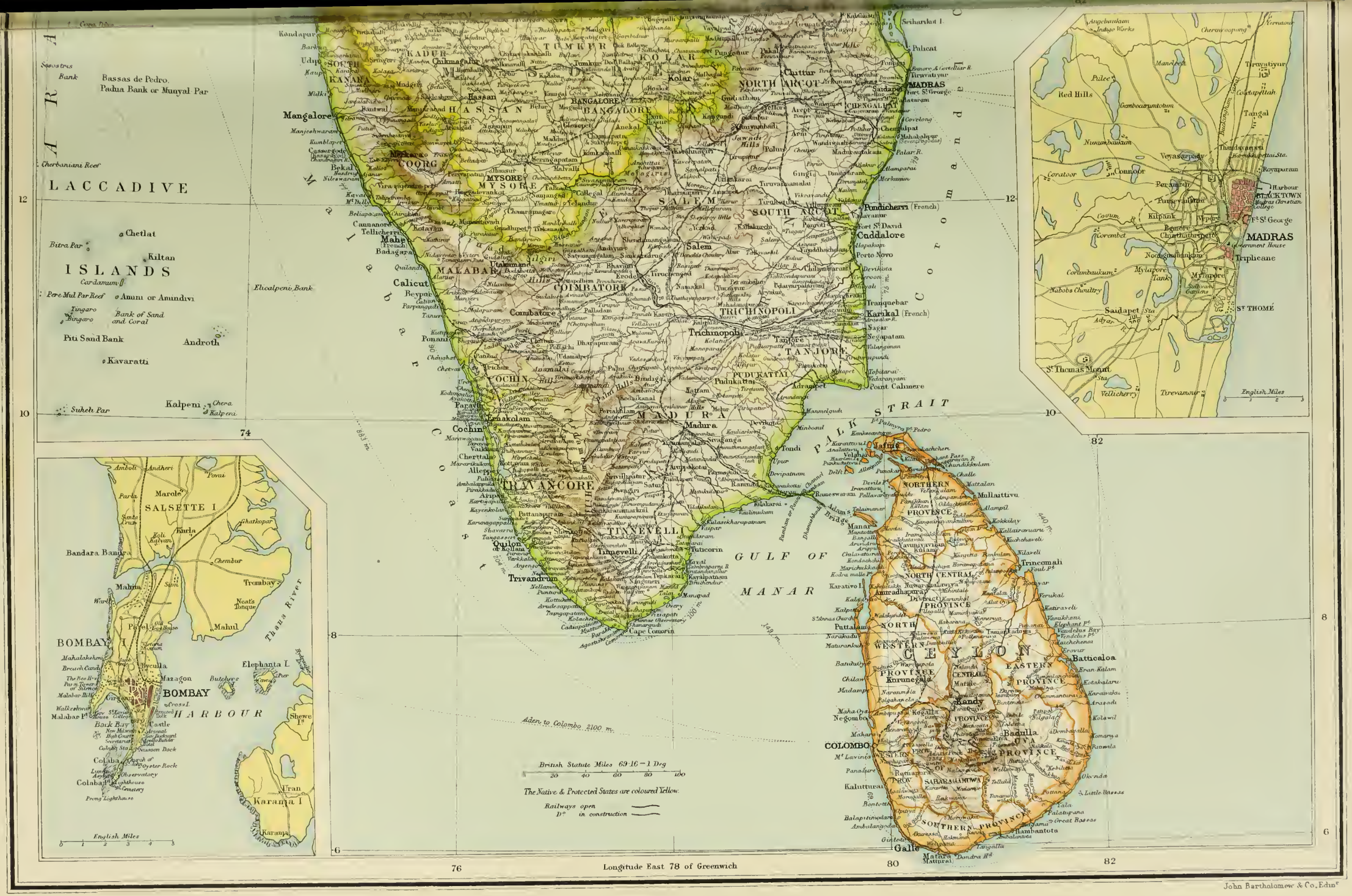

THE CITIZEN'S ATLAS 94

John Bartholomew & Co. Edinr

British Territory
French
Chinese
Siamese
British Statute Miles 69·16 = 1 Degree
Railways thus
Longitude East 100 of Greenwich
BURMA
SIAM
CHINA
YUNNAN
SE-CHUEN
TONG-KING
CAMBODIA
ANNAM
FRENCH INDO CHINA
West Laos
Laos
EAST BENGAL
ASSAM
BAY OF BENGAL
INDIAN OCEAN
SOUTH CHINA SEA
GULF OF SIAM
GULF OF TONG KING
Gulf of Martaban
ANDAMAN ISLANDS
NICOBAR ISLANDS
Mergui Archipelago
TENASSERIM
MALAY PENINSULA
STRAIT OF MALACCA
SUMATRA
Hai-nan
SINGAPORE STRAIT
SINGAPORE
Singapore
BINTANG OR RIO
Batam
MALACCA STR.
PENANG
English Miles
Districts in Penang
1 Teluk Ayer Raja
2 Pulo
3 Ayer Etam
4 Jalutong
5 Batu-lan-chang
6 Glugur
7 Sungei Dua
8 Sungei Nebong
9 Sungei Kluang
10 Western
11 Byam Lapes
12 Sungei Teram
13 Batumou
MANDALAY
Bangkok
Rangoon
Akyab
Chittagong
Moulmein
Bhamo
Saigon
Hué
Kedah
Perak
Pahang
Johore
Malacca
Kelantan
Trengganu

EAST INDIAN ARCHIPELAGO
THE CITIZEN'S ATLAS 96
SIAM
BURMA
CAMBODIA
FRENCH INDO-CHINA
SOUTH CHINA SEA
BAY OF BENGAL
GULF OF SIAM
INDIAN OCEAN
PHILIPPINE ISLANDS
(United States)
LUZON
MINDANAO
PALAWAN (PARAGUA)
SULU SEA
SULU ARCHIPELAGO
NORTH BORNEO
BRUNEI
SARAWAK
BORNEO
CELEBES SEA
CELEBES
MOLUCCAS
BANDA SEA
FLORES SEA
JAVA SEA
ARAFURA SEA
NEW GUINEA
PACIFIC OCEAN
SUMATRA
JAVA
TIMOR
FEDERATED MALAY STATES
SINGAPORE (British)
BATAVIA
BANGKOK
SAIGON
HUE
MANILA
MENADO
TERNATE
HALMAHEIRA (JILOLO)
BANJERMASSIN
MACASSAR
Equator
British Statute Miles 69·46 = 1 Degree
Railways thus
Longitude East 115 of Greenwich
John Bartholomew & Co. Edinr

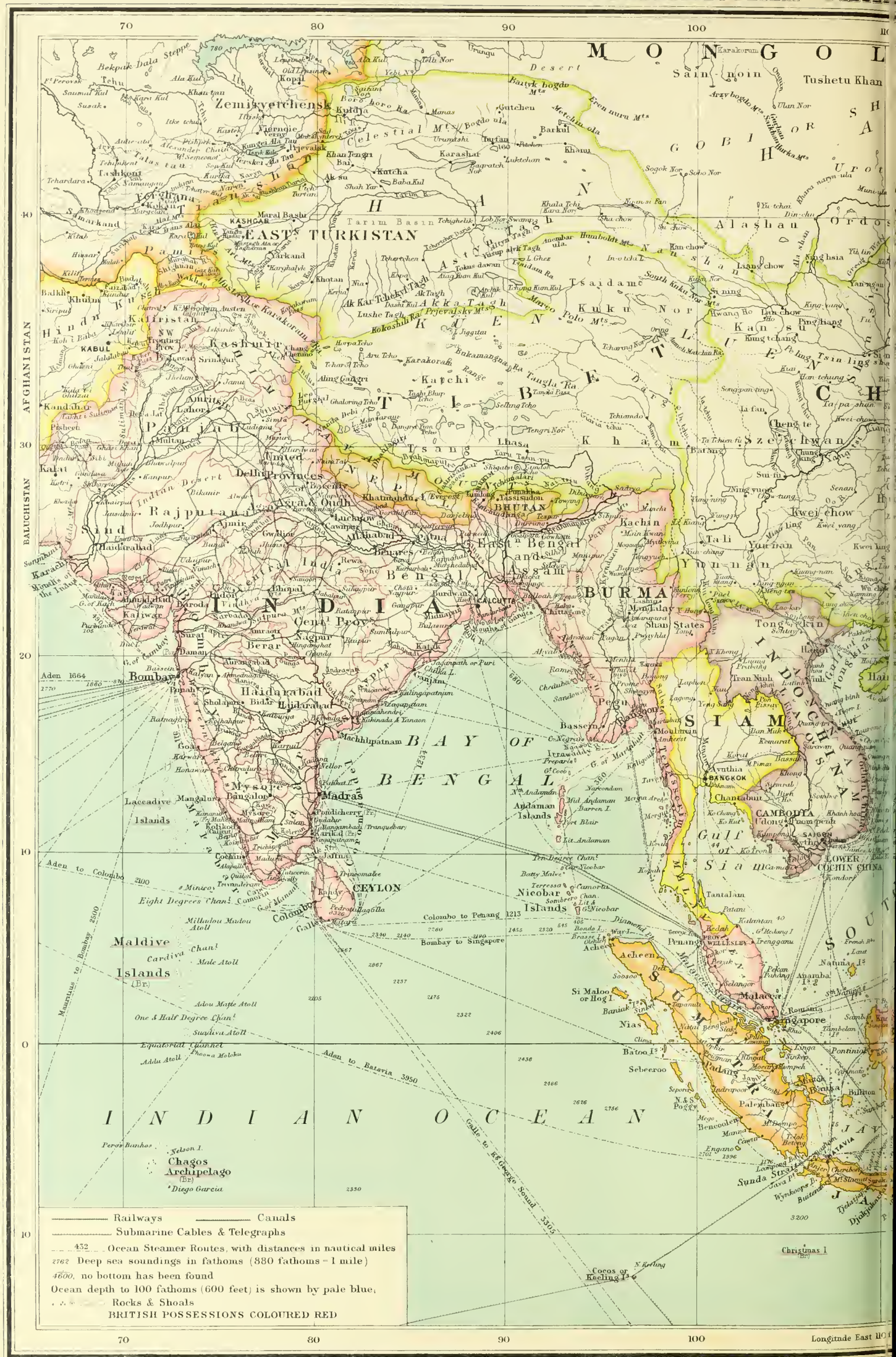
MONGOLIA
Sain-noin
Tushetu Khan
GOBI DESERT
Zemikyerchensk
Kopal
Celestial Mts
Tashkent
Ferghana
Samarkand
KASHGAR
EASTERN TURKISTAN
Tarim Basin
Yarkand
Khotan
Aksu
Kuchia
Turfan
Hami
Karashar
Barkul
Alashan
Ordos
Tsaidam
Kuku Nor
Kansu
Kashmir
Srinagar
Kafiristan
KABUL
Afghanistan
Balkh
Khulm
Kandahar
Pishin
Kalat
Baluchistan
Lahore
Amritsar
Multan
Punjab
Delhi
United Provinces
Agra & Oudh
Lucknow
Allahabad
Benares
Patna
Rajputana
Ajmir
Gwalior
Indore
Sind
Haidarabad
Karachi
Ahmedabad
Baroda
Bombay
Kaliwar
Central India
Nagpur
Berar
Haidarabad
Bidar
Sholapur
Goa
Mysore
Bangalore
Madras
Pondicherry
Laccadive Islands
Mangalore
Cochin
Trivandrum
Jaffna
CEYLON
Colombo
Galle
Maldive Islands (Br.)
Chagos Archipelago (Br.)
Diego Garcia
Peros Banhos
Nelson I.
INDIAN OCEAN
BAY OF BENGAL
Andaman Islands
Nicobar Islands
Port Blair
Machhlipatnam
Calcutta
Chittagong
Lhasa
Tsang
Khamba
BHUTAN
Tassisudon
Darjeeling
Assam
East Bengal
BURMA
Mandalay
Shan States
Rangoon
Pegu
Bassein
Moulmein
Tenasserim
Tavoy
Mergui
SIAM
BANGKOK
Chantaburi
CAMBODIA
Udong
Pnompenh
SAIGON
LOWER COCHIN CHINA
Tonkin
Hanoi
Gulf of Siam
Tantalam
Kedah
Penang
WELLESLEY
Acheen
Si Maloo or Hog I.
Nias
Batoo Is.
Sebeeroo
Malacca
Singapore
Rhio
Pontiniani
Banka
Billiton
Palembang
Bencoolen
Padang
Sunda Strait
BATAVIA
Christmas I.
Cocos or Keeling Is.
Aden 1664
Aden to Colombo 2100
Eight Degrees Chan.
Colombo to Penang 1213
Bombay to Singapore
Aden to Batavia 3950
Galle to Kg George Sound 3502
Mauritius to Bombay 2510
Longitude East
Railways
Canals
Submarine Cables & Telegraphs
432 Ocean Steamer Routes, with distances in nautical miles
2762 Deep sea soundings in fathoms (880 fathoms = 1 mile)
4600, no bottom has been found
Ocean depth to 100 fathoms (600 feet) is shown by pale blue;
Rocks & Shoals
BRITISH POSSESSIONS COLOURED RED

John Bartholomew & Co. Edin^r

PROJECTION

SIBERIAN
KHIRGIZ
Kalmuk
KOBDO
TARBAGATAI
DZUNGARIA
JASSAKTUM
SAIN NOIN
TUSCHETT
OF GOBI
DESERT
SIN TSIANG
CHINESE TURKISTAN
Makan Desert
Tokla Makan Desert
Altyn Tagh
Kwen-lun
Marco Polo Mountains
KUKU NOR
ALA SHAN
Nan Shan
Karakoram Range
TIBET
Tang la Range
MINYAK
KHAM
Pemakoi
Lassa
INDIA
Bhotan
BURMA
SIAM
YUNNAN
TONKING
Lake Balkash
Lob Nor
Kuku Nor
Brahmaputra R.
Irkutsk
Tomsk
Semipalatinsk
Urumtsi
Kashgar
Yarkand
Leh
Lhasa
Rangoon
Mandalay
Hanoi
CANTON
Fat chan
Sai wan
Shun tak
Whampoa
Salam
Canton River or Chu kiang
Macao I.
Macao
Lantao
Victoria
HONG KONG
Castle Peak
Mirs Bay
Sanchoi
Ty shan Bay
Cone I.
Sau chao
Ladore I.
Lema I.
South Sea
English Miles
0 6 12

John Bartholomew & Co., Edm.r

CHINA

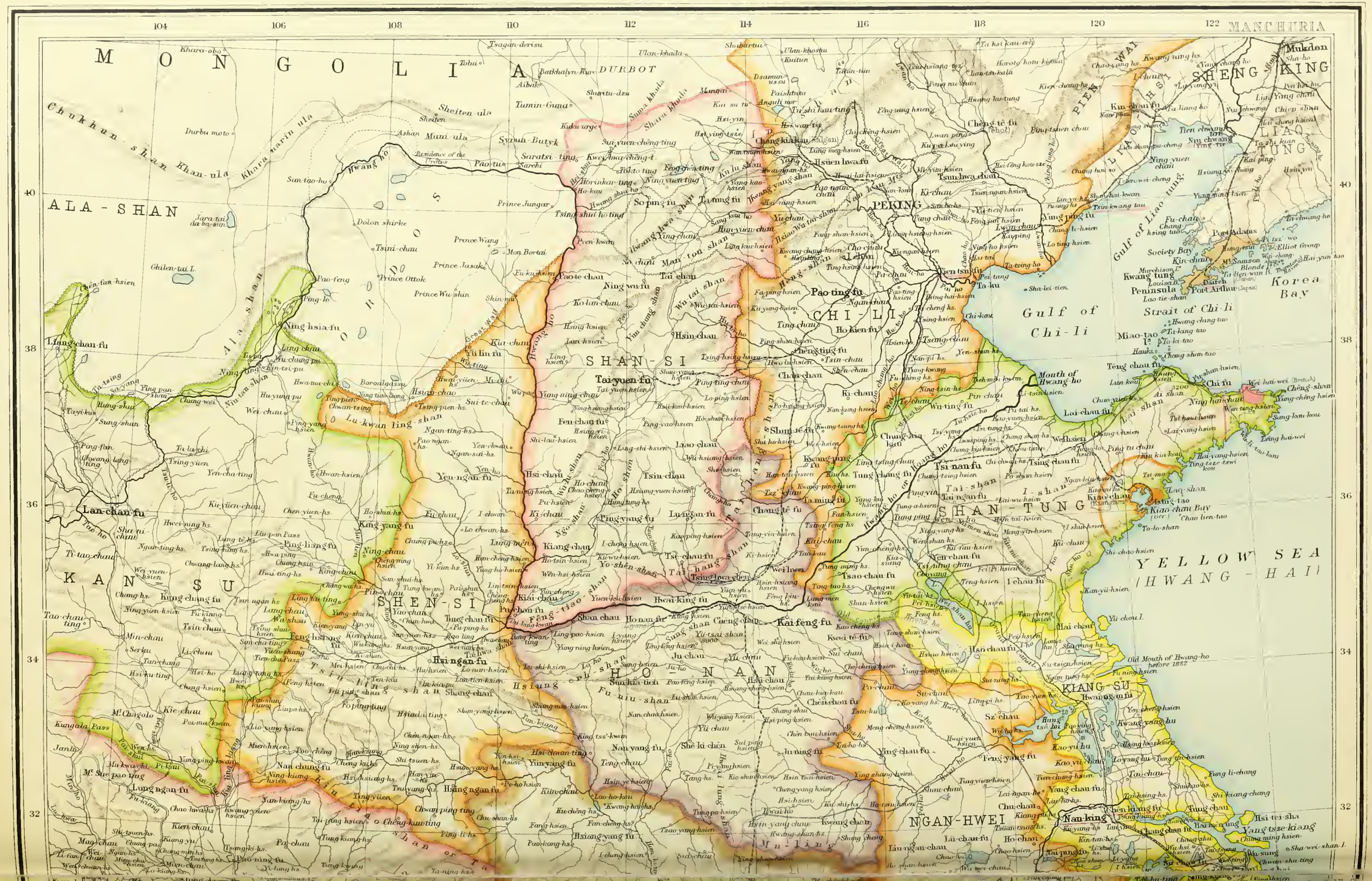
MONGOLIA
ALA-SHAN
KAN-SU
SHEN-SI
SHAN-SI
CHI-LI
PEIKING
SHAN-TUNG
HO-NAN
NGAN-HWEI
KIANG-SU
SHENG-KING
LIAO-TUNG
MANCHURIA
Gulf of Chi-li
Gulf of Liao-tung
Strait of Chi-li
YELLOW SEA (HWANG-HAI)
Korea Bay
Mouth of Hwang-ho
Old Mouth of Hwang-ho before 1852
Mukden
Nan-king
Kai-feng-fu
Tai-yuen-fu
Pao-ting-fu
Tsi-nan-fu
Lan-chau-fu
Port Arthur
Darien
Wei-hai-wei (British)
Chefoo
Tsing-tao
Kiao-chau Bay
Chao-lien-tao
Shang-hai
Hwang-ho
Yang-tsze-kiang
Great Wall
Grand Canal
Chukhun-shan Khan-ula
Ala-shan
Lu-kwan ling-shan
Tsin-ling-shan
Hwang-shan
Tai-shan
I-shan
Mu-ling
Tsing-tao

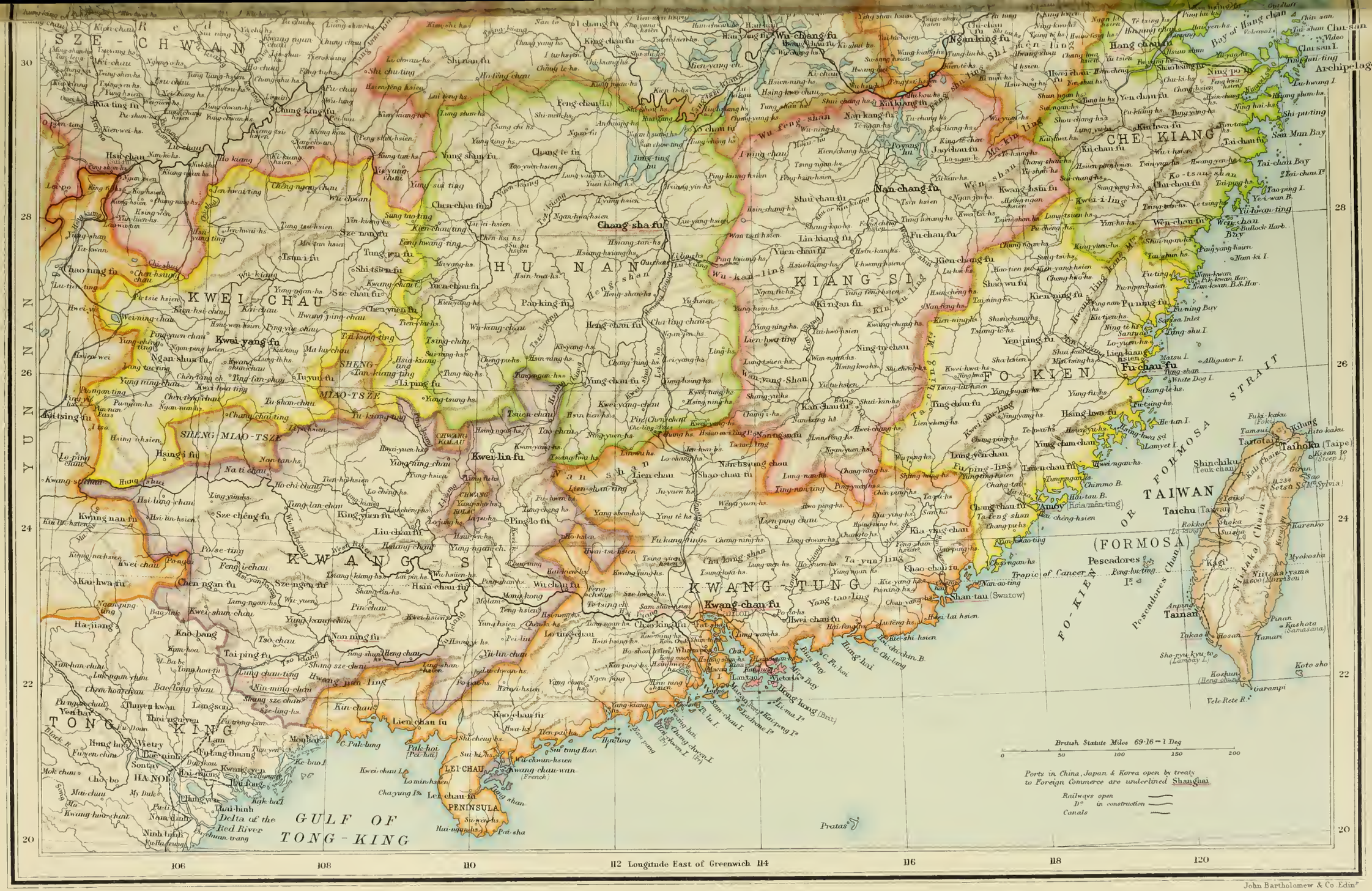

John Bartholomew & Co. Edinr.

MANCHURIA
EASTERN GOBI
KIRIN
SHENG KING
LIAO TUNG
HAM GYENG
PHYENG AN
HWANG HAI
KANG WEN
KYENG SEOUL
KYENG SANG
CHEL LA
CHUNG CHEING
YELLOW SEA (HWANG-HAI)
Korea Bay
Korea Archipelago
Broughton Strait
Tsu-shima
Quelpart I.
Goto Shima
Nagasaki
Shimonoseki
Vladivostok
Peter the Great Bay
Port Arthur
Dairen
Port Lazarev
Wen san or Gen san
Matsu Shima (Dagelet)
Oki Shima
Tanega Shima
Yaku Shima
Colnett Str.
Van Diemen Str.
Kagoshima Gulf
Kagoshima
Miyazaki
Koshiki Shima
Amakusa Shima
Fukaye Shima
Kiushiu (Saikaido)
Shikoku
Tosa Bay
Hiroshima
Matsuyama
Tottori
Mukden
Kirin
Chang pai shan
Peak to san (White Mountain)
Broughton Bay
Korea Strait
Tsushima Strait
Bungo Strait
British Statute Miles, 69·16 = 1 Deg.
Ports in Japan & Korea open by treaty to Foreign Commerce are underlined Yokohama
Railways open
D° in construction

John Bartholomew & Co. Edinr

AFRICA

REFERENCE TO COLOURING
British Possessions
French ,,
German ,,
Belgian ,,
Portuguese ,,
Italian ,,
SPAIN
PORTUGAL
MEDITERRANEAN SEA
GREECE
ASIA MINOR
Crete
Cyprus
Sicily
Malta
Madeira
Canary Islands
MOROCCO
ALGERIA
TUNIS
TRIPOLI
Barka
Fezzan
EGYPT
Libyan Desert
Nubian Desert
Arabian Desert
Red Sea
Persian Gulf
Gulf of Aden
Tropic of Cancer
Equator
Tibesti
Kawar
Air or Asben
Tintumma
Kanem
Bodele
Ennedi
Borku
Tuat
Tanezrouft
Atakor-n Ahaggar
Tademaït
Hamada el Homra
Gurara
Gidi
Erg Iguidi
Erg Chech
Erg Iguidi
Erg Tifernine
Erg Tihodaine
Erg Amadghor
Erg Chebbi
Erg Rebiana
Erg Djourab
Erg Ennedi
Erg Tibesti
Erg Bilma
Erg Ghat
Erg Murzuk
Erg Gadames
Erg Tin Fadjoumi
Erg Tin Hinan
Erg Tin Tarabine
Erg Tin Tarabine
Erg Tin Tarabine

SOUTH ATLANTIC OCEAN
INDIAN OCEAN
MADAGASCAR
MOÇAMBIQUE CHANNEL
GERMAN EAST AFRICA
ANGOLA
GERMAN SOUTH WEST AFRICA
Damaraland
Great Namaqualand
Bechuanaland Protectorate
British Bechuanaland
TRANSVAAL
ORANGE FREE STATE
NATAL
CAPE OF GOOD HOPE
SOUTHERN RHODESIA
NORTH WESTERN RHODESIA
NORTH EASTERN RHODESIA
NYASALAND PROTECTORATE
Lake Nyasa
Lake Tanganyika
Cape Town
Tropic of Capricorn
Longitude East 20 of Greenwich
MAURITIUS
ASCENSION
ST HELENA
SECTION ACROSS EQUATORIAL AFRICA
CONGO BASIN
ATLANTIC OCEAN
INDIAN OCEAN
John Bartholomew & Co. Edinr

MOROCCO, ALGERIA & TUNIS

UPPER & LOWER EGYPT

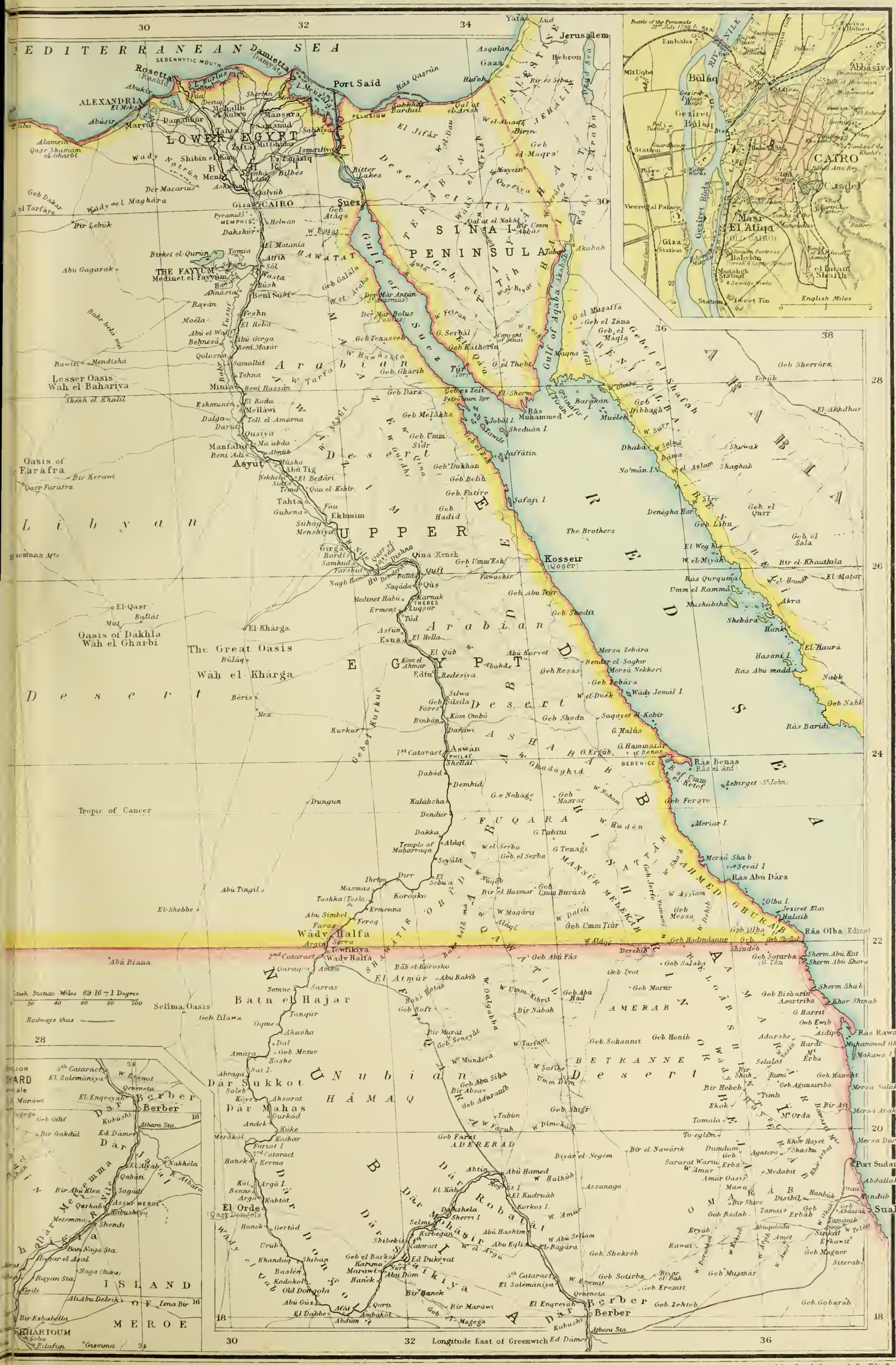

John Bartholomew & Co. Edinr.

NORTH-WEST AFRICA

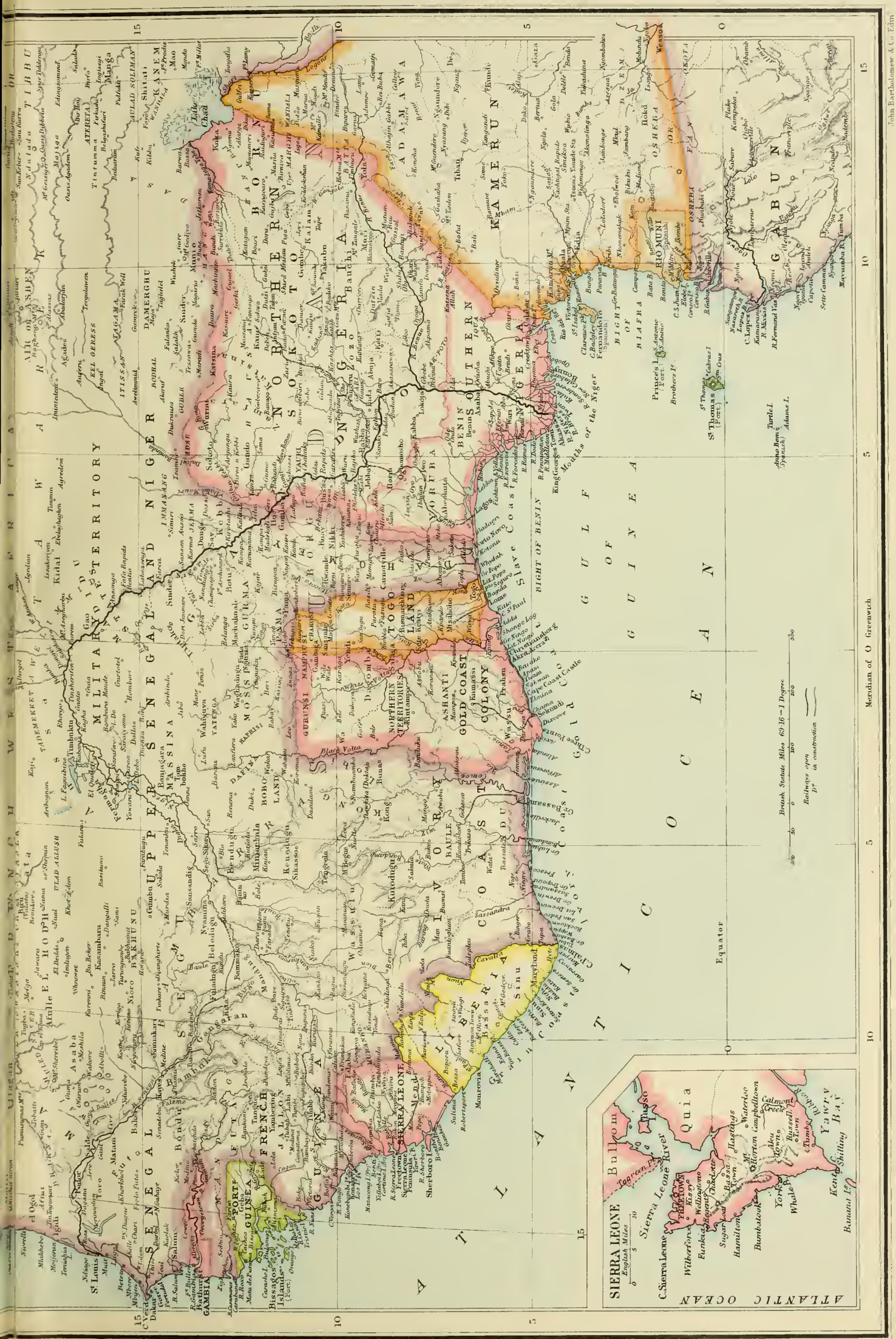
SIERRA LEONE
English Miles
Sierra Leone
C. Sierra Leone
Freetown
Wilberforce
Kissy
Wellington
Furbeta
Waterloo
Hastings
Hamilton
Bumbatoke
Calmont
Kent
Shilling Bay
Banana Is.
Yawry Bay
ATLANTIC OCEAN
British Statute Miles 69·16 = 1 Degree
Railways open
Railways in construction
Equator
Meridian of O Greenwich
John Bartholomew & Co Edin

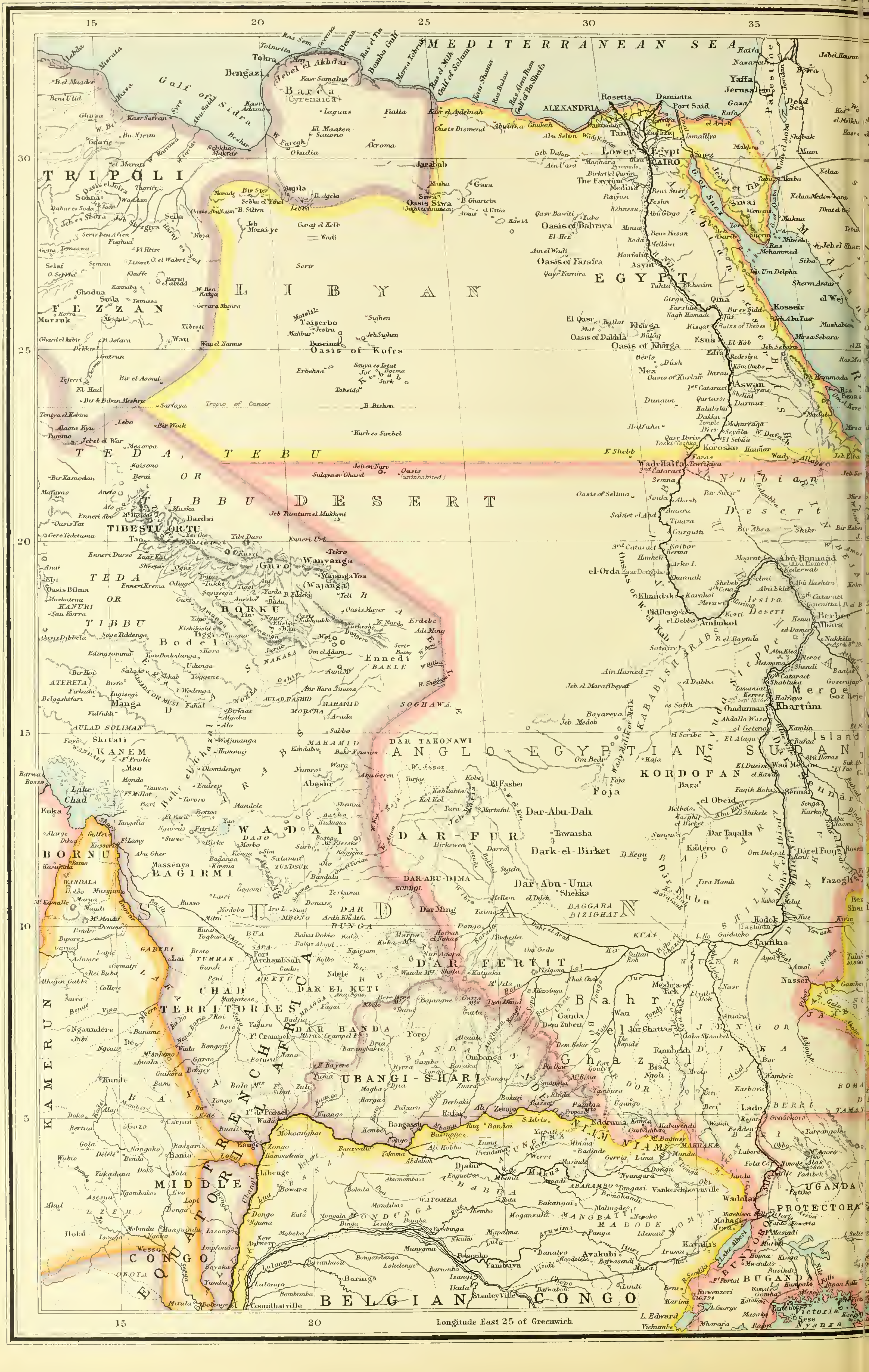
MEDITERRANEAN SEA
Gulf of Sidra
TRIPOLI
FEZZAN
LIBYAN
TEDA, TEBU
OR
TIBBU DESERT
TIBESTI ORTU
BORKU
WADAI
KANEM
Lake Chad
BORNU
BAGIRMI
DAR-FUR
KORDOFAN
ANGLO-EGYPTIAN SUDAN
EGYPT
Nubian Desert
ALEXANDRIA
CAIRO
Bengazi
Barca
Cyrenaica
Oasis of Kufra
Oasis Siwa
Oasis of Bahriya
Oasis of Farafra
Oasis of Dakhla
Oasis of Kharga
Aswan
Wady Halfa
Khartum
Omdurman
Berber
Meroe
Fashoda
Kodok
El Obeid
El Fasher
Dar Ferti
Bahr el Ghazal
CHAD TERRITORIES
UBANGI-SHARI
FRENCH EQUATORIAL AFRICA
MIDDLE CONGO
KAMERUN
BELGIAN CONGO
UGANDA PROTECTORATE
Victoria Nyanza
Lake Albert
Ruwenzori
L. Edward
Sinai
Jerusalem
Suez
Tropic of Cancer
Longitude East 25 of Greenwich
15
20
25
30
35
10
5

John Bartholomew & Co. Edinr

CENTRAL & SOUTH AFRICA

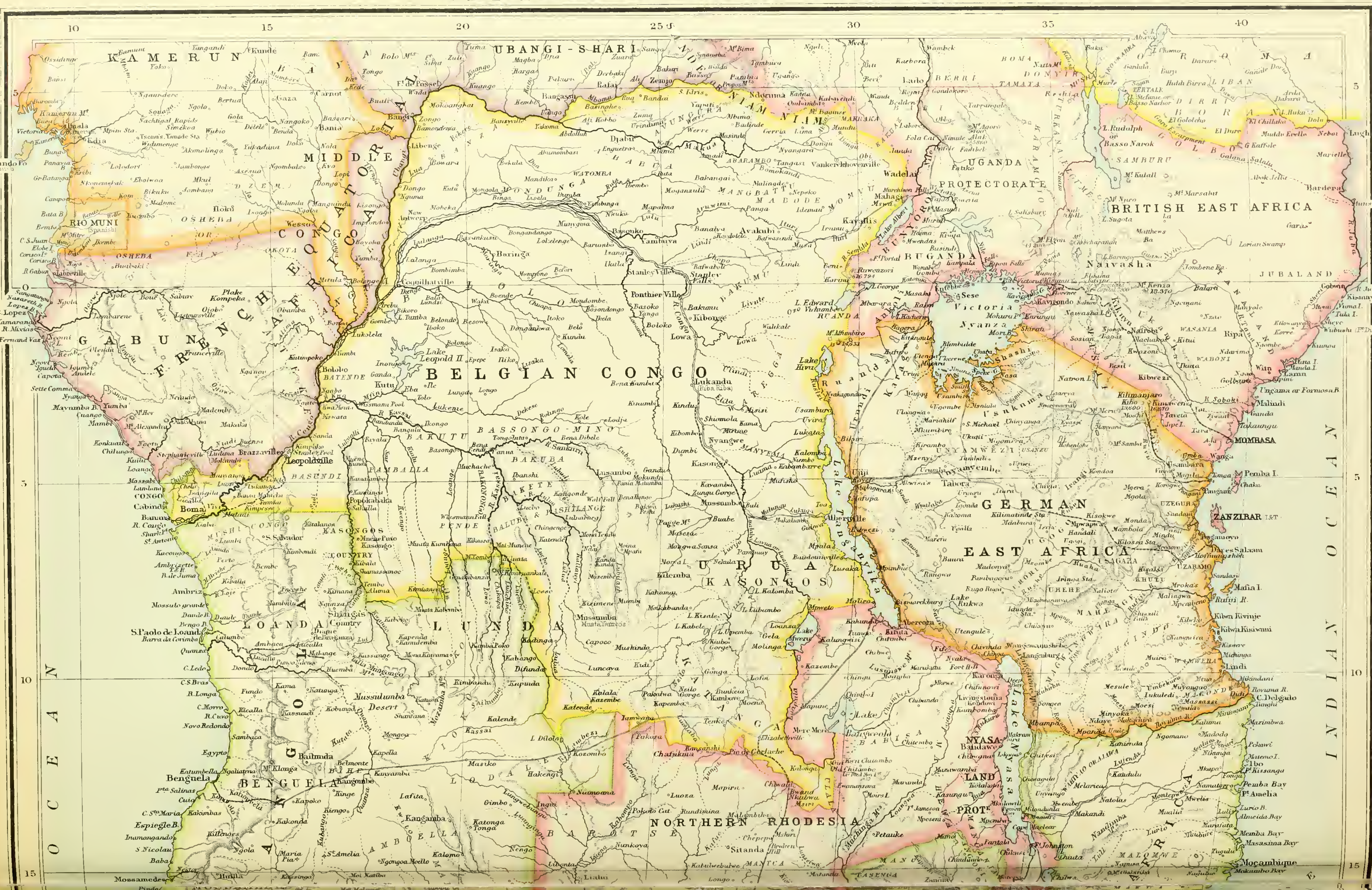

CAPE OF GOOD HOPE
TRANSVAAL
ORANGE FREE STATE
NATAL
BASUTO LAND
BRITISH BECHUANALAND
BECHUANALAND PROTECTORATE
KALAHARI DESERT
GERMAN SOUTH WEST AFRICA
DAMARA LAND
GREAT NAMAQUA LAND
SOUTHERN RHODESIA
MASHONA LAND
GAZA LAND
MADAGASCAR
INDIAN OCEAN
MOÇAMBIQUE CHANNEL
CONTINUATION OF SAME SCALE
Tropic of Capricorn
CAPE TOWN
Port Elizabeth
East London
Durban
Delagoa Bay
Lourenço Marques
Walfisch Bay
Lüderitz
British Statute Miles 69.16 = 1 Degree
Railways open
Do in construction
Longitude East 25 of Greenwich
John Bartholomew & Co. Edinr

BRITISH CENTRAL & EAST AFRICA

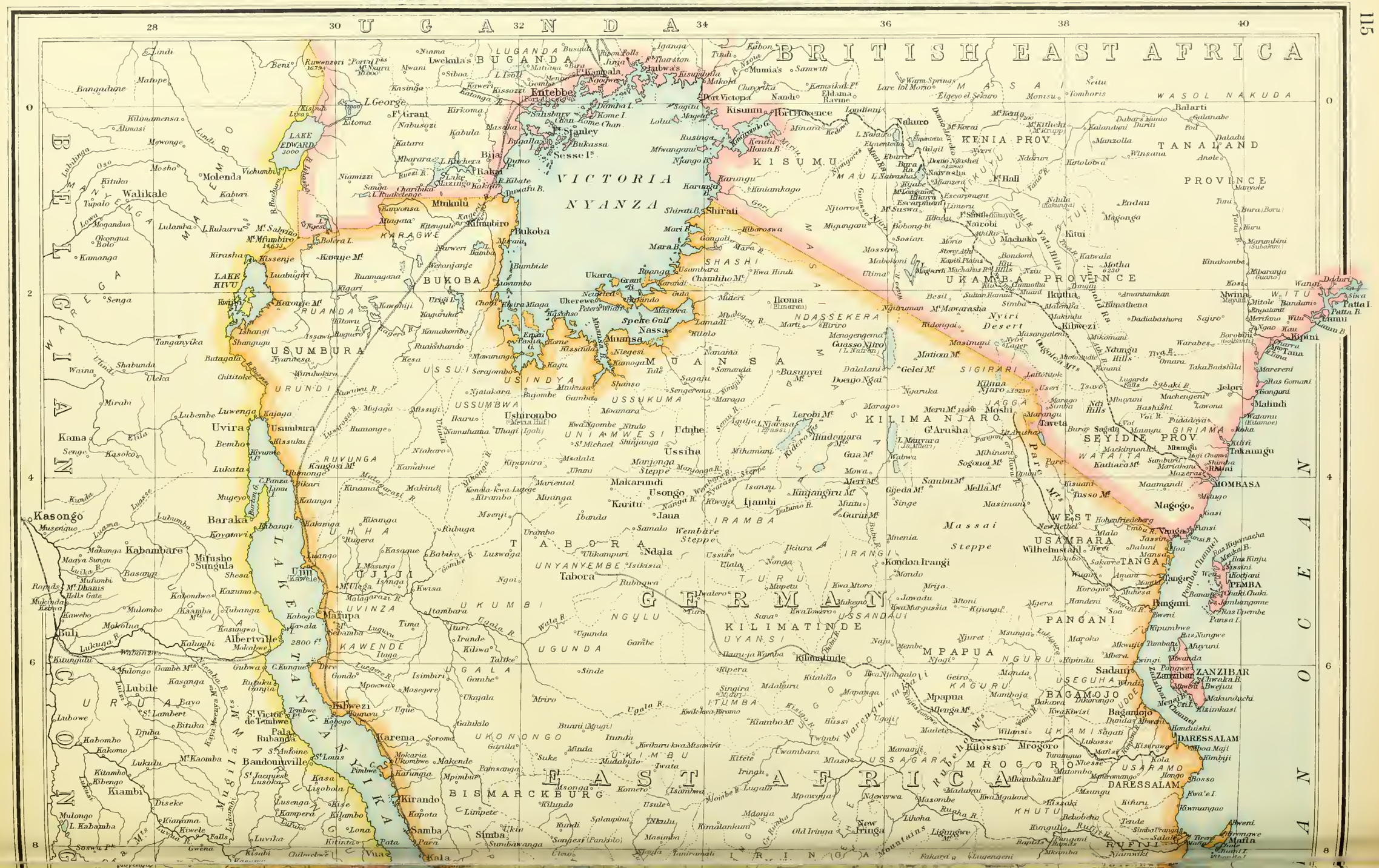

NORTHERN RHODESIA
SOUTHERN RHODESIA
BAROTSELAND
COMPANHIA ZAMBEZIA
COMPANHIA NYASA (CABO DELGADO)
PORTUGUESE MOÇAMBIQUE
EAST AFRICA
NYASALAND
TANGANYIKA
LANGENBURG
KILWA
MAHENGE
SONGEA
MAZOE
LOMAGUNDI
MAFUNGABUZI
LUAPULA
BANGWEOLO
LAKE MWERU
LAKE NYASA
Blantyre
Salisbury
Beira
Tete
Longitude East 34 of Greenwich
British Statute Miles 69·16 = 1 Degree
Railways open
D° in construction
THE CITIZEN'S ATLAS 116
John Bartholomew & Co. Edinr.

CAPE OF GOOD HOPE

John Bartholomew & Co. Edinr

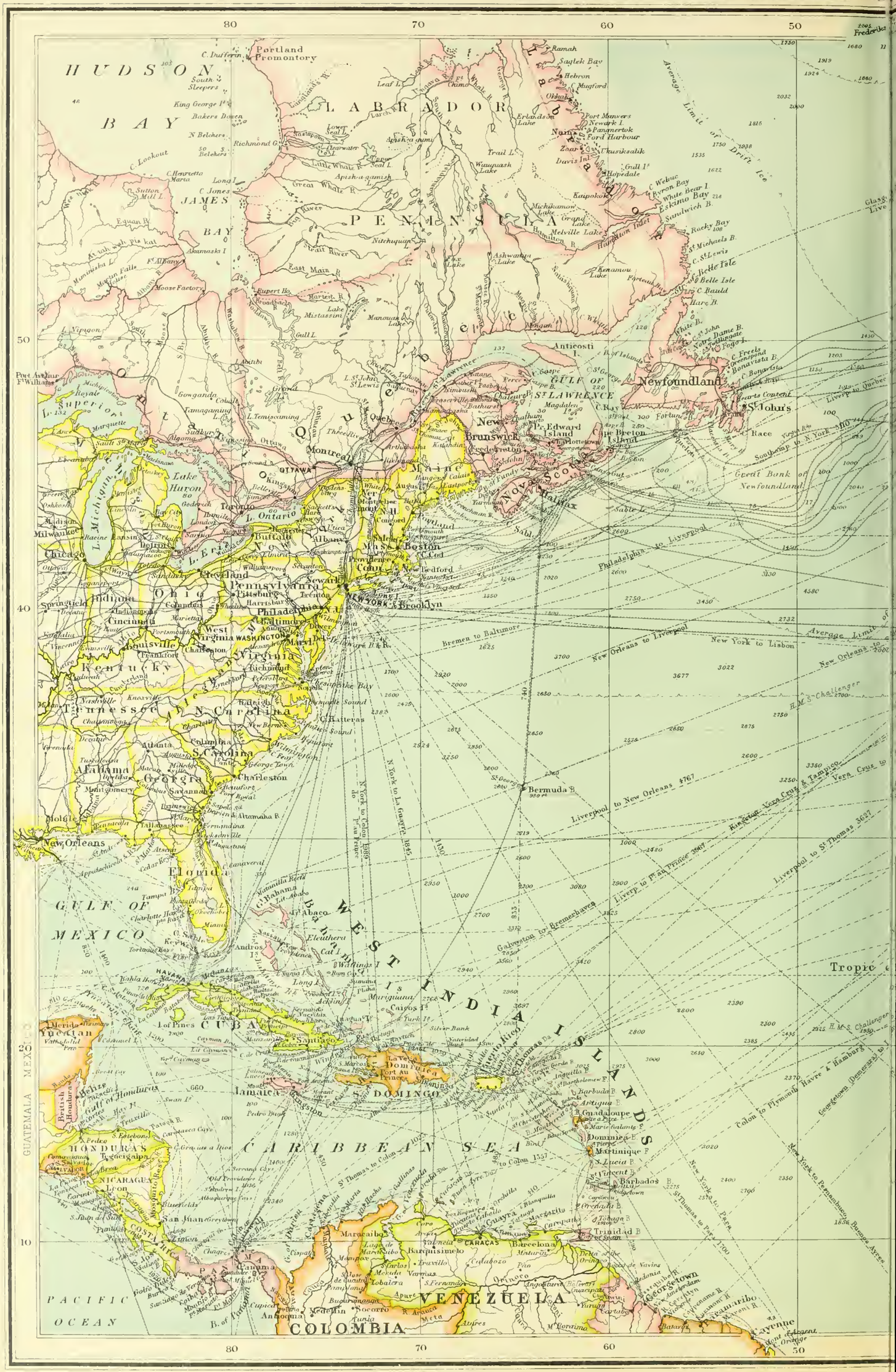
HUDSON BAY
LABRADOR
JAMES BAY
PENINSULA
Portland Promontory
Anticosti I.
GULF OF ST LAWRENCE
Newfoundland
St John's
Race
Great Bank of Newfoundland
Quebec
Montreal
OTTAWA
New Brunswick
Pr. Edward Island
Cape Breton Island
Nova Scotia
Halifax
Maine
Boston
Lake Superior
Lake Huron
Lake Michigan
L. Ontario
L. Erie
Toronto
Buffalo
Albany
Chicago
Detroit
Cleveland
Pennsylvania
Pittsburg
Philadelphia
Baltimore
NEW YORK & Brooklyn
Newark
Ohio
Indiana
Illinois
Cincinnati
Louisville
Kentucky
West Virginia
WASHINGTON
Virginia
Richmond
Norfolk
Tennessee
N. Carolina
Raleigh
C. Hatteras
S. Carolina
Charleston
Georgia
Savannah
Alabama
Mobile
New Orleans
Florida
GULF OF MEXICO
Bermuda I.
Bahamas
Andros I.
HAVANA
CUBA
Santiago
Jamaica
Kingston
S. DOMINGO
WEST INDIA ISLANDS
Tropic of Cancer
Dominica
Martinique
Barbados
Trinidad
CARIBBEAN SEA
Yucatan
Belize
HONDURAS
NICARAGUA
COSTA RICA
PANAMA
Caracas
Barcelona
Maracaibo
VENEZUELA
COLOMBIA
Medellin
Bogota
Cayenne
Paramaribo
GEORGETOWN
PACIFIC OCEAN
GUATEMALA
MEXICO
Average Limit of Drift Ice
Liverpool to New Orleans 4767
Liverpool to St Thomas 3627
Liverp to Port Prince 3967
Galveston to Bremerhaven
Bremen to Baltimore
New Orleans to Liverpool
New York to Lisbon
Philadelphia to Liverpool
Colon to Plymouth Havre & Hamburg
New York to Pernambuco Buenos Ayres
Georgetown Demerara to L
H.M.S. Challenger
Southamp to N York 110
Liverp to Quebec
Glasg Live

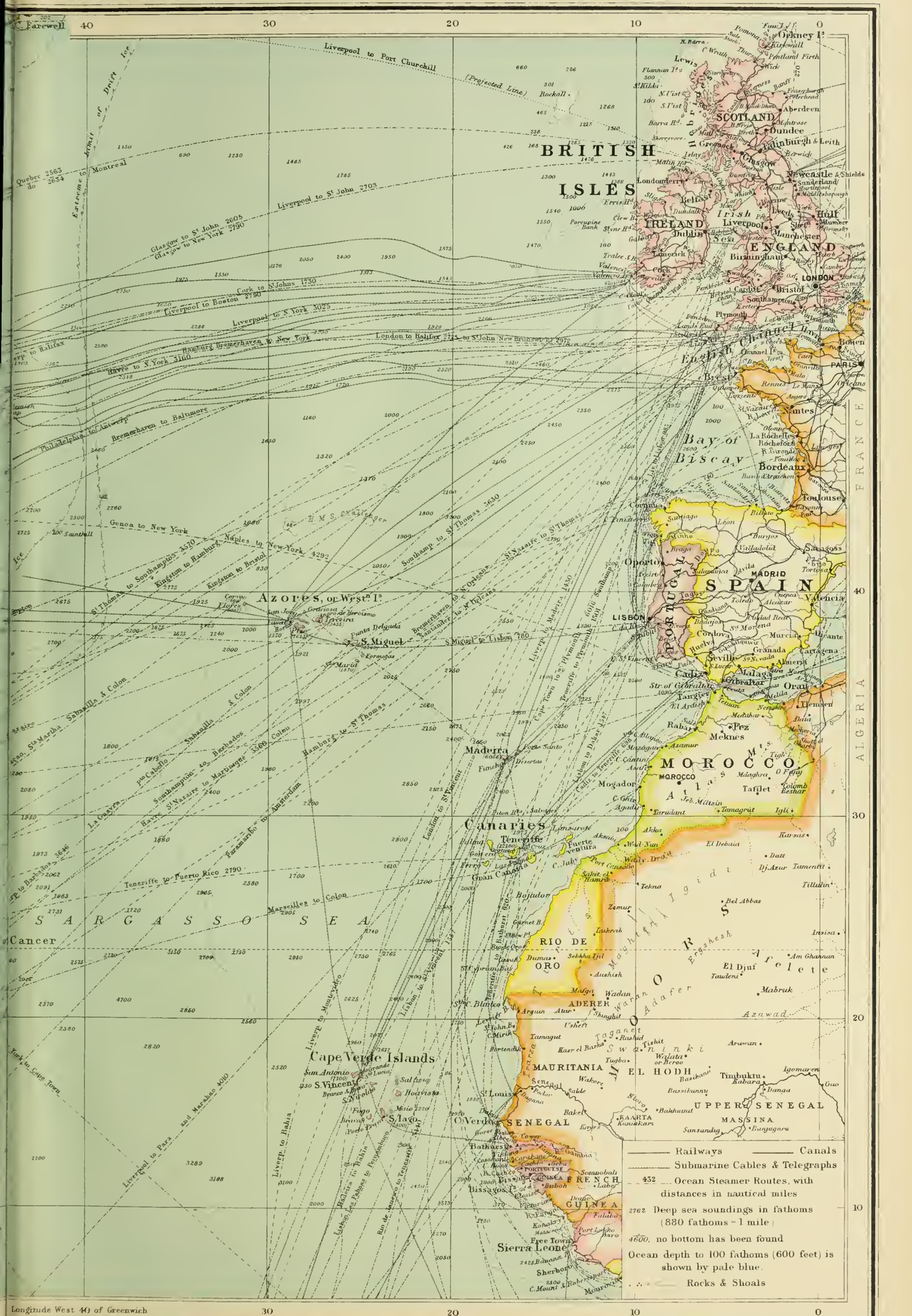
BRITISH ISLES
IRELAND
ENGLAND
SCOTLAND
Irish Sea
English Channel
Bay of Biscay
FRANCE
SPAIN
PORTUGAL
MOROCCO
ALGERIA
Azores, or West Is
Canaries
Cape Verde Islands
SARGASSO SEA
Cancer
RIO DE ORO
ADERER
MAURITANIA
EL HODH
UPPER SENEGAL
MASSINA
SENEGAL
FRENCH GUINEA
Sierra Leone
Free Town
Bissagos Is
Bathurst
Liverpool to Port Churchill (Projected Line)
Liverpool to St John 2703
Glasgow to St John 2605
Glasgow to New York 2790
Cork to St Johns 1730
Liverpool to Boston 2790
Liverpool to N York 3025
London to Halifax 2725 to St John New Brunswick 2972
Hamburg Bremerhaven & New York
Havre to N York 3160
Bremerhaven to Baltimore
Philadelphia to Antwerp
Genoa to New York
Naples to New York 4292
Kingston to Hamburg
Kingston to Bristol
St Thomas to Southampton 2570
Southamp to St Thomas 3650
St Nazaire to St Thomas
Bremerhaven to New Orleans
Bremerhaven Santander to New Orleans
S Miguel to Lisbon 780
Liverp to Madeira 1430
Cape Town to Plymouth
Tenerife to Plymouth
Southamp to Madeira 1501
Lisbon to Dakar 1587
Edit to Tenerife 1690
Southampton to Barbados
Havre St Nazaire to Martinique 3500
Hamburg to St Thomas
Hamburg to Colon
Liverp to Montevideo
Liverp to Bahia
Liverp to Para and Maceio 4010
Liverp to Para 3289
Lisbon to Pernambuco
Madeira to Bahia
Lisbon to Pernambuco
Rio de Janeiro to Tenerife
Lisbon to St Vincent
Teneriffe to Puerto Rico 2790
Marseilles to Colon
Extreme Limit of Drift Ice
Quebec 2563 to 2634 Montreal
Halifax
Lewis
Orkney Is
Aberdeen
Dundee
Edinburgh & Leith
Glasgow
Newcastle & Shields
Sunderland
Middlesbrough
Londonderry
Belfast
Dublin
Liverpool
Leeds
Hull
Manchester
Birmingham
Cardiff
Bristol
Southampton
Plymouth
LONDON
Cork
Limerick
Valencia
Brest
Nantes
La Rochelle
Rochefort
Bordeaux
Toulouse
Bayonne
Santander
Bilbao
Coruña
Oporto
Lisbon
MADRID
Valencia
Cadiz
Gibraltar
Str of Gibraltar
Malaga
Granada
Cartagena
Almeria
Oran
Tangier
Tetuan
Rabat
Fez
Meknes
Mogador
Tarfilet
Madeira
Canaries
Tenerife
Gran Canaria
Fuerte Ventura
Lanzarote
Cape Verde Islands
S Antonio
S Vincent
Sal Island
Boavista
Fogo
S Iago
O Verde
St Louis
Sierra Leone
Free Town
Sherbro
Monrovia
Timbuktu
Bamako
Tangier
Tunis
Algiers
Oran
Tripoli
Malta
Gibraltar
Madeira
Azores
Longitude West 40 of Greenwich
Railways
Canals
Submarine Cables & Telegraphs
432 Ocean Steamer Routes, with distances in nautical miles
2762 Deep sea soundings in fathoms (880 fathoms = 1 mile)
4600, no bottom has been found
Ocean depth to 100 fathoms (600 feet) is shown by pale blue.
Rocks & Shoals

ALASKA
KLONDIKE GOLDFIELDS
Yukon
DOMINION
Great Slave L.
Athabasca Lake
British Columbia
Alberta
Saskatchewan
Manitoba
Queen Charlotte Islands
Vancouver I.
NORTH PACIFIC OCEAN
Washington
Montana
North Dakota
South Dakota
Oregon
Idaho
Wyoming
Nebraska
Nevada
UNITED STATES
Utah
Colorado
Kansas
Arizona
New Mexico
Texas
Lower California
MEXICO
San Francisco
San Diego
Tropic of Cancer
Revilla Gigedo Is
Honolulu to Salina Cruz 3570
Yokohama to Vancouver 4280
Sydney to Vancouver 6780
Honolulu 2089
Yokohama to Prince Rupert (Projected) 3800
Railways
Canals
Submarine Cables & Telegraphs
432 Ocean Steamer Routes, with distances in nautical miles
2762 Deep sea soundings in fathoms (880 fathoms = 1 mile)
4600, no bottom has been found
Ocean depth to 100 fathoms (600 feet) is shown by pale blue.
Rocks & Shoals
BRITISH POSSESSIONS COLOURED RED
CONTINUATION
On a reduced scale.
Longitude West of Greenwich

PROJECTION

John Bartholomew & Co. Edinr

ARCTIC OCEAN
PACIFIC OCEAN
ALASKA
YUKON
NORTH WEST T
BRITISH COLUMBIA
ALBERTA
SASKATCHEWAN
MANITOBA
VANCOUVER ISLAND
QUEEN CHARLOTTE ISLANDS
PARRY ISLANDS
Melville I.
Banks Island
Prince Albert Land
Victoria Land
Wollaston Land
Coronation Gulf
Great Bear Lake
Great Slave Lake
Athabasca
Reindeer Lake
Winnipeg
Lake Winnipegosis
Lake Manitoba
Battleford
Prince Albert
Edmonton
Calgary
Lethbridge
Medicine Hat
Regina
Brandon
Winnipeg
Dawson
Vancouver
New Westminster
Victoria
Nanaimo
Lytton
Kamloops
Prince Rupert
Port Simpson
Helena
Bismarck
Fargo
Sioux Falls
Yankton
Pierre
Miles City
Billings
Butte
Livingston
Virginia City
Yellowstone Nat. Park
Missoula
Glendive
Jamestown
Mitchell
Aberdeen
Huron
Pocatello
Ft. Casper
Douglas
Mt. Baker
Mt. Olympus
Port Angeles
Port Townsend
Whidby I.
Port Crescent
Esquimalt
Saanich
Orcas I.
San Juan I.
Lopez
Anacortes
Whatcom
Blaine
Mayne I.
Saturna I.
Galiano
Gabriola I.
Valdes I.
Nanoose
Vancouver
New Westminster
Steveston
Mud Bays
Cowichan
Chemainus
Nitinat L.
Shawnigan
Duncans
Sooke
Esquimalt
Victoria
Otter Pt.
C. Flattery
STRAIT OF GEORGIA
JUAN DE FUCA STRAIT
U.S. Boundary
English Miles
Longitude West

John Bartholomew & Co. Edinr

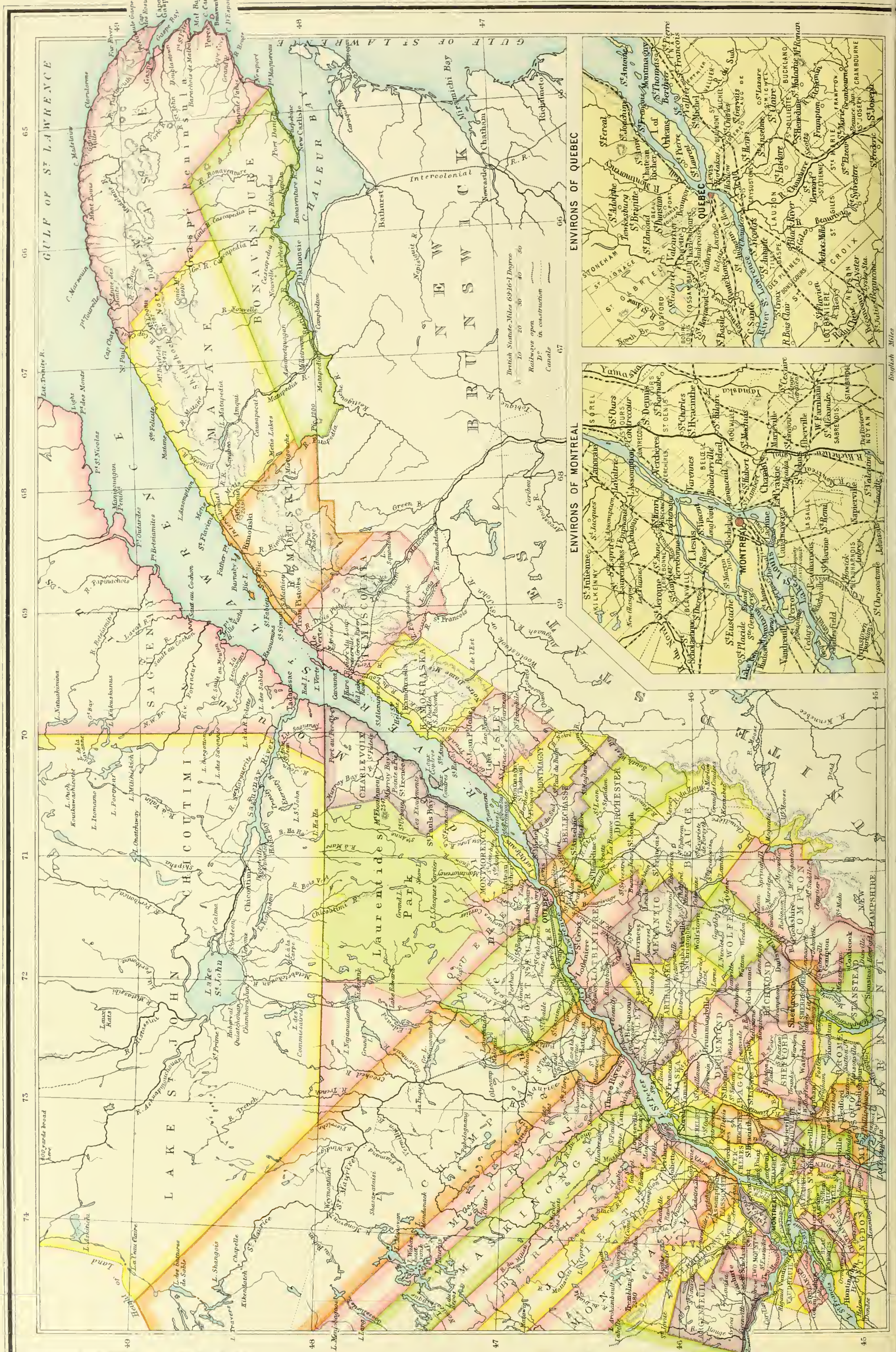
GULF OF ST. LAWRENCE
GULF OF ST. LAWRENCE
CHALEUR BAY
NEW BRUNSWICK
GASPÉ PENINSULA
BONAVENTURE
MATANE
RIMOUSKI
TEMISCOUATA
KAMOURASKA
L'ISLET
MONTMAGNY
BELLECHASSE
DORCHESTER
BEAUCE
CHICOUTIMI
LAKE ST. JOHN
SAGUENAY
CHARLEVOIX
MONTMORENCY
Laurentides Park
PORTNEUF
CHAMPLAIN
MASKINONGE
BERTHIER
JOLIETTE
L'ASSOMPTION
MONTCALM
ARGENTEUIL
TERREBONNE
LOTBINIÈRE
MEGANTIC
WOLFE
ARTHABASKA
DRUMMOND
RICHMOND
COMPTON
SHERBROOKE
STANSTEAD
SHEFFORD
BROME
HUNTINGDON
VERMONT
NEW HAMPSHIRE
Intercolonial R.R.
Lake St. John
Chicoutimi
Quebec
Montreal
Three Rivers
ENVIRONS OF QUEBEC
ENVIRONS OF MONTREAL
British Statute Miles 69.16 = 1 Degree
Railways open
Dº in construction
Canals
English Miles

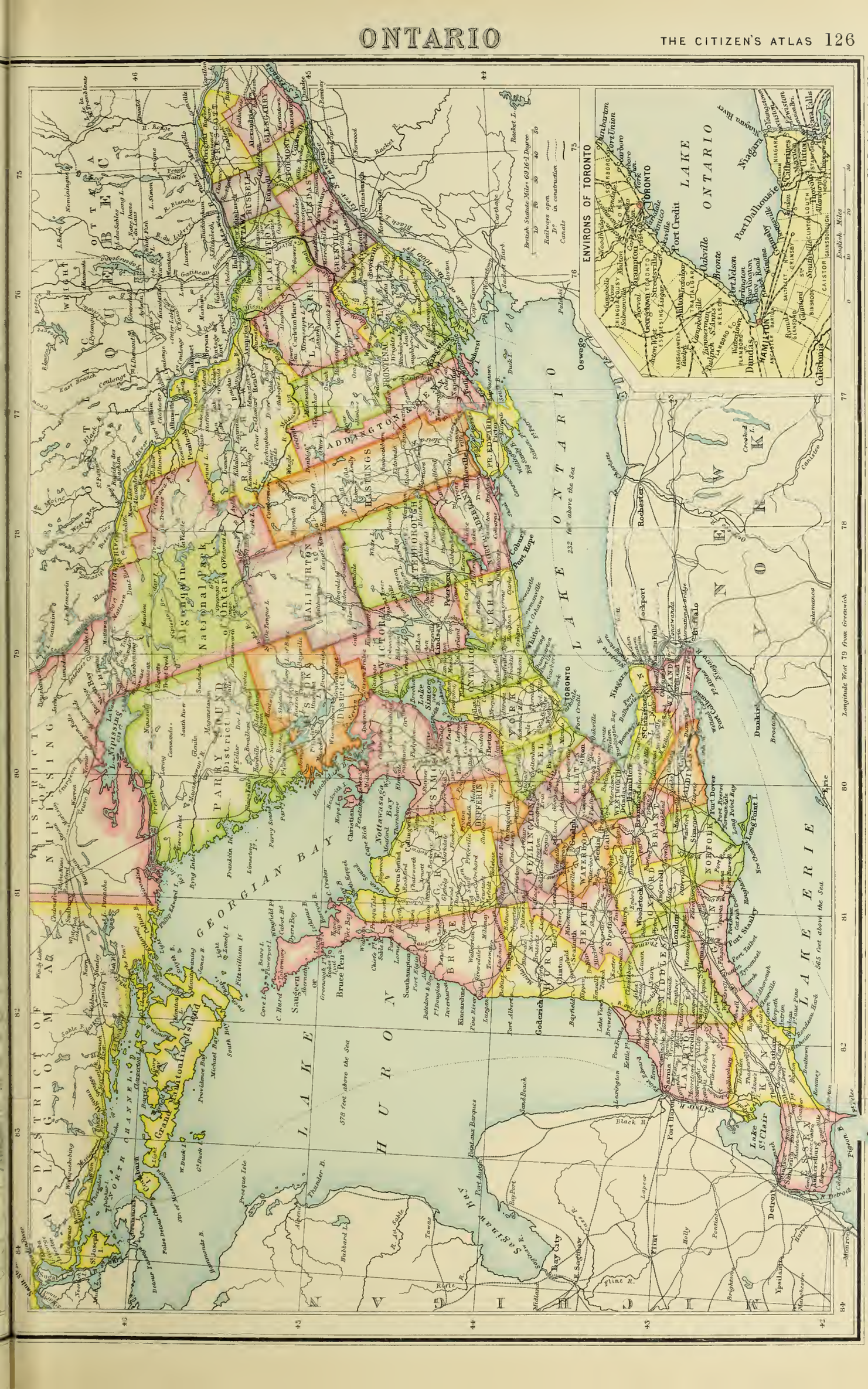
ENVIRONS OF TORONTO
LAKE ONTARIO
LAKE ERIE
LAKE HURON
LAKE MICHIGAN
GEORGIAN BAY
Pelee I.
John Bartholomew & Co. Edinr.

LOWER PROVINCES

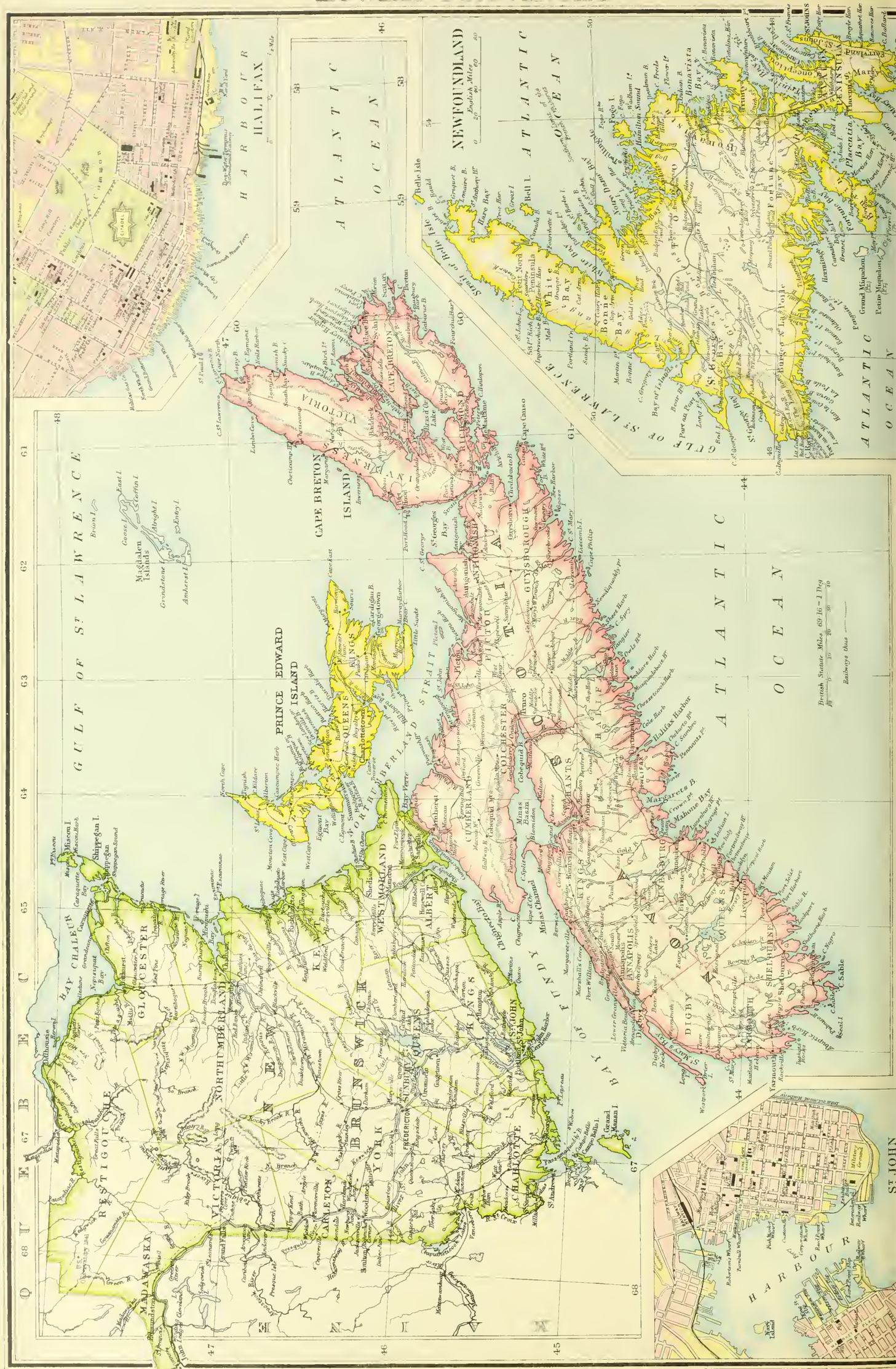

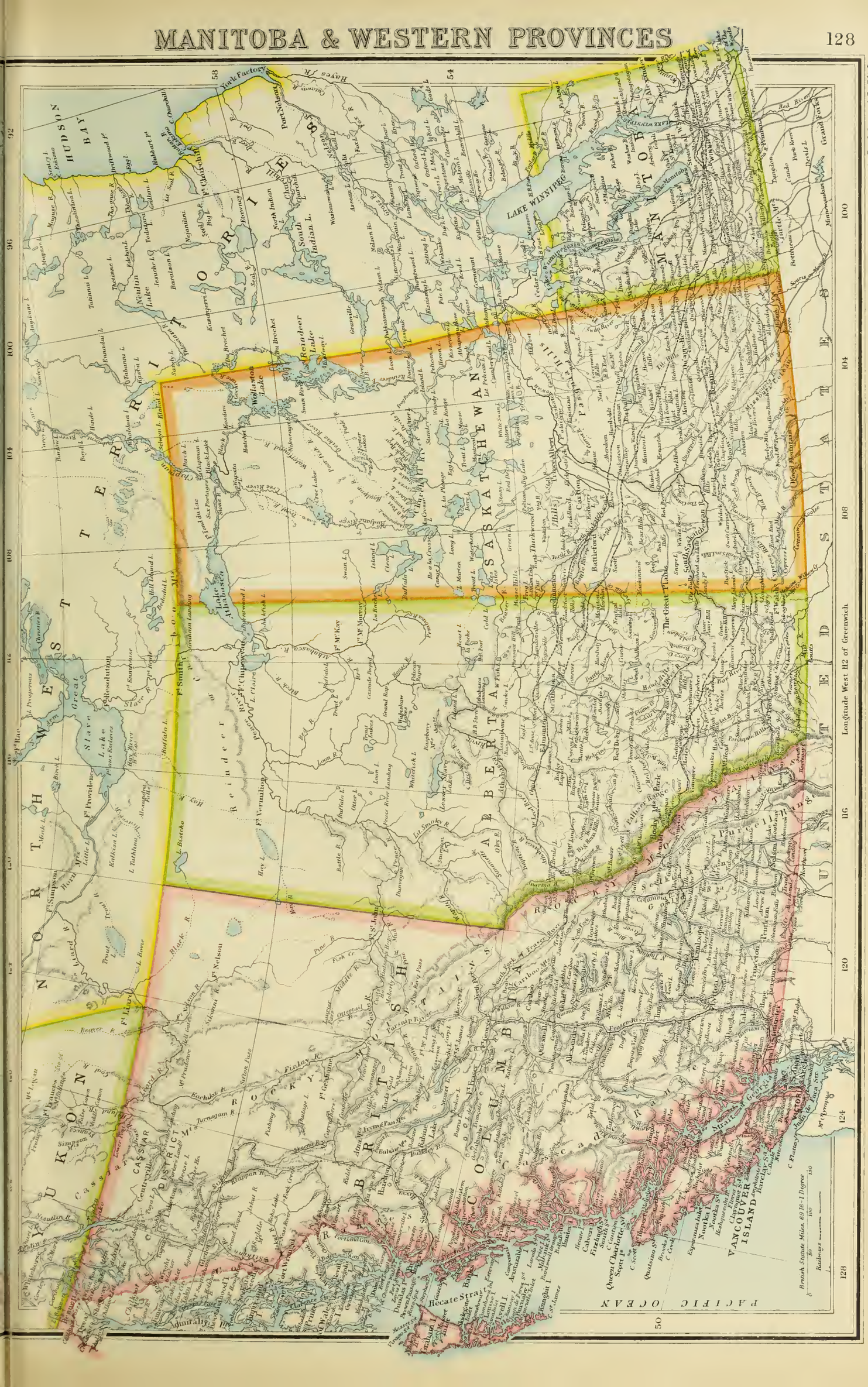
HUDSON BAY
NORTH WEST TERRITORIES
ALBERTA
SASKATCHEWAN
MANITOBA
LAKE WINNIPEG
YUKON
BRITISH COLUMBIA
VANCOUVER ISLAND
PACIFIC OCEAN
Great Slave Lake
Lake Athabasca
Reindeer Lake
Wollaston Lake
Edmonton
Battleford
Prince Albert
Calgary
Regina
Brandon
Winnipeg
Victoria
New Westminster
Vancouver
Nanaimo
Kamloops
Hecate Strait
Longitude West 112 of Greenwich
John Bartholomew & Co. Edin.

UNITED STATES - EASTERN SECTION

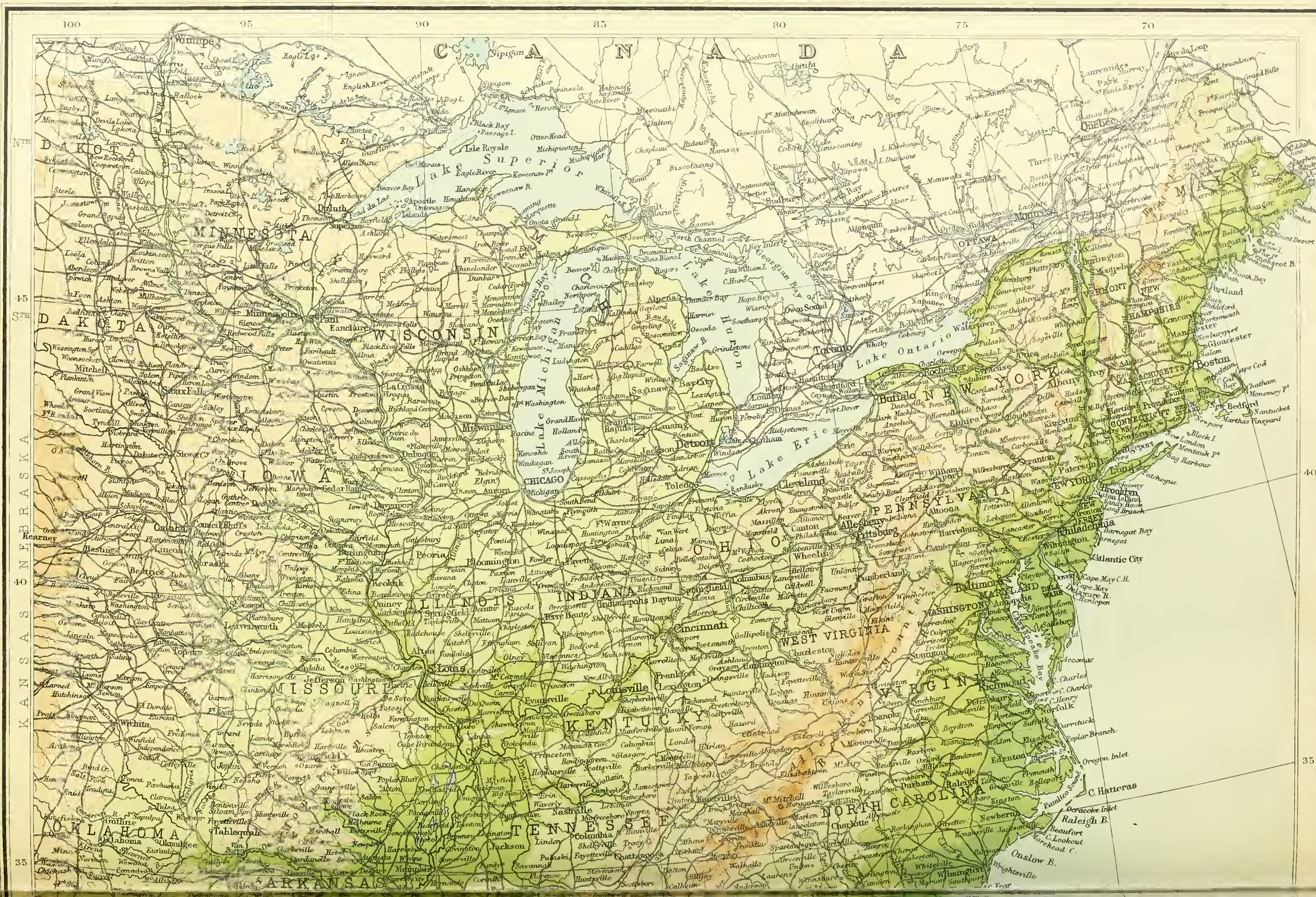

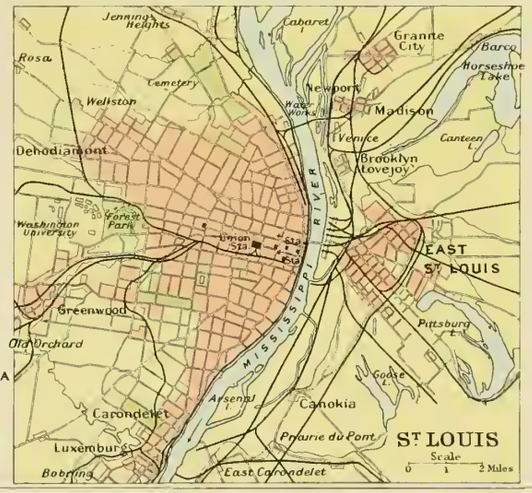

John Bartholomew & Co. Edinr.

UNITED STATES - WESTERN SECTION

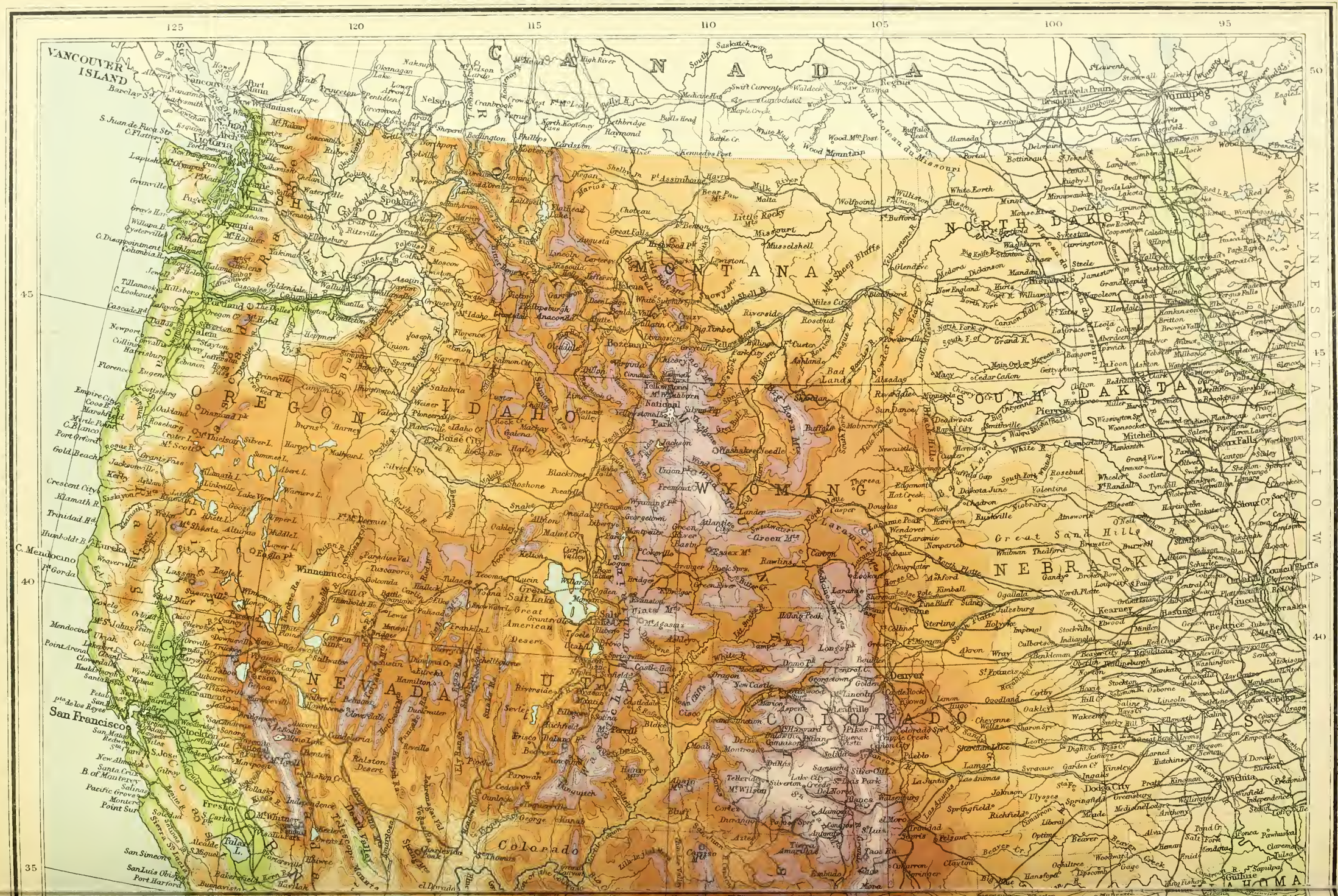

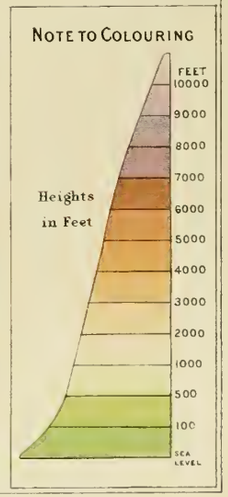

John Bartholomew & Co. Edinr

NORTH-EASTER

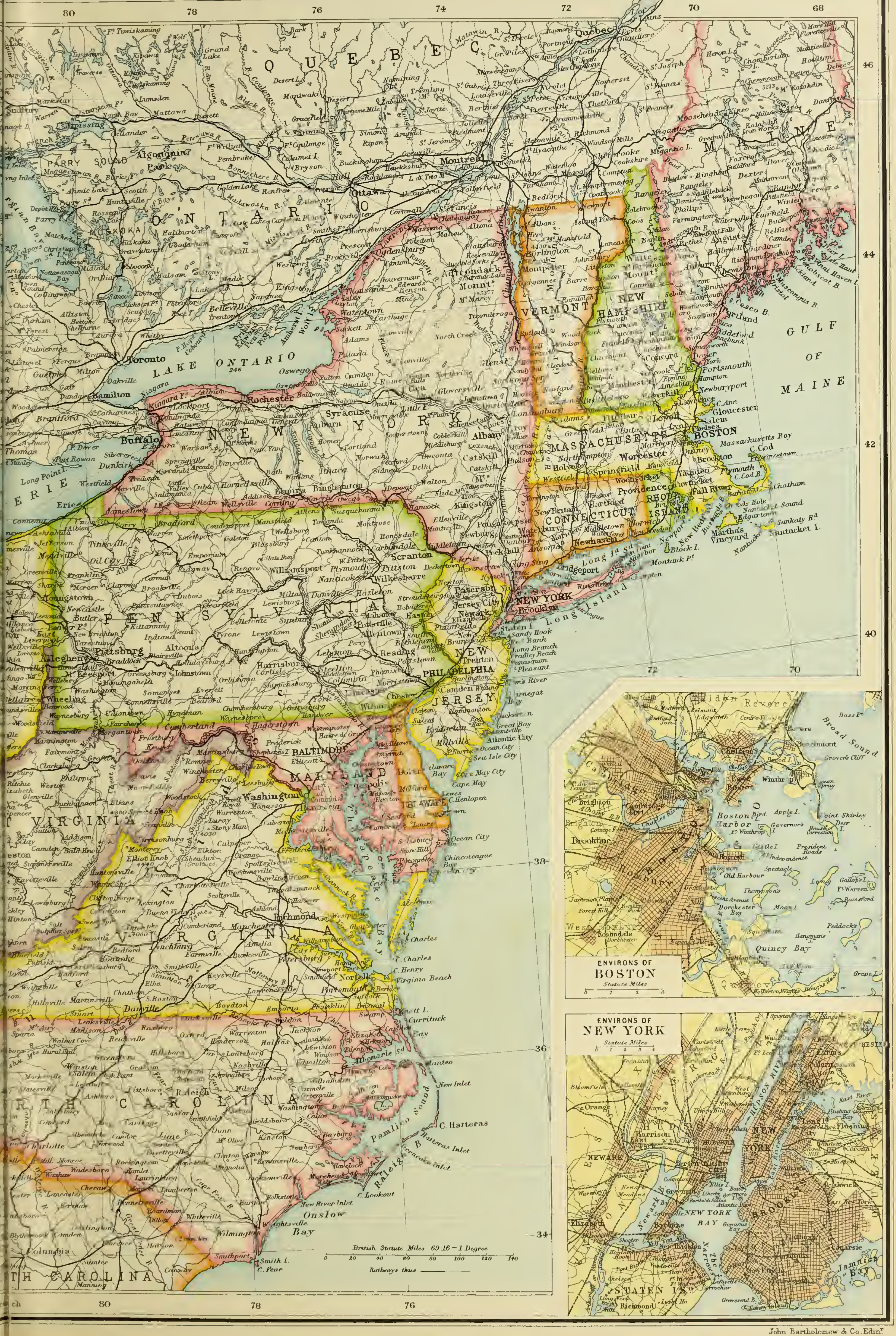

John Bartholomew & Co. Edinr.

UNITED STATES
ARIZONA
NEW MEXICO
INDIAN TERRITORY
ARKANSAS
MISSISSIPPI
ALABA
TEXAS
LOUISIANA
LOWER CALIFORNIA
SONORA
CHIHUAHUA
COAHUILA
DURANGO
NUEVO LEON
TAMAULIPAS
ZACATECAS
SAN LUIS POTOSI
TEPIC
JALISCO
GUANAJUATO
HIDALGO
MEXICO
MICHOACAN
VERA CRUZ
GUERRERO
OAXACA
TABASCO
CAMPEACHY
YUCATAN
QUINTANA ROO
CHIAPAS
GUATEMALA
HONDURAS
SALVADOR
MEXICO
GULF OF MEXICO
Tropic of Cancer
Bay of Campeachy
Gulf of Tehuantepec
PACIFIC OCEAN
CENTRAL AMERICA
British Statute Miles 69·16 = 1 Degree
Railways thus
Longitude West of Greenw
Tula
Teocalco
Pachuca
Tepeji del Rio
Huichuetoca
Irolo
Apan
Guautitlan
Tlaxco
Tlaxcala
Tezcuco
Toluca
Tlalpan
Thaleo
Huexocingo
Ixtaccihuatl
Amecameca
Atlapango
Popocatepetl
PUEBLA
Tepeaca
Cuernavaca
Tochimilco
Mixco
Cuautla
MORELOS
Tlaxcala
English Miles
Lake Managua
Granada
Zapatera I.
Lake Nicaragua
Ometepe I.
Rivas
S. Juan del Sur
Papagayo Gulf
C. Elena
Culebra Gulf
Aguacaliente
Blewfields
NICARAGUA
STATE
Monkey Pt.
Matina Bay
S. Miguelito
Solentmame
S. Carlos
San Juan
Castillo
Greytown
Balas Rap.
Machuca Rap.
Canal Route
V. Orosi
V. Rincon
V. Miravalles
V. Tenorio
COSTA RICA
Bagaces
Sardinal
Liberia
Culebra
Cornwall
Middlesex
Spanish Town
Four Paths
Portland Pt.

John Bartholomew & Co. Edin^r

COMMERCIAL CHART OF SOUTH AMERICA

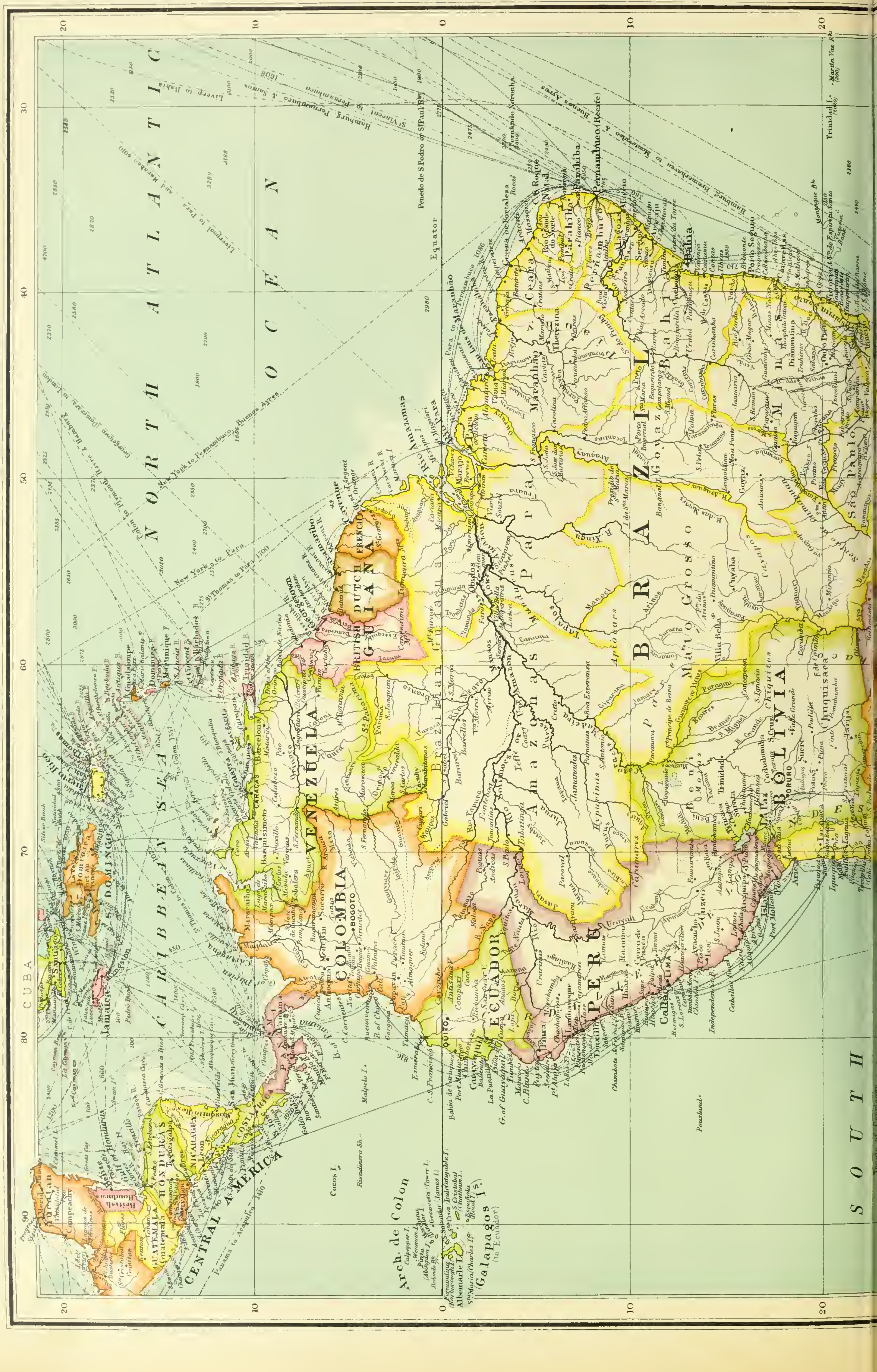

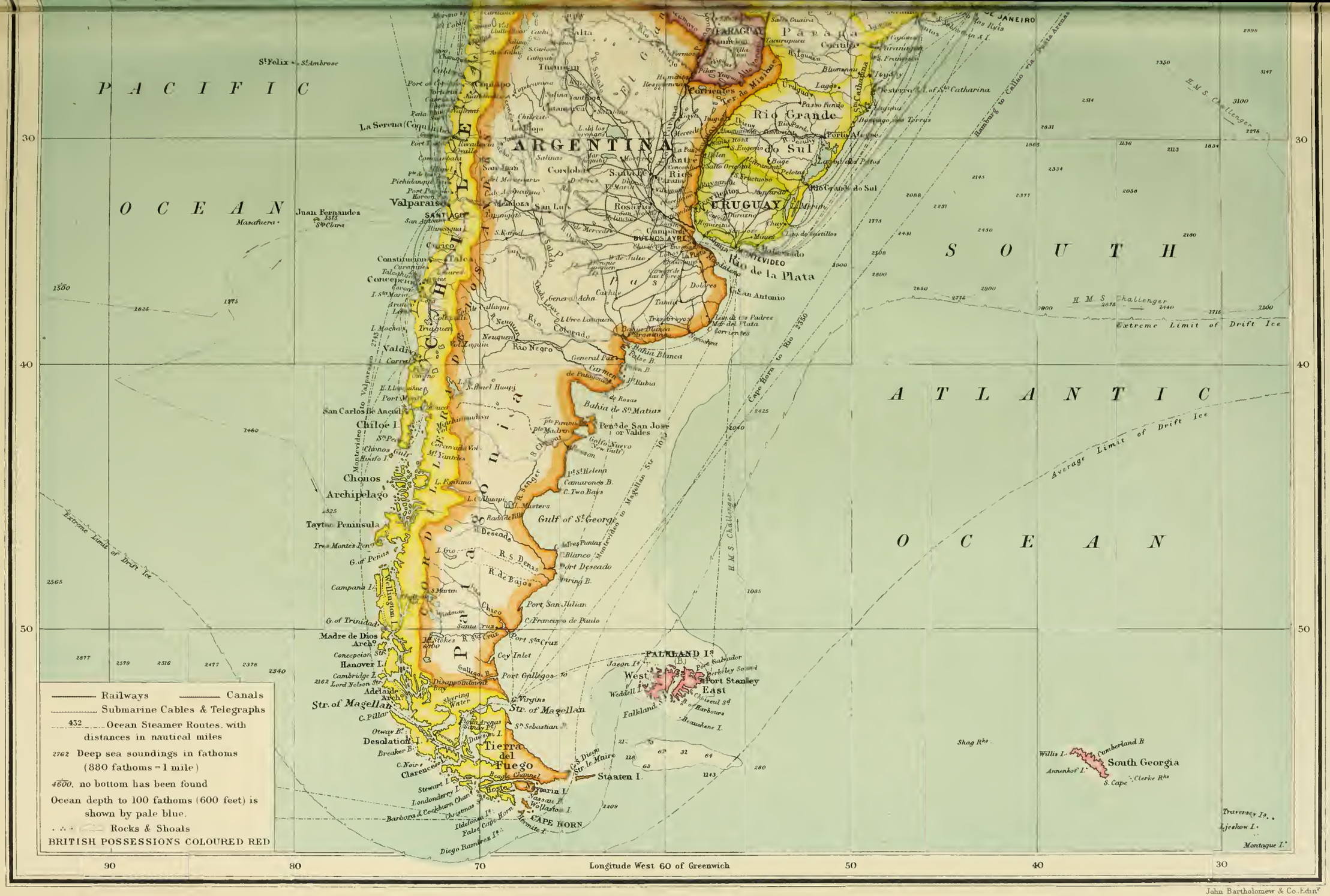

ON MERCATOR'S PROJECTION

John Bartholomew & Co. Edinr.

SOUTH AMERICA

(SECTION I)

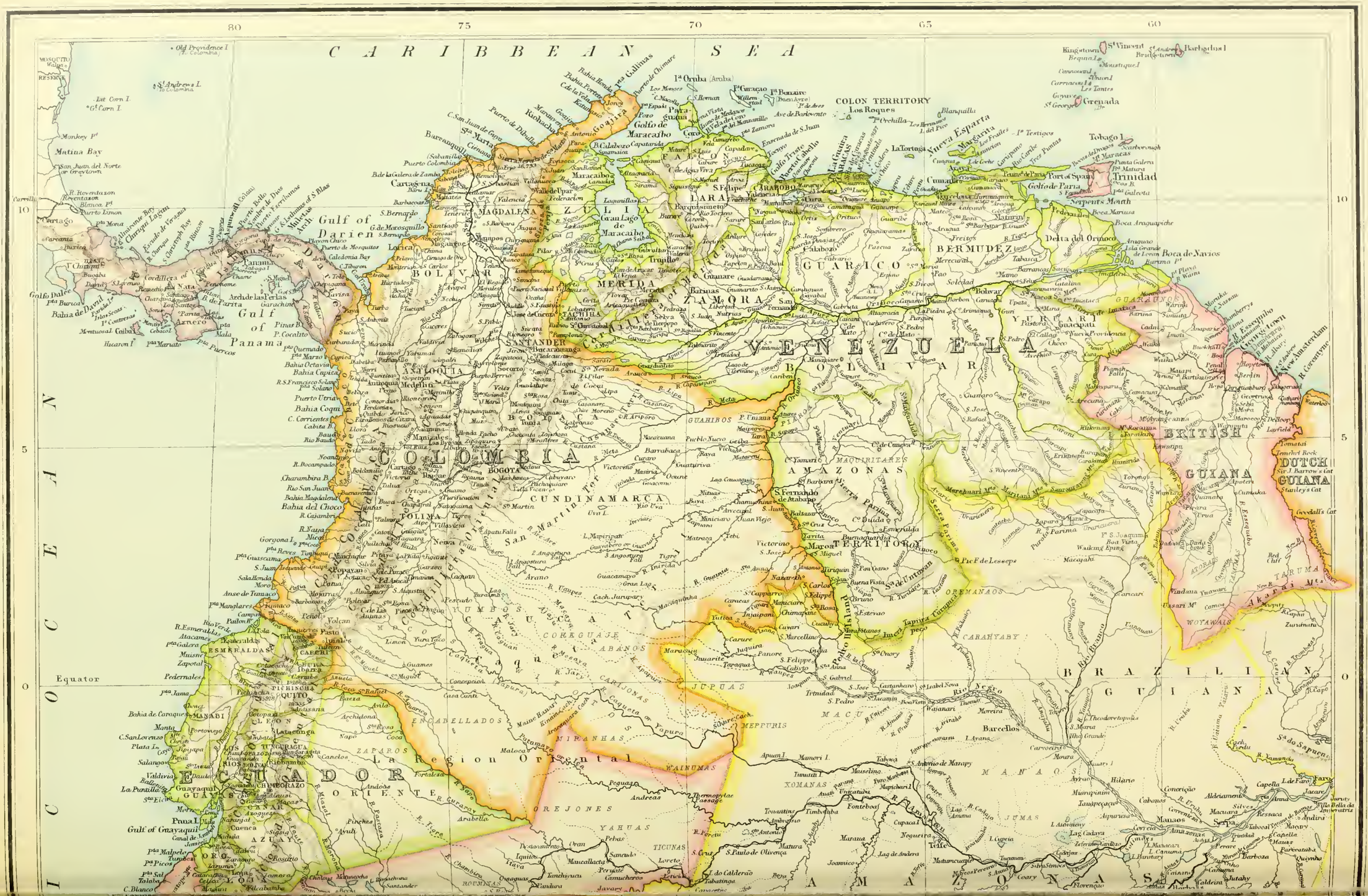

PARAGUAY
ARGENTINE REPUBLIC
CHILE
Longitude West of Greenwich
John Bartholomew & Co. Edinr
British Statute Miles 69 16 – 1 Degree
English Miles
LIMA
CALLAO
La Punta
Bellavista
Magdalena Nuevo
Magdalena
Miraflores
Barranco
Chorrillos
Fronton I.
Lurigancho
Malvas
Chaclacayo
Chosica
Surco
Villa
Pta Salas or del Fragle
Pta de Chorrillos
Salto del Fragle
Miraflores Bay
Chorrillos Bay
Solar B.
Lagunas de Villa
Pachacamac
Lurin
Cocharcas
Pucusana
Chilca
Cerro Azul
Mala
Cañete
Chincha
Pisco
Ica
Nazca
Acari
Yauca
Chala
Atico
Caravelí
Camaná
Arequipa
Tacna
Arica
Iquique
Tocopilla
Cobija
Atacama
Copiapo
Huasco
Coquimbo
Valparaiso
Concepcion
Valdivia
Chiloe
Punta Arenas
Cape Horn
Tierra del Fuego
Magellan Strait
Cape Pillar
Cape Tres Puntas
Cape Blanco
Cape Parinas
Cape Corrientes
Cape Pariña
Cape Gallinas
Cape Horn
Cape Tres Puntas
Cape Blanco
Cape Parinas
Cape Corrientes
Cape Pariña
Cape Gallinas
Cape Horn

SOUTH AMERICA

(SECTION 2)

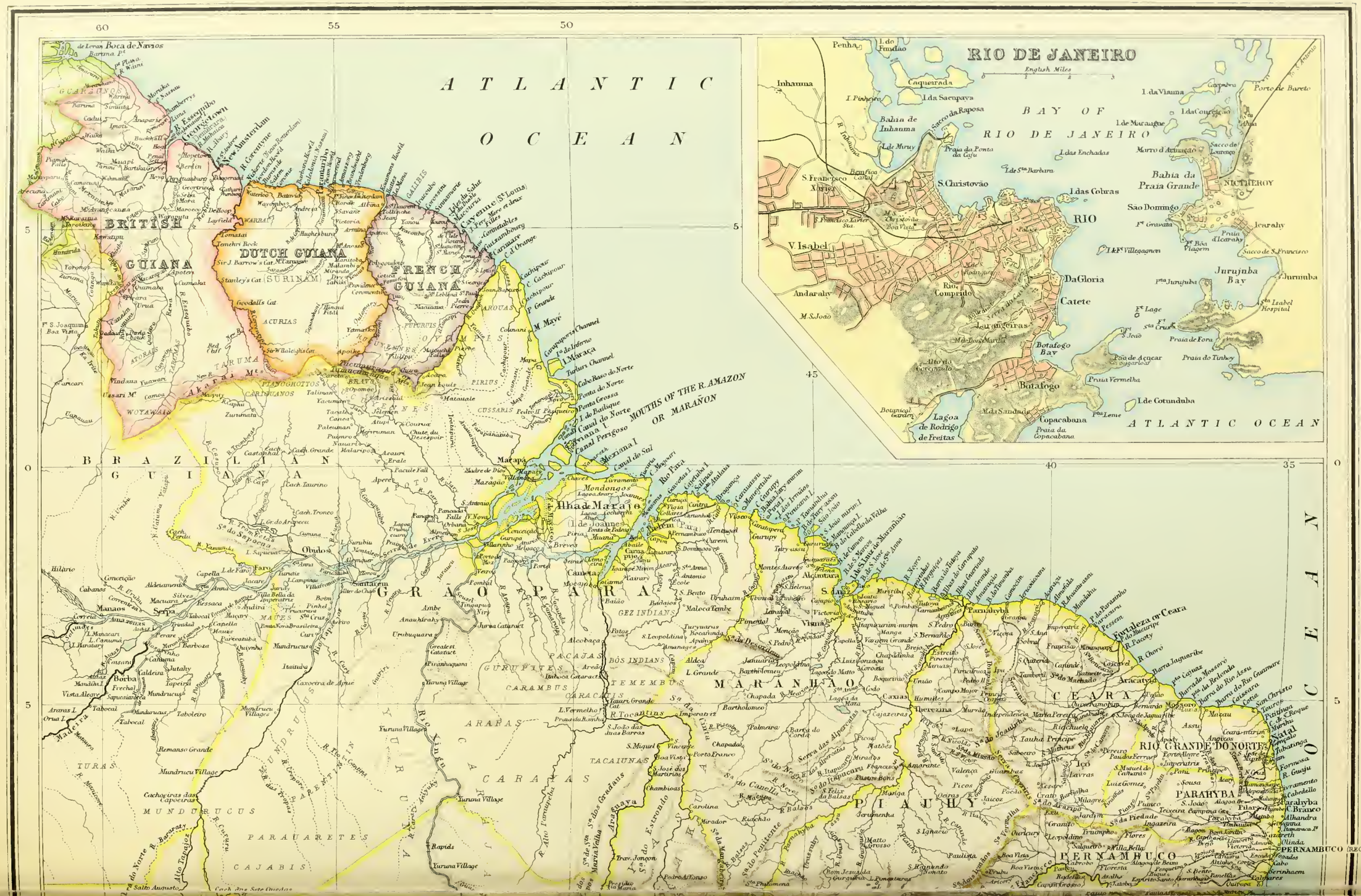

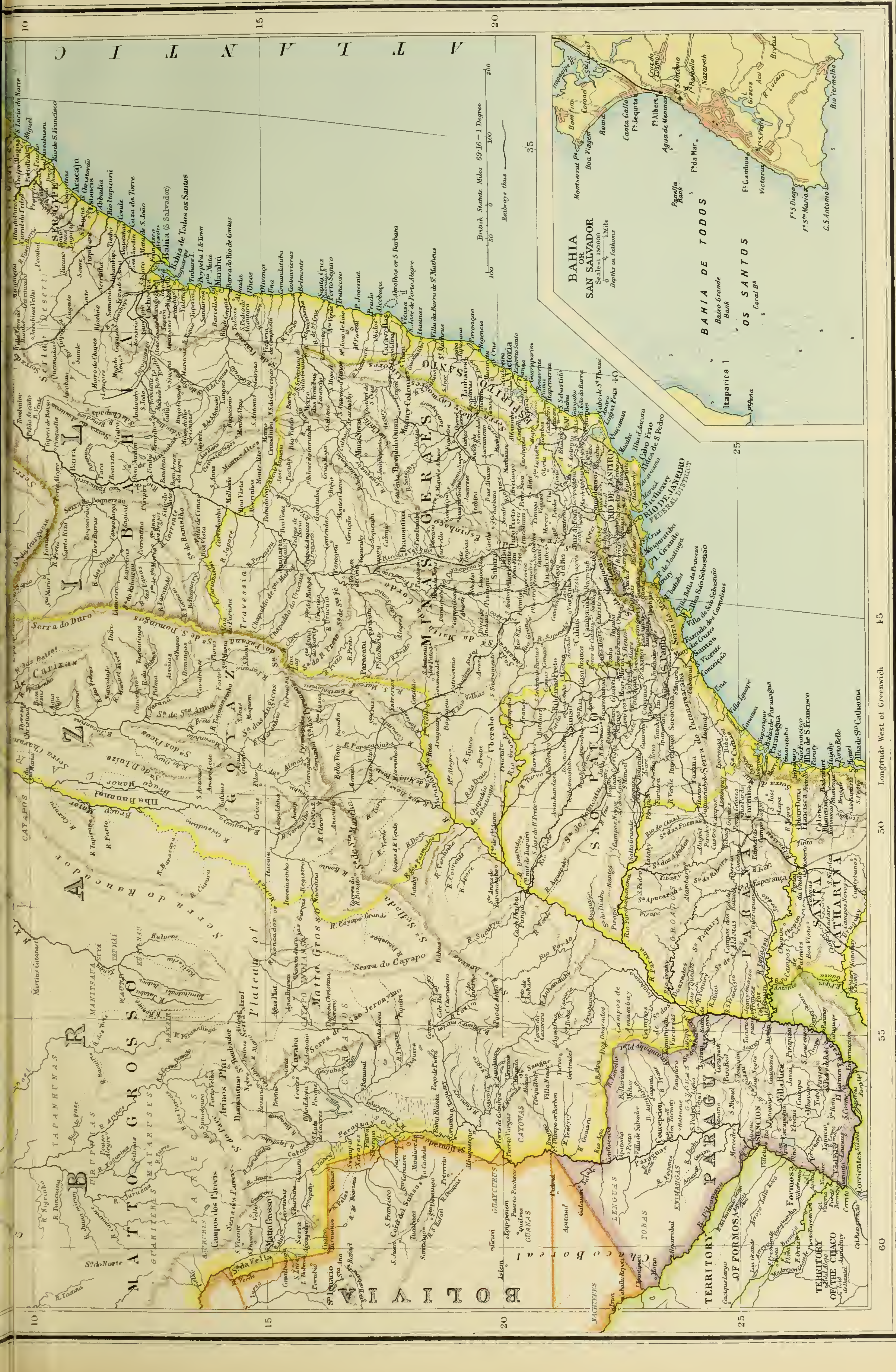
BAHIA OR SAN SALVADOR
BAHIA DE TODOS OS SANTOS
MATTO GROSSO
GOYAZ
MINAS GERAES
PARANA
PARAGUAY
BOLIVIA
RIO DE JANEIRO FEDERAL DISTRICT
Longitude West of Greenwich
John Bartholomew & Co. Edinr.

SOUTH AMERICA
(SECTION 3)

John Bartholomew & Co. Edinr.

PHILIPPINE ISLANDS (United States)
SOUTH CHINA SEA
LOWER COCHIN CHINA
Gulf of Kelantan
Siam
Malaya
Sumatra
Borneo
Java
Celebes
Mindanao
Palawan
Sulu Sea
Celebes Sea
INDIAN ARCHIPELAGO
Banda Sea
Flores Sea
Timor
Arafura Sea
Papua
Dutch New Guinea
Gulf of Carpentaria
Northern Territory
Western Australia
South Australia
Great Sandy Desert
Great Victoria Desert
Great Australian Bight
Eyria Pen.
Kangaroo I.
Spencer Gulf
Sunda Strait
Christmas I.
Cocos or Keeling Is.
INDIAN OCEAN
Gulle to King George Sound 3305
Colombo to Adelaide, Melbourne & Sydney
London to Hobart via Diego Garcia & Fremantle
London to Sydney via Diego Garcia & King George Sound
Cape Town to Fremantle 4850
Adelaide to King George Sound 1015
King George Sound to Melbourne 1340
Plymouth to Adelaide
London to Hobart via Fremantle
Cape Town to Hobart 5527
Extreme Limit of Drift Ice
Railways
Canals
Submarine Cables & Telegraphs
432 Ocean Steamer Routes, with distances in nautical miles
2762 Deep sea soundings in fathoms (880 fathoms = 1 mile)
4600. no bottom has been found
Ocean depth to 100 fathoms (600 feet) is shown by pale blue.
Rocks & Shoals
BRITISH POSSESSIONS COLOURED RED

MARSHALL ISLANDS
Ralik Group (German)
Equator
GILBERT ISLANDS (British)
BISMARCK ARCHIPELAGO
SOLOMON ISLANDS (British)
PACIFIC OCEAN
LAGOON OR ELLICE Is (British)
Phœnix Is (British)
SAMOA
TONGA OR FRIENDLY Is
FIJI ISLANDS
Santa Cruz Is (British)
Banks Is
Espiritu Santo
Mallicollo
NEW HEBRIDES (Brit. & Fr)
Loyalty Islands
NEW CALEDONIA (French)
Norfolk I. (Br)
Kermadec Is
Lord Howe I. (Br)
Tropic of Capricorn
Boundary of Dominion of New Zealand
Sydney to Auckland 1284
Sydney to Wellington 1280
Hobart to Auckland
Hobart to Wellington
Melbourne to Bluff Harb. 1200
Hobart to Bluff Harb. 930
Wellington to Cape Horn 4400
Sydney to Suva 1753
Sydney to Apia 2354
Brisbane to Suva 1521
Sydney to Noumea 1077
Melbourne to Suva
Auckland to Suva 1140
Auckland to Honolulu
Sydney to Herbertshohe 1816
NEW ZEALAND
NORTH ISLAND
SOUTH ISLAND
TASMANIA
VICTORIA
NEW SOUTH WALES
QUEENSLAND
CORAL SEA
BASS STRAIT
Sydney & Port Jackson
Melbourne
Brisbane
Auckland
Wellington
Christchurch
Dunedin
Hobart
Chatham Is (Br)
Kermadec Is
Greatest measured depth in the South Pacific 38 English Miles
East of Greenwich
150
160
170
180

AUST

CITY OF PERTH
Burswood Estate
PERTH WATER
SOUTH PERTH
MELVILLE WATER
FREMANTLE
TIMOR SEA
INDIAN OCEAN
KIMBERLEY DIVISION
Kimberley Goldfield
Dampier Land
NORTH WEST DIVISION
Pilbara Goldfield
West Pilbara Goldfield
Ashburton Goldfield
Gascoyne Goldfd
Peak Hill
WESTERN DIVISION
WESTERN AUSTRALIA
EASTERN DIVISION
Murchison Goldfield
East Murchison Goldfield
Mt Margaret Goldfield
Yalgoo Goldfield
North Coolgardie Goldfield
Coolgardie Goldfield
North East Coolgardie Goldfield
Yilgarn Goldfield
Dundas Goldfield
SOUTH WEST DIVISION
EUCLA DIVISION
Great Sandy Desert
Gibson's Desert
Tropic of Capricorn
The Great Victoria Desert
No Man's Land
Nullarbor Plain
GREAT AUSTRALIAN BIGHT
Wyndham
Derby
Broome
Roebourne
Carnarvon
Geraldton
Perth
Fremantle
Bunbury
Albany
Esperance
Eucla
Kalgoorlie
Coolgardie
Southern Cross
Northam
York
NORTHERN
Palmerston
Melville I.
Amadeus Lake
SOUTH
Bass Strait
King I.
Furneaux Group
Flinders I.
TASMANIA
HOBART
Launceston
On the same scale
British Statute Miles 69·16 = 1 Degree
Railways open
Do in construction
Longitude East 120 of Greenwich

RALIA

QUEENSLAND
NEW SOUTH WALES
VICTORIA
AUSTRALIA
TERRITORY
CORAL SEA
GULF OF CARPENTARIA
PACIFIC OCEAN
GREAT BARRIER REEF
NEW GUINEA
Torres Strait
Bass Strait
Cape York Peninsula
COOK
BURKE
NORTH KENNEDY
SOUTH KENNEDY
GREGORY NORTH
GREGORY SOUTH
MITCHELL
LEICHHARDT
PORT CURTIS
BURNETT
WIDE BAY
MORETON
DARLING DOWNS
MARANOA
WARREGO
Warrego
Albert
Gwydir
Liverpool Plains
New England
Bligh
Wellington
Lachlan
Murrumbidgee
Lower Darling
Wimmera
Loddon
Murray
Gippsland
Eyre's Peninsula
Groote Eylandt
Kangaroo I.
BRISBANE
SYDNEY
MELBOURNE
ADELAIDE
Rockhampton
Townsville
Cooktown
Maryborough
Newcastle
Geelong
Ballarat
Bendigo
Broken Hill
Bourke
Port Augusta
Lake Eyre
Lake Torrens
Lake Frome
135
140
145
150
155
15
20
30
35
John Bartholomew & Co., Edinr

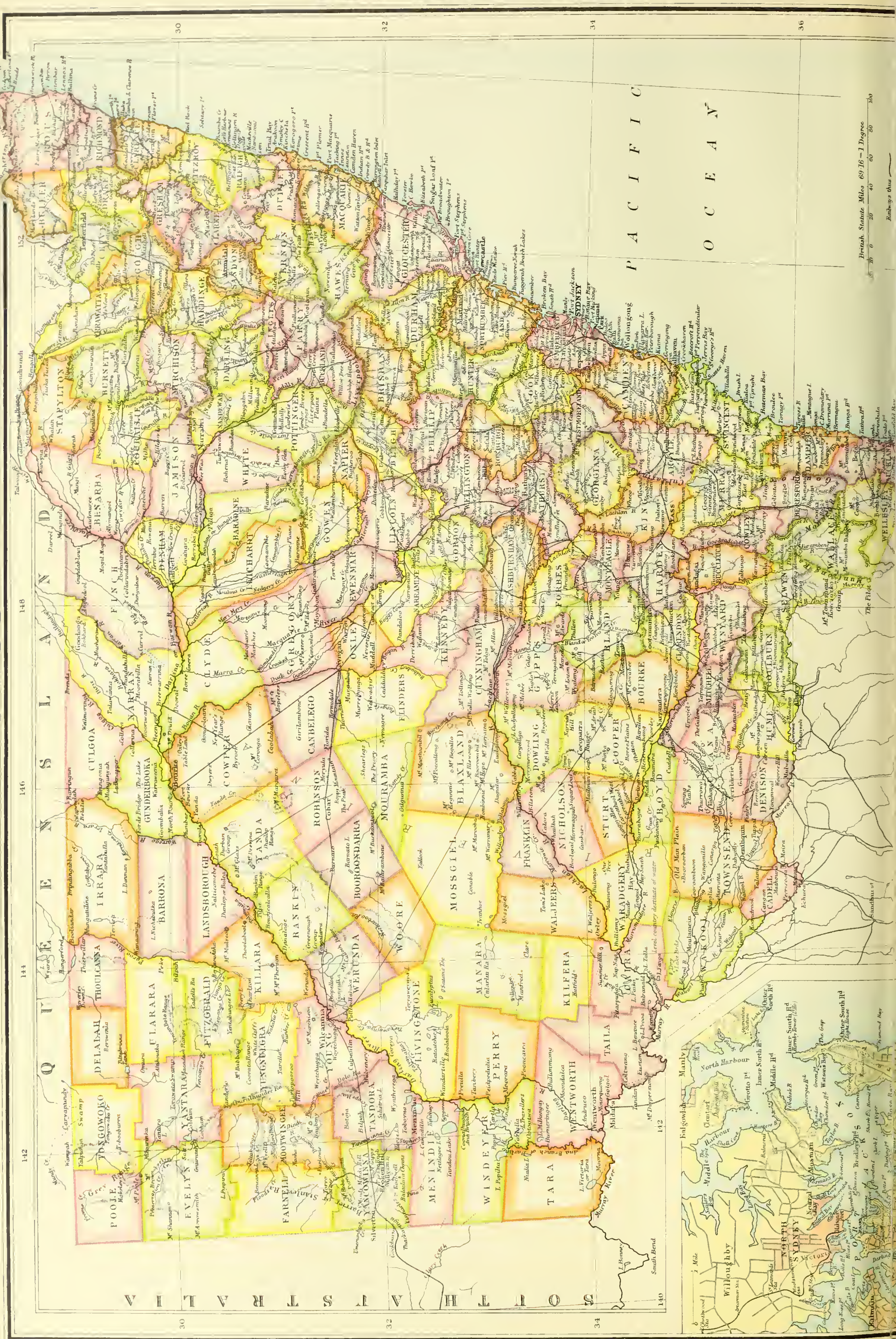
PACIFIC
OCEAN
QUEENSLAND
SOUTH AUSTRALIA
NORTH SYDNEY
Willoughby
SYDNEY
Port Jackson
Botany Bay
North Harbour
Middle Harbour
Manly

THE CITIZEN'S ATLAS 150

John Bartholomew & Co. Edinr

SOUTH AUSTRALIA

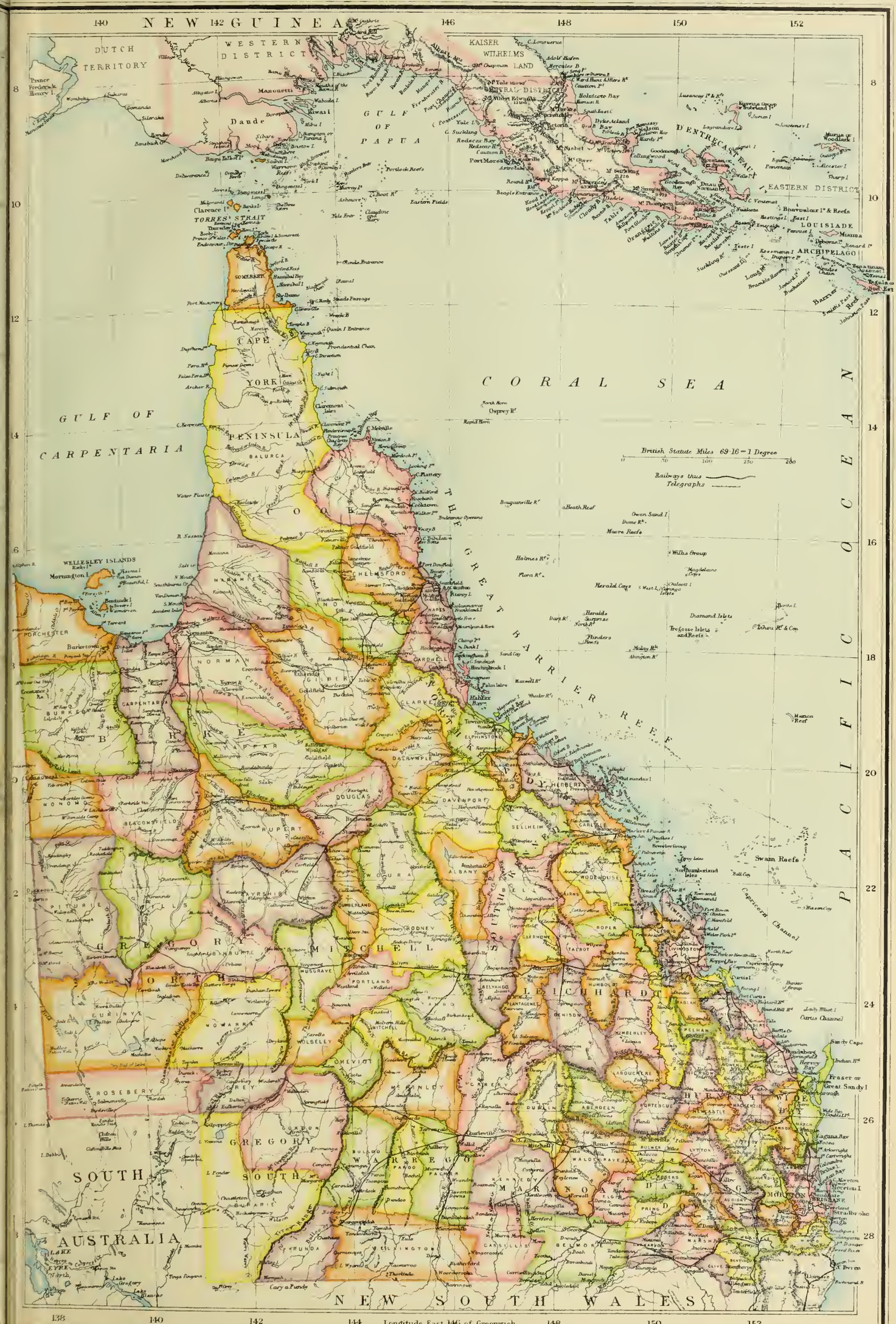

John Bartholomew & Co. Edinr

NEW ZEALAND

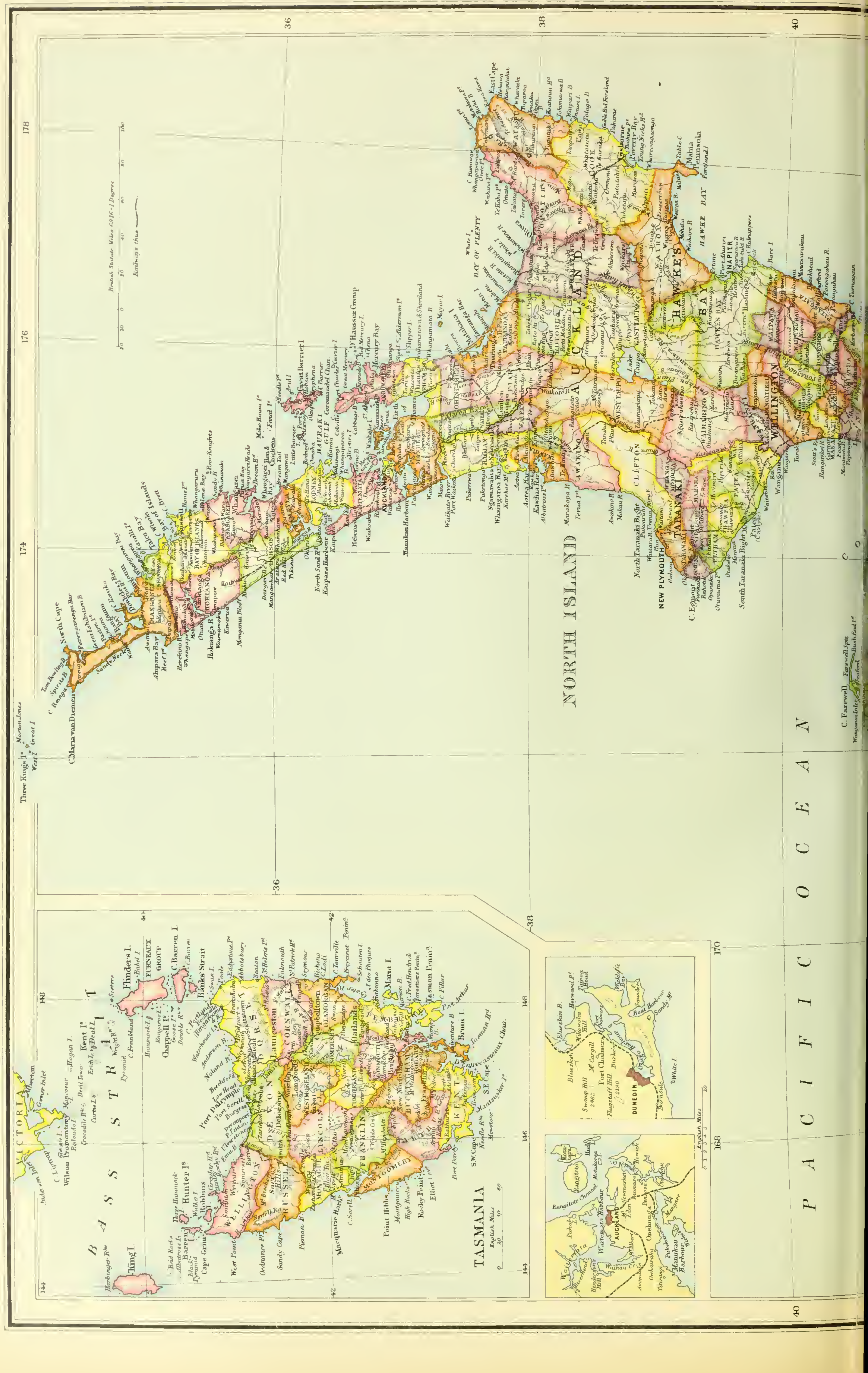

NORTH ISLAND
PACIFIC OCEAN
BASS STRAIT
TASMANIA
VICTORIA
AUCKLAND
WELLINGTON
NEW PLYMOUTH
NAPIER
HAWKE'S BAY
BAY OF PLENTY
TARANAKI
HAURAKI GULF
North Cape
East Cape
Lake Taupo
DUNEDIN
Flinders I.
King I.
Banks' Strait

SOUTH ISLAND

PACIFIC OCEAN

NELSON

MARLBOROUGH

CANTERBURY

OTAGO

SOUTHLAND

WESTLAND

PEGASUS BAY

CANTERBURY BIGHT

Banks Peninsula

FIJI ISLANDS (VITI)

VITI LEVU

VANUA LEVU

GORO

LAU OR EASTERN GROUP

Longitude East 172 of Greenwich

SIBERIA
MONGOLIA
CHINA
JAPAN
OKHOTSK SEA
BERING SEA
Aleutian Islands
KAMTCHATKA
Petropaulovski
SAGHALIEN ISLAND
Kurile Islands
YESSO
Hakodadi
HONDO
Yedo (or Tokio)
Yokohama
Nankin
Shanghai
Canton
Tonquin
Hanoi
BURMA
SIAM
CAMBODIA
Saigon
FRENCH INDO-CHINA
PHILIPPINE ISLANDS
Manila
FORMOSA
Loo choo
Bonin Is
Volcano Is
Marianne or Ladrones
Marshall Archip.
Gilbert Is.
Caroline Islands
Palaos Is
Celebes
Moluccas
Sulu Islands
Bismarck Archip.
NEW GUINEA
Solomon Is
Lagunes or Ellice Is.
Phoenix Is
Tonga or Friendly Is.
FIJI Is
New Hebrides
New Caledonia
Loyalty Is
Tokelau Is
Kermadec Is
Sumatra
Borneo
Java
Timor
Arafura Sea
Banda Sea
Java Sea
Sunda Strait
Malacca
Singapore
Arnhem Land
Gulf of Carpentaria
NORTHERN TERRITORY
Dampier Ld
Dampier Arch.
AUSTRALIA
WESTERN AUSTRALIA
SOUTH AUSTRALIA
QUEENSLAND
NEW SOUTH WALES
VICTORIA
Perth
Adelaide
Melbourne
Sydney
Brisbane
Great Australian Bight
TASMANIA
Hobart
TASMAN SEA
NEW ZEALAND
North I.
South I.
Wellington
Auckland
Bounty I
Antipodes I
INDIAN OCEAN
Cape to Adelaide 3760, to Melbourne 6030
Cape Town to Hobart 5660
Yokohama to San Francisco
Vladivostok to Victoria 4800
Yokohama to Honolulu 3445
Tropic of Cancer
Tropic of Capricorn
Equator
Cape Horn to Sydney 5300
Sydney to Suez 7700
Hobart to Bluff Har 930
Lines of Pacific and Indian Oceans
CHATHAM ISLANDS
English Miles
Petre Bay
Hanson Bay
Chatham I.
WAITANGI
Pitt Strait
Pitt I.
AUCKLAND ISLANDS
English Miles
Auckland I.
Enderby I.
Adams I.
Disappointment I.
Banks Is
Espiritu Santo
Malliccollo
NEW HEBRIDES
Loyalty Islands
NEW CALEDONIA
Noumea
Brilliant Shoal

ALASKA
GREENLAND
DOMINION OF CANADA
HUDSON BAY
BRITISH COLUMBIA
UNITED STATES
MEXICO
GULF OF MEXICO
CARIBBEAN SEA
BAHAMA Is
HAITI
Jamaica
COLOMBIA
ECUADOR
PERU
BRAZIL
BOLIVIA
PARAGUAY
CHILE
PATAGONIA
ATLANTIC OCEAN
Sandwich Islands
Marquesas or Mendaña Islands (French)
Society Is.
Paumotu or Low Archipelago
Austral or Tubuai Is.
Hervey or Cook Is.
Arch. de Colón (Galapagos Is.)
Equator
HAWAIIAN ISLANDS
English Miles
KAUAI
OAHU
Honolulu
Molokai
MAUI
Lanai
Kahulawe
HAWAII
Hilo
KONA
KAU
British
Dutch
French
German
Unt'd States
British Statute Miles 69·16 1 Degree
Kilometres 111·3 1 Degree
Sea depths below 100 fathoms coloured in darker blue
Ocean Routes in Nautical miles, 60 1°

CITIZEN'S ATLAS INDEX

The latitudes and longitudes are in many cases only approximately given. The numbers indicate the Maps in the Atlas

ABBREVIATIONS.

Arch. *Archipelago.*
B. *Bay* or *Bahia.*
Can. *Canal.*
Cas. *Castle.*
Chan. *Channel.*
Co. *County.*
Cor. *Cordillera.*
Cr. *Creek.*
Dep. *Department.*
Dist. *District.*
Div. *Division.*
E. *East.*
Fj. *Fjord.*
Ft. *Fort.*
G. *Gulf.*
Gov. *Government.*
Gt. *Great.*
Harb. *Harbour.*
Hd. *Head.*
I. *Island.* Is. *Islands.*
Junc. *Junction.*
L. *Lake, Loch, Lough,* or *Lago.*
Mt. *Mount,* or *Mountain.*
Mts. *Mountains.*
N. *North.*
P. *Pass.*
Penin. *Peninsula.*
Plat. *Plateau.*
Prov. *Province.*
Pt. *Point.*
R. *River* or *Rio.*
Ra. *Range.*
S. *South.*
Sa. *Serra* or *Sierra.*
Set. *Settlement.*
St. *Saint.*
Str. *Strait.*
Ter. *Territory.*
U.S. *United States.*
Val. *Valley.*
Vol. *Volcano.*
W. *West.*

		Lat.	Long.	Map
Aachen	*Germany*	50.46 N.	6.8 E.	55-56
Aalborg	*Denmark*	57.2 N.	9.58 E.	48
Aalen	*Germany*	48.49 N.	10.6 E.	55-56
Aalesund	*Norway*	62.28 N.	6.15 E.	73-74
Aar Canal	*Switzerland*	47.4 N.	7.15 E.	59-60
Aar River	*Switzerland*	47.15 N.	7.40 E.	59-60
Aarau	*Switzerland*	47.24 N.	8.3 E.	59-60
Aargau	*Switzerland*	47.25 N.	8.10 E.	59-60
Aarhuus	*Denmark*	56.9 N.	10.13 E.	48
Abaco I.	*Bahama Islands*	26.30 N.	77.11 W.	135-36
Abakansk	*Siberia*	54.4 N.	91.7 E.	85
Abana(Barada)R.	*Palestine*	33.32 N.	36.31 E.	83
Abancay	*Peru*	13.58 S.	73.54 W.	139-40
Abbara, L.(Queen Margherita L.)	*E. Equat. Africa*	6.30 N.	38.0 E.	111-12
Abbazia	*Austria*	45.20 N.	14.18 E.	61-62
Abbeville	*France*	50.7 N.	1.49 E.	49-50
Abbey Craig	*Scotland*	56.8 N.	3.54 W.	41-42
Abbeydorney	*Ireland*	52.21 N.	9.41 W.	43-44
Abbeyfeale	*Ireland*	52.23 N.	9.23 W.	43-44
Abbeyleix	*Ireland*	52.58 N.	7.21 W.	43-44
Abbeyshrule	*Ireland*	53.35 N.	7.39 W.	43-44
Abbeyside	*Ireland*	52.6 N.	7.36 W.	43-44
Abbiategrasso	*Italy*	45.23 N.	8.54 E.	69-70
Abbot's Bromley	*England*	52.50 N.	1.53 W.	25-26
Abbotsbury	*England*	50.40 N.	2.36 W.	33-34
Abbotsford	*Scotland*	55.37 N.	2.48 W.	29-30
Abeokuta	*West Africa*	7.8 N.	3.28 E.	109-10
Aber	*Wales*	53.14 N.	4.1 W.	31-32
Aberaeron	*Wales*	52.14 N.	4.16 W.	31-32
Aberavon	*Wales*	51.36 N.	3.47 W.	31-32
Aberchirder	*Scotland*	57.34 N.	2.37 W.	37-38
Abercorn	*Scotland*	55.59 N.	3.29 W.	29-30
Aberdare	*Wales*	51.43 N.	3.23 W.	31-32
Aberdaron	*Wales*	52.48 N.	4.44 W.	31-32
Aberdeen	*Cape Colony*	32.28 S.	24.3 E.	117-18
Aberdeen	*Mississippi*	33.49 N.	88.26 W.	129-30
Aberdeen	*New S. Wales*	32.14 S.	150.57 E.	150
Aberdeen	*Scotland*	57.8 N.	2.5 W.	37-38
Aberdeen	*S. Dakota*	45.26 N.	98.50 W.	131-32
Aberdeen, co	*Scotland*	57.20 N.	2.30 W.	37-38
Aberdeen, Old	*Scotland*	57.11 N.	2.5 W.	37-38
Aberdour	*Fife, Scotland*	56.3 N.	3.17 W.	41-42
Aberdour, New	*Scotland*	57.39 N.	2.11 W.	37-38
Aberdovey	*Wales*	52.33 N.	4.4 W.	31-32
Aberfeldy	*Scotland*	56.37 N.	3.51 W.	41-42
Aberffraw	*Wales*	53.12 N.	4.28 W.	31-32
Aberford	*England*	53.49 N.	1.20 W.	25-26
Aberfoyle	*Scotland*	56.20 N.	4.21 W.	41-42
Abergavenny	*England*	51.49 N.	3.2 W.	31-32
Abergeldie Castle	*Scotland*	57.3 N.	3.6 W.	37-38
Abergele	*Wales*	53.22 N.	3.35 W.	31-32
Aberlady	*Scotland*	56.1 N.	2.52 W.	41-42
Abernethy	*Scotland*	56.19 N.	3.18 W.	41-42
Aberporth	*Wales*	52.8 N.	4.33 W.	31-32
Abertillery	*England*	51.45 N.	3.6 W.	31-32
Aberystwith	*Wales*	52.25 N.	4.4 W.	31-32
Abeshr	*Waday, Sudan*	14.8 N.	21.3 E.	111-12
Abingdon	*England*	51.40 N.	1.15 W.	29-30
Abington	*Scotland*	55.29 N.	3.42 W.	41-42
Ab-i-Panja (R.)	*Afghanistan*	37.0 N.	72.30 E.	86
Abittibi River	*Ontario*	50.0 N.	81.30 W.	126
Abkhasia	*Russia*	43.10 N.	41.10 E.	75-76
Abo	*Finland*	60.30 N.	22.30 E.	75-76
Abomey	*Dahomey*	7.10 N.	2.5 E.	109-10
Aboukir	*Egypt*	31.21 N.	30.6 E.	108
Aboyne	*Scotland*	57.6 N.	2.48 W.	37-38
Abraham, Plains of	*Quebec*	46.48 N.	71.13 W.	125
Abrantes	*Portugal*	39.29 N.	8.11 W.	71-72
Abrolhos Islands	*Brazil*	17.58 S.	38.33 W.	141-42
Abrolhos Rocks	*W. Australia*	28.45 S.	113.20 E.	147-48
Abruzzi-e-Molise	*Italy*	42.5 N.	14.0 E.	67-68
Abu Hammed	*Sudan*	19.28 N.	33.13 E.	111-12
Abu Klea	*Sudan*	17.0 N.	34.5 E.	111-12
Abu Mountain	*Rajputana*	24.35 N.	72.45 E.	89-90
Abu-Simbel	*Lower Nubia*	22.20 N.	31.51 E.	108
Abut Head	*New Zealand*	43.14 S.	170.8 E.	153-54
Abydos	*Egypt*	26.10 N.	31.59 E.	108
Abyssinia	*East Africa*	11.0 N.	38.0 E.	111-12
Acadia, old name of Nova Scotia.				
Acajutla	*Salvador*	30.39 N.	89.45 W.	135-36
Acapulco	*Mexico*	16.50 N.	99.52 W.	135-36
Acarai Mts.	*British Guiana*	2.0 N.	58.0 W.	139-40
Acari River	*Peru*	15.30 S.	74.30 W.	139-40
Acarnania and Ætolia, prov.	*Greece*	38.40 N.	21.30 E.	65-66
Acatenango, Mt.	*Guatemala*	14.30 N.	90.52 W.	135-36
Accra	*Gold Coast*	5.31 N.	0.11 W.	109-10
Accrington	*England*	53.45 N.	2.20 W.	25-26
Acerra	*Italy*	40.55 N.	14.23 E.	69-70
Achaguas	*Venezuela*	7.36 N.	68.1 W.	139-40
Achaia and Elis	*Greece*	38.0 N.	21.40 E.	65-66
Achen Lake	*Austria*	47.26 N.	11.43 E.	61-62
Achill Head	*Ireland*	53.58 N.	10.15 W.	43-44
Achill Island	*Ireland*	53.57 N.	10.0 W.	43-44
Achin	*Sumatra*	4.45 N.	96.30 E.	96
Achnasheen	*Scotland*	57.36 N.	5.3 W.	35-36
Achnashellach	*Scotland*	57.29 N.	5.19 W.	35-36
Acireale	*Italy*	37.35 N.	15.9 E.	67-68
Ackworth	*England*	53.9 N.	1.20 W.	25-26
Aclare	*Ireland*	54.2 N.	8.53 W.	45-46
Aconcagua, Mt.	*Chile*	32.30 S.	70.0 W.	143-44
Aconquija, Mt.	*Argentine Rep.*	27.20 S.	66.35 W.	143-44
Acquaviva	*Italy*	40.53 N.	16.49 E.	67-68
Acqui	*Italy*	44.43 N.	16.49 E.	69-70
Acro	*Turkey in Asia*	32.55 N.	35.4 E.	81-82
Acri	*Italy*	39.28 N.	16.23 E.	67-68
Acton Burnell	*England*	52.38 N.	2.43 W.	25-26
Acton Water	*Quebec*	45.30 N.	72.30 E.	125
Ada	*Hungary*	45.50 N.	20.9 E.	61-62
Ada, Lake	*New Zealand*	44.45 S.	167.52 E.	153-54
Adaja River	*Spain*	41.20 N.	4.50 W.	71-72
Adal	*Abyssinia*	11.35 N.	42.0 E.	111-12
Adalia	*Asiatic Turkey*	36.53 N.	30.46 E.	81-82
Adals Elf	*Sweden*	63.30 N.	16.25 E.	73-74
Adam, Mt.	*W. Falkland I.*	51.30 S.	60.0 W.	143-44
Adamawa	*West Africa*	10.0 N.	13.0 E.	109-10
Adamello, Monte	*Italy*	46.10 N.	10.35 E.	67-68
Adam-jo-Tando	*Bombay*	25.36 N.	68.41 E.	89-90
Adams	*Massachusetts*	42.41 N.	73.8 W.	133-34
Adam's Bridge	*Ceylon & India*	9.15 N.	79.30 E.	93-94
Adams Mount	*Washington*	46.10 N.	121.20 W.	131-32
Adam's Peak	*Ceylon*	6.50 N.	80.34 E.	93-94
Adamstown	*Ireland*	52.23 N.	6.43 W.	43-44
Adana	*Asia Minor*	37.0 N.	35.15 E.	81-82
Adare	*Ireland*	52.33 N.	8.47 W.	43-44
Adare, Cape	*Victoria Land*	71.0 S.	170.10 E.	12
Adavale	*Queensland*	25.56 S.	144.36 E.	151
Adda River	*Italy*	45.10 N.	9.49 E.	67-68
Addiewell	*Scotland*	55.52 N.	3.36 W.	41-42
Addis Abeba	*Abyssinia*	9.0 N.	38.43 E.	111-12
Addiscombe	*England*	51.23 N.	0.5 W.	27-28
Adelaide	*Cape Colony*	32.41 S.	26.19 E.	117-18
Adelaide	*South Australia*	34.57 S.	138.38 E.	152
Adélie Land	*Antarctica*	69.0 S.	150.0 E.	12
Adelong	*New S. Wales*	35.23 S.	147.56 E.	150
Adelsberg	*Austria*	45.47 N.	14.13 E.	61-62
Aden	*Arabia*	12.46 N.	45.2 E.	81-82
Aden, Gulf of	*Arabia*	12.30 N.	48.0 E.	81-82
Adenara Island	*Sunda Is., E. Ind.*	8.16 S.	123.20 E.	96
Aderno	*Sicily*	37.37 N.	14.50 E.	67-68
Adige River	*Italy*	45.7 N.	11.12 E.	69-70
Adirâmpattanam	*Madras*	10.21 N.	79.25 E.	93-94
Adirondack Mts.	*New York*	44.8 N.	74.0 W.	129-30
Adler Gebirge	*Austria*	50.2 N.	16.15 E.	61-62
Adlington	*England*	53.36 N.	2.38 W.	25-26
Admiralty Bay	*New Zealand*	40.50 S.	174.0 E.	153-54
Admiralty Gulf	*W. Australia*	13.0 S.	126.0 E.	147-48
Admiralty Island	*Alaska*	57.30 N.	134.30 W.	121-22
Admiralty Is.	*Pacific Ocean*	2.14 S.	146.34 E.	155-56
Ado	*Nigeria*	7.0 N.	6.30 E.	109-10
Adoni	*Madras*	15.38 N.	77.19 E.	93-94
Adour River	*France*	43.34 N.	1.30 W.	51-52
Adowa	*Abyssinia*	14.10 N.	38.54 E.	111-12
Adpar	*Wales*	52.3 N.	4.28 W.	31-32
Adra	*Spain*	36.45 N.	3.2 W.	71-72
Adramyti	*Asia Minor*	39.35 N.	27.2 E.	81-82
Adrar	*W. Sudan*	22.0 N.	12.0 W.	109-10
Adria	*Italy*	45.2 N.	12.3 E.	69-70
Adrian	*Michigan*	41.53 N.	84.6 W.	129-30
Adrianople	*Turkey*	41.41 N.	26.33 E.	63-64
Adriatic Sea	*Italy*	43.0 N.	16.0 E.	67-68
Adula Alp	*Switzerland*	46.30 N.	9.0 E.	59-60
Adur River	*Sussex, England*	50.55 N.	0.18 W.	29-30
Ægades Islands	*Italy*	38.0 N.	11.50 E.	67-68
Ægean Sea	*Greece, &c*	38.0 N.	25.0 E.	65-66
Ægina, Gulf of	*Greece*	37.45 N.	23.35 E.	65-66
Ægina Island	*Greece*	37.44 N.	23.30 E.	65-66
Ætolia	*Greece*	38.40 N.	21.30 E.	65-66
Affane	*Ireland*	52.8 N.	7.49 W.	43-44
Afghanistan	*Asia*	33.0 N.	66.0 E.	77-78
Afium-Kara-Hissar	*Asia Minor*	38.43 N.	30.26 E.	81-82
Aflaj, dist.	*Central Arabia*	24.0 N.	46.10 E.	81-82
Afridi, tribe	*Afghanistan*	33.40 N.	71.40 E.	89-90
Afton Water	*Scotland*	55.23 N.	4.11 W.	41-42
Afzalgarh	*N.-W. Provinces*	29.24 N.	78.43 E.	89-90
Agadem, Oasis	*West Sahara*	16.52 N.	13.18 E.	109-10
Agades	*West Sahara*	17.0 N.	8.2 E.	109-10
Agadir	*Marocco*	30.26 N.	9.32 W.	107
Agaña	*Guam Island*	13.30 N.	144.38 E.	155-56
Agar	*Gwalior, India*	23.44 N.	76.4 E.	89-90
Agartala	*Bengal*	23.50 N.	91.23 E.	91-92
Agashi	*Bombay*	19.28 N.	72.49 E.	93-94
Agâtti	*Lakhadiv Is.*	10.52 N.	72.28 E.	93-94
Agdo	*France*	43.17 N.	3.30 E.	51-52
Agen	*France*	44.13 N.	0.38 E.	51-52
Aggermindc	*Denmark*	56.50 N.	8.2 E.	48
Aggershuus, amt.	*Norway*	60.6 N.	11.0 E.	73-74
Aghaboe	*Ireland*	52.56 N.	7.31 W.	43-44
Aghada	*Ireland*	51.50 N.	8.12 W.	43-44
Agincourt	*France*	50.27 N.	2.9 E.	49-50
Aglish	*Ireland*	52.4 N.	7.48 W.	43-44
Agnano, Lago d' (drained)	*Italy*	40.50 N.	14.14 E.	69-70
Agnew's Hill	*Ireland*	54.51 N.	5.56 W.	43-44
Agnone	*Italy*	41.48 N.	14.22 E.	69-70
Agoada	*Goa, India*	15.29 N.	73.46 E.	93-94
Agoe	*Dahomey*	6.15 N.	1.40 E.	109-10
Agomska Island	*Keewatin*	53.30 N.	82.0 W.	123-24
Agra	*N.-W. Provinces*	27.10 N.	78.5 E.	89-90
Agradwip Island	*Bengal*	23.34 N.	88.17 E.	91-92
Agram	*Hungary*	45.50 N.	15.58 E.	61-62
Agri River	*Italy*	40.13 N.	16.35 E.	69-70
Agtelek	*Hungary*	48.28 N.	20.28 E.	61-62
Aguadilla	*Porto Rico*	18.28 N.	67.7 W.	135-36
Aguaray, Rio	*Paraguay*	24.30 S.	58.0 W.	143-44
Aguarico River	*Ecuador*	1.0 S.	74.45 W.	139-40
Aguas Calientes	*Mexico*	21.58 N.	102.6 W.	135-36
Agueda River	*Spain*	40.39 N.	6.35 W.	71-72
Aguilar	*Spain*	37.30 N.	4.45 W.	71-72
Aguilas	*Spain*	37.25 N.	1.38 W.	71-72
Aguja, Cape	*Peru*	6.0 S.	81.10 W.	139-40
Agulhas, Bay of	*Principe I.*	1.32 N.	7.26 W.	109-10
Agulhas, Cape	*Cape Colony*	34.40 S.	20.0 E.	117-18
Ahaipara	*New Zealand*	35.6 S.	173.10 E.	153-54
Ahascragh	*Ireland*	53.24 N.	8.19 W.	43-44
Ahiyari	*Bengal*	26.18 N.	85.51 E.	91-92
Ahmadabad	*Bombay*	23.1 N.	72.38 E.	89-90
Ahmadnagar	*Bombay*	19.5 N.	74.55 E.	93-94
Ahmadpur	*Bahawalpur*	28.0 N.	71.30 E.	89-90
Ahoghill	*Ireland*	54.52 N.	6.23 W.	43-44
Ahraura	*N.-W. Provinces*	25.1 N.	83.4 E.	91-92
Ahrweiler	*Germany*	50.33 N.	7.6 E.	55-56
Ahuriri River	*New Zealand*	44.28 S.	169.50 E.	153-54
Ahwas	*Persia*	31.19 N.	48.48 E.	81-82
Aidin	*Asia Minor*	37.48 N.	27.48 E.	81-82
Aigues-Mortes	*France*	43.34 N.	4.12 E.	51-52
Aigun	*Manchuria*	50.0 N.	127.28 E.	99-100
Aiken	*South Carolina*	33.32 N.	81.33 W.	129-30
Ailas Pass	*Annam*	16.40 N.	106.20 E.	95
Ailsa Craig	*Scotland*	55.15 N.	5.7 W.	39-40
Ain, dep. & river	*France*	46.5 N.	5.20 E.	51-52
Ain Sefra	*Algeria*	32.57 N.	0.25 W.	107
Ainsworth	*Washington*	46.15 N.	118.20 W.	131-32
Aintab	*Asiatic Turkey*	37.4 N.	37.25 E.	81-82
Air or Asben	*Sudan*	18.25 N.	8.30 E.	109-10
Aird, Point of	*Scotland*	57.42 N.	6.18 W.	35-36
Aird River	*New Guinea*	7.35 S.	144.17 E.	151
Airdric	*Scotland*	55.58 N.	4.1 W.	41-42
Airds Moss	*Scotland*	55.30 N.	4.15 W.	41-42
Aire	*France*	43.14 N.	0.14 W.	51-52
Aire River	*England*	53.44 N.	0.57 W.	25-26
Aire-sur-Lys	*France*	50.38 N.	2.22 E.	49-50
Airey Force	*England*	54.34 N.	2.56 W.	23-24
Airlie	*Scotland*	56.39 N.	3.7 W.	37-38
Airolo	*Switzerland*	46.32 N.	8.34 E.	59-60
Airthrey	*Scotland*	56.9 N.	3.54 W.	41-42

		Lat.	Long.	Map
Aisne, R. & dep.	*France*	49.25 N.	4.0 E.	49-50
Aiwaly	*Asia Minor*	39.18 N.	26.41 E.	81-82
Aix	*France*	43.33 N.	5.25 E.	51-52
Aix-la-Chapelle	*Germany*	50.46 N.	6.8 E.	55-56
Aix-les-Bains	*France*	45.42 N.	5.53 E.	51-52
Ajaccio	*Corsica, France*	41.55 N.	8.44 E.	69-70
Ajaigarh	*Bundelkhand*	24.53 N.	80.13 E.	91-92
Ajalon (Yalu)	*Palestine*	31.51 N.	35.3 E.	84
Ajanta	*Haidarabad*	20.32 N.	75.48 E.	93-94
Ajmere	*Rajputana*	26.27 N.	74.44 E.	89-90
Ajudhia (Ajodhya)	*Oudh*	26.48 N.	82.15 E.	91-92
Akabah, Gulf of	*Arabia*	28.30 N.	34.43 E.	81-82
Akalkot	*Haidarabad*	16.24 N.	76.7 E.	93-94
Akaroa	*New Zealand*	43.50 S.	172.52 E.	153-54
Akassa	*Nigeria, W. Afr.*	4.15 N.	6.15 E.	109-10
Akhaltsikh	*Russia*	41.41 N.	43.1 E.	75-76
Ak-Hissar	*Asiatic Turkey*	38.53 N.	27.50 E.	81-82
Akhlat	*Asia Minor*	38.47 N.	42.13 E.	81-82
Akhtuba River	*Russia*	48.30 N.	45.30 E.	75-76
Akhtyrka	*Russia*	50.19 N.	35.0 E.	75-76
Aki, prov.	*Japan*	34.36 N.	132.15 E.	103-4
Akita	*Japan*	39.35 N.	139.55 E.	103-4
Akkerman	*Russia*	46.12 N.	30.19 E.	75-76
Akmolinsk	*Asiatic Russia*	51.3 N.	71.22 E.	85
Akola	*Berar*	20.42 N.	77.2 E.	93-94
Akora	*Punjab*	33.58 N.	72.5 E.	89-90
Akot	*Berar*	21.6 N.	77.6 E.	89-90
Akrokeraunian Poninsula	*Turkey*	40.26 N.	19.17 E.	63-64
Akron	*Ohio*	41.7 N.	81.37 W.	129-30
Akshehr	*Asia Minor*	38.22 N.	31.17 E.	81-82
Aksu	*East Turkistan*	41.8 N.	80.40 E.	99-100
Aksu (R.)	*Asiatic Russia*	41.40 N.	80.0 E.	86
Aksum	*Abyssinia*	14.7 N.	38.44 E.	111-12
Akureyri	*Iceland*	65.40 N.	18.0 W.	13-14
Akyab	*Burma*	20.7 N.	92.56 E.	95
Ala Dagh	*Asiatic Turkey*	39.25 N.	43.15 E.	81-82
Alabama, state	*United States*	33.0 N.	86.30 W.	129-30
Alabama River	*Alabama*	31.20 N.	87.50 W.	129-30
Alagar Hills	*Madras*	10.6 N.	78.17 E.	93-94
Alagoas, state	*Brazil*	9.30 S.	36.30 W.	141-42
Alagoez, Mt.	*Caucasus, Russia*	40.28 N.	14.13 E.	75-76
Alagon River	*Spain*	39.40 N.	6.40 W.	71-72
Alai and Alaitagh	*Turkistan*	39.55 N.	72.0 E.	86
Alais	*France*	44.7 N.	4.6 E.	51-52
Alajuela	*Costa Rica*	10.3 N.	84.1 W.	135-36
Alameda	*California*	37.56 N.	122.16 W.	131-32
Alamos	*Mexico*	27.10 N.	109.5 W.	135-36
Alamparia	*Madras*	12.16 N.	80.3 E.	93-94
Aland Islands	*Gulf of Bothnia*	60.15 N.	20.0 E.	73-74
Alaotra, Lake	*Madagascar*	17.30 S.	49.0 E.	113-14
Alashehr	*Asia Minor*	38.20 N.	28.34 E.	81-82
Alaska	*North America*	64.0 N.	145.0 W.	121-22
Alaska Mts.	*Alaska*	63.0 N.	146.0 W.	121-22
Alaska Penin.	*North America*	58.0 N.	155.0 W.	121-22
Alatau Mts.	*Siberia*	43.0 N.	73.0 E.	85
Alatri	*Italy*	41.44 N.	13.21 E.	69-70
Alatyr	*Russia*	54.52 N.	46.32 E.	75-76
Alausi	*Ecuador*	2.10 S.	78.48 W.	139-40
Alava, prov.	*Spain*	42.50 N.	2.50 W.	71-72
Alba	*Italy*	44.42 N.	8.2 E.	69-70
Alba de Tormes	*Spain*	40.58 N.	5.29 W.	71-72
Albacete	*Spain*	38.59 N.	1.51 W.	71-72
Albani, Monti	*Italy*	41.43 N.	12.45 E.	69-70
Albania	*Turkey*	41.0 N.	20.40 E.	63-64
Albano	*Italy*	41.44 N.	12.39 E.	69-70
Albany	*Georgia*	31.33 N.	84.13 W.	129-30
Albany	*New York*	42.37 N.	73.51 W.	129-30
Albany	*Oregon*	44.30 N.	122.57 W.	131-32
Albany	*W. Australia*	35.2 S.	117.53 E.	147-48
Albany, div.	*Cape Colony*	33.20 S.	26.30 E.	117-18
Albany Island	*Queensland*	10.42 S.	142.38 E.	151
Albany River	*Keewatin*	51.35 N.	84.0 W.	123-24
Albarracin, Sierra de	*Spain*	40.20 N.	1.40 W.	71-72
Albay	*Philippine Is.*	12.50 N.	123.43 E.	96
Albemarle I.	*Galapagos Is.*	0.30 S.	91.10 W.	135-36
Albemarle Sound	*North Carolina*	35.57 N.	76.30 W.	129-30
Alberche River	*Spain*	39.55 N.	4.47 W.	71-72
Albert, Port	*New Zealand*	36.17 S.	174.35 E.	153-54
Albert Edward L.	*Congo State*	0.30 S.	29.30 E.	113-14
Albert Edward, Mt.	*New Guinea*	8.0 S.	146.50 E.	151
Albert Junction	*Cape Colony*	30.57 S.	26.20 E.	117-18
Albert Lea	*Minnesota*	43.35 N.	93.0 W.	129-30
Albert Nyanza L.	*Central Africa*	2.0 N.	31.0 E.	113-14
Albert River	*Queensland*	17.38 S.	139.53 E.	151
Alberta	*Canada*	52.10 N.	115.0 W.	128
Alberton	*Queensland*	27.54 S.	153.14 E.	151
Alberton	*Victoria*	38.39 S.	146.42 E.	149
Albertville	*France*	45.42 N.	6.21 E.	51-52
Albi	*France*	43.55 N.	2.9 E.	51-52
Albion	*Michigan*	42.17 N.	82.48 W.	133-34
Alboran Island	*Mediterranean*	35.57 N.	2.58 W.	71-72
Albuora	*Spain*	38.42 N.	6.28 W.	71-72
Albufera Lake	*Spain*	39.20 N.	0.22 W.	71-72
Albula River	*Switzerland*	46.40 N.	9.35 E.	59-60
Albuñol	*Spain*	36.46 N.	3.11 W.	71-72
Albuquerque	*New Mexico*	35.3 N.	106.37 W.	131-32
Albuquerquo	*Spain*	39.10 N.	6.47 W.	71-72
Albury	*New S. Wales*	36.4 S.	146.57 E.	150
Alcacer do Sal	*Portugal*	38.21 N.	8.21 W.	71-72
Alcala de Guadaira	*Spain*	37.22 N.	5.51 W.	71-72
Alcala de Henares	*Spain*	40.29 N.	3.23 W.	71-72
Alcala la Real	*Spain*	37.28 N.	4.0 W.	71-72
Alcamo	*Sicily*	37.58 N.	12.57 E.	67-68
Alcañiz	*Spain*	41.1 N.	0.7 W.	71-72
Alcantara	*Brazil*	2.24 S.	44.22 W.	141-42
Alcantara	*Spain*	39.40 N.	6.40 W.	71-72
Alcaraz	*Spain*	38.47 N.	2.30 W.	71-72
Alcaraz, Sierra de	*Spain*	38.40 N.	2.35 W.	71-72
Alcaudete	*Spain*	37.37 N.	4.10 W.	71-72
Alcazar de San Juan	*Spain*	39.23 N.	3.11 W.	71-72
Alcazar-el-kebir	*Marocco*	34.55 N.	5.48 W.	109-10
Alcester	*England*	52.13 N.	1.52 W.	29-30
Alcira	*Spain*	39.11 N.	0.24 W.	71-72
Alcobaça	*Brazil*	3.57 S.	49.29 W.	141-42
Alcoutim	*Portugal*	37.25 N.	7.22 W.	71-72
Alcoy	*Spain*	38.44 N.	0.28 W.	71-72
Aldabra Island	*East Africa*	9.30 S.	46.30 E.	105-6
Aldan River	*Siberia*	58.30 N.	130.0 E.	85
Aldborough	*England*	54.6 N.	1.23 W.	25-26
Aldeburgh	*England*	52.9 N.	1.36 E.	27-28
Aldeman	*Oudh*	26.27 N.	82.55 E.	91-92
Alderney	*Channel Islands*	49.43 N.	2.12 W.	33-34
Aldershot	*England*	51.14 N.	1.45 W.	29-30
Aldinga	*South Australia*	35.16 S.	138.27 E.	152
Aldwinkle	*England*	52.26 N.	0.32 W.	29-30
Aldworth	*England*	51.32 N.	1.13 W.	29-30
Ale Water	*Scotland*	55.31 N.	2.35 W.	41-42
Alemtejo, prov.	*Portugal*	38.40 N.	8.0 W.	71-72
Alençon	*France*	48.25 N.	0.5 E.	49-50
Aleppo	*Asiatic Turkey*	36.10 N.	37.0 E.	81-82
Aleshki	*Russia*	46.35 N.	32.45 E.	75-76
Alessandria	*Italy*	44.54 N.	8.37 E.	69-70
Alessio	*Turkey*	41.48 N.	19.39 E.	63-64
Aletsch Glacier	*Switzerland*	46.26 N.	8.0 E.	59-60
Aleutian Islands	*Behring Sea*	53.0 N.	168.0 W.	121-22
Alexander Arch.	*Alaska*	55.0 N.	136.0 W.	121-22
Alexander Land	*Antarctica*	70.0 S.	70.0 W.	12
Alexandra	*New Zealand*	45.15 S.	169.20 E.	153-54
Alexandra	*Victoria*	37.12 S.	145.43 E.	149
Alexandretta	*Asiatic Turkey*	36.35 N.	36.9 E.	81-82
Alexandria	*Cape Colony*	33.39 S.	26.55 E.	117-18
Alexandria	*Egypt*	31.11 N.	29.51 E.	108
Alexandria	*Louisiana*	31.19 N.	92.32 W.	129-30
Alexandria	*Ontario*	45.17 N.	74.41 W.	126
Alexandria	*Scotland*	55.59 N.	4.33 W.	41-42
Alexandria	*Virginia*	38.50 N.	77.4 W.	133-34
Alexandrina L.	*South Australia*	35.27 S.	139.10 E.	152
Alexandropol	*Russia*	40.50 N.	44.0 E.	75-76
Alexandrov	*Russia*	56.22 N.	38.27 E.	75-76
Alexandrovo	*Russia*	52.55 N.	18.52 E.	75-76
Alexandrovsk	*Russia*	44.58 N.	43.30 E.	75-76
Alexinatz	*Servia*	43.32 N.	21.43 E.	63-64
Alford	*England*	53.16 N.	0.11 E.	25-26
Alford	*Scotland*	57.14 N.	2.43 W.	37-38
Alfred and Marie Range	*W. Australia*	24.50 S.	124.55 E.	147-48
Alfreton	*England*	53.6 N.	1.24 W.	25-26
Algarve, prov.	*Portugal*	37.15 N.	8.0 W.	71-72
Algeciras	*Spain*	36.8 N.	5.29 W.	71-72
Algeria, country	*North Africa*	33.0 N.	4.0 E.	107
Algerian Tell	*Algeria*	36.30 N.	4.0 E.	107
Alghero	*Italy*	40.33 N.	8.19 E.	69-70
Algiers	*Algeria*	36.45 N.	3.2 E.	107
Algoa Bay	*Cape Colony*	33.50 S.	25.50 E.	117-18
Algoma, dist.	*Ontario*	46.20 N.	83.0 W.	126
Alguada Reef	*Bay of Bengal*	15.40 N.	94.17 E.	93-94
Alhama	*Spain*	37.5 N.	4.0 W.	71-72
Alhambra	*Spain*	37.13 N.	3.41 W.	71-72
Alibagh	*Bombay*	18.39 N.	72.55 E.	93-94
Alicante	*Spain*	38.23 N.	0.25 W.	71-72
Aliee	*Cape Colony*	32.45 S.	26.52 E.	117-18
Aliee Springs	*South Australia*	24.0 S.	133.37 E.	152
Aliedale Junc.	*Cape Colony*	33.18 S.	26.3 E.	117-18
Alieuri Island	*Italy*	38.34 N.	14.17 E.	67-68
Aliganj	*N.-W. Provinces*	27.29 N.	79.13 E.	91-92
Aliganj Sewan	*Bengal*	26.13 N.	84.24 E.	91-92
Aligarh	*N.-W. Provinces*	27.55 N.	78.6 E.	91-92
Alima River	*French Congo*	1.30 S.	16.0 E.	113-14
Aline, Loch	*Scotland*	56.33 N.	5.46 W.	39-40
Aliwal	*Punjab*	30.57 N.	75.37 E.	89-90
Aliwal North	*Cape Colony*	30.43 S.	26.44 E.	117-18
Alkmaar	*Holland*	52.37 N.	4.44 E.	47
All Saints Bay	*Brazil*	13.0 S.	38.0 W.	141-42
Allahabad	*N.-W. Provinces*	25.26 N.	81.55 E.	91-92
Allan River	*Scotland*	56.12 N.	3.56 W.	41-42
Allanmyo	*Burma*	19.22 N.	95.17 E.	95
Allansford	*Victoria*	38.24 S.	142.29 E.	149
Alle River	*Germany*	54.10 N.	20.40 E.	57-58
Alleghany City	*Pennsylvania*	40.28 N.	80.5 W.	133-34
Alleghany Mts	*Virginia*	37.0 N.	80.30 W.	133-34
Alleghany River	*Pennsylvania*	41.10 N.	79.42 W.	133-34
Allen, Bog of	*Ireland*	53.21 N.	8.0 W.	43-44
Allen, Lough	*Ireland*	54.8 N.	8.4 W.	43-44
Allendale	*England*	54.54 N.	2.15 W.	23-24
Allentown	*Pennsylvania*	40.33 N.	75.32 W.	133-34
Alleppi	*Travancore*	9.30 N.	76.23 E.	93-94
Aller River	*Germany*	52.42 N.	9.54 E.	55-56
Allier R. and dep.	*France*	46.35 N.	3.20 E.	41-42
Alligator River	*N. Territory, S. Australia*	13.0 S.	132.30 E.	147-48
Allington	*England*	51.17 N.	0.28 E.	27-28
Alloa	*Scotland*	56.7 N.	3.47 W.	41-42
Allonby & Bay	*England*	54.46 N.	3.21 W.	23-24
Allora	*Queensland*	28.1 S.	152.1 E.	151
Alloway	*Scotland*	55.26 N.	4.39 W.	41-42
Allua, Lough	*Ireland*	51.50 N.	9.12 W.	43-44
Allur Kottapatnam	*Madras*	15.27 N.	80.10 E.	93-94
Alma River	*Russia*	44.52 N.	33.50 E.	75-76
Almada	*Portugal*	38.40 N.	9.10 W.	71-72
Almaden	*Spain*	38.45 N.	4.51 W.	71-72
Almaden, New	*California*	37.11 N.	121.49 W.	131-32
Almagro	*Spain*	38.55 N.	3.44 W.	71-72
Almanza	*Spain*	38.53 N.	1.7 W.	71-72
Almeida	*Portugal*	40.46 N.	6.51 W.	71-72
Almeirim	*Brazil*	1.16 S.	51.58 W.	141-42
Almeria	*Spain*	36.51 N.	2.32 W.	71-72
Almodovar del Campo	*Spain*	38.44 N.	4.10 W.	71-72
Almond River	*Scotland*	55.26 N.	3.27 W.	41-42
Almond River	*Scotland*	56.56 N.	3.38 W.	41-42
Almondbury	*England*	53.38 N.	1.45 W.	25-26
Almora	*N.-W. Provinces*	29.35 N.	79.41 E.	70
Almuñecar	*Spain*	36.45 N.	3.46 W.	71-72
Aln River	*England*	55.23 N.	1.37 W.	23-24
Alness	*Scotland*	57.42 N.	4.17 W.	37-38
Alnmouth	*England*	55.24 N.	1.37 W.	23-24
Alnwick	*England*	55.25 N.	1.43 W.	23-24
Along Bay	*Tongking*	20.58 N.	107.0 E.	95
Alora	*Spain*	36.52 N.	4.44 W.	71-72
Alost	*Belgium*	50.56 N.	4.2 E.	47
Alpena	*Michigan*	45.5 N.	83.26 W.	133-34
Alpes-Maritimes, dep.	*France*	44.0 N.	7.0 E.	51-52
Alpnach	*Switzerland*	46.56 N.	8.16 E.	59-60
Alps, Bernese	*Switzerland*	46.25 N.	7.40 E.	59-60
Alps, Carnie	*Austria-Hungary*	46.38 N.	13.0 E.	61-62
Alps, Cottian	*France, &c.*	44.40 N.	7.0 E.	51-52
Alps, Dinaric	*Austria-Hungary*	44.0 N.	16.30 E.	61-62
Alps, Eastern	*Austria-Hungary*	47.0 N.	12.0 E.	61-62
Alps, Graian	*France, &c.*	45.17 N.	6.53 E.	51-52
Alps, Julian	*Austria-Hungary*	46.20 N.	13.45 E.	61-62
Alps, Lepontine	*Switzerland*	46.30 N.	8.35 E.	59-60
Alps, Middle	*Switzerland*	46.30 N.	9.0 E.	59-60
Alps, Norie	*Austria-Hungary*	47.7 N.	13.20 E.	61-62
Alps, Pennine	*Switzerland*	46.4 N.	7.30 E.	59-60
Alps, Rhætian	*Italy, &c.*	46.20 N.	9.47 E.	69-70
Alps, Southern	*New Zealand*	43.40 S.	170.0 E.	153-54
Alps, The	*Central Europe*	45.0 N.	10.0 E.	15-16
Alps, Transylvanian	*Austria-Hungary*	45.30 N.	24.30 E.	61-62
Alps, Western	*France*	44.45 N.	6.40 E.	51-52
Alpujarras, Las	*Spain*	36.47 N.	3.30 W.	71-72
Alresford	*England*	51.6 N.	1.9 W.	29-30
Alright Island	*Nova Scotia*	47.24 N.	61.48 W.	127
Alsaee, prov.	*Germany*	48.10 N.	7.30 E.	55-56
Alsen Island	*Germany*	55.0 N.	9.55 E.	55-56
Alsh, Loch	*Scotland*	57.16 N.	5.37 W.	35-36
Alster River	*Germany*	53.37 N.	10.1 E.	55-56
Alston	*England*	54.47 N.	2.25 W.	23-24
Alston	*South Carolina*	34.7 N.	81.10 W.	129-30
Alt Breisach	*Germany*	48.3 N.	7.36 E.	55-56
Alt River	*Hungary*	45.47 N.	24.40 E.	61-62
Altai Mts., Great	*Mongolia*	48.0 N.	90.0 E.	99-100
Altamaha River	*Georgia*	31.40 N.	81.54 W.	129-30
Altamura	*Italy*	40.49 N.	16.32 E.	67-68
Altdorf	*Switzerland*	46.53 N.	8.38 E.	59-60
Altea	*Spain*	38.35 N.	0.4 W.	71-72
Altena	*Germany*	51.18 N.	7.41 E.	55-56
Altenburg	*Germany*	50.58 N.	12.20 E.	55-56
Altengaard	*Norway*	69.55 N.	23.27 E.	73-74
Altmühl River	*Germany*	48.52 N.	11.20 E.	55-56
Alton	*England*	51.9 N.	0.58 W.	29-30
Alton	*Illinois*	38.53 N.	90.11 W.	129-30
Altona	*Germany*	53.32 N.	9.56 E.	55-56
Altoona	*Pennsylvania*	40.31 N.	78.25 W.	133-34
Altötting	*Bavaria*	48.13 N.	12.41 E.	55-56
Altrineham	*England*	53.23 N.	2.22 W.	25-26
Altrive	*Scotland*	55.30 N.	3.8 W.	41-42
Altsohl	*Hungary*	48.36 N.	19.7 E.	61-62
Altvater, Mtn.	*Austria*	50.0 N.	16.59 E.	61-62
Altyn Tagh, Mts.	*Tibet*	38.40 N.	90.0 E.	99-100
Alum-Bagh	*See* Lucknow.			
Alum Bay	*Isle of Wight*	50.40 N.	1.35 W.	29-30
Alumette Lake	*Ontario*	45.50 N.	77.0 W.	126
Aluta River	*Rumania*	44.0 N.	24.35 E.	63-64
Alva	*Scotland*	56.9 N.	3.47 W.	41-42
Alvarado	*Mexico*	18.45 N.	95.43 W.	135-36
Alves	*Scotland*	57.39 N.	3.24 W.	37-38
Alwar	*Rajputana*	27.34 N.	76.38 E.	89-90
Alwaye	*Travancore*	10.7 N.	76.24 E.	93-94
Alyth	*Scotland*	56.38 N.	3.14 W.	37-38
Alzey	*Germany*	49.45 N.	8.6 E.	55-56
Amacura River	*British Guiana*	8.10 N.	60.0 W.	135-36
Amadeus, Lake	*South Australia*	25.0 S.	130.30 E.	152
Amager Island	*Denmark*	55.35 N.	12.35 E.	48
Amakjuak	*Baffinland*	65.0 N.	70.0 W.	123-24
Amalapuram	*Madras*	16.34 N.	82.3 E.	93-94
Amalfi	*Italy*	40.38 N.	14.36 E.	67-68
Amalner	*Bombay*	21.1 N.	75.7 E.	93-94
Amapala	*Honduras*	13.18 N.	87.41 W.	135-36
Amaranuth, eave	*Kashmir*	34.15 N.	75.49 E.	89-90
Amarapura	*Burma*	21.55 N.	96.7 E.	95
Amasia	*Asia Minor*	40.39 N.	35.48 E.	81-82
Amatique Bay	*Central America*	15.53 N.	88.40 W.	135-36
Amatitlan, L.	*Guatemala*	14.26 N.	90.38 W.	135-36
Amatola Mts	*Cape Colony*	32.33 S.	27.10 E.	117-18
Amatonga Land	*S.-E. Africa*	27.0 S.	33.0 E.	113-14
Amazon River	*South America*	0.0	50.0 W.	137-38
Amazonas, state	*Brazil*	4.30 S.	65.0 W.	139-40
Amazonas Dept.	*Peru*	6.0 S.	77.40 W.	139-40
Ambâbhavâni	*Rajputana*	24.22 N.	72.51 E.	89-90
Ambaea	*Angola*	9.12 S.	15.28 E.	113-14
Ambala	*Punjab*	30.21 N.	76.52 E.	89-90
Ambalappula	*Travancore*	9.23 N.	76.25 E.	93-94
Ambalema	*Colombia*	4.48 N.	74.59 W.	139-40
Ambâsamudram	*Madras*	8.43 N.	77.29 E.	93-94
Ambato	*Ecuador*	1.11 S.	78.37 W.	139-40
Ambelakia	*Greece*	37.56 N.	23.31 E.	65-66
Amber	*Rajputana*	26.59 N.	75.53 E.	89-90
Amber, Cape	*Madagascar*	12.57 S.	49.14 E.	117-18
Amberg	*Germany*	49.27 N.	11.52 E.	153-54
Amberley	*New Zealand*	43.2 S.	172.45 E.	
Amberno River	*Dutch New Guinea*	2.0 S.	137.55 E.	96
Ambert	*France*	45.32 N.	3.46 E.	50-51
Ambleside	*England*	54.26 N.	2.58 W.	23-24
Amboina Island	*East Indies*	3.36 S.	128.12 E.	96
Amboise	*France*	47.24 N.	0.59 E.	49-50
Ambriz	*Angola*	7.52 S.	13.8 E.	113-14
Ambrizette	*Angola*	7.20 S.	12.58 E.	113-14
Ambrose Islands	*Chile*	26.30 S.	80.0 W.	143-44
Ambrym Island	*New Hebrides*	16.0 S.	168.15 E.	155-56
Ambur	*Madras*	12.50 N.	78.45 E.	93-94
Ameland Island	*Netherlands*	53.27 N.	5.45 E.	47
American River	*California*	38.40 N.	121.9 W.	131-32
Amersfoort	*Netherlands*	52.9 N.	5.23 E.	47
Amersham	*England*	51.40 N.	0.38 W.	39-40
Amesbury	*England*	51.11 N.	1.47 W.	29-30
Amesbury	*Massachusetts*	42.50 N.	70.54 W.	133-34
Amhara, state	*Abyssinia*	12.40 N.	37.30 E.	111-12
Amherst	*Massachusetts*	42.21 N.	72.32 W.	133-34
Amherst	*Burma*	16.2 N.	97.33 E.	95
Amherst	*Nova Scotia*	45.47 N.	64.7 W.	127

		Lat.	Long.	Map
mherst Island	*Korea*	34.20 N.	126.0 E.	103-4
mherst Island	*Nova Scotia*	47.14 N.	61.55 W.	127
mherstburg	*Ontario*	42.5 N.	83.12 W.	126
miata, Mount	*Italy*	42.55 N.	11.57 E.	67-68
mida	*See* Diarbekr.			
miens	*France*	49.53 N.	2.18 E.	49-50
mirante Is.	*Indian Ocean*	6.0 S.	53.0 E.	9-10
misus	*See* Samsun.			
mlwch	*Wales*	53.24 N.	4.21 W.	31-32
mmâpattana	*Madras*	10.1 N.	79.17 E.	93-94
mmeberg	*Sweden*	58.50 N.	15.0 E.	73-74
mmer See	*Germany*	48.0 N.	11.8 E.	55-56
mod	*Bombay*	21.59 N.	72.56 E.	89-90
mol	*Persia*	36.31 N.	52.22 E.	81-82
morgos Island	*Greece*	36.50 N.	25.55 E.	65-66
moy	*China*	24.28 N.	118.8 E.	101-2
mpanam	*Lombok I., E. Ind.*	8.35 S.	116.5 E.	96
mpezzo River	*Austria*	46.24 N.	12.46 E.	61-62
mpthill	*England*	52.2 N.	0.30 W.	29-30
mraoti	*Berar*	20.56 N.	77.47 E.	93-94
mreli	*Baroda*	21.36 N.	71.15 E.	89-90
mritsar	*Punjab*	31.37 N.	74.55 E.	89-90
mroha	*N.-W. Provinces*	28.54 N.	78.31 E.	89-90
mrum Island	*Prussia*	54.38 N.	8.20 E.	55-56
mselfeld	*Turkey*	42.40 N.	21.0 E.	63-64
mstel River	*Netherlands*	52.16 N.	4.53 E.	47
msterdam	*Holland*	52.22 N.	4.53 E.	47
msterdam	*New York*	42.58 N.	74.11 W.	133-34
msterdam	*Transvaal*	26.37 S.	30.42 E.	117-18
msterdam I.	*Indian Ocean*	37.50 S.	77.31 E.	9-10
mu Daria R.	*Turkestan*	41.0 N.	62.0 E.	86
mur River	*Russia in Asia*	48.30 N.	135.0 E.	86
n or Aeng	*Burma*	19.49 N.	94.5 E.	95
naa Island	*Low Archipelago*	17.0 S.	146.0 W.	155-56
nadyr River	*Siberia*	64.25 N.	177.0 E.	85
nagni	*Italy*	41.45 N.	13.10 E.	69-70
nahuac Plain	*Mexico*	19.0 N.	97.30 W.	135-36
nakapalle	*Madras*	17.41 N.	83.3 E.	93-94
nam, country	*Asia*	15.0 N.	108.0 E.	95
namaboe	*Gold Coast*	5.14 N.	0.53 W.	109-10
namalai Hills	*Madras*	10.30 N.	77.0 E.	93-94
namasamudrampet	*Madras*	14.42 N.	79.43 E.	93-94
nandpur	*Punjab*	31.15 N.	76.34 E.	89-90
naniev	*Russia*	47.47 N.	29.59 E.	75-76
nantapur	*Madras*	14.5 N.	75.14 E.	93-94
napa	*Russia*	44.54 N.	37.21 E.	75-76
naphi Island	*Greece*	36.23 N.	25.48 E.	65-66
nascaul	*Ireland*	52.9 N.	10.2 W.	43-44
natolia	*Asiatic Turkey*	39.30 N.	30.0 E.	81-82
nau River	*Brazil*	1.0 N.	60.0 W.	139-40
ncachs Dept.	*Peru*	9.0 S.	78.0 W.	139-40
ncohuma, peak of Mt. Sorata	*Bolivia*	15.50 S.	68.29 W.	139-40
ncona	*Italy*	43.37 N.	13.31 E.	69-70
ncrum	*Scotland*	55.31 N.	2.36 W.	41-42
ncud	*Chile*	41.52 S.	73.52 W.	143-44
ncyra	*See* Angora.			
ndahuaylas	*Peru*	13.40 S.	73.34 W.	139-40
ndai	*Dutch New Guinea*	1.0 S.	134.0 E.	96
ndail, Loch	*Scotland*	55.44 N.	6.22 W.	39-40
ndalusia, prov.	*Spain*	37.40 N.	5.0 W.	71-72
ndaman Is.	*Bay of Bengal*	12.0 N.	92.0 E.	95
ndarab	*Afghanistan*	35.45 N.	69.20 E.	89-90
ndelys	*France*	49.14 N.	1.24 E.	51-52
ndenne	*Belgium*	50.28 N.	5.7 E.	47
nderlecht	*See* Brussels.			
ndermatt	*Switzerland*	46.38 N.	8.34 E.	59-60
ndernach	*Prussia*	50.27 N.	7.23 E.	55-56
nderson	*Indiana*	40.4 N.	85.34 W.	129-30
ndersonville	*Georgia*	32.11 N.	84.3 W.	129-30
ndersson Vley	*Bechuanaland*	22.15 S.	23.45 E.	117-18
ndes, Mts.	*Argentine Rep.*	35.0 S.	69.0 W.	143-44
ndes, Mts.	*Peru*	10.0 S.	78.40 W.	139-40
ndipatti Hills	*Madras*	9.56 N.	77.44 E.	89-90
ndkhui	*Afghanistan*	36.55 N.	65.10 E.	86
ndorra Rep.	*Spain*	42.31 N.	1.30 E.	71-72
ndover	*England*	51.13 N.	1.28 W.	29-30
ndover	*Massachusetts*	43.20 N.	70.18 W.	133-34
ndria	*Italy*	41.12 N.	16.18 E.	67-68
ndros Island	*Greece*	37.50 N.	24.50 E.	65-66
ndroscoggin R.	*Maine*	44.28 N.	70.30 W.	133-34
ndujar	*Spain*	38.3 N.	4.7 W.	71-72
negada Island	*West Indies*	18.45 N.	64.20 W.	135-36
neto, peak, Montes Malditos	*Spain*	42.35 N.	0.30 E.	71-72
ngara River	*Siberia*	56.0 N.	112.0 E.	85
ngaston	*South Australia*	34.32 S.	139.3 E.	152
ngeln, dist	*Schleswig*	54.35 N.	9.45 E.	48
ngerman Elf	*Sweden*	64.0 N.	17.30 E.	73-74
ngermünde	*Prussia*	53.1 N.	14.0 E.	55-56
ngers	*France*	47.28 N.	0.33 W.	49-50
ngkor-wat (ruins)	*Siam*	13.30 N.	103.50 E.	95
nglesey	*Wales*	53.17 N.	4.22 W.	31-32
ngmagsalik	*Greenland*	65.30 N.	39.0 W.	121-22
ngola, country	*West Africa*	10.0 S.	15.0 E.	113-14
ngora	*Asiatic Turkey*	39.56 N.	32.45 E.	81-82
ngostura	*Venezuela*	8.8 N.	63.57 W.	139-40
ngoulême	*France*	45.39 N.	0.10 E.	51-52
ngoumois, old prov.	*France*	45.45 N.	0.20 E.	51-52
ngra de São João	*São Tome I.*	0.2 N.	6.33 E.	109-10
ngra do Hervismo, dist.	*Azores*	38.40 N.	27.0 W.	119-20
ngra Pequena	*Ger. S.-W. Africa*	26.35 S.	15.5 E.	113-14
ngri	*Italy*	40.44 N.	14.35 E.	67-68
nguilla Island	*West Indies*	18.13 N.	63.4 W.	135-36
ngus	*See* Forfar.			
nhalt, duchy	*Germany*	51.45 N.	12.10 E.	55-56
nholt	*Denmark*	56.43 N.	11.32 E.	48
ni	*Erivan, Russia*	40.30 N.	43.25 E.	75-76
njangaon	*Berar*	21.10 N.	77.20 E.	93-94
njanwel	*Bombay*	17.33 N.	73.13 E.	93-94
njou, old prov.	*France*	47.20 N.	0.30 W.	49-50
Ankapalle	*Madras*	17.41 N.	83.3 E.	93-94
Ankaratra Mts.	*Madagascar*	20.0 S.	46.0 E.	117-18
Anklam	*Germany*	53.54 N.	13.45 E.	55-56
Ankobar	*Abyssinia*	9.35 N.	39.54 E.	111-12
Ankobra River	*Gold Coast*	5.0 N.	2.5 W.	109-10
Ankole	*Uganda*	0.10 S.	31.0 E.	113-14
Ann, Cape	*Massachusetts*	42.37 N.	70.34 W.	133-34
Ann Arbor	*Michigan*	42.18 N.	83.48 W.	133-34
Anna de Chaves	*São Thomé I.*	0.22 N.	6.45 E.	109-10
Annaberg	*Germany*	50.35 N.	13.1 E.	55-56
Annagassan	*Ireland*	53.53 N.	6.20 W.	43-44
Annagh Island	*Ireland*	53.58 N.	9.52 W.	43-44
Annalee River	*Ireland*	54.3 N.	7.10 W.	43-44
Annalong	*Ireland*	54.7 N.	5.54 W.	43-44
Annan	*Scotland*	54.59 N.	3.15 W.	41-42
Annan River	*Scotland*	55.0 N.	3.15 W.	41-42
Annapolis	*Maryland*	38.57 N.	76.28 W.	133-34
Annapolis	*Nova Scotia*	44.45 N.	65.26 W.	127
Annapolis River	*Nova Scotia*	44.56 N.	64.55 W.	127
Annatom Islands	*New Hebrides*	20.10 S.	169.52 E.	155-56
Annecy	*France*	45.54 N.	6.7 E.	51-52
Anniston	*Alabama*	33.40 N.	85.52 W.	129-30
Annobon Island	*West Africa*	1.22 S.	5.32 E.	109-10
Annonay	*France*	45.14 N.	4.43 E.	51-52
Annsborough	*Ireland*	54.16 N.	5.54 W.	43-44
Anping	*Formosa*	23.0 N.	120.10 E.	103-4
Ansariyeh Mts.	*Syria*	35.0 N.	36.20 E.	81-82
Ansbach	*Germany*	49.18 N.	10.33 E.	55-56
Ansifan	*E. Turkestan*	40.28 N.	96.4 E.	85
Ansoes	*Japen I., Dutch New Guinea*	1.40 S.	136.0 E.	96
Anson Bay	*N. Territory, S. Australia*	13.15 S.	130.0 E.	147-48
Ansongo Rapids	*Niger River*	15.44 N.	1.0 E.	109-10
Ansonia	*Connecticut*	41.17 N.	73.7 W.	133-34
Anstruther	*Scotland*	56.13 N.	2.42 W.	41-42
Anta Dhura R.	*N.-W. Provinces*	30.35 N.	80.17 E.	87-88
Antananarivo	*Madagascar*	18.46 S.	48.0 E.	117-18
Antarctic Ocean.				12
Antarctica				12
Antequera	*Spain*	37.4 N.	4.33 W.	71-72
Anti-Balkan Mts.	*Bulgaria*	42.23 N.	23.25 E.	63-64
Antibes	*France*	43.35 N.	7.7 E.	51-52
Anticosti Island	*Quebec*	49.40 N.	63.0 W.	125
Antietam River	*Maryland*	39.30 N.	77.40 W.	133-34
Antigonish	*Nova Scotia*	45.39 N.	62.10 W.	127
Antigua	*Guatemala*	14.30 N.	90.48 W.	135-36
Antigua I. (Brit.)	*West Indies*	17.0 N.	61.45 W.	135-36
Anti-Lebanon Mt.	*Asiatic Turkey*	33.47 N.	36.10 E.	81-82
Antilles, Great	*West Indies*	18.30 N.	70.0 W.	135-36
Antilles, Lesser	*West Indies*	14.0 N.	65.0 W.	135-36
Antioch	*Asiatic Turkey*	36.10 N.	36.0 E.	81-82
Antioquia	*Colombia*	6.37 N.	76.8 W.	139-40
Antiparos I.	*Cyclades, Greece*	37.0 N.	25.3 E.	65-66
Antipodes I.	*S. Pacific Ocean*	49.30 S.	178.30 E.	153-56
Antisana, Mt.	*Ecuador*	0.40 S.	77.18 W.	139-40
Anti-Taurus Mts.	*Asiatic Turkey*	38.45 N.	36.30 E.	81-82
Antivari	*Montenegro*	42.8 N.	19.7 E.	63-64
Antofagasta	*Chile*	26.48 S.	67.59 W.	143-44
Antombuk Bay	*Madagascar*	12.12 S.	49.19 E.	117-18
Antonia Peak	*Santiago, Cape Verde Islands*	15.0 N.	23.30 W.	119-20
Antoninus' Wall	*Scotland*	55.56 N.	4.17 W.	41-42
Antrim	*Ontario*	42.24 N.	81.57 W.	126
Antrim and co.	*Ireland*	54.48 N.	6.13 W.	43-44
Antumney I.	*See* Annatom.			
Antwerp	*Belgium*	51.13 N.	4.25 E.	47
Anupshahr	*N.-W. Provinces*	28.21 N.	78.19 E.	89-90
Anuradhapura	*Ceylon*	8.23 N.	80.23 E.	93-94
Anxious Bay	*South Australia*	33.26 S.	134.44 E.	152
Anzin	*France*	50.22 N.	3.27 E.	49-50
Aomori	*Japan*	40.52 N.	140.44 E	103-4
Aonla	*N.-W. Provinces*	28.14 N.	79.8 E.	91-92
Aorangi (Mt. Cook)	*New Zealand*	43.40 S.	170.10 E.	153-54
Aosta	*Italy*	45.44 N.	7.19 E.	67-68
Aotea Harbour	*New Zealand*	37.55 S.	174.48 E.	153-54
Apa River	*Paraguay*	21.54 S.	57.35 W.	143-44
Apache Mts.	*Texas*	30.35 N.	104.24 W.	131-32
Apamea	*See* Dineir.			
Apatin	*Hungary*	45.41 N.	18.56 E.	61-62
Apeldoorn	*Netherlands*	52.13 N.	5.57 E.	47
Apennines, Mts.	*Italy*	41.0 N.	15.0 E.	67-68
Apenrade	*Prussia*	55.2 N.	9.25 E.	55-56
Apia	*Samoa Islands*	13.49 S.	171.44 W.	155-56
Apolda	*Germany*	51.2 N.	11.30 E.	55-56
Apollonia	*See* Valona.			
Apostle Islands	*Wisconsin*	47.6 N.	90.30 W.	129-30
Appalachee Bay	*Florida*	29.56 N.	84.0 W.	129-30
Appalachian Mts.	*United States*	38.30 N.	79.0 W.	133-34
Appalachicola	*Florida*	29.46 N.	84.54 W.	129-30
Appalachicola R.	*Florida*	30.0 N.	85.0 W.	129-30
Appenzell	*Switzerland*	47.22 N.	9.25 E.	59-60
Appin	*Scotland*	56.34 N.	5.32 W.	39-40
Apple Tree Mts.	*See* Yahlonoi Mts.			
Appleby	*England*	54.34 N.	2.30 W.	23-24
Applecross	*Scotland*	57.26 N.	5.48 W.	35-36
Appleton	*Wisconsin*	44.18 N.	88.21 W.	129-30
Appomatox R.	*Virginia*	37.17 N.	77.40 W.	129-30
Apsheron, Cape	*Russia*	40.18 N.	50.22 E.	75-76
Apsley	*Tasmania*	42.24 S.	147.2 E.	153-54
Apsley	*Victoria*	37.0 S.	141.0 E.	149
Apt	*France*	43.53 N.	5.24 E.	51-52
Apulia, comparimento	*Italy*	40.50 N.	17.0 E.	67-68
Apulum	*See* Karlsburg.			
Apure River	*Venezuela*	7.10 N.	70.0 W.	139-40
Apurimac River	*Peru*	12.0 S.	74.0 W.	139-40
Aquidaban R.	*Paraguay*	23.0 S.	57.10 W.	143-44
Aquila	*Italy*	42.21 N.	13.24 E.	67-68
Aquileia	*Austria-Hungary*	45.47 N.	13.20 E.	61-62
Aquiry River	*Bolivia*	10.30 S.	68.0 W.	139-40
Arabah Depression	*Arabia*	30.0 N.	35.10 E.	81-82
Arabia, country	*Asia*	25.0 N.	45.0 E.	81-82
Arabian Sea	*Asia*	15.0 N.	65.0 E.	77-78
Arahkir	*Asiatic Turkey*	39.1 N.	38.40 E.	81-82
Aracaju	*Brazil*	11.4 S.	37.10 W.	141-42
Aracaty	*Brazil*	4.23 S.	37.57 W.	141-42
Arad	*Hungary*	46.13 N.	21.15 E.	61-62
Arafat, Jebel	*Arabia*	21.19 N.	40.13 E.	81-82
Arafura Sea	*N. Territory, S. Australia*	10.0 S.	135.0 E.	147-48
Aragon, prov.	*Spain*	41.30 N.	1.0 W.	71-72
Aragon River	*Spain*	42.29 N.	1.25 W.	71-72
Aragona	*Sicily*	37.23 N.	13.37 E.	67-68
Araguary River	*Brazil*	1.10 N.	51.0 W.	141-42
Araguaya River	*Brazil*	8.0 S.	50.0 W.	141-42
Arakan	*Burma*	*See* Mro-Laung.		
Arakan Yoma	*Burma*	21.0 N.	94.0 E.	95
Aral Sea	*Asiatic Russia*	45.0 N.	60.0 E.	86
Aramac	*Queensland*	22.59 S.	145.14 E.	151
Aran Island	*Ireland*	55.0 N.	8.32 W.	43-44
Aran Islands	*Ireland*	53.8 N.	9.44 W.	43-44
Aran Mowddwy,	*Wales*	52.47 N.	3.41 W.	31-32
Aranda	*Spain*	41.40 N.	3.41 W.	71-72
Aranjuez	*Spain*	40.1 N.	3.35 W.	71-72
Aranyos River	*Hungary*	46.20 N.	23.6 E.	61-62
Arapey, Rio	*Uruguay*	30.38 S.	56.35 W.	143-44
Araraquara	*Brazil*	21.59 S.	48.38 W.	141-42
Ararat	*Victoria*	37.15 S.	142.57 E.	149
Ararat, Mount	*Armenia*	39.40 N.	44.18 E.	75-76
Aras River	*Russia*	37.27 N.	47.40 E.	75-76
Aratapu	*New Zealand*	36.5 S.	174.2 E.	153-54
Arauco	*Argentine Rep.*	28.50 S.	67.0 W.	143-44
Arauco	*Chile*	37.12 S.	73.19 W.	143-44
Araure	*Venezuela*	9.23 N.	69.3 W.	139-40
Aravalli Hills	*Rajputana*	26.30 N.	75.0 E.	89-90
Arawan	*Sahara*	19.32 N.	4.4 W.	109-10
Araxes River	*See* Aras River.			
Arbe Island	*Austria*	44.45 N.	14.45 E.	61-62
Arber, Mount	*Germany*	49.6 N.	13.7 E.	55-56
Arbil or Erbil	*Asiatic Turkey*	36.14 N.	44.4 E.	81-82
Arbirlot	*Scotland*	56.33 N.	2.37 W.	37-38
Arboga	*Sweden*	59.24 N.	15.50 E.	73-74
Arbois	*France*	46.54 N.	5.47 E.	49-50
Arbroath	*Scotland*	56.33 N.	2.35 W.	37-38
Arbuthnott	*Scotland*	56.53 N.	2.22 W.	37-38
Arcachon	*France*	44.41 N.	1.9 W.	51-52
Arcadia	*See* Arkadia.			
Archangel	*Russia*	64.33 N.	40.33 E.	75-76
Archipelago, The	*Greece*	38.0 N.	25.0 E.	65-66
Archipelago, vilayet	*Asiatic Turkey*	39.0 N.	26.0 E.	81-82
Arcis-sur-Aube	*France*	48.33 N.	4.7 E.	49-50
Arco	*Tyrol, Austria*	45.55 N.	10.53 E.	61-62
Arcole	*Italy*	45.20 N.	11.23 E.	69-70
Arcona, Cape	*Germany*	54.40 N.	13.26 E.	55-56
Arcos	*Spain*	36.41 N.	5.49 W.	71-72
Arcot	*Madras*	12.55 N.	79.24 E.	93-94
Arctic Ocean		80.0 N.	50.0 E.	11
Ard, Loch	*Scotland*	56.9 N.	4.27 W.	41-42
Ardagh	*Limerick, Ireland*	52.29 N.	9.2 W.	43-44
Ardagh	*Longford, Ireland*	53.40 N.	7.42 W.	43-44
Ardahan	*Russia*	41.8 N.	42.47 E.	75-76
Ardalan, prov.	*Persia*	35.40 N.	45.40 E.	81-82
Ardcath	*Ireland*	53.37 N.	6.23 W.	43-44
Ardchattan	*Scotland*	56.28 N.	5.11 W.	39-40
Ardebil	*Persia*	38.12 N.	48.19 E.	81-82
Ardèche, dep.	*France*	44.40 N.	4.30 E.	49-50
Ardee	*Ireland*	53.52 N.	6.33 W.	43-44
Arden, Forest of	*England*	52.12 N.	1.48 W.	29-30
Ardennes	*Belgium*	50.0 N.	5.0 E.	47
Ardennes, dep.	*France*	49.40 N.	4.40 E.	51-52
Ardentinny	*Scotland*	56.3 N.	4.55 W.	39-40
Arderry Lough	*Ireland*	53.27 N.	9.33 W.	43-44
Ardfert	*Ireland*	52.19 N.	9.47 W.	43-44
Ardfinnan	*Ireland*	52.19 N.	7.52 W.	43-44
Ardglass	*Ireland*	54.16 N.	5.36 W.	43-44
Ardkeen	*Ireland*	54.37 N.	5.32 W.	43-44
Ardlamont Point	*Scotland*	55.49 N.	5.12 W.	39-40
Ardle Water	*Scotland*	56.40 N.	3.28 W.	37-38
Ardlui	*Scotland*	56.18 N.	4.45 W.	39-40
Ardmore & Bay	*Ireland*	51.57 N.	7.43 W.	43-44
Ardmore Point	*Ireland*	52.56 N.	6.1 W.	43-44
Ardnamurchan Point	*Scotland*	56.44 N.	6.14 W.	35-36
Ardoch	*Scotland*	56.17 N.	3.52 W.	41-42
Ardoye	*Belgium*	50.58 N.	3.11 E.	47
Ardrahan	*Ireland*	53.9 N.	8.51 W.	43-44
Ardrishaig	*Scotland*	56.1 N.	5.27 W.	39-40
Ardrossan	*Scotland*	55.38 N.	4.50 W.	39-40
Ardrossan	*South Australia*	34.22 S.	137.56 E.	152
Arecibo	*Porto Rico*	18.29 N.	66.42 W.	135-36
Ared, dist.	*Arabia*	24.58 N.	46.0 E.	81-82
Aréc, Monts d'	*France*	48.40 N.	4.0 W.	49-50
Arendal	*Norway*	58.28 N.	8.51 E.	73-74
Arenig (Mt.)	*Wales*	52.55 N.	3.43 W.	31-32
Arequipa	*Peru*	16.23 S.	71.31 W.	139-40
Arezzo	*Italy*	43.27 N.	11.53 E.	67-68
Arfak Mts.	*Dutch New Guinea*	1.5 S.	133.30 E.	96
Arga River	*Spain*	42.22 N.	1.48 W.	71-72
Argæus, Mt.	*Anatolia*	38.29 N.	35.14 E.	81-82
Argaum	*Berar, India*	21.8 N.	76.59 E.	93-94
Argenta	*Italy*	44.37 N.	11.48 E.	67-68
Argentan	*France*	48.45 N.	0.1 W.	49-50
Argentario, Monte	*Italy*	42.30 N.	11.15 E.	67-68
Argenteuil	*France*	48.56 N.	2.14 E.	49-50
Argentine Rep.	*South America*	35.0 S.	65.0 W.	143-44
Argenton	*France*	46.36 N.	1.31 E.	49-50
Arghandab (R.)	*Afghanistan*	32.0 N.	66.0 E.	89-90
Argolis, div.	*Greece*	37.40 N.	22.40 E.	65-66
Argonnes Forest	*France*	49.10 N.	5.0 E.	49-50
Argos	*Greece*	37.38 N.	22.43 E.	65-66
Argostoli	*Greece*	38.10 N.	20.28 E.	65-66
Argovia	*See* Aargau.			
Arguin Islands	*West Africa*	20.48 N.	16.26 W.	109-10
Argun River	*Siberia*	52.0 N.	120.0 E.	85
Arguni Bay	*Dutch New Guinea*	3.10 S.	133.50 E.	96
Argyll, co.	*Scotland*	56.20 N.	5.20 W.	35-36
Argyrokastron	*Turkey*	40.13 N.	20.13 E.	63-64
Ariano	*Italy*	41.8 N.	15.7 E.	67-68

		Lat.	Long.	Map
Arica	Chile	18.23 S.	70.20 W.	139-40
Arichat	Nova Scotia	45.31 N.	61.2 W.	127
Arid, Cape	W. Australia	34.0 S.	123.12 E.	147-48
Ariège R. & dep.	France	42 38 N.	1 36 E.	51-52
Arinos River	Brazil	10.25 S.	57.10 W.	141-42
Arisaig & Sound	Scotland	56.55 N.	5.50 W.	35-36
Arish, El	Morocco	35.12 N.	6.9 E.	107
Arizona, ter.	United States	34.0 N.	112.0 W.	131-32
Arkadelphia	Arkansas	34.9 N.	92.59 W.	129-30
Arkadia	Greece	37.20 N.	21.30 E.	65-66
Arkaig, Loch	Scotland	56.59 N.	5.20 W.	35-36
Arkansas, Little River	Kansas	37.0 N.	98.45 W.	129-30
Arkansas, state	United States	34.0 N.	92.30 W.	129-30
Arkansas City	Kansas	37.2 N.	98.4 W.	129-30
Arkansas Post	Arkansas	34.4 N.	91.19 W.	129-30
Arkansas River	Arkansas	35.8 N.	93.0 W.	129-30
Arkhangelsk	See Archangel.			
Arklow	Ireland	52.47 N.	6.9 W.	43-44
Arkona, Cape	Rügen Island	54.40 N.	13.26 E.	55-56
Arkonam	Madras	13.5 N.	79.43 E.	93-94
Arlanzon River	Spain	42.10 N.	4.0 W.	71-72
Arlberg	Austria	47.8 N.	10.10 E.	61-62
Arles	France	43.42 N.	4.37 E.	51-52
Arlon	Belgium	49.42 N.	5.49 E.	47
Armadale	Scotland	55.55 N.	3.44 W.	41-42
Armagh and co.	Ireland	54.22 N.	6.39 W.	43-44
Armagnac, dist.	France	43.40 N.	0.30 E.	51-52
Armagon	Madras	13.53 N.	80.12 E.	93-94
Armançon River	France	47.57 N.	4.0 E.	49-50
Armenia, country	Asia	40.0 N.	41.0 E.	77-78
Armentières	France	50.43 N.	2.53 E.	49-50
Armidale	New S. Wales	30.31 S.	151.42 E.	150
Armori	Central Provinces	20.28 N.	80.2 E.	93-94
Armoy	Ireland	56.7 N.	6.20 W.	43-44
Arnawi	Kafiristan	35.18 N.	71.37 E.	86
Arncliffe	New S. Wales	34.0 S.	151.14 E.	150
Arnhem	Netherlands	51.58 N.	5.36 E.	47
Arnhem, Cape	N. Territory, S. Australia	12.10 S.	136.58 E.	147-48
Arnhem Land	N. Territory, S. Australia	13.0 S.	135.0 E.	147-48
Arno River	Italy	43.41 N.	11.0 E.	67-68
Arnold	England	53.0 N.	1.7 W.	25-26
Arnprior	Ontario	45.25 N.	76.24 W.	126
Arnsberg	Germany	51.24 N.	8.6 E.	55-56
Arnstadt	Germany	50.50 N.	10.57 E.	55-56
Arnswalde	Germany	53.10 N.	15.22 E.	57-58
Aroa	Venezuela	10.30 N.	69.3 W.	139-40
Arokszallas	Hungary	47.38 N.	20.0 E.	61-62
Arolsen	Germany	51.24 N.	9.2 E.	55-56
Aron	Niger District	5.55 N.	7.30 E.	109-10
Arona	Italy	45.45 N.	8.33 E.	69-70
Aroostook River	Maine	46.25 N.	68.40 W.	133-34
Arpino	Italy	41.39 N.	13.37 E.	67-68
Arqua	Italy	45.15 N.	11.42 E.	69-70
Arra Mountains	Ireland	52.49 N.	8.21 W.	43-44
Arrah	Bengal	25.33 N.	84.42 E.	91-92
Arran Island	Scotland	55.35 N.	5.15 W.	39-40
Arras	France	50.17 N.	2.46 E.	49-50
Arrino	W. Australia	29.28 S.	115.36 E.	147-48
Arrö (Island)	Denmark	54.50 N.	10.25 E.	48
Arrochar	Scotland	56.12 N.	4.44 W.	41-42
Arrow, Lough	Ireland	54.3 N.	8.20 W.	43-44
Arrow River	Wales	52.13 N.	2.47 W.	31-32
Arrowsmith R.	W. Australia	29.12 S.	115.0 E.	147-48
Arrowtown	New Zealand	44.55 S.	168.58 E.	153-54
Arroyo	Porto Rico	18.0 N.	66.0 W.	135-36
Arroyo Molinos	Spain	39.5 N.	6.12 W.	71-72
Ars-sur-Moselle	France	49.6 N.	6.4 E.	49-50
Arta	Greece	39.8 N.	21.0 E.	65-66
Arta, Gulf of	Greece	38.58 N.	21.0 E.	65-66
Arta River	Greece	39.20 N.	21.6 E.	65-66
Arthabasca	Quebec	46.3 N.	71.56 W.	125
Arthur, Mount	New Zealand	41.15 S.	172.40 E.	153-54
Arthur River	Tasmania	41.10 S.	145.0 E.	153-54
Arthur's Seat	Scotland	55.57 N.	3.10 W.	41-42
Artois, old prov.	France	50.30 N.	2.20 E.	49-50
Artvin	Caucasus	41.2 N.	41.42 E.	75-76
Aru Islands	East Indies	6.30 S.	134.30 E.	96
Aruba Island	Dutch W. Indies	12.30 N.	70.0 W.	135-36
Arun River	England	51.0 N.	0.30 W.	29-30
Arundel	England	50.51 N.	0.33 W.	29-30
Arundelmills	Ireland	51.37 N.	8.50 W.	43-44
Aruwimi River	Congo State	1.20 N.	23.55 E.	113-14
Arva River	Hungary	49.16 N.	19.28 E.	61-62
Arve River	Switzerland, &c.	46.12 N.	6.9 E.	59-60
Arwal	Bengal	25.15 N.	84.42 E.	91-92
Arzamas	Russia	55.28 N.	43.56 E.	75-76
Arzeu	Algeria	35.53 N.	0.19 W.	107
Asaba	Nigeria	6.10 N.	6.36 E.	109-10
Asama-yama Vol.	Japan	36.27 N.	138.25 E.	103-4
Asasuni	Bengal	22.33 N.	89.13 E.	91-92
Asben	Sahara, Africa	18.0 N.	8.50 E.	109-10
Ascension I. (Br.)	Atlantic Ocean	7.57 S.	14.21 W.	105-6
Asch	Bohemia	50.14 N.	12.18 E.	61-62
Aschaffenburg	Germany	49.58 N.	9.8 E.	55-56
Aschersleben	Germany	51.47 N.	11.27 E.	55-56
Ascoli	Italy	42.52 N.	13.35 E.	67-68
Ascot	England	51.25 N.	0.41 W.	29-30
Ashanti, country	Gold Coast	6.30 N.	2.0 W.	109-10
Ashbourne	England	53.2 N.	1.44 W.	25-26
Ashbourne	Ireland	53.31 N.	6.24 W.	43-44
Ashburnham	England	50.54 N.	0.23 E.	27-28
Ashburton	England	50.31 N.	3.45 W.	33-34
Ashburton & R.	New Zealand	44.0 S.	171.48 E.	153-54
Ashburton Ra.	N. Territory, S. Australia	18.0 S.	134.0 E.	147-48
Ashburton River	W. Australia	23.5 S.	117.10 E.	147-48
Ashby-de-la-Zouch	England	52.46 N.	1.29 W.	25-26
Ashdod (Esdud)	Palestine	31.44 N.	34.43 E.	84
Ashdown	England	51.33 N.	1.36 W.	29-30
Asheville	North Carolina	35.32 N.	82.28 W.	129-30
Ashfield	New S. Wales	33.52 S.	151.8 E.	150
Ashford	England	51.9 N.	0.52 E.	27-28
Ashford	New S. Wales	29.20 S.	151.10 E.	150
Ashiestiel	Scotland	55.37 N.	2.56 W.	41-42
Ashingdon	England	51.37 N.	0.42 E.	27-28
Ashio	Japan	36.40 N.	139.30 E.	103-4
Ashland	Nebraska	41.2 N.	96.20 W.	129-30
Ashland	Pennsylvania	40.46 N.	76.22 W.	133-34
Ashland	Wisconsin	46.40 N.	90.48 W.	129-30
Ashley River	New Zealand	43.12 S.	172.30 E.	153-54
Ashley River	South Carolina	32.55 N.	80.6 W.	129-30
Ashraf	Persia	36.40 N.	53.24 E.	81-82
Ashta	Bombay	16.57 N.	74.27 E.	93-94
Ashtabula	Ohio	41.52 N.	80.52 W.	129-30
Ashton	England	53.29 N.	2.7 W.	25-26
Ashton	Cape Colony	33.48 S.	20.4 E.	117-18
Ashton-in-Makerfield	England	53.29 N.	2.38 W.	25-26
Asia Minor, pen.	Asiatic Turkey	38.25 N.	33.30 E.	81-82
Asiago	Italy	45.52 N.	11.30 E.	69-70
Asinara, Gulf of	Italy	40.55 N.	8.25 E.	67-68
Asinara Island	Italy	41.3 N.	8.15 E.	67-68
Asirgarh	Central Provinces	21.28 N.	76.20 E.	89-90
Aska	Madras	19.37 N.	84.42 E.	91-92
Askeaton	Ireland	52.37 N.	8.58 W.	43-44
Askhabad	Transcaspia	37.51 N.	58.25 E.	86
Askja Volcano	Iceland	65.3 N.	17.0 W.	13-14
Asosan Volcano	Japan	32.58 N.	131.5 E.	103-4
Aspe	Spain	38.22 N.	0.48 W.	71-72
Aspe, Pic d'	France	42.48 N.	0.35 W.	51-52
Aspern	Austria	48.13 N.	16.29 E.	61-62
Aspinwall	Colombia	9.23 N.	79.23 W.	139-40
Aspiring, Mount	New Zealand	44.20 S.	168.30 E.	153-54
Aspromonte	Italy	38.13 N.	15.57 E.	67-68
Aspropotamo (R.)	Greece	38.22 N.	21.10 E.	65-66
Aspy Bay	Nova Scotia	46.56 N.	60.26 W.	127
Assab	East Africa	12.58 N.	42.35 E.	111-12
Assal Lake	Somaliland	11.36 N.	42.24 E.	111-12
Assam, prov.	India	26.0 N.	93.0 E.	91-92
Assaye	Haidarabad	20.18 N.	75.50 E.	93-94
Assen	Netherlands	53.59 N.	6.34 E.	47
Assini River	Ivory Coast	5.8 N.	3.23 W.	109-10
Assiniboia	Canada	50.0 N.	105.0 W.	128
Assiniboine R.	Assiniboia	50.0 N.	101.0 W.	128
Assisi	Italy	43.4 N.	12.36 E.	69-70
Assiut	Egypt	27.5 N.	31.0 E.	108
Assmannshausen	Germany	50.0 N.	7.52 E.	55-56
Assos, ruins	Asia Minor	39.30 N.	26.9 E.	81-82
Assu	Brazil	5.20 S.	36.52 W.	141-42
Assuan	Egypt	24.5 N.	32.54 E.	108
Assynt, Loch	Scotland	58.10 N.	5.0 W.	35-36
Assyria	Asiatic Turkey	36.0 N.	45.0 E.	81-82
Asterabad	Persia	36.52 N.	54.30 E.	81-82
Asti	Italy	44.54 N.	8.12 E.	69-70
Astorga	Spain	42.25 N.	6.5 W.	71-72
Astoria	Oregon	46.11 N.	123.42 W.	131-32
Astrakhan	Russia	46.15 N.	48.4 E.	75-76
Astrakhan, div.	Russia	52.30 N.	50.0 E.	75-76
Astrolabe Bay	German New Guinea	5.30 S.	146.0 E.	155-56
Astropalia Island	Turkey	36.33 N.	26.20 E.	63-64
Asturias, prov.	Spain	43.0 N.	5.50 W.	71-72
Asuncion	Paraguay	25.21 S.	57.37 W.	143-44
Atacama	Chile	22.50 S.	68.45 W.	143-44
Atacama Desert	Chile	25.0 S.	69.56 W.	143-44
Atbara River	Sudan	16.50 N.	34.40 E.	111-12
Atchafalaya R.	Louisiana	29 26 N.	91.17 W.	129-30
Atchison	Kansas	39.34 N.	95.7 W.	129-30
Ateshga	Transcaucasia	40.25 N.	20.4 E.	75-76
Atessa	Italy	42.4 N.	14.28 E.	69-70
Ath	Belgium	50.37 N.	3.56 E.	47
Athabasca	Canada	57.30 N.	115.0 W.	128
Athabasca, Lake	Athabasca	59.0 N.	110.0 W.	128
Athabasca River	Athabasca	56.30 N.	113.0 W.	128
Athboy	Ireland	53.37 N.	6.56 W.	43-44
Athelney	England	51.4 N.	2.55 E.	33-34
Athenry	Ireland	53.18 N.	8.45 W.	43-44
Athens	Georgia	33.54 N.	83.23 W.	129-30
Athens	Greece	37.58 N.	23.43 E.	65-66
Athens	Ohio	39.20 N.	82.3 W.	129-30
Atherstone	England	52.36 N.	1.33 W.	29-30
Atherton	England	53.31 N.	2.29 W.	25-26
Athleague	Ireland	53.34 N.	8.15 W.	43-44
Athlone	Ireland	53.25 N.	7.56 W.	43-44
Athni	Bombay	16.44 N.	75.6 E.	93-94
Atholo, dist.	Scotland	56.48 N.	3.55 W.	37-38
Athos, Mount	Turkey	40.15 N.	24.16 E.	63-64
Athy	Ireland	53.0 N.	6.58 W.	43-44
Atico	Peru	16.5 N.	73.44 W.	139-40
Atitlan, Lake	Guatemala	14.56 N.	91.13 W.	135-36
Atjeh	See Achin.			
Atlanta	Georgia	34.42 N.	84.26 W.	129-30
Atlantic City	New Jersey	39.21 N.	74.26 W.	133-34
Atlantic Ocean		0.0	20.0 W.	119-20
Atlas Mountains	Marocco	35.20 N.	1.0 E.	107
Atrato, Rio	Colombia	5.30 N.	77.0 W.	139-40
Atrauli	N.-W. Provinces	28.2 N.	78.20 E.	89-90
Atrek River	Persia	37.40 N.	95.0 E.	81-82
Attangal	Travancore	8.42 N.	76.32 E.	93-94
Attangarai	Madras	9.21 N.	79.2 E.	93-94
Attica, div.	Greece	38.20 N.	23.50 E.	65-66
Attili	Madras	16.41 N.	81.39 E.	93-94
Attleborough	England	52.31 N.	1.1 E.	27-28
Attleborough	Massachusetts	41.57 N.	71.16 W.	133-34
Attock	Punjab	33.53 N.	72.17 E.	89-90
Attopeu	Annam	14.56 N.	107.0 E.	95
Attur	Madras	11.36 N.	78.39 E.	93-94
Attur	Madras	10.16 N.	77.53 E.	93-94
Atuel, Rio	Argentine Rep.	35.0 S.	67.30 W.	143-44
Atures Rapids	Orinoco River	5.27 N.	68.0 W.	139-40
Au Sable River	Michigan	44.40 N.	84.30 W.	133-34
Aubagne	France	43.17 N.	5.33 E.	51-52
Aube R. and dep.	France	48.30 N.	4.20 E.	49-50
Aubenas	France	44.37 N.	7.16 E.	51-52
Aubervilliers	France	48.54 N.	2.21 E.	49-50
Aubrac Mts. d'	France	44.36 N.	3.0 E.	49-50
Auburn	Ireland	53.31 N.	7.48 W.	43-44
Auburn	Maine	44.6 N.	79.19 W.	133-34
Auburn	New S. Wales	33.47 S.	151.2 E.	150
Auburn	New York	42.52 N.	76.38 W.	133-34
Auburn	South Australia	34.3 S.	138.41 E.	152
Aubusson	France	45.57 N.	2.11 E.	49-50
Auch	France	43.38 N.	0.37 E.	49-50
Auchensaugh Hill	Scotland	55.32 N.	3.49 W.	41-42
Auchinblae	Scotland	56.54 N.	2.27 W.	37-38
Auchinleck	Scotland	55.28 N.	4.18 W.	41-42
Auchmill	Scotland	57.11 N.	2.10 W.	37-38
Auchmithie	Scotland	56.36 N.	2.31 W.	41-42
Auchmuty	Scotland	56.18 N.	3.9 W.	41-42
Auchterarder	Scotland	56.18 N.	3.42 W.	41-42
Auchtergaven	Scotland	56.29 N.	3.31 W.	41-42
Auchtermuchty	Scotland	56.18 N.	3.14 W.	41-42
Auckland	New Zealand	36.50 S.	174.51 E.	153-54
Auckland, prov.	New Zealand	36.52 S.	174.42 E.	153-54
Auckland Bay	Burma	12.10 N.	98.30 E.	95
Auckland Is.	S. Pacific Ocean	50.35 S.	166.10 E.	155-56
Aude and River	France	43.6 N.	2.16 E.	51-52
Audlem	England	53.0 N.	2.30 W.	25-26
Auerstedt	Prussia	51.5 N.	11.34 E.	55-56
Augathella	Queensland	25.47 S.	146.34 E.	151
Augher	Ireland	54.26 N.	7.8 W.	43-44
Aughnacloy	Ireland	54.25 N.	6.57 W.	43-44
Aughrim	Ireland	53.18 N.	8.18 W.	43-44
Aughrim	Ireland	52.52 N.	6.19 W.	43-44
Augila	See Aujila.			
Augsburg	Germany	48.52 N.	10.53 E.	55-56
Augusta	Georgia	33.26 N.	81.51 W.	129-30
Augusta	Maine	44.20 N.	69.56 W.	133-34
Augusta	Sicily	37.14 N.	15.12 E.	67-68
Augusta	W. Australia	34.17 S.	115.9 E.	147-48
Augustenburg	Alsen I., Prussia	54.57 N.	9.52 E.	55-56
Augustovo	Russia	53.50 N.	22.59 E.	75-76
Aujila	Tripoli	29.5 N.	21.9 E.	111-12
Auldearn	Scotland	57.34 N.	3.48 W.	37-38
Aullagas, Lake	Bolivia	18.40 S.	67.10 W.	139-40
Aumale	Algeria	36.7 N.	3.40 E.	107
Aumale	France	49.46 N.	1.43 E.	49-50
Aundh	Bombay	17.33 N.	74.23 E.	93-94
Aunis, old prov.	France	46.0 N.	0.55 W.	51-52
Auraiya	N.-W. Provinces	26.28 N.	79.33 E.	91-92
Aurangabad	Haidarabad	19.52 N.	75.20 E.	93-94
Aurangabad Sayzid	N.-W. Provinces	28.30 N.	77.59 E.	89-90
Auras	Oudh	26.54 N.	80.33 E.	91-92
Auray	France	47.43 N.	3.0 W.	49-50
Aurdal	Norway	61.0 N.	8.40 E.	73-74
Aures Mts.	Algeria	35.20 N.	6.30 E.	107
Aurich	Germany	53.28 N.	7.28 E.	55-56
Aurillac	France	44.56 N.	2.26 E.	51-52
Aurora	Illinois	41.48 N.	88.17 W.	129-30
Aurora	Indiana	39.2 N.	84.56 E.	129-30
Auskerry Island	Orkney Islands	59.2 N.	2.34 W.	37-38
Aussee	Austria	47.37 N.	13.47 E.	61-62
Aussig	Austria	50.40 N.	14.3 E.	61-62
Austerlitz	Austria	49.9 N.	16.52 E.	61-62
Austin	Nevada	39.30 N.	117.0 W.	131-32
Austin	Texas	30.20 N.	97.29 W.	129-30
Austin, Lake	W. Australia	27.30 S.	118.0 E.	147-48
Australian Alps	Victoria	37.0 S.	148.0 E.	149
Australind	W. Australia	33.17 S.	115.44 E.	147-48
Austria, kingdom	Austria-Hungary	48.0 N.	15.0 E.	61-62
Austria, Lower	Austria	48.30 N.	16.0 E.	61-62
Austria, Upper	Austria	48.20 N.	14.0 E.	61-62
Autun	France	46.58 N.	4.20 E.	49-50
Auvergne, dist.	France	45.20 N.	2.40 E.	51-52
Aux Cayes	Haiti	18.12 N.	73.30 W.	135-36
Auxerre	France	47.49 N.	3.34 E.	49-50
Auxonne	France	47.12 N.	5.23 E.	49-50
Ava	Burma	21.52 N.	96.1 E.	95
Avallon	France	47.29 N.	3.54 E.	49-50
Avalon Penin.	Newfoundland	47.20 N.	53.30 W.	123-24
Avatcha Bay	Kamtchatka	53.0 N.	158.30 E.	85
Avebury	England	51.25 N.	1.51 W.	29-30
Aveire	Portugal	40.38 N.	8.39 W.	71-72
Avellino	Italy	40.55 N.	14.47 E.	67-68
Avenches	Switzerland	46.53 N.	7.3 E.	59-60
Averno, Lago d'	Italy	40.50 N.	14.5 E.	67-68
Aversa	Italy	40.56 N.	14.13 E.	67-68
Aves Islands	West Indies	12.0 N.	67.35 W.	135-36
Avesnes	France	50.7 N.	3.56 E.	49-50
Aveyron R. & dep.	France	44.2 N.	1.30 E.	51-52
Avezzano	Italy	42.3 N.	13.28 E.	67-68
Avich, Loch	Scotland	56.16 N.	5.20 W.	39-40
Aviemore	Scotland	57.13 N.	3.47 W.	37-38
Avigliano	Italy	40.45 N.	15.43 E.	67-68
Avignon	France	43.57 N.	4.50 E.	51-52
Avila	Spain	40.40 N.	4.46 W.	71-72
Aviles	Spain	43.31 N.	6.8 W.	71-72
Avlona	Turkey	40.27 N.	19.26 E.	63-64
Avoca	Tasmania	41.47 S.	144.25 E.	153-54
Avoca	Victoria	37.6 S.	143.29 E.	149
Avoca, Vale of	Ireland	52.48 N.	6.9 W.	43-44
Avoch	Scotland	57.34 N.	4.12 W.	37-38
Avola	Sicily	36.55 N.	15.6 E.	67-68
Avon River	England	51.30 N.	2.43 W.	33-34
Avon River	England	52.24 N.	1.33 W.	29-30
Avon River	England	50.53 N.	1.57 W.	29-30
Avon River	Linlithgowshire	55.57 N.	3.45 W.	41-42
Avon River	Scotland	57.22 N.	3.23 W.	37-38
Avonmore River	Ireland	52.58 N.	6.17 W.	43-44
Avonmouth	England	51.34 N.	2.42 W.	33-34
Avranches	France	48.40 N.	1.22 W.	49-50
Awarua River	New Zealand	44.23 S.	168.15 E.	153-54
Awas Mts.	German S.-W. Africa	22.50 S.	17.0 E.	113-14
Awatere River	New Zealand	41.50 S.	173.45 E.	153-54
Awbeg River	Cork, Ireland	52.13 N.	8.32 W.	43-44
Awe, L. and R.	Scotland	56.20 N.	5.10 W.	39-40
Awob River	German S.-W. Africa	25.0 S.	19.0 E.	113-14
Ax	France	42.43 N.	1.48 E.	51-52
Axarfjord	Iceland	66.20 N.	17.0 W.	13-14
Axbridge	England	51.18 N.	2.49 W.	33-34
Axe Edge	England	53.14 N.	1.59 W.	25-26
Axe River	England	51.17 N.	2.50 W.	33-34
Axholme, Isle of	England	53.32 N.	0.50 W.	25-26

		Lat.	Long.	Map
im	*Gold Coast*	4.47 N.	2.5 w.	109-10
minster	*England*	50.46 N.	2.59 w.	33-34
mouth	*England*	50.42 N.	3.3 w.	33-34
um	*Abyssinia*	14.7 N.	38.44 E.	111-12
acucho	*Peru*	15.40 S.	74.6 w.	139-40
amonte	*Spain*	37.11 N.	7.19 w.	71-72
asoluk	*Turkey in Asia*	37.56 N.	27.23 E.	81-82
cliffe	*England*	54.36 N.	1.34 w.	23-24
lesbury	*England*	51.49 N.	0.49 w.	27-28
lesford	*England*	51.18 N.	0.29 E.	27-28
lmer, Lake	*N.-W. Territory*	64.30 N.	109.40 w.	123-24
lort, Loch	*Scotland*	56.52 N.	5.42 w.	35-36
lsham	*England*	52.48 N.	1.14 E.	27-28
r	*Queensland*	19.33 S.	147.24 E.	151
r, co.	*Scotland*	55.25 N.	4.30 w.	41-42
r and River	*Scotland*	55.28 N.	4.38 w.	41-42
re Point	*Isle of Man*	54.25 N.	4.23 w.	23-24
ton	*Scotland*	55.51 N.	2.8 w.	29-30
uthia	*Siam*	14.28 N.	100.36 E.	95
amgarh	*N.-W. Provinces*	26.3 N.	83.13 E.	91-92
erbaijan	*Persia*	37.35 N.	47.0 E.	81-82
ogues	*Ecuador*	2.47 S.	78.48 w.	139-40
ores Is. (Port.)	*Atlantic Ocean*	37.44 N.	25.40 w.	119-20
ov	*Russia*	47.2 N.	39.28 E.	75-76
ov, Sea of	*Russia*	46.0 N.	36.30 E.	75-76
peitia	*Spain*	43.11 N.	2.10 w.	71-72
uay, prov.	*Ecuador*	2.48 S.	78.51 w.	139-40
ucar, Pan de	*Colombia*	2.0 N.	77.0 w.	139-40
uero Penin.	*Colombia*	8.0 N.	80.30 w.	139-40
ul	*Argentine Rep.*	37.0 S.	59.58 w.	143-44
, Loch	*Scotland*	56.28 N.	5.59 w.	39-40
, Loch	*Scotland*	56.38 N.	4.45 w.	39-40
albek	*Syria*	34.0 N.	36.10 E.	81-82
ba, Cape	*Turkey in Asia*	39.27 N.	26.3 E.	81-82
badagh	*Rumania*	44.54 N.	28.52 E.	63-64
b-el-Mandeb, Strait of	*N.-E. Africa*	13.0 N.	43.10 E.	111-12
biagora	*Austria*	49.35 N.	19.30 E.	61-62
braham	*England*	52.9 N.	0.17 E.	27-28
bylon, ruins	*Asiatic Turkey*	32.40 N.	44.30 E.	81-82
cchiglione R.	*Italy*	45.24 N.	11.40 E.	67-68
cchus Marsh	*Victoria*	32.40 S.	144.27 E.	149
charach	*Prussia*	53.3 N.	7.47 E.	55-56
cher Gebirge	*Austria*	46.27 N.	15.30 E.	61-62
chian Island	*Moluccas*	0.30 S.	127.30 E.	96
ck (or Great Fish) River	*N.-W. Territory, Canada*	65.10 N.	105.0 w.	123-24
c-ninh	*Tongking*	21.10 N.	106.5 E.	95
color	*Philippine Is.*	15.0 N.	120.30 E.	96
cser Canal	*Hungary*	45.46 N.	19.0 E.	61-62
cska	*Hungary*	45.58 N.	19.10 E.	61-62
ctria	*See* Balkh.			
cup	*England*	53.42 N.	2.12 w.	25-26
d Gastein	*Austria*	47.8 N.	13.8 E.	61-62
d Lands	*Dakota*	43.0 N.	108.0 w.	131-32
dagry	*Lagos*	6.29 N.	3.4 E.	109-10
dajoz	*Spain*	38.53 N.	6.48 w.	71-72
dakshan	*Afghanistan*	36.40 N.	70.20 E.	86
dalona	*Spain*	41.25 N.	2.12 w.	71-72
den	*Austria*	48.1 N.	16.14 E.	61-62
den	*Switzerland*	47.28 N.	8.18 E.	59-60
den, gd. duchy	*Germany*	48.45 N.	8.30 E.	55-56
den-Baden	*Germany*	48.46 N.	8.15 E.	55-56
denoch, dist.	*Scotland*	56.57 N.	4.15 w.	37-38
dkhis, dist.	*Afghanistan, &c.*	35.30 N.	62.30 E.	86
dminton	*England*	51.33 N.	2.17 w.	29-30
drinath (Mt.)	*N.-W. Provinces*	30.44 N.	79.32 E.	89-90
dulla	*Ceylon*	6.59 N.	81.5 E.	93-94
duria	*Bengal*	22.45 N.	88.50 E.	91-92
ena	*Spain*	37.41 N.	4.22 w.	71-72
eza	*Spain*	38.0 N.	3.33 w.	71-72
ffin Bay	*Franklin, Canada*	72.0 N.	65.0 w.	123-24
ffinland	*Franklin, Canada*	70.0 N.	75.0 w.	123-24
fulabe	*French Sudan*	13.50 N.	10.50 w.	109-10
galkot	*Bombay*	16.12 N.	75.45 E.	93-94
gamoyo	*East Africa*	6.0 S.	39.0 E.	113-14
gdad	*Asiatic Turkey*	33.21 N.	44.32 E.	81-82
genalstown	*Ireland*	52.47 N.	6.57 w.	43-44
ghelkhand	*Central India*	22.40 N.	80.25 E.	91-92
gheria	*Sicily*	38.4 N.	13.31 E.	67-68
ginbun Head	*Ireland*	52.11 N.	6.50 w.	43-44
girmi, country	*West Africa*	10.0 N.	16.0 E.	109-10
gnacavallo	*Italy*	44.25 N.	11.58 E.	67-68
gnara	*Italy*	38.18 N.	15.48 E.	67-68
gnères-de-Bigorre	*France*	43.3 N.	0.11 E.	51-52
gnères-de-Luchon	*France*	42.46 N.	0.37 E.	51-52
gni di Lucca	*Italy*	44.2 N.	10.35 E.	67-68
gno a Ripoli	*Italy*	43.46 N.	11.18 E.	67-68
gno in Romagna	*Italy*	43.50 N.	11.57 E.	67-68
got Range	*South Australia*	26.30 S.	134.30 E.	152
gpat	*N.-W. Provinces*	28.56 N.	77.16 E.	89-90
grada River	*See* Majerda.			
gshot	*England*	51.22 N.	0.42 w.	29-30
hadurgarh	*Punjab*	30.44 N.	76.30 E.	89-90
hama Is. (Br.)	*North America*	25.0 N.	77.0 w.	135-36
harieh Oasis	*Egypt*	28.15 N.	29.0 E.	108
hawalpur	*Punjab*	29.24 N.	71.47 E.	89-90
hia and state	*Brazil*	12.56 S.	38.27 w.	141-42
hia Blanca	*Argentine Rep.*	39.25 S.	61.25 w.	143-44
hia dos Tigres.	*See* Great Fish Bay.			
hia Honda	*Cuba*	23.0 N.	82.58 w.	135-36
hia Nueva	*Argentine Rep.*	43.0 S.	64.0 w.	143-44
hraich	*Oudh*	27.35 N.	81.38 E.	91-92
hrein Island	*Arabia*	26.0 N.	50.30 E.	81-82
hr-el-Abiad (White Nile)	*Sudan*	10.0 N.	22.40 E.	111-12
hr-el-Arab	*Sudan*	9.20 N.	26.0 E.	111-12
hr-el-Azrek (Blue Nile)	*Sudan*	12.0 N.	36.0 E.	111-12
hr-el-Ghazal	*Sudan*	9.0 N.	27.0 E.	111-12
hr-el-Jebel	*Sudan*	8.0 N.	30.20 E.	111-12
ia, ruins	*Italy*	40.48 N.	14.4 E.	67-68
Baikal, Lake	*Siberia*	53.0 N.	108.0 E.	85
Bailieborough	*Ireland*	53.55 N.	6.59 w.	43-44
Bailleul	*France*	50.47 N.	2.43 E.	49-50
Bailundo	*Port. E. Africa*	12.10 S.	15.50 E.	113-14
Bain River	*England*	53.7 N.	0.10 w.	25-26
Bain's Kloof	*Cape Colony*	33.32 S.	19.0 E.	117-18
Bairam Ghat	*Berar*	21.22 N.	77.38 E.	89-90
Bairath	*Rajputana*	27.27 N.	76.14 E.	89-90
Baireuth	*Germany*	49.56 N.	11.35 E.	55-56
Bairnsdale	*Victoria*	37.49 S.	147.35 E.	149
Baithalwadi	*Haidarabad*	20.34 N.	75.41 E.	93-94
Baja	*Hungary*	46.10 N.	18.55 E.	61-62
Bajana	*Bombay*	23.7 N.	71.49 E.	89-90
Bajitpur	*Bengal*	24.13 N.	91.0 E.	91-92
Bajmok	*Hungary*	45.58 N.	19.27 E.	61-62
Bakan River	*Sumatra*	4.47 N.	95.33 E.	96
Bakarganj	*Bengal*	22.29 N.	90.18 E.	91-92
Bakau	*Rumania*	46.30 N.	26.58 E.	63-64
Bakel	*Senegal*	14.57 N.	12.19 w.	109-10
Baker, Mount	*Washington*	48.45 N.	121.42 w.	131-32
Baker City	*Oregon*	45.0 N.	117.30 w.	131-32
Bakersfield	*California*	35.30 N.	119.38 w.	131-32
Bakewell	*England*	53.13 N.	1.42 w.	25-26
Bakhchisarai	*Russia*	44.44 N.	33.53 E.	75-76
Bakhmut	*Russia*	48.34 N.	38.6 E.	75-76
Bakhtegan Lake	*Persia*	29.40 N.	54.0 E.	81-82
Bakkar Island	*Sindh, Bombay*	27.43 N.	68.56 E.	89-90
Bakloh	*Punjab*	32.30 N.	75.57 E.	89-90
Bakony Wald	*Hungary*	47.25 N.	18.0 E.	61-62
Baksa	*Bengal*	26.50 N.	89.36 E.	91-92
Baksar	*Bengal*	25.34 N.	84.1 E.	91-92
Baku	*Russia*	40.23 N.	49.53 E.	75-76
Bala and Lake	*Wales*	52.55 N.	3.36 w.	31-32
Balabac Island	*Philippines*	7.50 N.	117.5 E.	96
Balaklava	*Russia*	44.27 N.	33.33 E.	75-76
Balaklava	*South Australia*	34.9 S.	138.29 E.	152
Balapur	*Berar*	20.40 N.	76.49 E.	93-94
Balasinor	*Bombay*	22.57 N.	73.23 E.	89-90
Balasor	*Bengal*	21.30 N.	86.58 E.	91-92
Balaton Lake	*Hungary*	46.50 N.	17.40 E.	61-62
Balaton-Füred	*Hungary*	46.58 N.	17.52 E.	61-62
Balbriggan	*Ireland*	53.37 N.	6.12 w.	43-44
Balcha Pass	*Garhwal*	31.4 N.	78.0 E.	89-90
Balclutha	*New Zealand*	46.15 S.	169.50 E.	153-54
Bald Mounain	*New Brunswick*	46.14 N.	64.17 w.	127
Baldeva	*N.-W. Provinces*	27.24 N.	77.52 E.	89-90
Baldock	*England*	51.59 N.	0.12 w.	29-30
Baldoyle	*Ireland*	53.19 N.	6.7 w.	43-44
Bâle	*Switzerland*	47.33 N.	7.35 E.	59-60
Balearic Islands	*Spain*	39.30 N.	3.0 E.	71-72
Balerno	*Scotland*	56.53 N.	3.17 w.	41-42
Balfour, Mount	*Tasmania*	41.15 N.	144.50 E.	153-54
Balfron	*Scotland*	56.4 N.	4.19 w.	41-42
Balfrush	*Persia*	36.28 N.	52.30 E.	81-82
Bali	*Bengal*	22.39 N.	88.23 E.	91-92
Bali Island	*East Indies*	8.30 S.	115.0 E.	96
Balia	*Bengal*	26.13 N.	88.24 E.	91-92
Balkan Mts.	*Bulgaria*	43.0 N.	24.0 E.	63-64
Balkh	*Afghanistan*	36.45 N.	66.48 E.	85
Balkhash, Lake	*Asiatic Russia*	46.30 N.	75.30 E.	86
Balla	*Ireland*	53.48 N.	9.8 w.	43-44
Ballabgarh	*Punjab*	28.20 N.	77.22 E.	89-90
Ballachulish	*Scotland*	56.39 N.	5.9 w.	39-40
Ballaghaderreen	*Ireland*	53.44 N.	8.34 w.	43-44
Ballaghkeen	*Ireland*	52.29 N.	6.25 w.	43-44
Ballan	*Victoria*	37.36 S.	144.14 E.	149
Ballandean	*Queensland*	28.50 S.	151.45 E.	151
Ballantrae	*Scotland*	55.6 N.	5.0 w.	39-40
Ballarat	*Victoria*	37.34 S.	143.53 E.	149
Ballater	*Scotland*	57.3 N.	3.3 w.	37-38
Ballenstedt	*Germany*	51.43 N.	11.13 E.	55-56
Balleny Islands	*Antarctica*	66.30 S.	162.0 E.	12
Ballia	*N.-W. Provinces*	25.44 N.	84.11 E.	91-92
Ballickmoyler	*Ireland*	52.53 N.	7.0 w.	43-44
Ballina	*Mayo, Ireland*	54.7 N.	9.9 w.	43-44
Ballina	*New S. Wales*	28.50 S.	153.30 E.	150
Ballina	*Tipperary*	52.48 N.	8.26 w.	43-44
Ballinacostello	*Ireland*	53.50 N.	8.52 w.	43-44
Ballinadee	*Ireland*	51.43 N.	8.37 w.	43-44
Ballinafad	*Ireland*	54.2 N.	8.40 w.	43-44
Ballinakill	*Ireland*	52.52 N.	7.18 w.	43-44
Ballinalea	*Ireland*	53.1 N.	6.7 w.	43-44
Ballinamore	*Ireland*	54.3 N.	7.18 w.	43-44
Ballinasloe	*Ireland*	53.20 N.	8.13 w.	43-44
Ballincollig	*Ireland*	51.53 N.	8.35 w.	43-44
Ballinderry River	*Ireland*	54.39 N.	6.35 w.	43-44
Ballindine	*Ireland*	53.41 N.	8.59 w.	43-44
Ballindrait	*Ireland*	54.51 N.	7.32 w.	43-44
Ballingarry	*Limerick, Ireland*	52.28 N.	8.51 w.	43-44
Ballingarry	*Tipperary*	52.36 N.	7.37 w.	43-44
Ballingarry	*Tipperary*	53.2 N.	8.2 w.	43-44
Ballinlough	*Ireland*	53.49 N.	8.38 w.	43-44
Ballinluig	*Scotland*	56.42 N.	3.45 w.	41-42
Ballinphuil	*Ireland*	53.27 N.	8.50 w.	43-44
Ballinrobe	*Ireland*	53.38 N.	9.13 w.	43-44
Ballinskelligs Bay	*Ireland*	51.47 N.	10.15 w.	43-44
Ballinspittle	*Ireland*	51.40 N.	8.35 w.	43-44
Ballintober	*Ireland*	53.43 N.	8.24 w.	43-44
Ballintogher	*Ireland*	54.12 N.	8.22 w.	43-44
Ballintoy	*Ireland*	55.14 N.	6.22 w.	43-44
Ballintra	*Ireland*	54.35 N.	8.5 w.	43-44
Ballinure	*Ireland*	52.33 N.	7.45 w.	43-44
Ballitore	*Ireland*	53.1 N.	6.49 w.	43-44
Ballivor	*Ireland*	53.33 N.	6.59 w.	43-44
Balloch	*Scotland*	56.1 N.	4.36 w.	41-42
Ballybay	*Ireland*	54.8 N.	6.54 w.	43-44
Ballybofey	*Ireland*	54.48 N.	7.47 w.	43-44
Ballyboy	*Ireland*	53.11 N.	7.41 w.	43-44
Ballybrittas	*Ireland*	53.7 N.	7.7 w.	43-44
Ballybunnion	*Ireland*	52.31 N.	9.40 w.	43-44
Ballycanew	*Ireland*	52.37 N.	6.18 w.	43-44
Ballycarney	*Ireland*	52.35 N.	6.33 w.	43-44
Ballycarra	*Ireland*	53.48 N.	9.12 w.	43-44
Ballycarry	*Ireland*	54.47 N.	5.45 w.	43-44
Ballycastle	*Antrim, Ireland*	55.16 N.	6.14 w.	43-44
Ballycastle	*Mayo, Ireland*	54.17 N.	9.22 w.	43-44
Ballyclare	*Ireland*	54.45 N.	6.0 w.	43-44
Ballyclerahan	*Ireland*	52.25 N.	7.45 w.	43-44
Ballycolla	*Ireland*	52.53 N.	7.27 w.	43-44
Ballyconeely Bay	*Ireland*	53.25 N.	10.3 w.	43-44
Ballyconnell	*Ireland*	54.7 N.	7.35 w.	43-44
Ballycottin & Bay	*Ireland*	51.50 N.	8.0 w.	43-44
Ballycumber	*Ireland*	53.20 N.	7.41 w.	43-44
Ballydavid Head	*Ireland*	52.14 N.	10.22 w.	43-44
Ballydehob	*Ireland*	51.34 N.	9.28 w.	43-44
Ballydonegan	*Ireland*	51.38 N.	10.3 w.	43-44
Ballyduff	*Kerry, Ireland*	52.27 N.	9.39 w.	43-44
Ballyduff	*Waterford*	52.9 N.	8.2 w.	43-44
Ballyetragh	*Ireland*	54.39 N.	7.45 w.	43-44
Ballyferis Point	*Ireland*	54.38 N.	5.32 w.	43-44
Ballygally Head	*Ireland*	54.53 N.	5.51 w.	43-44
Ballygar	*Ireland*	53.32 N.	8.18 w.	43-44
Ballygarrett	*Ireland*	52.34 N.	6.13 w.	43-44
Ballygawley	*Ireland*	54.28 N.	7.2 w.	43-44
Ballygeary	*Ireland*	52.15 N.	6.20 w.	43-44
Ballyglass	*Ireland*	53.44 N.	9.10 w.	43-44
Ballyhack	*Ireland*	52.15 N.	6.57 w.	43-44
Ballyhahill	*Ireland*	52.33 N.	9.12 w.	43-44
Ballyhaise	*Ireland*	54.3 N.	7.18 w.	43-44
Ballyhalbert	*Ireland*	54.30 N.	5.27 w.	43-44
Ballyhaunis	*Ireland*	53.47 N.	8.45 w.	43-44
Ballyhean	*Ireland*	53.48 N.	9.18 w.	43-44
Ballyheige & Bay	*Ireland*	52.23 N.	9.50 w.	43-44
Ballyhooly	*Ireland*	53.8 N.	8.23 w.	43-44
Ballyhornan	*Ireland*	54.18 N.	5.33 w.	43-44
Ballyhoura Hills	*Ireland*	52.20 N.	8.30 w.	43-44
Ballyjamesduff	*Ireland*	53.52 N.	7.13 w.	43-44
Ballykelly	*Ireland*	55.3 N.	7.1 w.	43-44
Ballylanders	*Ireland*	52.22 N.	8.20 w.	43-44
Ballyliffin	*Ireland*	55.17 N.	7.53 w.	43-44
Ballylongford	*Ireland*	52.33 N.	9.28 w.	43-44
Ballylough	*Ireland*	55.10 N.	6.30 w.	43-44
Ballylynan	*Ireland*	53.57 N.	7.2 w.	43-44
Ballymacarrell	*Ireland*	54.36 N.	5.54 w.	43-44
Ballymackney	*Ireland*	53.58 N.	6.40 w.	43-44
Ballymagauran	*Ireland*	54.4 N.	7.48 w.	43-44
Ballymagooly	*Ireland*	52.8 N.	8.35 w.	43-44
Ballymagorey	*Ireland*	54.52 N.	7.26 w.	43-44
Ballymahon	*Ireland*	53.33 N.	7.45 w.	43-44
Ballymena	*Ireland*	54.52 N.	6.17 w.	43-44
Ballymoe	*Ireland*	53.41 N.	8.29 w.	43-44
Ballymoney	*Ireland*	55.4 N.	6.36 w.	43-44
Ballymoney Fishery	*Ireland*	52.42 N.	6.12 w.	43-44
Ballymore	*Ireland*	53.29 N.	7.40 w.	43-44
Ballymore Eustace	*Ireland*	53.8 N.	6.57 w.	43-44
Ballymote	*Ireland*	54.5 N.	8.30 w.	43-44
Ballymurphy	*Ireland*	52.34 N.	6.52 w.	43-44
Ballynabola	*Ireland*	52.22 N.	6.50 w.	43-44
Ballynacally	*Ireland*	52.43 N.	9.4 w.	43-44
Ballynacarrigy	*Ireland*	53.35 N.	7.32 w.	43-44
Ballynacarrow	*Ireland*	54.8 N.	8.32 w.	43-44
Ballynahinch	*Ireland*	54.24 N.	5.53 w.	43-44
Ballynakill	*Ireland*	53.35 N.	10.3 w.	43-44
Ballynamcen	*Ireland*	54.58 N.	6.42 w.	43-44
Ballyneen	*Ireland*	51.44 N.	8.57 w.	43-44
Ballyness Bay	*Ireland*	55.9 N.	8.8 w.	43-44
Ballynoe	*Ireland*	52.3 N.	8.5 w.	43-44
Ballynure	*Ireland*	54.47 N.	5.57 w.	43-44
Ballyporeen	*Ireland*	52.17 N.	8.6 w.	43-44
Ballyragget	*Ireland*	52.47 N.	7.20 w.	43-44
Ballyroan	*Ireland*	52.57 N.	7.18 w.	43-44
Ballyronan	*Ireland*	54.47 N.	6.32 w.	43-44
Ballysadare	*Ireland*	54.12 N.	8.30 w.	43-44
Ballyshannon	*Ireland*	54.31 N.	8.12 w.	43-44
Ballyteige Bay	*Ireland*	52.12 N.	6.40 w.	43-44
Ballyvaghan	*Ireland*	53.7 N.	7.8 w.	43-44
Ballyvourney	*Ireland*	51.57 N.	9.10 w.	43-44
Ballywalter	*Ireland*	54.38 N.	5.29 w.	43-44
Ballywilliam	*Ireland*	52.27 N.	6.53 w.	43-44
Balme, Col de	*Switzerland*	46.0 N.	6.57 E.	59-60
Balmerino	*Scotland*	56.25 N.	3.2 w.	41-42
Balmoral	*Cape Colony*	33.59 S.	22.52 E.	117-18
Balmoral	*Scotland*	57.2 N.	3.12 w.	37-38
Balmoral	*Victoria*	37.15 S.	141.51 E.	149
Balonne River	*Queensland*	27.12 S.	149.40 E.	151
Balquhidder	*Scotland*	56.21 N.	4.20 w.	41-42
Balrampur	*Oudh*	27.25 N.	82.15 E.	91-92
Balranald	*New S. Wales*	34.38 S.	142.33 E.	150
Balrothery	*Ireland*	53.35 N.	6.12 w.	43-44
Balsam, Lake	*Ontario*	48.35 N.	78.55 w.	126
Balsar	*Bombay*	20.36 N.	72.59 E.	93-94
Balsas, R. de las	*Mexico*	17.54 N.	102.8 w.	135-36
Balta	*Russia*	47.56 N.	29.37 E.	75-76
Baltic Port	*Russia*	59.25 N.	23.30 E.	75-76
Baltic Provinces	*Russia*	59.0 N.	27.0 E.	75-76
Baltic Sea	*Sweden*	57.0 N.	19.0 E.	73-74
Baltimore	*Maryland*	39.16 N.	76.41 w.	129-30
Baltimore & Bay	*Ireland*	51.28 N.	9.22 w.	43-44
Baltinglass	*Ireland*	52.57 N.	6.42 w.	43-44
Baltistan	*Kashmir*	35.30 N.	76.0 E.	89-90
Baltjik	*Bulgaria*	43.25 N.	28.13 E.	63-64
Baltoro Glacier	*Kashmir*	35.40 N.	76.25 E.	89-90
Baluchistan	*Asia*	28.0 N.	67.0 E.	77-78
Bambarra	*West Africa*	13.0 N.	7.0 w.	109-10
Bamberg	*Germany*	49.53 N.	10.52 E.	55-56
Bamborough Cas.	*England*	55.36 N.	1.43 w.	23-24
Bamhuk	*Senegambia*	13.0 N.	11.0 w.	109-10
Bamian Pass	*Afghanistan*	34.58 N.	68.0 E.	89-90
Bammako	*French Sudan*	11.55 N.	7.57 w.	109-10
Bampton	*England*	51.44 N.	1.3 w.	29-30
Bampton	*England*	50.59 N.	3.29 w.	33-34
Bamsaru Pass	*Garhwal*	30.56 N.	78.36 E.	89-90
Banada	*Ireland*	54.2 N.	8.49 w.	43-44
Banagher	*Ireland*	53.12 N.	7.58 w.	43-44
Banalya	*Congo State*	1.20 N.	25.30 E.	113-14
Banana	*Congo Free State.*	1.0 S.	12.10 E.	113-14
Banana	*Queensland*	24.30 S.	150.10 E.	151
Banana Islands	*Sierra Leone*	8.8 N.	13.6 w.	109-10
Bananal Island	*Brazil*	12.0 S.	50.0 w.	141-42
Banas River	*Bombay*	24.0 N.	71.40 E.	89-90
Banas River	*Rajputana*	25.54 N.	76.50 E.	89-90
Banat	*Hungary*	45.53 N.	20.40 E.	61-62

		Lat.	Long.	Map
Banavie	Scotland	56.51 N.	5.4 W.	39-40
Banbridge	Ireland	54.22 N.	6.17 W.	43-44
Banbury	England	52.4 N.	1.21 W.	29-30
Banchory	Scotland	57.4 N.	2.31 W.	37-38
Banda	N.-W. Provinces	25.28 N.	80.22 E.	91-92
Banda Islands	Dutch E. Indies	4.35 S.	1.30 E.	96
Banda Oriental	See Uruguay.			
Banda Sea	East Indies	6.0 S.	128.0 E.	96
Bandajan Pass	Kashmir	31.22 N.	78.4 E.	89-90
Bandama River	French W. Africa	5.1 N.	5.3 W.	109-10
Bandar Abbas	Persia	27.13 N.	56.23 E.	81-82
Bandar Maharani	Johore	2.0 N.	102.38 E.	98
Bandawo	Nyassaland	11.56 S.	34.5 E.	115-16
Bandel	Bengal	22.55 N.	88.26 E.	91-92
Ban-de-la-Roche.	See Steinthal.			
Bandikui	Rajputana	27.3 N.	76.34 E.	89-90
Bandipoliam	Madras	11.43 N.	79.48 E.	93-94
Bandon and R.	Ireland	51.44 N.	8.43 W.	43-44
Bandra	Bombay	19.3 N.	72.52 E.	93-94
Bandung	Java	6.59 S.	107.51 E.	96
Banff and co.	Scotland	57.40 N.	2.31 W.	37-38
Bang Pa Kong (R.)	Siam	13.29 N.	100.57 E.	95
Bangala	Congo State	2.0 N.	18.20 E.	109-10
Bangalore	Mysore	12.57 N.	77.35 E.	93-94
Bangarmau	Oudh	26.53 N.	80.15 E.	91-92
Bangaso	French Congo	4.58 N.	23.0 E.	111-12
Banghi	French Congo	4.20 N.	18.59 E.	109-10
Bangkok	Siam	13.50 N.	100.40 E.	95
Bang-kul (L.)	Chin. Turkistan	38.30 N.	74.5 E.	95
Bangor	Ireland	54.39 N.	5.40 W.	43-44
Bangor	Maine	44.46 N.	68.52 W.	129-30
Bangor	Wales	53.13 N.	4.8 W.	31-32
Bangweolo, L.	Central Africa	12.0 S.	30.0 E.	113-14
Banialuka	Bosnia	44.42 N.	17.7 E.	61-62
Banias	Palestine	33.12 N.	35.42 E.	83
Bani-Bagoe River	French W. Africa	14.30 N.	4.0 W.	109-10
Banjermassin	Borneo	3.30 S.	114.28 E.	96
Banka	Bengal	24.33 N.	86.56 E.	91-92
Banka Island	Dutch E. Indies	2.0 S.	106.0 E.	96
Bankend	Scotland	55.35 N.	3.55 W.	41-42
Banki	Orissa, Bengal	20.21 N.	85.33 E.	91-92
Bankot	Bombay	17.58 N.	73.5 E.	93-94
Banks' Island	New Hebrides	14.0 S.	167.30 E.	155-56
Banks' Land	Franklin, Canada	4.0 N.	120.0 W.	123-24
Banks' Penin.	New Zealand	43.47 S.	172.48 E.	153-54
Banks' Strait	Franklin, Canada	74.30 N.	115.0 W.	123-24
Banks' Strait	Tasmania	40.38 S.	148.10 E.	153-54
Bankura	Bengal	23.14 N.	87.7 E.	91-92
Bann River	Ireland	54.58 N.	6.36 W.	43-44
Bann River	Wexford	52.33 N.	6.32 W.	43-44
Bannockburn	Scotland	56.6 N.	3.54 W.	41-42
Bannow Bay	Ireland	52.13 N.	6.48 W.	43-44
Bansbaria	Bengal	22.57 N.	88.26 E.	91-92
Bansda	Bombay	20.45 N.	73.28 E.	93-94
Bansha	Ireland	52.27 N.	8.4 W.	43-44
Banswara	Rajputana	23.30 N.	74.24 E.	89-90
Bantam	Java, E. Indies	6.1 S.	106.8 E.	95
Banteer	Ireland	52.8 N.	8.53 W.	43-44
Bantry	Ireland	51.41 N.	9.27 W.	43-44
Bantry Bay	Ireland	51.39 N.	9.45 W.	43-44
Bantuwal	Madras	12.53 N.	75.5 E.	93-94
Bantwa	Bombay	21.29 N.	70.7 E.	89-90
Banw River	Wales	52.42 N.	3.33 W.	31-32
Banyuls	France	42.40 N.	3.6 E.	51-52
Banyumas	Java	7.30 S.	109.22 E.	96
Banyuwangi	Java	8.15 S.	112.20 E.	96
Banz	Bavaria	50.8 N.	11.0 E.	55-56
Bapatla	Madras	15.54 N.	80.30 E.	93-94
Bapaume	France	50.6 N.	2.51 E.	49-50
Bara	Kordofan	13.37 N.	30.8 E.	111-12
Bara Lacha Pass	Punjab	32.49 N.	77.28 E.	89-90
Bara-Banki	Oudh	26.56 N.	81.13 E.	91-92
Baraba Steppe	Siberia	55.0 N.	77.30 E.	85
Barabar Hills	Bengal	25.1 N.	85.7 E.	91-92
Baracoa	Cuba	20.23 N.	74.21 W.	135-36
Barada River	Palestine	33.32 N.	36.31 E.	83
Baragaon	N.-W. Provinces	25.56 N.	84.11 E.	91-92
Baragan	Rumania	44.23 N.	27.30 E.	63-64
Baramul Pass	Orissa, Bengal	20.30 N.	84.50 E.	91-92
Baramula	Kashmir	34.10 N.	74.30 E.	89-90
Baran	Rajputana	25.5 N.	76.33 E.	89-90
Baranof Island	Alaska	57.3 N.	135.20 W.	121-22
Barasat	Bengal	22.43 N.	88.32 E.	91-92
Barawa	Ital. Somaliland	1.3 N.	43.57 E.	111-12
Barbacena	Brazil	21.11 S.	43.44 W.	141-42
Barbados Island	Windward Is.	13.10 N.	59.30 W.	135-36
Barbalo, Mt.	Caucasus	42.25 N.	45.13 E.	75-76
Barbastro	Spain	42.1 N.	0.9 E.	71-72
Barberton	Transvaal	25.55 S.	31.10 E.	117-18
Barbuda Island	Leeward Islands	17.33 N.	61.43 E.	135-36
Barby	Prussia	51.59 N.	11.53 E.	55-56
Barca Plateau	Tripoli	31.30 N.	22.0 E.	111-12
Barcaldine	Queensland	23.0 S.	145.0 E.	151
Barcellona	Sicily	38.7 N.	15.10 E.	67-68
Barcellos	Brazil	1.0 S.	62.56 W.	139-40
Barcelona	Spain	41.23 N.	2.9 E.	71-72
Barcelona	Venezuela	10.4 N.	64.48 W.	139-40
Barclay Sound	British Columbia	49.0 N.	125.0 W.	128
Barcoo River	South Australia	28.20 S.	138.0 E.	152
Bard	Italy	45.46 N.	7.44 E.	67-68
Bardock	W. Australia	30.15 S.	120.18 E.	147-48
Bardsey (Island)	Wales	52.46 N.	4.47 W.	31-32
Bardwan	Bengal	23.14 N.	87.54 E.	91-92
Barèges	France	42.54 N.	0.6 E.	51-52
Bareilly	N.-W. Provinces	28.22 N.	79.30 E.	91-92
Barents Land	Arctic Regions	76.0 N.	70.0 E.	11
Barfleur, Pt. de	France	49.42 N.	1.16 W.	49-50
Barga Pass	Punjab	31.16 N.	78.19 E.	89-90
Barge	Italy	44.42 N.	7.18 E.	69-70
Barh	Bengal	25.29 N.	85.5 E.	91-92
Barhaj	N.-W. Provinces	26.16 N.	83.46 E.	91-92
Barham	England	51.12 N.	1.10 E.	27-28
Bari	Italy	41.8 N.	16.53 E.	67-68
Barima River	British Guiana	3.30 N.	60.0 W.	139-40
Baringo Lake	Brit. E. Africa	1.0 N.	35.40 E.	111-12
Barisal	Bengal	22.41 N.	90.24 E.	91-92
Barisan Mts.	Sumatra	4.0 S.	102.30 E.	96
Barito River	Borneo	1.30 S.	114.55 E.	96
Bariya	Bombay	22.44 N.	73.51 E.	89-90
Barka	Tripoli	31.30 N.	22.0 E.	111-12
Barkalur	Madras	13.50 N.	74.47 E.	93-94
Barking	England	51.32 N.	0.5 E.	27-28
Barkly East	Cape Colony	30.59 S.	27.40 E.	117-18
Barkly West	Griqualand West	28.31 S.	24.30 E.	117-18
Barkul	E. Turkistan	43.34 N.	93.30 E.	99-100
Barkur	Madras	13.28 N.	74.48 E.	93-94
Bar-le-Duc	France	48.46 N.	5.11 E.	49-50
Barlee Lake	W. Australia	29.0 S.	119.50 E.	147-48
Barletta	Italy	41.19 N.	16.16 E.	67-68
Barley Cove	Ireland	51.28 N.	9.47 W.	43-44
Barmen	Germany	51.17 N.	7.13 E.	55-56
Barmer	Rajputana	26.0 N.	70.40 E.	89-90
Barmouth	Wales	52.44 N.	4.4 W.	31-32
Barna	Galway, Ireland	53.15 N.	9.10 W.	43-44
Barnagar	Gwalior, India	23.4 N.	75.25 E.	89-90
Barnard Castle	England	54.32 N.	1.55 W.	23-24
Barnaul	Siberia	53.5 N.	83.22 E.	85
Barnes	England	51.28 N.	0.15 W.	29-30
Barnesmore	Ireland	54.42 N.	7.56 W.	43-44
Barnet	England	51.40 N.	0.11 W.	29-30
Barnsley	England	53.33 N.	1.28 W.	25-26
Barnstable	Massachusetts	41.39 N.	70.20 W.	133-34
Barnstaple	England	51.5 N.	4.3 W.	33-34
Barnstaple Bay	England	51.5 N.	4.25 W.	33-34
Baroda	Bombay	29.9 N.	76.40 E.	89-90
Barot	N.-W. Provinces	29.6 N.	77.19 E.	89-90
Barotse, tribe	Central Africa	16.0 S.	25.0 E.	113-14
Barpeta	Assam	26.20 N.	91.3 E.	91-92
Barquisimeto	Venezuela	9.57 N.	69.16 W.	139-40
Barr	Scotland	55.12 N.	4.42 W.	41-42
Barra	Brazil	11.37 S.	42.37 W.	141-42
Barra	Italy	40.50 N.	14.20 E.	67-68
Barra, Sound of	Scotland	57.5 N.	7.30 W.	35-36
Barra Head	Scotland	56.46 N.	7.40 W.	35-36
Barra Islands	Scotland	56.56 N.	7.34 W.	35-36
Barraba	New S. Wales	30.22 S.	150.36 E.	150
Barrackpur	Bengal	22.46 N.	88.24 E.	91-92
Barrafranca	Sicily	37.21 N.	14.13 E.	67-68
Barranquilla	Colombia	10.50 N.	74.48 W.	139-40
Barreiro	Portugal	38.39 N.	9.5 W.	71-72
Barren Island	Bay of Bengal	12.17 N.	93.48 E.	95
Barren Island	Tasmania	40.25 S.	148.18 E.	153-54
Barren Lands	Canada	63.0 N.	100.0 W.	123-24
Barrhead	Scotland	55.48 N.	4.24 W.	41-42
Barrie	Ontario	44.23 N.	79.43 W.	126
Barrier Range	New S. Wales	31.20 S.	142.0 E.	150
Barringun	New S. Wales	29.4 S.	145.56 E.	150
Barrosa	Spain	36.20 N.	6.10 E.	71-72
Barrow, Cape	Alaska	71.23 N.	156.22 W.	121-22
Barrow, Cape	Franklin, Canada	68.5 N.	110.55 W.	123-24
Barrow Island	W. Australia	20.48 S.	115.5 E.	147-48
Barrow River	Ireland	52.18 N.	6.59 W.	43-44
Barrow Strait	Franklin, Canada	74.20 N.	95.0 W.	123-24
Barrow-in-Furness	England	54.7 N.	3.13 W.	23-24
Barrow's Lake	Newfoundland	48.7 N.	55.7 W.	123-24
Barrow-upon-Soar	England	52.46 N.	1.9 W.	25-26
Barry	Ireland	53.36 N.	7.43 W.	43-44
Barry Dock	Wales	51.23 N.	3.18 W.	31-32
Barrydale	Cape Colony	33.53 S.	20.46 E.	117-18
Barsaori	Brit. Baluchistan	28.48 N.	68.2 E.	89-90
Barsi	Bombay	18.13 N.	75.40 E.	93-94
Bar-sur-Aube	France	48.14 N.	4.43 E.	49-50
Bar-sur-Seine	France	48.7 N.	4.21 E.	49-50
Bartfeld	Hungary	49.16 N.	21.18 E.	61-62
Barth	Prussia	54.22 N.	12.44 E.	55-56
Bartica	British Guiana	6.10 N.	58.40 W.	139-40
Barton-on-Humber	England	53.41 N.	0.26 E.	25-26
Barton-on-Irwell	England	53.28 N.	2.22 W.	25-26
Bartsch River	Germany	51.38 N.	16.30 E.	57-58
Barwan River	New S. Wales	29.53 S.	148.50 E.	150
Barwani	Central India	21.41 N.	74.29 E.	89-90
Basaruto Island	Port. E. Africa	21.40 S.	35.0 E.	113-14
Basel	Switzerland	47.33 N.	7.35 E.	59-60
Basento River	Italy	40.35 N.	16.10 E.	67-68
Bashahr, state	Punjab	31.30 N.	78.30 E.	89-90
Bashan	Palestine	32.45 N.	36.15 E.	84
Bashee River	Cape Colony	32.13 S.	28.35 E.	117-18
Bashgul Valley	Kafiristan	35.40 N.	71.24 E.	86
Bashi Islands	Philippine Is.	20.35 N.	121.56 E.	96
Basilicata, div.	Italy	40.30 N.	16.0 E.	67-68
Basim	Berar	20.7 N.	77.11 E.	93-94
Basingstoke	England	51.16 N.	1.5 W.	29-30
Basle	Switzerland	47.33 N.	7.35 E.	59-60
Basoda	Central India	23.37 N.	78.14 E.	89-90
Basque Provinces	Spain	43.0 N.	2.30 W.	71-72
Basra (Bussora)	Asiatic Turkey	30.30 N.	47.50 E.	81-82
Bass	Victoria	38.25 S.	145.25 E.	149
Bass Rock	Scotland	56.4 N.	2.38 W.	41-42
Bass Strait	Tasmania	40.0 S.	146.0 E.	153-54
Bassadore	Persia	26.38 N.	55.27 E.	81-82
Bassano	Italy	45.46 N.	11.43 E.	69-70
Bassas Rocks	Ceylon	6.20 N.	81.40 E.	93-94
Bassein	Burmah	16.46 N.	94.48 E.	95
Bassenthwaite (L.)	England	54.38 N.	3.13 W.	23-24
Basses-Alpes	France	44.10 N.	6.0 E.	51-52
Basses-Pyrénées	France	43.15 N.	0.50 W.	51-52
Basse-Terre	Guadeloupe	16.0 N.	61.45 W.	135-36
Basseterre	St. Kitts, West Indies	17.20 N.	62.44 W.	135-36
Bastar, state	Cen. Provinces	19.0 N.	81.0 E.	91-92
Basti	N.-W. Provinces	26.48 N.	82.48 E.	91-92
Bastia	Corsica, France	42.41 N.	9.25 E.	69-70
Basurhat	Bengal	22.40 N.	88.54 E.	91-92
Basutoland	South Africa	29.30 S.	28.0 E.	117-18
Batabano	Cuba	22.45 N.	82.42 W.	135-36
Batala	Punjab	31.49 N.	75.14 E.	89-90
Batang	Tibet	29.54 N.	99.40 E.	99-100
Batanga	Kamerun	2.50 N.	9.52 E.	109-10
Batangas	Philippine Is.	13.32 N.	121.12 E.	96
Batang-hari (R.)	Sumatra	1.28 S.	104.0 E.	96
Batavia	Dutch Guiana	5.40 N.	55.34 W.	141-42
Batavia	New York	42.58 N.	78.18 W.	133-34
Bateman's Bay	New S. Wales	35.46 S.	150.18 E.	150
Batesar	N.-W. Provinces	26.56 N.	78.35 E.	91-92
Batesville	Arkansas	35.49 N.	91.37 W.	129-30
Bath	England	51.23 N.	2.21 W.	33-34
Bath	Maine	43.52 N.	69.54 W.	133-34
Bathgate	Scotland	55.55 N.	3.40 W.	41-42
Bathurst	Cape Colony	33.26 S.	26.45 E.	117-18
Bathurst	Gambia	13.28 N.	16.35 W.	109-10
Bathurst	New Brunswick	47.37 N.	65.41 W.	127
Bathurst	New S. Wales	33.25 S.	149.42 E.	150
Bathurst, Cape	Mackenzie, Canada	70.36 N.	127.35 W.	123-24
Bathurst Island	Franklin, Canada	76.40 N.	100.0 W.	123-24
Bathurst Island	South Australia	11.20 S.	130.20 E.	152
Bathurst Lake	Newfoundland	48.10 N.	57.7 W.	123-24
Batiscan and R.	Quebec	46.31 N.	72.11 W.	125
Batjian Island	Moluccas	0.30 S.	127.30 E.	96
Batletlie River	Bechuanaland	20.40 S.	24.38 E.	117-18
Batley	England	53.43 N.	1.38 W.	25-26
Baton Rouge	Louisiana	30.32 N.	91.7 W.	129-30
Battambong R.	Siam	12.41 N.	104.29 E.	95
Batticaloa	Ceylon	7.41 N.	81.41 E.	93-94
Battle	England	50.54 N.	0.30 E.	27-28
Battle Creek	Michigan	42.20 N.	85.10 W.	129-30
Battle Mts.	Nevada	40.35 N.	117.30 W.	131-32
Battle River	Saskatchewan	53.0 N.	110.0 W.	128
Battleford	Saskatchewan	53.0 N.	118.30 W.	128
Battock, Mount	Scotland	56.57 N.	2.45 W.	37-38
Batum	Russia	41.38 N.	41.40 E.	75-76
Baturin	Russia	51.18 N.	32.56 E.	75-76
Batz Island	France	48.46 N.	4.0 W.	49-50
Baule	French W. Africa	7.0 N.	5.0 W.	109-10
Bautzen	Germany	51.11 N.	14.25 E.	53-54
Bavaria, kingdom	Germany	49.0 N.	11.0 E.	53-54
Bawian Islands	Dutch E. Indies	5.57 S.	112.26 E.	96
Bawtry	England	53.26 N.	1.2 W.	25-26
Bay City	Michigan	43.37 N.	83.53 W.	129-30
Bay Islands	Honduras	16.20 N.	86.40 W.	135-36
Bay of Islands	Newfoundland	49.8 N.	58.15 W.	123-24
Bayamo	Cuba	20.27 N.	76.57 W.	135-36
Bayana	Rajputana	26.57 N.	77.14 E.	89-90
Bayazid	Asiatic Turkey	39.26 N.	44.13 E.	81-82
Bayeux	France	49.16 N.	0.42 W.	49-50
Bayfield	Wisconsin	46.46 N.	90.49 W.	129-30
Baylen	Spain	38.5 N.	3.45 W.	71-72
Bayonne	France	43.31 N.	1.26 W.	51-52
Bayonne	New Jersey	40.40 N.	74.6 W.	133-34
Bayreuth	Bavaria	49.55 N.	11.32 E.	55-56
Bayrischer Wald	Germany	49.0 N.	13.0 E.	55-56
Bayuda Steppe	Sudan	17.0 N.	32.0 E.	111-12
Baza	Spain	37.33 N.	2.43 W.	71-72
Bazardjik	Bulgaria	43.35 N.	27.51 E.	63-64
Bazas	France	44.27 N.	0.12 W.	51-52
Bazeilles	France	49.42 N.	4.59 E.	49-50
Bazias	Hungary	44.50 N.	21.21 E.	61-62
Beachport	South Australia	37.38 S.	140.0 E.	152
Beachy Head	England	50.44 N.	0.15 E.	27-28
Beaconsfield	Cape Colony	29.1 S.	24.40 E.	117-18
Beaconsfield	England	51.36 N.	0.38 W.	29-30
Beaconsfield	Tasmania	41.9 S.	146.6 E.	153-54
Beaconsfield	Victoria	38.5 S.	145.31 E.	149
Beal	England	55.20 N.	1.54 W.	23-24
Beaminster	England	50.48 N.	2.44 W.	33-34
Bear Island	Ireland	51.38 N.	9.53 W.	43-44
Bear Paw Mts.	Montana	48.15 N.	109.0 W.	131-32
Béarn, old prov.	France	43.12 N.	0.30 W.	51-52
Beas River	Punjab	31.30 N.	75.12 E.	89-90
Beatrice	Nebraska	40.15 N.	96.45 W.	129-30
Beattock	Scotland	55.19 N.	3.28 W.	41-42
Beaucaire	France	43.50 N.	4.38 E.	51-52
Beauce	France	48.20 N.	1.30 E.	49-50
Beaudesert	Queensland	27.59 S.	153.2 E.	151
Beaufort	France	47.25 N.	0.12 W.	49-50
Beaufort	Ireland	52.4 N.	9.38 W.	43-44
Beaufort	North Carolina	34.42 N.	76.41 W.	129-30
Beaufort	South Carolina	32.33 N.	80.52 W.	129-30
Beaufort	Victoria	37.27 S.	143.21 E.	149
Beaufort West	Cape Colony	32.17 S.	22.47 E.	117-18
Beaugency	France	47.47 N.	1.36 E.	49-50
Beauharnois	Quebec	45.19 N.	73.51 W.	125
Beaujolais, dist.	France	46.1 N.	4.10 E.	51-52
Beaulieu	England	50.48 N.	1.27 W.	29-30
Beauly	Scotland	57.30 N.	4.29 W.	37-38
Beauly Firth	Scotland	57.30 N.	4.20 W.	37-38
Beauly River	Scotland	57.28 N.	4.28 W.	37-38
Beaumaris & Bay	Wales	53.17 N.	4.6 W.	31-32
Beaumont	Quebec	46.59 N.	70.55 W.	125
Beaune	France	47.1 N.	4.51 E.	49-50
Beauvais	France	49.26 N.	2.5 E.	49-50
Beaver Dam	Wisconsin	43.28 N.	88.57 W.	129-30
Beaver Falls	Pennsylvania	40.46 N.	80.36 W.	133-34
Beaver Island	Michigan	45.36 N.	85.30 W.	133-34
Becancour R.	Quebec	46.15 N.	71.55 W.	125
Beccles	England	52.37 N.	1.34 E.	27-28
Bechuanaland	South Africa	27.0 S.	24.0 E.	117-18
Beckenham	England	51.24 N.	0.2 W.	29-30
Becse, Old	Hungary	45.37 N.	20.4 E.	61-62
Becskerek	Hungary	45.24 N.	20.42 E.	61-62
Bective Abbey	Ireland	53.36 N.	6.42 W.	43-44
Bedale	England	54.17 N.	1.36 W.	23-24
Bédarieux	France	43.37 N.	3.12 E.	51-52
Beddgelert	Wales	53.1 N.	4.6 W.	31-32
Bedford	Quebec	45.8 N.	72.58 W.	125
Bedford and co.	England	52.8 N.	0.28 W.	29-30
Bedford Level	England	52.30 N.	0.15 E.	29-30
Bedlington	England	55.7 N.	1.38 W.	23-24
Bedwin	England	51.23 N.	1.37 W.	29-30
Bedworth	England	52.29 N.	1.29 W.	29-30
Beechworth	Victoria	36.22 S.	146.41 E.	149
Beenleigh	Queensland	27.44 S.	153.15 E.	151
Beer	England	50.42 N.	3.5 W.	33-34
Beeren Berg	Jan Mayen	71.0 N.	9.0 W.	11
Beersheba	Palestine	31.17 N.	34.54 E.	84
Beeston Rock	England	53.8 N.	2.43 W.	25-26
Beg, Lough	Ireland	54.48 N.	6.29 W.	43-44
Bega	New S. Wales	36.38 S.	149.50 E.	150
Bega Canal	Hungary	45.36 N.	21.0 E.	61-62

		Lat.	Long.	Map
Bega River	*Hungary*	45.50 N.	22.0 E.	61-62
Begshehr	*Asiatic Turkey*	37.41 N.	31.40 E.	81-82
Behar	*Bengal*	25.13 N.	85.28 E.	91-92
Behistun	*Persia*	34.8 N.	58.35 E.	81-82
Behring Sea	*Asia, &c.*	55.0 N.	180.0 E.	77-78
Behring Strait	*Asia, &c.*	65.0 N.	169.0 w.	77-78
Bei-Kem (R.)	*Mongolia*	52.0 N.	95.20 E.	99-100
Beilan & Pass	*Asia Minor*	36.30 N.	36.16 E.	81-82
Beira	*Brazil*	12.33 S.	64.50 w.	139-40
Beira	*Port. E. Africa*	19.55 S.	35.0 E.	113-14
Beira, prov.	*Portugal*	40.30 N.	8.0 w.	71-72
Beirut	*Asiatic Turkey*	33.54 N.	35.29 E.	81-82
Beit-el-Fakih	*Arabia*	31.51 N.	35.8 E.	81-82
Beith	*Scotland*	55.46 N.	4.37 w.	41-42
Beja	*Portugal*	38.3 N.	7.49 w.	71-72
Bejar	*Spain*	40.20 N.	5.39 w.	71-72
Bejwada	*Madras*	16.31 N.	80.39 E.	93-94
Bekal	*Madras*	12.24 N.	75.5 E.	93-94
Bekes	*Hungary*	46.47 N.	21.8 E.	61-62
Bekes-Csaba	*Hungary*	46.41 N.	21.7 E.	61-62
Bek-pak-dala Desert	*Turkistan*	45.20 N.	70.0 E.	85
Bela	*Oudh*	25.55 N.	82.2 E.	91-92
Belbeis	*Egypt*	30.24 N.	31.35 E.	108
Belchite	*Spain*	41.20 N.	0.50 w.	71-72
Belcoo	*Ireland*	54.18 N.	7.53 w.	43-44
Belderg Harbour	*Ireland*	54.19 N.	9.32 w.	43-44
Beled-el-Jerid	*Tunis*	34.0 N.	8.0 E.	111-12
Belem	*Brazil*	1.28 S.	48.24 w.	141-42
Belem	*Portugal*	38.41 N.	9.14 w.	71-72
Belen	*Argentine Rep.*	27.46 S.	67.47 w.	143-44
Belep Islands	*New Caledonia*	19.50 S.	164.0 E.	155-56
Belfast	*Ireland*	54.37 N.	5.56 w.	43-44
Belfast	*Maine*	44.23 N.	69.1 w.	133-34
Belfast	*Victoria*	38.23 S.	142.14 E.	149
Belfast Lough	*Ireland*	54.42 N.	5.50 w.	43-44
Belford	*England*	55.36 N.	1.50 w.	23-24
Belfort	*France*	47.38 N.	6.53 E.	49-50
Belgard	*Germany*	54.0 N.	16.0 E.	57-58
Belgaum	*Bombay*	15.50 N.	74.31 E.	93-94
Belgiojoso	*Italy*	45.9 N.	9.19 E.	69-70
Belgium, king.	*Europe*	52.0 N.	5.0 E.	13-14
Belgrade	*Servia*	44.47 N.	20.26 E.	63-64
Belhavel, Lough	*Ireland*	54.13 N.	8.11 w.	43-44
Beliapatam	*Madras*	11.57 N.	75.21 E.	93-94
Belik River	*Asiatic Turkey*	36.17 N.	38.50 E.	81-82
Belikeri	*Bombay*	14.43 N.	74.19 E.	93-94
Belize	*Brit. Honduras*	17.29 N.	88.20 w.	135-36
Bell Island	*Newfoundland*	50.45 N.	55.35 w.	123-24
Bell Rock	*Scotland*	56.26 N.	2.33 w.	41-42
Bell Sound	*Spitsbergen*	77.45 N.	14.50 E.	11
Bella	*Italy*	40.47 N.	15.33 E.	67-68
Bellac	*France*	46.7 N.	1.3 E.	51-52
Bellaggio	*Italy*	45.58 N.	9.15 E.	69-70
Bellahy	*Ireland*	53.58 N.	8.43 w.	43-44
Bellaire	*Ohio*	40.3 N.	80.46 w.	129-30
Bellanamallard	*Ireland*	54.25 N.	7.36 w.	43-44
Bellananagh	*Ireland*	53.56 N.	7.24 w.	43-44
Bellary	*Madras*	15.9 N.	76.57 E.	93-94
Bellavary	*Ireland*	53.54 N.	9.8 w.	43-44
Belle Ile	*France*	47.20 N.	3.10 w.	49-50
Belle Isle	*Newfoundland*	52.0 N.	55.15 w.	123-24
Belle I., Strait of	*Newfoundland*	51.30 N.	57.0 w.	123-24
Belleck	*Ireland*	54.29 N.	8.5 w.	43-44
Belleek	*Ireland*	54.12 N.	6.29 w.	43-44
Bellenden Ker Mts.	*Queensland*	17.30 S.	145.0 E.	151
Belleville	*Illinois*	38.27 N.	89.57 w.	129-30
Belleville	*Ontario*	44.11 N.	77.27 w.	126
Bellevue	*Nebraska*	41.9 N.	96.1 w.	129-30
Belley	*France*	45.46 N.	5.40 E.	51-52
Bellingen River	*New S. Wales*	30.30 S.	152.50 E.	150
Bellingham	*England*	55.9 N.	2.15 w.	23-24
Bellinzona	*Switzerland*	46.11 N.	9.1 E.	59-60
Bello Horizonte	*Brazil*	20.1 S.	44.17 w.	141-42
Bellot Strait	*Canada*	72.0 N.	94.40 w.	123-24
Bellows Falls	*Vermont*	43.8 N.	72.33 w.	129-30
Bellshill	*Scotland*	55.50 N.	4.2 w.	41-42
Belluno	*Italy*	46.8 N.	12.14 E.	69-70
Belmez	*Spain*	38.16 N.	5.17 w.	71-72
Belmont	*Cape Colony*	29.22 S.	24.30 E.	117-18
Belmont	*Nevada*	38.30 N.	116.55 w.	131-32
Belmonte	*Brazil*	16.1 S.	38.55 w.	141-42
Belmullet	*Ireland*	54.13 N.	9.59 w.	43-44
Beloit	*Wisconsin*	42.30 N.	88.39 w.	129-30
Belovar	*Hungary*	45.53 N.	16.51 E.	61-62
Belper	*England*	53.2 N.	1.29 w.	25-26
Beltana	*South Australia*	30.51 S.	138.25 E.	152
Belturbet	*Ireland*	54.7 N.	7.27 w.	43-44
Beluchistan	*Asia*	28.0 N.	65.0 E.	77-78
Belur	*Mysore*	13.10 N.	75.55 E.	93-94
Belvoir Castle	*England*	52.54 N.	0.48 w.	25-26
Bembatoka Bay	*Madagascar*	15.46 S.	46.15 E.	113-14
Bemini (or Florida), Strait of	*United States*	25.0 N.	80.0 w.	129-30
Ben Alder	*Scotland*	56.49 N.	4.28 w.	37-38
Ben Arthur	*Scotland*	56.12 N.	4.47 w.	39-40
Ben Attow	*Scotland*	57.13 N.	5.17 w.	35-36
Ben Avon	*Scotland*	57.7 N.	3.25 w.	37-38
Ben Chonzie	*Scotland*	56.27 N.	3.59 w.	41-42
Ben Cleuch	*Scotland*	56.11 N.	3.46 w.	41-42
Ben Cruachan	*Scotland*	56.26 N.	5.4 w.	39-40
Ben Dearg	*Scotland*	57.47 N.	4.58 w.	35-36
Ben Hee	*Scotland*	58.17 N.	4.42 w.	37-38
Ben Hope	*Scotland*	58.35 N.	4.37 w.	37-38
Ben Klibrick	*Scotland*	58.14 N.	4.24 w.	37-38
Ben Lawers	*Scotland*	56.32 N.	4.13 w.	41-42
Ben Ledi	*Scotland*	56.16 N.	4.21 w.	41-42
Ben Lomond	*Scotland*	56.11 N.	4.37 w.	41-42
Ben Lomond	*New S. Wales*	30.0 S.	151.45 E.	150
Ben Lomond	*Tasmania*	41.38 S.	147.43 E.	153-54
Ben Lui	*Scotland*	56.23 N.	4.47 w.	41-42
Ben Macdhui	*Scotland*	57.4 N.	3.43 w.	37-38
Ben More	*Perth, Scotland*	56.23 N.	4.31 w.	41-42
Ben More	*Scotland*	57.10 N.	5.20 w.	35-36
Ben More	*Scotland*	56.25 N.	6.1 w.	39-40
Ben More Assynt	*Scotland*	58.7 N.	4.50 w.	35-36
Ben Nevis	*Scotland*	56.48 N.	5.0 w.	35-36
Ben Rhydding	*England*	53.55 N.	1.48 w.	25-26
Ben Rinnes	*Scotland*	57.25 N.	3.15 w.	37-38
Ben Screel	*Scotland*	57.9 N.	5.35 w.	35-36
Ben Slioch	*Scotland*	57.42 N.	5.17 w.	35-36
Ben Venue	*Scotland*	56.13 N.	4.26 w.	41-42
Ben Voirlich	*Scotland*	56.20 N.	4.12 w.	41-42
Ben Vorlich	*Scotland*	56.15 N.	4.45 w.	39-40
Ben Wyvis	*Scotland*	57.41 N.	4.34 w.	37-38
Benabarre	*Spain*	41.59 N.	0.34 E.	71-72
Benadir Coast	*Somaliland*	2.30 N.	45.0 E.	111-12
Benalla	*Victoria*	36.33 S.	145.59 E.	149
Benares	*N.-W. Provinces*	25.18 N.	83.3 E.	91-92
Benasque	*Spain*	42.36 N.	0.32 E.	71-72
Benavente	*Spain*	41.59 N.	5.40 w.	71-72
Benbecula Island	*Scotland*	57.26 N.	7.18 w.	35-36
Benbulbin	*Ireland*	54.25 N.	8.28 w.	43-44
Bende	*Niger Coast*	5.28 N.	7.15 E.	109-10
Bendery	*Russia*	46.47 N.	29.32 E.	75-76
Bendigo	*Victoria*	36.46 S.	144.17 E.	149
Benevento	*Italy*	41.7 N.	14.45 E.	67-68
Bengal, Bay of	*India*	16.0 N.	88.0 E.	70
Bengal Pres.	*India*	24.0 N.	88.0 E.	91-92
Bengawan Valley	*Java*	7.15 S.	111.45 E.	96
Bengazi	*Tripoli*	32.6 N.	20.20 E.	111-12
Bengore Head	*Ireland*	55.15 N.	6.29 w.	43-44
Benguela	*West Africa*	12.42 S.	13.8 E.	113-14
Benhead	*Ireland*	53.39 N.	6.14 w.	43-44
Beni River	*Bolivia*	11.0 S.	66.10 w.	139-40
Benicarlo	*Spain*	40.26 N.	0.25 E.	71-72
Benicia	*California*	38.7 N.	122.4 w.	131-32
Beni-Hassan	*Egypt*	27.53 N.	30.56 E.	108
Benin	*West Africa*	6.25 N.	6.0 E.	109-10
Benisaf Island	*Algeria*	35.20 N.	1.20 w.	107
Beni-Suef	*Egypt*	29.9 N.	31.13 E.	108
Benkoolen	*Sumatra*	3.47 S.	102.10 E.	96
Benmore Head	*Ireland*	55.16 N.	6.9 w.	43-44
Bennett Land	*Arctic Regions*	76.30 N.	149.0 E.	11
Bennettsbridge	*Ireland*	52.36 N.	7.11 w.	43-44
Bennington	*Vermont*	42.40 N.	73.18 w.	129-30
Bentham	*England*	54.7 N.	2.32 w.	25-26
Bentley Priory	*England*	51.37 N.	0.19 w.	29-30
Benue River	*Nigeria*	8.30 N.	10.0 E.	109-10
Benwee Head	*Ireland*	54.20 N.	9.49 w.	43-44
Ben-y-Gloe	*Scotland*	56.49 N.	3.45 w.	37-38
Bequia Island	*West Indies*	13.1 N.	61.11 w.	135-36
Beragh	*Ireland*	54.33 N.	7.10 w.	43-44
Berar	*Central India*	21.0 N.	77.0 E.	93-94
Berat	*Turkey*	40.43 N.	19.56 E.	63-64
Beraun River	*Austria*	50.0 N.	13.55 E.	61-62
Berber	*Sudan*	17.57 N.	34.0 E.	111-12
Berbera	*Brit. Somaliland*	10.30 N.	45.0 E.	111-12
Berbice River	*British Guiana*	6.12 N.	57.23 w.	139-40
Berchtesgaden	*Bavaria*	47.38 N.	13.0 E.	55-56
Berck-sur-Mer	*France*	50.24 N.	1.34 E.	49-50
Berdiansk	*Russia*	46.45 N.	36.51 E.	75-76
Berdichev	*Russia*	49.53 N.	28.35 E.	75-76
Bere Haven	*Ireland*	51.39 N.	9.53 w.	43-44
Bere Regis	*England*	50.45 N.	2.11 w.	29-30
Berea	*Basutoland*	29.16 S.	27.40 E.	117-18
Beresina River	*Russia*	52.50 N.	29.30 E.	75-76
Berettyo River	*Hungary*	47.16 N.	21.40 E.	61-62
Berezov	*Siberia*	63.42 N.	65.38 E.	85
Berezovsk	*Perm, Russia*	56.53 N.	60.44 E.	75-76
Berga	*Spain*	42.4 N.	1.47 E.	71-72
Bergama	*Asia Minor*	39.7 N.	27.14 E.	81-82
Bergamo	*Italy*	45.42 N.	9.41 E.	69-70
Bergedorf	*Germany*	53.28 N.	10.12 E.	55-56
Bergen	*Germany*	54.25 N.	13.26 E.	55-56
Bergen	*Norway*	60.26 N.	5.22 E.	73-74
Bergen-op-Zoom	*Netherlands*	51.30 N.	4.18 E.	47
Bergerac	*France*	44.52 N.	0.29 E.	51-52
Bergerounc River	*Quebec*	48.30 N.	70.0 w.	125
Bergholt, East	*Suffolk*	51.58 N.	1.1 E.	27-28
Bergues	*France*	50.59 N.	2.25 E.	49-50
Berhampur	*Bengal*	24.5 N.	88.10 E.	91-92
Berhampur	*Madras*	19.18 N.	84.48 E.	93-94
Beri	*Bundelkhund*	25.54 N.	79.56 E.	91-92
Beri	*Punjab*	28.42 N.	76.36 E.	89-90
Beriei Monti	*Italy*	45.25 N.	11.25 E.	67-68
Bering Sea	*North Asia*	55.0 N.	180.0 E.	77-78
Berja	*Spain*	36.48 N.	2.56 w.	71-72
Berkeley	*California*	37.28 N.	122.0 w.	131-32
Berkeley	*England*	51.42 N.	2.28 w.	29-30
Berkeley Sound	*Falkland Islands*	51.31 S.	57.38 w.	143-44
Berkhamstead	*England*	51.46 N.	0.34 w.	29-30
Berkovitza	*Bulgaria*	43.16 N.	23.18 E.	63-64
Berkshire, co.	*England*	51.30 N.	1.20 w.	29-30
Berkshire Valley	*W. Australia*	30.53 S.	116.14 E.	147-48
Berlad	*Rumania*	46.16 N.	27.37 E.	63-64
Berlenga Islands	*Portugal*	39.24 N.	9.30 w.	71-72
Berlin	*Germany*	52.45 N.	13.24 E.	53-54
Berlin	*Ontario*	43.26 N.	80.37 w.	126
Berlin	*Wisconsin*	43.55 N.	88.56 w.	129-30
Bermejo River	*Argentine Rep.*	29.50 S.	69.3 w.	143-44
Bermuda Island	*N. Atlantic Oc.*	32.19 N.	64.51 w.	119-20
Bermudez, state	*Venezuela*	9.0 N.	64.0 w.	139-40
Bern and canton	*Switzerland*	46.57 N.	7.26 E.	59-60
Bernalda	*Italy*	40.23 N.	16.41 E.	67-68
Bernay	*France*	49.5 N.	0.35 E.	49-50
Bernburg	*Germany*	51.47 N.	11.43 E.	55-56
Berneera Island	*Hebrides*	56.47 N.	7.38 w.	35-36
Berneray Island	*Scotland*	57.43 N.	7.11 w.	35-36
Bernese Alps	*Switzerland*	46.25 N.	7.40 E.	59-60
Bernina, Piz	*Switzerland*	46.22 N.	9.56 E.	59-60
Berre, Etang de	*France*	43.28 N.	5.6 E.	51-52
Berriedale	*Scotland*	58.11 N.	3.30 w.	37-38
Berrigan	*New S. Wales*	35.40 S.	145.50 E.	150
Berrima	*New S. Wales*	34.28 S.	150.22 E.	150
Berry, old prov.	*France*	45.40 N.	1.40 E.	51-52
Berthier	*Quebec*	46.6 N.	73.7 w.	125
Bertraghboy Bay	*Ireland*	53.20 N.	9.53 w.	43-44
Bervie	*Scotland*	56.51 N.	2.17 w.	37-38
Berwick	*Victoria*	38.1 S.	145.21 E.	149
Berwick, co.	*Scotland*	55.45 N.	2.30 w.	41-42
Berwick-on-Tweed	*England*	55.47 N.	2.0 w.	41-42
Berwyn, Mount	*Wales*	52.53 N.	3.22 w.	31-32
Besançon	*France*	47.17 N.	6.5 E.	49-50
Besika Bay	*Asiatic Turkey*	39.56 N.	26.10 E.	81-82
Beskids, E.	*Hungary*	49.20 N.	22.0 E.	61-62
Beskids, W.	*Austria*	49.25 N.	19.0 E.	61-62
Bessarabia, gov.	*Russia*	47.20 N.	28.20 E.	75-76
Bessbrook	*Ireland*	54.11 N.	6.21 w.	43-44
Bessèges	*France*	44.17 N.	4.9 E.	51-52
Betafo	*Madagascar*	19.45 S.	47.0 E.	113-14
Betanzos	*Spain*	43.18 N.	8.11 w.	71-72
Bethanga	*Victoria*	36.7 S.	147.10 E.	149
Bethanie	*Orange RiverCol.*	29.36 S.	25.58 E.	117-18
Bethany	*German S.-W. Africa*	26.24 S.	16.50 E.	113-14
Bethany	*Palestine*	31.46 N.	35.17 E.	84
Bethesda	*Wales*	53.12 N.	4.3 w.	31-32
Bethlehem	*Orange RiverCol.*	28.7 S.	28.22 E.	117-18
Bethlehem	*Palestine*	31.33 N.	35.13 E.	84
Bethlehem	*Pennsylvania*	40.38 N.	78.23 w.	133-34
Bethsaida	*Palestine*	32.52 N.	35.35 E.	84
Bethulie	*Orange RiverCol.*	30.29 S.	25.59 E.	117-18
Bethune	*France*	50.32 N.	2.37 E.	49-50
Betoota	*Queensland*	25.36 S.	140.40 E.	151
Betsiamite River	*Quebec*	49.14 N.	69.15 w.	125
Betsiboka River	*Madagascar*	16.30 S.	46.48 E.	113-14
Bettia	*Bengal*	26.48 N.	84.33 E.	91-92
Bettws-y-coed	*Wales*	53.6 N.	3.48 w.	31-32
Bettyhill	*Scotland*	58.31 N.	4.12 w.	37-38
Betwa River	*India*	24.30 N.	78.20 E.	89-90
Beulah	*Victoria*	36.0 S.	142.30 E.	149
Beult River	*England*	51.12 N.	0.31 E.	27-28
Beuthen	*Germany*	50.21 N.	18.55 E.	55-56
Beveland, North	*Holland*	51.33 N.	3.43 E.	47
Beveland, South	*Holland*	51.30 N.	3.52 E.	47
Beveren	*Belgium*	51.13 N.	4.15 E.	47
Beverley	*England*	53.51 N.	0.26 w.	25-26
Beverley	*W. Australia*	32.7 S.	116.57 E.	147-48
Beverloo	*Belgium*	51.5 N.	5.13 E.	47
Beverly	*Massachusetts*	42.33 N.	70.57 w.	133-34
Bewcastle	*England*	55.4 N.	2.38 w.	23-24
Bewdley	*England*	52.23 N.	2.18 w.	29-30
Bex	*Switzerland*	46.14 N.	7.1 E.	59-60
Bexhill	*England*	50.51 N.	0.28 E.	27-28
Bexley	*England*	51.27 N.	0.8 E.	27-28
Beylando River	*Queensland*	22.0 S.	146.40 E.	151
Beypur	*Madras*	11.10 N.	75.50 E.	93-94
Beyrout	*Asiatic Turkey*	33.54 N.	35.29 E.	81-82
Bezdan	*Hungary*	45.52 N.	18.53 E.	61-62
Béziers	*France*	43.20 N.	3.12 E.	51-52
Bezwada	*Madras*	16.31 N.	80.39 E.	93-94
Bhagalpur	*Bengal*	26.0 N.	86.45 E.	91-92
Bhagirathi River	*Bengal*	24.0 N.	88.20 E.	91-92
Bhamo	*Burma*	24.0 N.	97.0 E.	95
Bhandara	*Cent. Provinces*	21.7 N.	79.37 E.	91-92
Bhanpura	*Central India*	24.31 N.	75.49 E.	89-90
Bhartpur	*Rajputana*	27.13 N.	77.32 E.	89-90
Bhatgaon	*Nepal*	27.39 N.	85.22 E.	91-92
Bhaunagar	*Bombay*	21.45 N.	72.12 E.	89-90
Bhilsa	*Gwalior, India*	23.32 N.	77.51 E.	89-90
Bhima River	*Bombay*	19.0 N.	73.40 E.	89-90
Bhiwani	*Punjab*	28.46 N.	76.18 E.	89-90
Bhopal	*Central India*	23.15 N.	77.26 E.	89-90
Bhor	*Bombay*	18.9 N.	73.53 E.	93-94
Bhuj	*Bombay*	23.18 N.	69.43 E.	89-90
Bhusawal	*Bombay*	21.1 N.	75.47 E.	89-90
Bhutan, state	*North India*	27.0 N.	90.0 E.	91-92
Biafra, Bight of	*West Africa*	0.2 N.	0.8 E.	109-10
Biancavilla	*Sicily*	37.48 N.	14.1 E.	67-68
Biarritz	*France*	43.29 N.	1.33 w.	51-52
Biberach	*Würtemberg*	48.6 N.	9.48 E.	55-56
Bibundi	*Kamerun*	4.13 N.	8.59 E.	109-10
Bic	*Quebec*	48.24 N.	68.54 w.	125
Bicester	*England*	51.54 N.	1.9 w.	29-30
Bida	*Nigeria*	9.5 N.	6.2 E.	109-10
Bidar	*Bombay*	18.33 N.	77.0 E.	93-94
Bidassoa River	*Spain*	43.21 N.	1.45 w.	71-72
Biddeford	*Maine*	43.30 N.	73.34 w.	133-34
Bideford	*England*	51.1 N.	4.12 w.	33-34
Biebrich	*Germany*	50.2 N.	8.14 E.	55-56
Biel (Bienne)	*Switzerland*	47.9 N.	7.15 E.	59-60
Bielaia River	*Russia*	55.48 N.	54.30 E.	75-76
Bielefeld	*Germany*	52.1 N.	8.31 E.	55-56
Bielev	*Russia*	53.48 N.	36.12 E.	75-76
Bielgorod	*Russia*	50.33 N.	36.33 E.	75-76
Bielina	*Bosnia*	44.21 N.	19.12 E.	61-62
Bielitz	*Austria*	49.50 N.	19.3 E.	61-62
Biella	*Italy*	45.34 N.	8.3 E.	69-70
Bielo-ozero	*Russia*	60.10 N.	37.30 E.	75-76
Bielopolie	*Russia*	51.7 N.	34.25 E.	75-76
Bielostok	*Russia*	53.6 N.	23.18 E.	75-76
Bielozersk	*Russia*	60.0 N.	36.59 E.	75-76
Bielyi Klyuch	*Russia*	53.0 N.	48.37 E.	75-76
Bienne	*Switzerland*	47.9 N.	7.15 E.	59-60
Bienne, Lake of	*Switzerland*	47.5 N.	7.10 E.	59-60
Biesbosch	*Holland*	51.45 N.	4.45 E.	47
Biferno River	*Italy*	41.52 N.	14.55 E.	67-68
Big Horn Mts.	*Wyoming*	44.30 N.	107.40 w.	131-32
Big Horn River	*Montana*	45.30 N.	107.2 w.	131-32
Big Sandy River	*Virginia*	38.20 N.	82.22 w.	129-30
Big Sioux River	*South Dakota*	43.0 N.	96.33 w.	131-32
Big Springs	*Texas*	32.8 N.	101.32 w.	131-32
Big Witchita R.	*Texas*	33.46 N.	99.0 w.	131-32
Bigbury Bay	*England*	50.17 N.	3.54 w.	33-34
Biggar	*Scotland*	55.36 N.	3.32 w.	41-42
Biggarsberg	*Natal*	28.20 S.	29.55 E.	117-18
Biggleswade	*England*	52.7 N.	0.16 w.	29-30
Bigorre, dist.	*France*	43.15 N.	0.5 E.	51-52
Bihacs	*Bosnia*	44.48 N.	15.54 E.	61-62
Bihar Mts.	*Hungary*	46.23 N.	22.30 E.	61-62
Bihe	*West Africa*	12.22 S.	16.50 E.	113-14
Bijagos or Bijuga Islands	*See* Bissagos Is.			
Bijapur	*Bombay*	16.49 N.	75.46 E.	93-94
Bijawar	*Bundelkhand*	24.38 N.	79.32 E.	91-92
Bijbhara	*Kashmir*	33.47 N.	75.13 E.	89-90
Bijnaur	*N.-W. Provinces*	29.22 N.	78.10 E.	89-90
Bikaner	*Rajputana*	28.1 N.	73.18 E.	89-90

		Lat.	Long.	Map
Bilaspur	*Cent. Provinces*	22.5 N.	82.12 E.	91-92
Bilbao	*Spain*	43.15 N.	2.54 W.	71-72
Bilboa	*Ireland*	52.48 N.	7.2 W.	43-44
Bileton or Billiton Island	*Dutch E. Indies*	3.0 S.	108.0 E.	96
Bilin	*Bohemia*	50.33 N.	13.47 E.	61-62
Billebong River	*New S. Wales*	35.10 S.	146.40 E.	150
Billericay	*England*	51.38 N.	0.25 E.	27-28
Billings	*Montana*	46.10 N.	108.10 W.	131-32
Billom	*France*	45.44 N.	3.20 E.	51-52
Bilma	*Sahara*	18.37 N.	13.22 E.	109-10
Bilo Mts.	*Hungary*	45.53 N.	17.30 E.	61-62
Biloxi	*Mississippi*	30.21 N.	88.51 W.	129-30
Bilston	*England*	52.24 N.	2.5 W.	25-26
Bima Island	*Dutch E. Indies*	8.30 S.	118.52 E.	96
Bimini Islands	*Bahamas*	25.43 N.	80.45 W.	135-36
Binalong	*New S. Wales*	34.39 S.	148.37 E.	150
Binche	*Belgium*	50.24 N.	4.9 E.	47
Bingara	*New S. Wales*	29.48 S.	150.33 E.	150
Bingen	*Germany*	49.57 N.	7.54 E.	55-56
Bingeul Dagh	*Asia Minor*	39.16 N.	41.10 E.	81-82
Bingham	*England*	52.58 N.	0.57 W.	25-26
Binghamton	*New York*	42.6 N.	75.54 W.	133-34
Bingley	*England*	53.51 N.	1.50 W.	25-26
Bintang Island	*Dutch E. Indies*	1.10 N.	104.30 E.	96
Biobio River	*Chile*	36.49 S.	73.2 W.	143-44
Biorneborg	*Finland, Russia*	61.29 N.	21.46 E.	75-76
Birbhum, dist.	*Bengal*	24.5 N.	87.0 E.	91-92
Birchington	*England*	51.23 N.	1.18 E.	27-28
Bird (or Aves) Is.	*West Indies*	11.59 N.	67.40 W.	135-36
Birdsville	*Queensland*	25.55 S.	139.20 E.	151
Birejik	*Asiatic Turkey*	36.59 N.	38.3 E.	81-82
Birkenfeld	*Germany*	49.38 N.	7.10 E.	55-56
Birkenhead	*England*	53.24 N.	1.2 W.	25-26
Birket-el-Haji	*Egypt*	30.8 N.	30.29 E.	108
Birmingham	*Alabama*	33.28 N.	86.40 W.	129-30
Birmingham	*England*	52.28 N.	1.54 W.	29-30
Birnam Hill	*Scotland*	56.32 N.	3.35 W.	37-38
Birr	*Ireland*	53.7 N.	7.54 W.	43-44
Birregurra	*Victoria*	38.18 S.	143.50 E.	149
Birsk	*Russia*	55.32 N.	55.37 E.	75-76
Birstal	*England*	53.44 N.	1.39 W.	25-26
Bisaccia	*Italy*	40.59 N.	15.23 E.	67-68
Bisacquino	*Italy*	37.40 N.	13.17 E.	67-68
Bisalnagar	*Baroda*	23.2 N.	72.43 E.	89-90
Bisalpur	*N.-W. Provinces*	28.18 N.	79.52 E.	91-92
Bisayas Islands	*Philippines*	11.0 N.	124.0 E.	96
Biscay, Bay of	*France*	45.0 N.	4.0 W.	51-52
Biscay Bay	*Newfoundland*	46.40 N.	53.20 W.	123-24
Biseeglie	*Italy*	41.15 N.	16.29 E.	67-68
Bischoff, Mt.	*Tasmania*	41.25 S.	145.25 E.	153-54
Bischweiler	*Alsace*	48.46 N.	7.51 E.	55-56
Bishop and Clerks (Is.)	*Wales*	51.52 N.	5.23 W.	31-32
Bishop Auckland	*England*	54.39 N.	0.41 W.	23-24
Bishop Stoke	*England*	50.58 N.	1.20 W.	29-30
Bishop Stortford	*England*	51.52 N.	0.10 E.	27-28
Bishop's Castle	*England*	52.30 N.	3.1 W.	31-32
Bishops Waltham	*England*	50.57 N.	1.13 W.	29-30
Bisignano	*Italy*	39.30 N.	16.18 E.	67-68
Biskra	*Algeria*	34.55 N.	5.36 E.	107
Bisley	*Gloucestershire*	51.45 N.	2.8 W.	29-30
Bisley	*Surrey*	51.19 N.	0.38 W.	27-28
Bismarck	*North Dakota*	46.46 N.	100.40 W.	131-32
Bismarck Arch.	*Ger. New Guinea*	4.0 S.	150.0 E.	155-56
Bismarck Range	*Ger. New Guinea*	6.30 S.	145.30 E.	155-56
Bismarckburg	*Togoland*	8.12 N.	1.0 E.	109-10
Bismark	*Prussia*	52.39 N.	11.33 E.	55-56
Bissagos Islands	*Port. Guinea*	11.30 N.	16.0 W.	109-10
Bissao	*Port. Guinea*	11.48 N.	15.47 W.	109-10
Bistritz	*Hungary*	47.10 N.	24.30 E.	61-62
Bitche	*Lorraine*	49.1 N.	7.28 E.	55-56
Bitlis	*Asia Minor*	38.26 N.	42.3 E.	81-82
Bitolia	*Turkey*	41.1 N.	21.18 E.	63-64
Bitonto	*Italy*	41.7 N.	16.41 E.	67-68
Bitter Lakes	*Egypt*	30.20 N.	32.20 E.	108
Bitter Root Mts.	*Idaho*	46.0 N.	115.0 W.	131-32
Biva, Lake	*Japan*	35.15 N.	136.0 E.	103-4
Bizana	*Cape Colony*	30.51 S.	29.54 E.	117-18
Bizerta	*Tunis*	37.16 N.	9.48 E.	107
Bjuro, Cape	*Sweden*	64.28 N.	21.30 E.	73-74
Blaavand's Huk.	*Denmark*	55.33 N.	8.4 E.	48
Black Combe	*England*	54.15 N.	3.19 W.	23-24
Black Down Hills	*England*	50.51 N.	3.16 W.	33-34
Black Forest (Schwarzwald)	*Germany*	48.20 N.	8.10 E.	53-54
Black Forest	*Wales*	51.55 N.	3.3 W.	31-32
Black Head	*Ireland*	53.9 N.	9.15 W.	43-44
Black Hill	*South Dakota*	44.6 N.	103.12 W.	131-32
Black Isle	*Scotland*	57.37 N.	4.12 W.	37-38
Black Lion	*Ireland*	54.18 N.	7.53 W.	43-44
Black Mts.	*Kentucky*	36.55 N.	82.50 W.	129-30
Black Mts.	*Wales*	51.52 N.	3.50 W.	31-32
Black River	*Quebec*	46.33 N.	71.26 W.	125
Black River	*Wisconsin*	44.23 N.	90.47 W.	129-30
Black Sea	*Europe*	43.0 N.	33.0 E.	13-14
Black Snake	*Queensland*	26.6 S.	152.28 E.	151
Black Stairs Mts.	*Ireland*	52.33 N.	6.47 W.	43-44
Black Warrior R.	*Alabama*	33.20 N.	87.30 W.	129-30
Blackadder Wat.	*Scotland*	55.45 N.	2.20 W.	41-42
Blackall	*Queensland*	24.26 S.	145.28 E.	151
Blackburn	*England*	53.45 N.	2.30 W.	25-26
Blackcraig	*Scotland*	55.22 N.	4.27 W.	41-42
Blacklion	*Ireland*	52.45 N.	6.40 W.	43-44
Blackness Castle	*Scotland*	56.0 N.	3.31 W.	41-42
Blackpool	*England*	53.49 N.	3.3 W.	25-26
Blackrock	*Ireland*	53.18 N.	6.10 W.	43-44
Blackrod	*England*	53.35 N.	2.35 W.	25-26
Blacksod Bay	*Ireland*	54.5 N.	10.0 W.	43-44
Blackwater	*Ireland*	52.27 N.	6.20 W.	43-44
Blackwater R.	*England*	51.47 N.	0.59 E.	27-28
Blackwater R.	*Ireland*	54.25 N.	6.50 W.	43-44
Blackwater R.	*Meath, Ireland*	53.45 N.	6.45 W.	43-44
Blackwater R.	*Waterford*	52.0 N.	7.52 W.	43-44
Blackwaterfoot	*Scotland*	55.31 N.	5.19 W.	41-42
Blackwood	*Scotland*	55.39 N.	3.58 W.	41-42
Blackwood	*South Australia*	34.3 S.	138.44 E.	152
Blackwood	*Victoria*	37.29 S.	144.21 E.	149
Blackwood R.	*W. Australia*	34.0 S.	115.30 E.	147-48
Bladensburg	*Maryland*	38.57 N.	76.58 W.	129-30
Blaenavon	*England*	51.46 N.	3.6 W.	31-32
Blagovestchensk	*E. Siberia*	50.20 N.	127.40 E.	85
Blair Atholl	*Scotland*	56.46 N.	3.52 W.	37-38
Blairgowrie	*Scotland*	56.36 N.	3.21 W.	37-38
Blakeney Harb.	*England*	52.58 N.	0.59 E.	27-28
Blanc, Mont	*France*	45.51 N.	6.53 E.	51-52
Blanch, Lake	*South Australia*	29.55 S.	139.50 E.	152
Blanche Bay	*Bismarck Arch.*	4.15 S.	152.10 E.	155-56
Blanchetown	*South Australia*	34.21 S.	139.28 E.	152
Blanco	*Cape Colony*	33.56 S.	22.25 E.	117-18
Blanco, Cape	*Marocco*	33.0 N.	8.0 W.	107
Blanco, Cape	*Oregon*	42.40 N.	124.30 W.	131-32
Blandford	*England*	50.51 N.	2.9 W.	29-30
Blankenberghe	*Belgium*	51.18 N.	3.6 E.	47
Blankenburg	*Germany*	50.42 N.	11.16 E.	55-56
Blankenburg	*Prussia*	51.47 N.	10.57 E.	55-56
Blanquilla I.	*Venezuela*	12.0 N.	64.30 W.	139-40
Blantyre	*Brit. Cen. Africa*	16.0 S.	36.0 E.	115-16
Blantyre	*Scotland*	55.47 N.	4.7 W.	41-42
Blarney	*Cork, Ireland*	51.55 N.	8.34 W.	43-44
Blaven, Mt.	*Scotland*	57.14 N.	6.5 W.	35-36
Blaydon	*England*	54.57 N.	1.47 W.	23-24
Blaye	*France*	45.7 N.	0.37 W.	49-50
Blayney	*New S. Wales*	33.31 S.	149.23 E.	150
Blayney Junction	*Cape Colony*	32.50 S.	27.32 E.	117-18
Bleiberg	*Austria*	46.37 N.	13.41 E.	61-62
Blekinge, län	*Sweden*	56.15 N.	15.0 E.	73-74
Bléneau	*France*	47.44 N.	2.56 E.	49-50
Blenheim	*Germany*	48.37 N.	10.47 E.	55-56
Blenheim	*New Zealand*	41.30 S.	174.2 E.	153-54
Blenheim Park	*England*	51.52 N.	1.26 W.	29-30
Blennerville	*Ireland*	52.16 N.	9.44 W.	43-44
Blessington	*Ireland*	53.11 N.	6.31 W.	43-44
Bletchingley	*England*	51.14 N.	0.6 W.	29-30
Bletchley	*England*	51.59 N.	0.46 W.	29-30
Blida	*Algeria*	36.26 N.	2.51 E.	107
Blind Bay	*New Zealand*	40.30 S.	173.20 E.	153-54
Blinman	*South Australia*	31.4 S.	138.35 E.	152
Blisworth	*England*	52.11 N.	0.56 W.	29-30
Block Island	*Rhode Island*	41.10 N.	71.34 W.	129-30
Bloemfontein	*Orange River Col.*	29.0 S.	26.40 E.	117-18
Bloemhof	*Transvaal*	27.40 S.	25.36 E.	117-18
Blois	*France*	47.35 N.	1.20 E.	49-50
Blomidon, Cape	*Nova Scotia*	45.19 N.	64.7 W.	127
Bloody Foreland	*Ireland*	55.8 N.	8.18 W.	43-44
Bloomfield River	*Queensland*	16.0 S.	145.16 E.	151
Bloomington	*Illinois*	40.36 N.	88.58 W.	133-34
Bloomington	*Indiana*	39.9 N.	86.31 W.	129-30
Blore	*England*	52.53 N.	2.19 W.	25-26
Blue Hills	*Newfoundland*	48.57 N.	55.0 W.	123-24
Blue Mts.	*Jamaica*	18.5 N.	76.50 W.	135-36
Blue Mts.	*New S. Wales*	33.40 S.	150.25 E.	150
Blue Mts.	*Oregon*	45.0 N.	118.0 W.	131-32
Blue Mud Bay	*N. Territory, S. Australia*	13.15 S.	136.30 E.	147-48
Blue Nile (Bahr-el-Azrek)	*Sudan*	11.30 N.	35.0 E.	111-12
Blue Ridge	*Virginia*	36.0 N.	82.0 W.	133-34
Bluefields	*Nicaragua*	11.59 N.	83.41 W.	135-36
Bluestack, Mt.	*Ireland*	54.36 N.	8.4 W.	43-44
Bluff	*New Zealand*	46.33 S.	168.10 E.	153-54
Blumenau	*Brazil*	26.57 S.	49.1 W.	143-44
Blyth	*Notts, England*	53.22 N.	1.3 W.	25-26
Blyth	*South Australia*	33.53 S.	138.30 E.	152
Blyth and River	*England*	55.7 N.	1.31 W.	23-24
Boa Vista	*Brazil*	5.50 S.	48.30 W.	141-42
Boat of Garten	*Scotland*	57.15 N.	3.45 W.	37-38
Boavista Island	*Cape Verde Is.*	16.0 N.	21.46 W.	119-20
Bobbio	*Italy*	44.47 N.	9.22 E.	69-70
Bober River	*Germany*	51.50 N.	15.16 E.	53-54
Bobruisk	*Russia*	53.8 N.	29.12 E.	75-76
Bochetta Pass	*Italy*	44.40 N.	8.55 E.	69-70
Bochnia	*Austria*	50.0 N.	20.30 E.	61-62
Bocholt	*Prussia*	51.51 N.	6.36 E.	55-56
Bochum	*Germany*	51.29 N.	7.13 E.	55-56
Bodalla	*New S. Wales*	36.5 S.	149.59 E.	150
Boddam	*Scotland*	57.28 N.	1.47 W.	37-38
Bode River	*Germany*	51.52 N.	11.40 E.	53-54
Bodegas de Babahoyo	*Ecuador*	1.44 S.	79.27 W.	139-40
Boden See (Lake of Constance)	*Germany*	47.40 N.	9.20 E.	53-54
Bodenbach-Tetschen	*Bohemia*	50.46 N.	14.12 E.	61-62
Boderg, Lough	*Ireland*	53.53 N.	8.0 W.	43-44
Bodmin	*England*	50.28 N.	4.44 W.	33-34
Bodö	*Norway*	67.15 N.	14.26 E.	73-74
Bœotia	*Greece*	38.30 N.	23.0 E.	65-66
Bofin, Lough	*Ireland*	53.51 N.	7.57 W.	43-44
Bogan River	*New S. Wales*	30.50 S.	147.0 E.	150
Bogantungan	*Queensland*	23.36 S.	147.14 E.	151
Boggabri	*New S. Wales*	30.40 S.	150.0 E.	150
Boghaz-keui	*Asia Minor*	40.1 N.	34.38 E.	81-82
Bognor	*England*	50.47 N.	0.40 W.	29-30
Bogodukhov	*Russia*	50.10 N.	35.31 E.	75-76
Bogong, Mt.	*Victoria*	36.48 S.	147.30 E.	149
Bogoslovsk	*Russia*	59.53 N.	60.3 E.	75-76
Bogota	*Colombia*	4.43 N.	74.12 W.	139-40
Bogra	*Bengal*	24.51 N.	89.26 E.	91-92
Bogragh Mts.	*Ireland*	52.2 N.	8.56 W.	43-44
Boguslav	*Russia*	49.32 N.	30.54 E.	75-76
Bohemia	*Austria-Hungary*	50.0 N.	14.30 E.	61-62
Boherboy	*Ireland*	52.9 N.	9.3 W.	43-44
Bohermeen	*Ireland*	53.39 N.	6.48 W.	43-44
Böhmer Wald	*Austria*	49.0 N.	13.0 E.	61-62
Bohtan River	*Anatolia*	37.50 N.	42.50 E.	81-82
Boiestown	*New Brunswick*	46.31 N.	66.29 W.	127
Boisdale, Loch	*Scotland*	57.9 N.	7.18 W.	35-36
Boisé City	*Idaho*	43.47 N.	116.0 W.	131-32
Bois-le-Duc	*Netherlands*	51.42 N.	5.18 E.	47
Bojador, Cape	*N.-W. Africa*	26.0 N.	14.25 W.	111-12
Bojano	*Italy*	41.28 N.	14.29 E.	67-68
Bokhara	*Asiatic Russia*	40.0 N.	62.0 E.	86
Boksburg	*Transvaal*	26.15 S.	28.22 E.	117-18
Bolae, Lake	*Victoria*	37.41 S.	142.50 E.	149
Bolama	*Port. Guinea*	11.30 N.	15.41 W.	109-10
Bolan Pass	*Baluchistan*	29.50 N.	67.20 E.	89-90
Bolbec	*France*	49.34 N.	0.29 E.	49-50
Bolgrad	*Russia*	45.42 N.	28.39 E.	75-76
Boli	*Anatolia*	40.45 N.	31.30 E.	81-82
Bolivar	*Venezuela*	8.8 N.	63.57 W.	139-40
Bolivia Rep.	*South America*	18.0 S.	65.0 W.	139-40
Bolkhov	*Russia*	53.23 N.	35.58 E.	75-76
Bollington	*England*	53.18 N.	2.7 W.	25-26
Bolmen Lake	*Sweden*	56.50 N.	12.45 E.	73-74
Bolo	*Cape Colony*	34.24 S.	27.37 E.	117-18
Bolobo	*Congo State*	2.5 S.	16.30 E.	113-14
Bologna	*Italy*	44.30 N.	11.20 E.	67-68
Boloven Plateau	*Annam*	15.0 N.	106.20 E.	95
Bolsena Lake	*Italy*	42.37 N.	11.55 E.	67-68
Bolson de Mapimi	*Mexico*	27.15 N.	104.0 W.	135-36
Bolsover	*England*	53.14 N.	1.18 W.	25-26
Bolsward	*Holland*	53.3 N.	5.32 E.	47
Bolt Head	*England*	50.13 N.	3.48 W.	33-34
Bolt Tail	*England*	50.14 N.	3.52 W.	33-34
Bolton	*England*	53.34 N.	2.26 W.	25-26
Bolton Abbey	*England*	53.59 N.	1.54 W.	25-26
Bolus Head	*Ireland*	51.47 N.	10.16 W.	43-44
Boma	*Congo State*	0.55 S.	13.20 E.	113-14
Bomarsund	*Aland Island*	60.15 N.	20.11 E.	75-76
Bombala	*New S. Wales*	36.54 S.	149.15 E.	150
Bombay	*Bombay*	18.55 N.	72.54 E.	93-94
Bombay Pres.	*India*	20.0 N.	74.0 E.	87-88
Bömelö	*Norway*	59.40 N.	5.15 E.	73-74
Bommel	*Holland*	51.48 N.	5.15 E.	47
Bomst	*Prussia*	52.11 N.	15.49 E.	57-58
Bon, Cape	*Algeria*	37.5 N.	11.2 E.	107
Bona	*Algeria*	36.54 N.	7.48 E.	107
Bonaca Island	*Honduras*	16.30 N.	85.50 W.	135-36
Bonai Garh	*Bengal*	21.49 N.	85.0 E.	91-92
Bonaire Island	*See* Buen Ayre.			
Bonar Bridge	*Scotland*	57.53 N.	4.20 W.	37-38
Bonaventure I.	*Quebec*	48.31 N.	64.9 W.	125
Bonavista, Cape	*Newfoundland*	48.43 N.	53.9 W.	123-24
Bonavista Bay	*Newfoundland*	48.50 N.	53.20 W.	123-24
Bonawe	*Scotland*	56.27 N.	5.12 W.	39-40
Bonchurch	*Isle of Wight*	50.36 N.	1.11 W.	29-30
Bondu	*Senegambia*	14.0 N.	13.0 W.	109-10
Böne	*See* Bona.			
Bo'ness	*Scotland*	56.1 N.	3.36 W.	41-42
Bonga	*Abyssinia*	7.20 N.	36.50 E.	111-12
Bonhill	*Scotland*	55.59 N.	4.33 W.	41-42
Boni, Gulf of	*Celebes, E. Indies*	4.0 S.	120.55 E.	96
Bonifacio	*Corsica, France*	41.23 N.	9.8 E.	69-70
Bonifacio, Str. of	*Italy*	41.18 N.	9.10 E.	67-68
Bonin Islands	*Japan*	27.45 N.	142.0 E.	103-4
Bonn	*Germany*	50.43 N.	7.5 E.	55-56
Bonne Bay	*Newfoundland*	49.35 N.	58.5 W.	123-24
Bonny	*Niger Coast*	4.30 N.	7.23 E.	109-10
Bonnyrigg	*Scotland*	55.52 N.	3.7 W.	41-42
Booby Island	*Torres Strait*	10.36 S.	141.53 E.	147-48
Booligal	*New S. Wales*	33.53 S.	114.59 E.	150
Boom	*Belgium*	51.5 N.	4.22 E.	47
Booneville	*Missouri*	38.58 N.	92.53 W.	129-30
Booneville	*New York*	43.30 N.	75.18 W.	133-34
Boort	*Victoria*	36.10 S.	143.43 E.	149
Boothia	*Franklin, Canada*	70.30 N.	95.0 W.	123-24
Boothia, Gulf of	*Franklin, Canada*	70.40 N.	90.30 W.	123-24
Bootle	*England*	54.17 N.	3.22 W.	23-24
Bootle	*Lancashire*	53.27 N.	2.59 W.	25-26
Boppard	*Prussia*	50.24 N.	7.36 E.	55-56
Borda, Cape	*South Australia*	35.46 S.	136.36 E.	152
Bordeaux	*France*	44.50 N.	0.31 W.	51-52
Bordentown	*New Jersey*	40.7 N.	74.43 W.	133-34
Border Town	*South Australia*	36.19 S.	140.46 E.	152
Bordighera	*Italy*	43.47 N.	7.40 E.	67-68
Boreray (I.)	*Scotland*	57.42 N.	7.19 W.	35-36
Borgerhout	*Belgium*	51.13 N.	4.26 E.	47
Borgholm	*Sweden*	56.50 N.	16.43 E.	73-74
Borgne, Lake	*Louisiana*	30.5 N.	89.37 W.	129-30
Borgo Pass	*Hungary*	47.18 N.	25.0 E.	61-62
Borgo San Donino	*Italy*	43.25 N.	11.58 E.	67-68
Borgsjö	*Sweden*	62.30 N.	15.59 E.	73-74
Borgu	*Nigeria*	18.15 N.	18.30 E.	109-10
Borisogliebsk	*Russia*	51.23 N.	42.13 E.	75-76
Borisov	*Russia*	54.12 N.	28.28 E.	75-76
Borja	*Brazil*	28.33 S.	55.32 W.	43-44
Borkum Island	*Germany*	53.36 N.	6.45 E.	53-54
Bormio	*Italy*	46.28 N.	10.22 E.	69-70
Borna	*Saxony*	51.7 N.	12.30 E.	55-56
Borneo	*East Indies*	0.0	114.0 E.	96
Borneo, Brit. N.	*East Indies*	5.0 N.	117.0 E.	96
Bornholm I.	*Denmark*	55.10 N.	15.0 E.	48
Bornu	*Upper Nigeria*	12.15 N.	12.0 E.	109-10
Boro River	*Ireland*	52.27 N.	6.38 W.	43-44
Borodino	*Russia*	55.33 N.	35.47 E.	75-76
Boroughbridge	*England*	54.6 N.	1.24 W.	25-26
Borovichi	*Russia*	58.23 N.	34.2 E.	75-76
Borovsk	*Russia*	55.12 N.	36.32 E.	75-76
Borris	*Ireland*	52.37 N.	6.55 W.	43-44
Borris-in-Ossory	*Ireland*	52.57 N.	7.37 W.	43-44
Borrisokane	*Ireland*	52.58 N.	8.12 W.	43-44
Borrisoleigh	*Ireland*	52.45 N.	7.57 W.	43-44
Borrodale	*Scotland*	56.53 N.	5.46 W.	35-36
Borroloola	*N. Territory, S. Australia*	16.5 S.	136.10 E.	147-48
Borromean Is.	*Italy*	45.53 N.	8.34 E.	67-68
Borrowdale	*England*	54.32 N.	3.11 W.	23-24
Borsad	*Bombay*	22.24 N.	72.56 E.	91-92
Borth	*Wales*	52.29 N.	4.3 W.	31-32
Borthwick	*Scotland*	55.49 N.	3.2 W.	41-42
Borthwick Water	*Scotland*	55.23 N.	3.0 W.	41-42
Bosa	*Sardinia*	40.17 N.	8.30 E.	67-68
Boseastle	*England*	50.42 N.	4.40 W.	33-34
Boseobel	*England*	52.40 N.	2.15 W.	25-26
Boshof	*Orange River Col.*	28.41 S.	25.12 E.	117-18
Bosna River	*Bosnia*	44.0 N.	18.2 E.	61-62
Bosna Serai	*Bosnia*	43.54 N.	18.30 E.	61-62
Bosnia	*Austria-Hungary*	44.20 N.	17.0 E.	61-62
Bosporus, Strait	*Turkey*	41.5 N.	29.5 E.	63-64

		Lat.	Long.	Map
Boston	England	52.58 N.	0.1 W.	25-26
Boston	Massachusetts	42.20 N.	71.3 W.	133-34
Boston Mts.	Arkansas	35.52 N.	93.45 W.	129-30
Boston Spa	England	53.49 N.	1.22 W.	25-26
Bosworth	England	52.37 N.	1.24 W.	25-26
Böszörmeny	Hungary	47.44 N.	21.32 E.	61-62
Botany Bay	New S. Wales	34.0 S.	151.13 E.	150
Botesdale	England	52.20 N.	1 1 E.	27-28
Bothnia, Gulf of	Sweden	62.0 N.	20.0 E.	73-74
Bothwell	Scotland	55.49 N.	4.4 W.	41-42
Bothwell	Tasmania	42.24 S.	146.46 E.	153-54
Botoshani	Rumania	47.45 N.	26.41 E.	63-64
Bottlehill	Ireland	52.3 N.	8.35 W.	43-44
Bouches - du - Rhône, dep.	France	43.35 N.	5.0 E.	51-54
Boufarik	Algeria	36.36 N.	2.44 E.	107
Bougainville I.	Solomon Islands	6.44 S.	155.40 E.	155-56
Bougie Island	Algeria	36.44 N.	5.4 E.	107
Bouillon	Belgium	49.48 N.	5.4 E.	47
Boularderie Is.	Nova Scotia	46.14 N.	60.25 W.	127
Boulia	Queensland	22.55 S.	139.38 E.	151
Boulogne	France	50.43 N.	1.35 E.	49-50
Bounty Bay	Pitcairn Island	25.3 S.	130.8 E.	155-56
Bounty Island	South Pacific	47.40 S.	179.0 E.	155-56
Bourbon, I. de	See Réunion.			
Bourbonnais, old province	France	46.25 N.	3.0 E.	51-52
Bourbonne	France	47.58 N.	5.45 E.	49-50
Bourg	France	46.12 N.	5.13 E.	51-52
Bourges	France	47.4 N.	2.24 E.	49-50
Bourget Lake	France	45.45 N.	5.50 E.	51-52
Bourgneuf	France	47.2 N.	1.57 W.	49-50
Bourke	New S. Wales	30.12 S.	145.40 E.	150
Bourn	England	52.47 N.	0.24 W.	25-26
Bournemouth	England	50.43 N.	1.53 W.	29-30
Bourtanger Moor	Germany	52.53 N.	7.5 E.	55-56
Bourton	England	51.54 N.	1.46 W.	29-30
Boussac	France	46.21 N.	2.13 E.	51-52
Bovevagh	Ireland	54.57 N.	6.57 W.	43-44
Bovino	Italy	41.13 N.	15.22 E.	67-68
Bow River	Alberta	51.0 N.	114.0 W.	128
Bowen	Queensland	20.1 S.	148.16 E.	151
Bowesdorp	Cape Colony	30.10 S.	17.56 E.	117-18
Bowfell, Mt.	England	54.20 N.	2.25 W.	23-24
Bowling	Scotland	55.51 N.	4.31 W.	41-42
Bowling Green	Kentucky	36.57 N.	86.24 W.	129-30
Bowling Green B.	Queensland	19.17 S.	147.25 E.	151
Bowmore	Scotland	55.45 N.	6.17 W.	39-40
Bowness	Cumberland	54.57 N.	3.13 W.	23-24
Bowness	Westmorland	54.22 N.	2.55 W.	23-24
Bowral	New S. Wales	34.18 S.	150.31 E.	150
Boxted	England	51.57 N.	0.52 E.	27-28
Boxtel	Holland	51.35 N.	5.19 E.	47
Boyacá	Colombia	5.25 N.	73.40 W.	139-40
Boyana River	Turkey	41.52 N.	19.17 E.	63-64
Boyer River	Iowa	41.55 N.	95.30 W.	129-30
Boyle	Ireland	53.58 N.	8.18 W.	43-44
Boyne River	Ireland	53.43 N.	6.16 W.	43-44
Bozeman	Montana	45.35 N.	111.0 W.	131-32
Bozen	Austria	46.31 N.	11.21 E.	61-62
Bozrah	Palestine	32.31 N.	36.33 E.	84
Bra	Italy	44.42 N.	7.52 E.	67-68
Brabant, N., prov.	Netherlands	51.32 N.	5.0 E.	47
Brabant, S., prov.	Belgium	50.45 N.	4.30 E.	47
Bracadale & Loch	Scotland	57.22 N.	6.24 W.	35-36
Bracciano, Lake	Italy	42.8 N.	12.13 E.	67-68
Brackley	England	52.2 N.	1.8 W.	29-30
Braco	Scotland	56.17 N.	3.54 W.	41-42
Bradano River	Italy	40.40 N.	16.35 E.	67-68
Braddock	Pennsylvania	40.24 N.	79.53 W.	133-34
Bradford	England	51.11 N.	3.11 W.	25-26
Bradford	England	53.48 N.	1.45 W.	29-30
Bradford	Pennsylvania	41.59 N.	78.44 W.	133-34
Brading	Isle of Wight	50.31 N.	1.9 W.	29-30
Bradley's Sta.	Anticosti Island	49.9 N.	62.31 W.	127
Braemar	Scotland	57.0 N.	3.25 W.	37-38
Braeriach, Mt.	Scotland	57.3 N.	3.45 W.	37-38
Brafferton	England	54.7 N.	1.20 W.	25-26
Braga	Portugal	41.35 N.	8.21 W.	71-72
Bragado	Argentine Rep.	35.20 S.	60.20 W.	143-44
Bragança	Portugal	41.50 N.	6.46 W.	71-72
Braganza	Brazil	0.55 S.	46.55 W.	141-42
Brahe River	Germany	53.15 N.	17.57 E.	53-54
Brahmanbaria	Bengal	23.58 N.	91.9 E.	91-92
Brahmaputra R.	Bengal	24.35 N.	90.25 E.	91-92
Brahmaputra R.	Tibet	29.35 N.	90.0 E.	99-100
Braich-y-Pwll	Wales	52.47 N.	4.47 W.	31-32
Braidwood	New S. Wales	35.30 S.	149.47 E.	150
Braidwood	Scotland	55.43 N.	3.52 W.	41-42
Braila	Rumania	45.17 N.	27.55 E.	63-64
Braine-le-Comte	Belgium	50.37 N.	4.7 E.	47
Brainerd	Minnesota	46.26 N.	94.8 W.	129-30
Braintree	England	51.53 N.	0.33 E.	27-28
Bralieve Mts.	Ireland	54.7 N.	8.12 E.	43-44
Bramber	England	50.53 N.	0.19 W.	27-28
Brampton	England	54.56 N.	2.58 W.	23-24
Brampton	Ontario	43.40 N.	79.51 W.	126
Brancaster Bay	England	52.59 N.	0.37 E.	27-28
Branco, Cape	Brazil	7.5 S.	34.55 W.	141-42
Branco River	Brazil	1.0 N.	61.30 W.	139-40
Brandenburg	Germany	52.26 N.	12.32 E.	53-54
Brander, Pass of	Scotland	56.25 N.	5.8 W.	39-40
Branderburgh	Scotland	57.43 N.	3.19 W.	37-38
Brandfort	Orange River Col.	28.40 S.	26.38 E.	117-18
Brandon	England	52.27 N.	0.37 E.	27-28
Brandon	Manitoba	49.50 N.	99.58 W.	128
Brandon Bay	Ireland	52.16 N.	10.5 W.	43-44
Brandon Head	Ireland	52.16 N.	10.15 W.	43-44
Brandon Hill	Ireland	52.31 N.	7.0 W.	43-44
Brandon Hill	Ireland	52.16 N.	10.14 W.	43-44
Brandvlei	Cape Colony	30.25 S.	20.30 E.	117-18
Brantford	Ontario	43.8 N.	80.21 W.	126
Branxholm	Tasmania	41.5 S.	147.53 E.	153-54
Branxholme	Victoria	37.50 S.	141.48 E.	149
Branxton	New S. Wales	32.38 S.	151.21 E.	150
Bras d'Or (Lake)	Nova Scotia	45.50 N.	60.50 W.	127
Brass	Niger Coast	4.28 N.	6.38 E.	109-10
Brattleboro	Vermont	42.48 N.	72.34 W.	129-30
Braunsberg	Germany	54.23 N.	19.50 E.	57-58
Braunton	England	51.7 N.	4.9 W.	33-34
Brava Island	Cape Verde Is.	14.54 N.	24.42 W.	119-20
Bray	England	51.31 N.	0.42 W.	29-30
Bray	Ireland	53.12 N.	6.5 W.	43-44
Bray, dist.	France	49.30 N.	1.30 E.	49-50
Bray Head	Ireland	51.53 N.	10.26 W.	43-44
Braybrook	Victoria	37.48 S.	144.53 E.	149
Brazil, Rep.	South America	10.0 S.	55.0 W.	137-38
Brazos River	Texas	30.50 N.	96.34 W.	129-30
Brazza Island	Austria	43.19 N.	16.40 E.	61-62
Brazzaville	Congo State	4.25 S.	15.22 E.	113-14
Brda Mountains	Montenegro	42.52 N.	19.25 E.	63-64
Brdy Mountains	Bohemia	49.43 N.	13.55 E.	61-62
Breaches, The	Ireland	53.6 N.	6.2 W.	43-44
Breadalbane, dist.	Scotland	56.30 N.	4.15 W.	37-38
Bready	Ireland	54.55 N.	7.23 W.	43-44
Breakfast Creek	Queensland	27.27 S.	153.5 E.	151
Breakheart Pt.	Newfoundland	48.10 N.	52.59 W.	123-24
Brechin	Scotland	56.44 N.	2.39 W.	37-38
Breckenridge	Minnesota	46.16 N.	96.23 W.	129-30
Brecknock Beacon	Wales	51.7 N.	3.23 W.	31-32
Brecon	Wales	51.57 N.	3.23 W.	31-32
Breda	Netherlands	51.35 N.	4.46 E.	47
Brede River	England	50.59 N.	0.30 E.	27-28
Bree	Ireland	52.27 N.	6.37 W.	43-44
Breede River	Cape Colony	34.14 S.	20.35 E.	117-18
Breedoge	Ireland	53.54 N.	8.23 W.	43-44
Breeze	New S. Wales	31.15 S.	150.29 E.	150
Bregenz	Austria	47.28 N.	9.45 E.	61-62
Breidafjördur	Iceland	65.20 N.	22.30 W.	13-14
Breisach	Germany	48.3 N.	7.36 E.	55-56
Breisgau, dist.	Baden	48.0 N.	7.40 E.	55-56
Breitenfeld	Saxony	51.26 N.	12.22 E.	55-56
Brejo	Brazil	3.55 S.	42.15 W.	141-42
Bremen	Germany	53.5 N.	8.49 E.	55-56
Bremer River	Queensland	27.37 S.	152.48 E.	151
Bremerhaven	Germany	53.32 N.	8.34 E.	55-56
Brendon Hill	England	51.7 N.	3.24 W.	33-34
Brenner Pass	Austria	47.3 N.	11.37 E.	61-62
Brenta River	Italy	45.26 N.	11.48 E.	67-68
Brentford	England	51.29 N.	0.18 W.	29-30
Brentford	Ontario	44.10 N.	79.30 W.	126
Breutwood	England	51.37 N.	0.18 E.	27-28
Brescia	Italy	45.33 N.	10.15 E.	67-68
Breslau	Germany	51.6 N.	17.2 E.	57-58
Bressay (Island)	Shetland Islands	60.7 N.	1.5 W.	37-38
Bresse, dist.	France	46.24 N.	5.12 E.	51-52
Bressuire	France	46.51 N.	0.30 W.	49-50
Brest	France	48.23 N.	4.27 W.	49-50
Brest-Litovsk	Russia	52.15 N.	23.42 E.	75-76
Bretigny	France	48.22 N.	1.32 E.	49-50
Breton, Cape	Nova Scotia	45.56 N.	59.46 W.	127
Brett, Cape	New Zealand	35.10 S.	174.22 E.	153-54
Brett River	England	52.12 N.	0.51 E.	27-28
Bretten	Baden	49.2 N.	8.43 E.	55-56
Brewarrina	New S. Wales	29.58 S.	146.56 E.	150
Brewood	England	52.42 N.	2.11 W.	25-26
Brezova	Hungary	48.40 N.	17.33 E.	61-62
Briagolong	Victoria	37.54 S.	147.0 E.	149
Briançon	France	44.56 N.	6.35 E.	51-52
Briansk	Russia	53.14 N.	34.23 E.	75-76
Briare	France	47.39 N.	2.44 E.	49-50
Bride River	Ireland	52.5 N.	8.12 W.	43-44
Brideswell	Ireland	53.27 N.	8.6 W.	43-44
Bridge of Allan	Scotland	56.9 N.	3.57 W.	41-42
Bridge of Earn	Scotland	56.21 N.	3.25 W.	41-42
Bridge of Weir	Scotland	55.52 N.	4.35 W.	41-42
Bridgend	Scotland	55.47 N.	6.15 W.	39-40
Bridgend	Wales	51.31 N.	3.34 W.	31-32
Bridgeport	Connecticut	41.14 N.	73.26 W.	133-34
Bridgeton	New Jersey	39.22 N.	75.8 W.	133-34
Bridgetown	Barbados	13.9 N.	59.35 W.	135-36
Bridgetown	Cape Colony	33.6 S.	18.44 E.	117-18
Bridgetown	Clare, Ireland	52.46 N.	8.32 W.	43-44
Bridgetown	W. Australia	33.57 S.	116.8 E.	147-48
Bridgetown	Wexford	52.14 N.	6.33 W.	43-44
Bridgewater	Nova Scotia	44.25 N.	64.20 W.	127
Bridgnorth	England	52.33 N.	2.25 W.	29-30
Bridgwater	England	51.8 N.	3.7 W.	33-34
Bridgwater Bay	England	51.17 N.	3.8 W.	33-34
Bridlington	England	54.6 N.	0.12 W.	25-26
Bridport	England	50.44 N.	2.45 W.	33-34
Bridport	Tasmania	41.2 S.	147.24 E.	153-54
Brie, dist.	France	48.44 N.	3.0 E.	49-50
Brieg	Germany	50.51 N.	17.29 E.	57-58
Brieg	Switzerland	46.19 N.	8.0 E.	59-60
Brielle	Holland	51.55 N.	4.10 E.	47
Brienne-le-Château	France	48.22 N.	4.33 E.	49-50
Brienz and L.	Switzerland	46.45 N.	8.0 E.	59-60
Brier Island	Nova Scotia	44.14 N.	66.12 W.	127
Brierley Hill	England	52.30 N.	2.10 W.	29-30
Brierly	England	53.36 N.	1.23 W.	25-26
Bries	Hungary	48.50 N.	19.39 E.	61-62
Brigg	England	53.33 N.	0.29 W.	25-26
Brighouse	England	53.43 N.	1.46 W.	25-26
Bright	Victoria	36.44 S.	146.58 E.	149
Brightlingsea	England	51.49 N.	1.2 E.	27-28
Brighton	England	50.49 N.	0.8 W.	27-28
Brighton	South Australia	34.4 S.	138.32 E.	152
Brighton	Tasmania	42.43 S.	147.16 E.	153-54
Brighton	Victoria	37.57 S.	145.0 E.	149
Brighton, New	England	53.27 N.	3.1 W.	25-26
Brignoles	France	43.25 N.	6.8 E.	51-52
Brihuega	Spain	40.44 N.	2.48 W.	71-72
Brill	England	51.49 N.	1.3 W.	29-30
Brindaban	N.-W. Provinces	27.33 N.	77.44 E.	89-90
Brindisi	Italy	40.40 N.	18.1 E.	67-68
Brionian Islands	Austria	44.55 N.	13.45 E.	61-62
Brioude	France	45.17 N.	3.24 E.	51-52
Brisbane	Queensland	27.28 S.	153.2 E.	151
Brisbane River	Queensland	27.25 S.	152.40 E.	151
Bristol	England	51.28 N.	2.35 W.	33-34
Bristol	Pennsylvania	40.6 N.	74.56 W.	129-30
Bristol	Rhode Island	41.38 N.	71.18 W.	133-34
Bristol Channel	England	51.20 N.	4.0 W.	33-34
Brit. Baluchistan	India	30.0 N.	68.0 E.	89-90
British Columbia	Canada	55.0 N.	125.0 W.	123-24
British Guiana	South America	5.0 N.	59.0 W.	139-40
British N. Borneo	East Indies	5.0 N.	117.0 E.	96
Brito	Nicaragua	11.12 N.	85.54 W.	135-36
Briton Ferry	Wales	51.37 N.	3.49 W.	31-32
Britstown	Cape Colony	30.35 S.	23.43 E.	117-18
Brittany, old pr.	France	48.10 N.	2.40 W.	49-50
Brittas Bay	Ireland	52.52 N.	6.3 W.	43-44
Brives	France	45.9 N.	1.33 E.	51-52
Brixen	Austria	46.44 N.	11.37 E.	61-62
Brixham	England	50.23 N.	3.31 W.	33-34
Brixton	Isle of Wight	50.38 N.	1.24 W.	29-30
Broach	Bombay	21.43 N.	73.2 E.	89-90
Broad Arrow	W. Australia	30.20 S.	121.19 E.	147-48
Broad Bay	Scotland	58.15 N.	6.17 E.	35-36
Broad Haven	Ireland	54.17 N.	9.45 W.	43-44
Broad Law	Scotland	55.30 N.	3.21 W.	41-42
Broad River	South Carolina	35.0 N.	81.18 W.	129-30
Broad Sound	Queensland	22.0 S.	149.50 E.	151
Broadford	Clare, Ireland	52.48 N.	8.38 W.	43-44
Broadford	Limerick	52.21 N.	8.58 W.	43-44
Broadford	Scotland	57.15 N.	5.56 W.	35-36
Broadford	Victoria	37.14 S.	145.5 E.	149
Broadhaven	Wales	51.48 N.	5.7 W.	31-32
Broadstairs	England	51.21 N.	1.26 E.	27-28
Broadway	Ireland	52.13 N.	6.23 W.	43-44
Brocken, The	Germany	51.50 N.	10.38 E.	55-56
Brockenhurst	England	50.47 N.	1.34 W.	29-30
Brockton	Massachusetts	42.2 N.	70.59 W.	133-34
Brockville	Ontario	44.37 N.	75.46 W.	126
Brod	Hungary	45.8 N.	18.0 E.	61-62
Brod, Bosnisch	Bosnia	45.8 N.	18.2 E.	61-62
Brodick	Scotland	55.36 N.	5.9 W.	39-40
Brody	Austria	50.7 N.	25.10 E.	61-62
Broken Bay	New S. Wales	33.12 S.	151.12 E.	150
Broken Hill	New S. Wales	30.58 S.	141.21 E.	150
Bromberg	Germany	53.7 N.	18.0 E.	57-58
Brome	Quebec	45.11 N.	72.40 W.	125
Bromley	England	51.24 N.	0.1 E.	27-28
Brompton	England	54.22 N.	1.26 W.	23-24
Bromsgrove	England	52.22 N.	2.4 W.	29-30
Bromyard	England	52.13 N.	2.30 W.	29-30
Brön Islands	Norway	65.29 N.	12.2 E.	73-74
Broni	Italy	45.3 N.	9.15 E.	67-68
Bronte	Sicily	37.45 N.	14.49 E.	67-68
Brookeborough	Ireland	54.19 N.	7.24 W.	43-44
Brooklyn	New York	40.41 N.	73.55 W.	133-34
Broom, Loch	Scotland	57.55 N.	5.14 W.	35-36
Broome	W. Australia	18.0 S.	122.15 E.	147-48
Broomehill	W. Australia	33.54 S.	117.33 E.	147-48
Brora	Scotland	58.1 N.	3.52 W.	37-38
Brora River	Scotland	58.5 N.	4.0 W.	37-38
Broseley	England	52.37 N.	2.29 W.	29-30
Brosna River	Ireland	53.28 N.	7.28 W.	43-44
Brosna, Little, R.	Ireland	53.0 N.	7.58 W.	43-44
Brothers Islands	Sokotra	12.15 N.	53.0 E.	111-12
Brough	England	54.32 N.	2.20 W.	23-24
Broughshane	Ireland	54.53 N.	6.12 W.	43-44
Broughton	England	54.14 N.	2.56 W.	23-24
Broughton	Queensland	20.7 S.	146.40 E.	151
Broughton	Scotland	55.36 N.	3.26 W.	41-42
Broughton Bay	Korea	39.10 N.	128.0 E.	103-4
Broughton Strait	Korea	35.0 N.	129.0 E.	103-4
Broughton-in-Furness	England	54.16 N.	3.12 W.	23-24
Broughty-Ferry	Scotland	56.28 N.	2.52 W.	41-42
Brouwershafen	Holland	51.44 N.	3.56 E.	47
Brow Head	Ireland	51.27 N.	9.48 W.	43-44
Brown, Mount	British Columbia	52.40 N.	118.36 W.	128
Brown Cleo Hill	England	52.29 N.	2.33 W.	29-30
Brown Gilly	England	50.32 N.	4.33 W.	33-34
Brown Willy, hill	England	50.36 N.	4.35 W.	33-34
Brownhills	England	52.40 N.	1.55 W.	29-30
Brownstown Hd.	Ireland	52.8 N.	7.2 W.	43-44
Brownsville	Texas	25.53 N.	97.26 W.	129-30
Brownville	Nebraska	40.24 N.	95.36 W.	129-30
Broxburn	Scotland	55.57 N.	3.28 W.	41-42
Bruar Water	Scotland	56.49 N.	3.57 W.	37-38
Bruce, Mount	W. Australia	22.30 S.	118.20 E.	147-48
Bruce Mines	Ontario	46.20 N.	83.59 W.	126
Bruchsal	Germany	49.8 N.	8.35 E.	55-56
Bruck	Austria	49.25 N.	15.16 E.	61-62
Brue River	England	51.12 N.	2.54 W.	33-34
Bruff	Ireland	52.28 N.	8.32 W.	43-44
Bruges	Belgium	51.13 N.	3.14 E.	47
Brugg	Switzerland	47.29 N.	8.12 E.	59-60
Brühl	Prussia	50.49 N.	6.56 E.	53-54
Brunei, dist	Borneo	4.30 N.	115.0 E.	96
Brunet Island	Newfoundland	47.16 N.	56.0 W.	123-24
Bruni Island, S.	Tasmania	43.22 S.	147.20 E.	153-54
Brünig Pass	Switzerland	46.46 N.	8.9 E.	59-60
Brünn	Austria	49.12 N.	16.37 E.	61-62
Brunnen	Switzerland	46.59 N.	8.36 E.	59-60
Brunner	New Zealand	42.22 S.	171.34 E.	153-54
Brunswick	Georgia	31.11 N.	81.33 W.	129-30
Brunswick	Germany	52.16 N.	10.31 E.	55-56
Brunswick	Maine	43.52 N.	70.1 W.	133-34
Brunswick, duchy	Germany	51.53 N.	9.58 E.	55-56
Brunswick Bay	W. Australia	15.20 S.	124.50 E.	147-48
Bruree	Ireland	52.26 N.	8.39 W.	43-44
Brusa	Asiatic Turkey	40.11 N.	29.2 E.	81-82
Brussels	Belgium	50.51 N.	4.22 E.	47
Brüster Ort	Germany	54.57 N.	19.59 E.	55-56
Bruthen	Victoria	38.31 S.	146.49 E.	149
Bruton	England	51.7 N.	2.27 W.	33-34
Brüx	Bohemia	50.33 N.	13.40 E.	61-62
Brynmawr	Wales	51.48 N.	3.10 W.	31-32
Brzezany	Austria	49.28 N.	24.57 E.	61-62
Buachaille Etive	Scotland	56.36 N.	4.53 W.	35-36
Bubak	Sindh, Bombay	26.26 N.	67.45 E.	89-90
Bubanjidda Mts.	Adamawa	8.30 N.	13.56 E.	109-10
Bucaramanga	Colombia	7.0 N.	73.40 W.	139-40
Buccaneer Arch.	W. Australia	16.0 S.	123.15 E.	147-48
Buccari	Croatia	45.18 N.	14.33 E.	61-62

		Lat.	Long.	Map
Bucellas	Portugal	38.55 N.	9.6 W.	71 72
Buchan, dist.	Scotland	57.37 N.	2.10 W.	37-38
Buchan Ness	Scotland	57.28 N.	1.46 W.	37-38
Buchireddipalem	Madras	14.33 N.	79.56 E.	93-94
Buchlyvie	Scotland	56.6 N.	4.17 W.	41-42
Buckeburg	Germany	52.16 N.	9.2 E.	55-56
Buckhannon	West Virginia	38.55 N.	80.8 W.	129-30
Buckhaven	Scotland	56.11 N.	3.2 W.	41-42
Buckie	Scotland	57.41 N.	2.58 W.	37-38
Buckingham	England	52.0 N.	0.59 W.	29-30
Buckland	Victoria	36.52 S.	146.56 E.	149
Bucks, co.	England	52.0 N.	0.59 W.	37-38
Buctouche River	New Brunswick	46.26 N.	64.52 W.	127
Buczacz	Austria	49.4 N.	25.23 E.	61-62
Budapest	Hungary	47.29 N.	19.3 E.	61-62
Budaun	N.-W. Provinces	28.2 N.	79.10 E.	91-92
Buddha Gaya	Bengal	24.41 N.	85.2 E.	91-92
Buddon Ness	Scotland	56.28 N.	2.45 W.	41-42
Budo Bay	England	50.50 N.	4.37 W.	33-34
Budhana	N.-W. Provinces	29.17 N.	77.31 E.	89-90
Budleigh Salterton	England	50.38 N.	3.49 W.	33-34
Budrun	Turkey in Asia	37.4 N.	27.26 E.	81-82
Budweis	Austria	48.58 N.	14.29 E.	61-62
Budwel	Madras	14.45 N.	79.6 E.	93-94
Bué	French Congo	0.0	12.0 E.	109-10
Buea	Kamerun	4.10 N.	9.12 E.	109-10
Bueleleng	Bali Island	8.2 S.	115.2 E.	96
Buen Ayre I.	Venezuela	12.12 N.	68.25 W.	139-40
Buenaventura	Colombia	3.55 N.	77.3 W.	139-40
Bueno, Rio	Chile	40.8 S.	73.47 W.	143-44
Buenos Ayres	Argentine Rep.	34.39 S.	58.23 W.	143-44
Buffalo	New York	42.52 N.	78.54 W.	133-34
Buffalo	Wyoming	44.20 N.	106.40 W.	131-32
Buffalo River	Natal	28.0 S.	30.18 E.	117-18
Buffavente, Mt.	Cyprus	35.17 N.	33.29 E.	81-82
Buffels River	Cape Colony	30.0 S.	17.6 E.	117-18
Bug River	Russia	52.30 N.	23.45 E.	75-76
Bugulma	Russia	54.27 N.	52.42 E.	75-76
Bugurslan	Russia	53.43 N.	53.22 E.	75-76
Buildwas	England	52.38 N.	2.34 W.	29-30
Builth	Wales	52.9 N.	3.24 W.	31-32
Buitenzorg	Java	6.30 S.	106.48 E.	96
Bujalance	Spain	37.53 N.	4.24 W.	71-72
Bujio Island	Madeira	32.20 N.	16.30 W.	109-10
Bukharest	Rumania	44.25 N.	26.5 E.	63-64
Bukkacharla	Madras	14.35 N.	77.35 E.	93-94
Bukkarayasamudram	Madras	14.42 N.	77.41 E.	93-94
Bukke Fjord	Norway	59.14 N.	5.30 E.	73-74
Bukowina	Austria	48.0 N.	25.30 E.	61-62
Bulandshahr	N.-W. Provinces	28.24 N.	77.54 E.	89-90
Bulangan River	Borneo	2.35 N.	117.30 E.	96
Bulawayo	Matabeleland	20.2 S.	28.58 E.	115-16
Bulbarrow Hill	England	50.50 N.	2.19 W.	29-30
Buldana	Berar	20.32 N.	76.14 E.	93-94
Bulgaria, prin	Europe	43.20 N.	25.0 E.	63-64
Bulhar	Brit. Somaliland	10.21 N.	44.31 E.	111-12
Bulimba	Queensland	27.27 S.	153.4 E.	151
Bull Lightship	England	53.36 N.	0.0	25-26
Bull Point	England	51.12 N.	4.12 W.	33-34
Bull Run River	Maryland	38.53 N.	77.42 W.	133-34
Bullah-Delah	New S. Wales	32.30 S.	152.0 E.	150
Buller River	New Zealand	41.47 S.	171.50 E.	153-54
Bulli	New S. Wales	34.9 S.	150.29 E.	150
Bull's Head	Ireland	52.7 N.	10.12 W.	43-44
Buln-Buln	Victoria	38.2 S.	146.55 E.	149
Bulong	W. Australia	30.45 S.	121.3 E.	147-48
Buloo Creek	Queensland	27.0 S.	144.0 E.	151
Bulsar	Bombay	20.36 N.	72.59 E.	93-94
Bul-Tul Pass	Kashmir	34.14 N.	75.33 E.	89-90
Bulun	Siberia	71.0 N.	127.48 E.	85
Bulwer	Natal	29.48 S.	29.45 E.	117-18
Bunatrahir Bay	Ireland	54.18 N.	9.22 W.	43-44
Bunbury	W. Australia	33.18 S.	115.38 E.	147-48
Bunerana	Ireland	55.9 N.	7.28 W.	43-44
Bundaberg	Queensland	24.50 S.	152.16 E.	151
Bundanoon	New S. Wales	34.25 S.	150.26 E.	150
Bundarra	New S. Wales	30.9 S.	151.8 E.	150
Bundelkhand	Central India	24.50 N.	80.0 E.	91-92
Bundi	Rajputana	25.27 N.	75.41 E.	89-90
Bundoran	Ireland	54.29 N.	8.15 W.	43-44
Bunera	Udaipur	25.21 N.	74.43 E.	89-90
Bunessan	Scotland	56.19 N.	6.16 W.	39-40
Bungay	England	52.57 N.	1.26 E.	25-26
Bungendore	New S. Wales	35.17 S.	149.30 E.	150
Bungo Strait	Japan	33.0 N.	131.35 E.	103-4
Bungs Berg	Germany	54.12 N.	10.54 E.	55-56
Buninyong	Victoria	37.39 S.	143.53 E.	149
Bunker Hill	See Boston.			
Bunkeya	Congo Free State	10.24 S.	27.12 E.	113-14
Buntingford	England	51.58 N.	0.3 W.	27-28
Bunzlau	Prussia	51.16 N.	15.36 E.	57-58
Bunzlau, Jung	Bohemia	50.25 N.	14.24 E.	61-62
Burano	Italy	45.30 N.	12.28 E.	67-68
Burdekin River	Queensland	20.36 S.	147.10 E.	151
Bure	French W. Africa	11.40 N.	9.0 W.	109-10
Buro River	England	52.38 N.	1.37 E.	27-28
Burford	England	51.48 N.	1.38 W.	29-30
Burg	Germany	54.26 N.	11.12 E.	55-56
Burgas	East Rumelia	42.30 N.	27.30 E.	63-64
Burgdorf	Switzerland	47.3 N.	7.38 E.	59-60
Burgess Hill	England	50.57 N.	0.7 W.	29-30
Burgh	England	52.35 N.	1.38 E.	27-28
Burgh-by-Sands	England	54.56 N.	3.3 W.	23-24
Burghead	Scotland	57.42 N.	3.30 W.	37-38
Burglen	Switzerland	47.33 N.	9.7 E.	59-60
Burgos	Spain	42.21 N.	3.42 W.	71-72
Burgundy, prov.	France	46.50 N.	5.0 E.	49-50
Burha	Central Provinces	21.48 N.	80.14 E.	91-92
Burhanpur	Central Provinces	21.17 N.	76.16 E.	89-90
Burin, dist.	Newfoundland	47.3 N.	55.9 W.	123-24
Burirhat	Bengal	25.29 N.	89.16 E.	91-92
Buriya	Punjab	30.10 N.	77.24 E.	89-90
Burketown	Queensland	17.52 S.	139.50 E.	151
Burley	York, England	53.54 N.	1.45 W.	25-26
Burlington	Iowa	40.44 N.	91.17 W.	129-30
Burlington	New Jersey	40.3 N.	74.54 W.	133-34
Burlington	Vermont	44.29 N.	73.13 W.	133-34
Burma	Farther India	20.0 N.	96.0 E.	95
Burnchurch	Ireland	52.34 N.	7.18 W.	43-44
Burnett River	Queensland	25.10 S.	152.6 E.	151
Burnfoot	Ireland	55.3 N.	7.24 W.	43-44
Burnham	England	51.37 N.	0.49 E.	27-28
Burnham	England	51.14 N.	3.0 W.	33-34
Burnham Thorpe	England	52.57 N.	0.45 E.	27-28
Burnie	Tasmania	40.57 S.	145.56 E.	153-54
Burnley	England	53.48 N.	2.15 W.	25-26
Burnmouth	Scotland	55.51 N.	2.4 W.	41-42
Burnsall	England	54.3 N.	1.57 W.	25-26
Burnside	South Australia	34.57 S.	138.44 E.	152
Burntisland	Scotland	56.4 N.	3.14 W.	41-42
Burra Burra	See Kooringa.			
Burra Islands	Scotland	60.4 N.	1.19 W.	37-38
Burrard Inlet	British Columbia	49.17 N.	123.0 W.	128
Burray (I.)	Orkney	58.51 N.	2.55 W.	37-38
Burriana	Spain	39.52 N.	0.6 W.	71-72
Burrow Head	Scotland	54.41 N.	4.23 W.	41-42
Burrowa	New S. Wales	34.30 S.	148.45 E.	150
Burrundie	N. Territory, S. Australia	13.30 S.	131.45 E.	147-48
Burry Inlet	Wales	51.38 N.	4.16 W.	31-32
Burscheid	Prussia	51.5 N.	7.6 E.	55-56
Bursleim	England	53.3 N.	2.12 W.	25-26
Burton	New Brunswick	46.0 N.	66.45 W.	127
Burton-in-Kendal	England	54.12 N.	2.53 W.	23-24
Burton-upon-Trent	England	52.48 N.	1.39 W.	29-30
Burtscheid	Prussia	51.44 N.	6.9 E.	55-56
Buru, Cape	Malay Peninsula	1.17 N.	104.20 E.	96
Buru Island	Moluccas	3.30 S.	126.30 E.	96
Burujird	Persia	33.54 N.	48.48 E.	81-82
Bury	England	53.35 N.	2.18 W.	25-26
Bury St. Edmunds	England	52.15 N.	0.43 E.	27-28
Busby	Scotland	55.48 N.	4.17 W.	41-42
Bush River	Ireland	55.7 N.	6.27 W.	43-44
Bushey	England	51.38 N.	0.22 W.	27-28
Bushire	Persia	28.59 N.	50.50 E.	81-82
Bushman Land	Cape Colony	29.37 S.	19.40 E.	117-18
Bushmills	Ireland	55.12 N.	6.31 W.	43-44
Busi River	Port. E. Africa	20.0 S.	33.12 E.	113-14
Büsk	Siberia	52.30 N.	84.48 E.	85
Bussa	Sokoto	10.45 N.	4.22 E.	109-10
Bussaco	Portugal	40.24 N.	8.14 W.	71-72
Bussang	Sokoto, Nigeria	10.15 N.	4.22 E.	109-10
Busselton	W. Australia	33.38 S.	115.21 E.	147-48
Bussora	Asiatic Turkey	30.30 N.	47.50 E.	81-82
Busto-Arsizio	Italy	45.37 N.	8.52 E.	69-70
Busuanga Island	Philippines	12.0 N.	120.0 E.	96
Bute, co	Scotland	55.40 N.	5.10 W.	39-40
Bute Island	Scotland	55.50 N.	5.5 W.	39-40
Bute Sound	Scotland	55.43 N.	5.8 W.	39-40
Butler	Pennsylvania	40.53 N.	79.58 W.	133-34
Butler's Bridge	Ireland	54.3 N.	7.23 W.	43-44
Buton Island	Philippines	5.0 S.	123.0 E.	96
Butt of Lewis	Scotland	58.31 N.	6.14 W.	35-36
Buttauf Plain	Palestine	32.48 N.	35.18 E.	83
Butte	Montana	46.0 N.	112.30 W.	131-32
Butterley	England	53.4 N.	1.19 W.	25-26
Buttermere	England	54.31 N.	3.16 W.	23-24
Butterworth	Cape Colony	32.20 S.	28.8 E.	117-18
Buttevant	Ireland	52.14 N.	8.40 W.	43-44
Butung Island	Dutch E. Indies	6.36 N.	99.8 E.	96
Buxton	England	53.15 N.	1.55 W.	25-26
Buy, Loch	Scotland	56.21 N.	5.55 W.	39-40
Buyukderch	Turkey	41.8 N.	29.1 E.	63-64
Buzeu River	Rumania	45.12 N.	26.48 E.	63-64
Buzuluk	Russia	52.48 N.	52.14 E.	75-76
Bwlch Mawr	Wales	53.1 N.	4.22 W.	31-32
Byam Martin I.	Franklin, Canada	73.30 N.	79.0 W.	123-24
Bynoe Harbour	N. Territory, S. Australia	12.40 S.	130.30 E.	147-48
Byrock	New S. Wales	30.15 S.	146.15 E.	150
Byron, Cape	New S. Wales	28.39 S.	153.38 E.	150
Byron Island	Gilbert Islands	1.25 S.	177.54 E.	155-56
Byron Island	Nova Scotia	47.50 N.	61.30 W.	127
Caaguazu, Cord. of	Paraguay	26.0 S.	55.50 W.	143-44
Cabanas	Cuba	23.0 N.	82.56 W.	135-36
Cabes and Gulf	Algeria	33.53 N.	10.4 E.	107
Cabeza	Spain	38.36 N.	5.31 W.	71-72
Cabinda	Angola	0.40 S.	11.5 E.	113-14
Cabo de la Nao	Spain	38.43 N.	0.13 E.	71-72
Caboolture	Queensland	27.6 S.	152.59 E.	151
Cabot	Quebec	48.33 N.	67.53 W.	125
Cabourg	France	49.20 N.	1.52 E.	49-50
Cabra	Spain	37.29 N.	4.30 W.	71-72
Cabrach, Buck of	Scotland	57.18 N.	2.59 W.	37-38
Cabralia	Brazil	16.10 S.	38.57 W.	141-42
Cabrera Island	Spain	39.5 N.	2.55 E.	71-72
Cabriel River	Spain	39.25 N.	1.32 W.	71-72
Cabrobo	Brazil	8.30 S.	39.20 W.	141-42
Cabul (Kabul)	Afghanistan	34.30 N.	69.18 E.	86
Caccamo	Sicily	37.55 N.	13.37 E.	67-68
Caceres	Spain	39.25 N.	6.19 W.	71-72
Cachapoyas	Peru	6.15 S.	77.41 W.	139-40
Cachar Plains	Assam	24.45 N.	92.50 E.	91-92
Cachinal	Chile	25.1 S.	69.38 W.	143-44
Caconda	Angola	14.4 S.	15.32 E.	113-14
Cacongo, dist.	West Africa	5.30 S.	12.45 E.	113-14
Cadenabbia	Italy	45.59 N.	9.14 E.	69-70
Cader Idris, Mts.	Wales	52.42 N.	3.54 W.	31-32
Cadibona, Pass of	Italy	44.20 N.	8.22 E.	69-70
Cadiz	Spain	36.33 N.	6.17 W.	71-72
Caen	France	49.11 N.	0.21 W.	49-50
Caergwrle	Wales	53.7 N.	3.3 W.	31-32
Caerleon	England	51.37 N.	2.58 W.	31-32
Caerphilly	Wales	51.35 N.	3.14 W.	31-32
Caerwyo	Wales	53.15 N.	3.19 W.	31-32
Cæsarea	Palestine	32.30 N.	34.53 E.	84
Cagayan Sulu I.	East Indies	6.54 N.	118.30 E.	96
Cagliari	Italy	39.13 N.	9.6 E.	67-68
Cagliari, Gulf of	Italy	39.8 N.	9.15 E.	67-68
Caguan	Colombia	2.0 N.	74.45 W.	139-40
Caguan River	Colombia	1.0 N.	73.20 W.	139-40
Caha Mountains	Ireland	51.45 N.	9.42 W.	43-44
Caher	Ireland	52.22 N.	7.55 W.	43-44
Caherconlish	Ireland	52.36 N.	8.28 W.	43-44
Caherdaniel	Ireland	51.46 N.	10.6 W.	43-44
Cahirciveen	Ireland	51.57 N.	10.13 W.	43-44
Cahore Point	Ireland	52.33 N.	6.12 W.	43-44
Cahors	France	44.26 N.	1.27 E.	51-52
Caia River	Portugal	39.0 N.	7.2 W.	71-72
Caicos Islands	West Indies	21.31 N.	71.32 W.	135-36
Cairn Gorm	Scotland	57.7 N.	3.40 W.	37-38
Cairn Table	Scotland	55.30 N.	3.58 W.	41-42
Cairnbulg	Scotland	57.41 N.	1.57 W.	37-38
Cairns	Queensland	16.54 S.	145.44 E.	151
Cairnsmore of Fleet	Scotland	55.15 N.	4.13 W.	41-42
Cairntoul	Scotland	57.3 N.	3.42 W.	37-38
Cairo	Egypt	30.2 N.	31.15 E.	108
Cairo	Illinois	37.0 N.	89.10 W.	129-30
Caistor	England	52.34 N.	0.42 E.	27-28
Caithness, co.	Scotland	58.25 N.	3.30 W.	37-38
Caithness, Ord of	Scotland	58.10 N.	3.31 W.	37-38
Caivano	Italy	40.55 N.	14.19 E.	67-68
Cajamarca	Peru	7.6 S.	78.35 W.	139-40
Calabar, Old, R.	West Africa	4.34 N.	8.27 E.	109-10
Calabozo	Venezuela	8.58 N.	67.35 W.	139-40
Calabria, div.	Italy	39.5 N.	16.30 E.	67-68
Calahorra	Spain	42.17 N.	1.59 W.	71-72
Calais	France	50.57 N.	1.50 E.	49-50
Calais	Maine	45.9 N.	67.19 W.	133-34
Calama	Chile	22.25 S.	69.4 W.	143-44
Calañas	Spain	37.51 N.	6.54 W.	71-72
Calascibetta	Sicily	37.33 N.	14.18 E.	67-68
Calatafimi	Sicily	37.54 N.	12.51 E.	67-68
Calatayud	Spain	41.25 N.	1.40 W.	71-72
Calatrava	Spain	38.45 N.	3.45 W.	71-72
Calaveras River	California	38.5 N.	120.50 W.	131-32
Calcutta	Bengal	22.34 N.	88.24 E.	91-92
Caldas da Rainha	Portugal	39.22 N.	9.6 W.	71-72
Calder, Mid	Scotland	55.54 N.	3.30 W.	41-42
Calder, West	Scotland	55.52 N.	3.35 W.	41-42
Calder River	England	53.43 N.	1.27 W.	25-26
Caldera	Chile	27.5 S.	70.56 W.	143-44
Caldera	Ladrones Is.	13.30 N.	144.38 E.	155-56
Caldew River	England	54.57 N.	2.59 W.	23-24
Caldy Island	Wales	51.37 N.	4.42 W.	31-32
Caledon	Ireland	54.27 N.	6.50 W.	43-44
Caledon River	Cape Colony	29.30 S.	27.20 E.	117-18
Caledonia	Ontario	43.3 N.	80.4 W.	126
Caledonian Canal	Scotland	57.5 N.	4.50 W.	35-36
Calewatta River	New S. Wales	31.30 S.	143.17 E.	150
Calf of Man	Isle of Man	54.3 N.	4.49 W.	23-24
Calgary	Alberta	51.15 N.	114.30 W.	128
Cali	Colombia	3.25 N.	76.45 W.	139-40
Calicut	Madras	11.15 N.	75.49 E.	93-94
California, state	United States	36.0 N.	120.0 W.	131-32
California, G. of	Mexico	27.30 N.	111.30 W.	135-36
Calimere	Madras	10.18 N.	79.52 E.	93-94
Callan	Ireland	52.33 N.	7.23 W.	43-44
Callander	Scotland	56.14 N.	4.12 W.	41-42
Callao	Peru	12.2 S.	77.10 W.	139-40
Callaqui Vol.	Chile	38.32 S.	71.22 W.	143-44
Calle-Calle R.	Chile	39.50 S.	73.20 W.	143-44
Callejon de Huaylas	Peru	9.45 S.	77.12 W.	139-40
Calleria	Peru	6.10 S.	74.14 W.	139-40
Callernish	Lewis Island	58.12 N.	6.42 W.	35-36
Callington	England	50.30 N.	4.18 W.	33-34
Calliope	Queensland	24.4 S.	151.6 E.	151
Calne	England	51.27 N.	2.0 W.	29-30
Caloosahachee R.	Florida	26.35 N.	81.40 W.	129-30
Calpe	Spain	38.36 N.	0.0	71-72
Caltabellota	Sicily	37.33 N.	13.12 E.	67-68
Caltagirone	Italy	37.12 N.	14.33 E.	67-68
Caltanisetta	Italy	37.27 N.	14.2 E.	67-68
Caltura	Ceylon	6.34 N.	79.59 E.	93-94
Calumet	Michigan	47.15 N.	88.23 W.	133-34
Calvados, dep.	France	49.5 N.	0.20 W.	49-50
Calverstown	Ireland	53.5 N.	6.47 W.	43-44
Calvi	Corsica, France	42.34 N.	8.44 E.	69-70
Calvinia	Cape Colony	31.25 S.	19.42 E.	117-18
Calw	Würtemberg	48.41 N.	8.45 E.	55-56
Cam River	Cambridge	52.10 N.	0.5 E.	27-28
Camargo	Bolivia	20.50 S.	64.58 W.	139-40
Camargue	France	43.20 N.	4.41 E.	51-52
Camarones Bay	Argentine Rep.	44.50 S.	64.50 W.	143-44
Cambay	Bombay	22.18 N.	72.40 E.	89-90
Cambay, Gulf of	Bombay	22.0 N.	72.0 E.	89-90
Cambodia	Asia	12.0 N.	105.0 E.	95
Cambodia, Cape	Cambodia	8.36 N	104.40 E.	95
Camborne	England	50.13 N.	5.18 W.	33-34
Cambrai	France	50.10 N.	3.12 E.	49-50
Cambrian Mts.	Wales	52.20 N.	3.40 W.	31-32
Cambridge	England	52.13 N.	0.6 E.	27-28
Cambridge	Maryland	38.31 N.	76.16 W.	133-34
Cambridge	Massachusetts	42.19 N.	71.6 W.	133-34
Cambridge	New Zealand	38.23 S.	175.14 E.	153-54
Cambridge, co.	England	52.13 N.	0.6 E.	27-28
Cambridge Gulf	W. Australia	14.0 S.	128.0 E.	147-48
Cambuskenneth	Scotland	56.8 N.	3.50 W.	41-42
Cambuslang	Scotland	55.50 N.	4.10 W.	41-42
Cambusnethan	Scotland	55.47 N.	3.45 W.	41-42
Camden	Arkansas	33.33 N.	92.49 W.	129-30
Camden	New Jersey	39.53 N.	75.6 W.	133-34
Camden	New S. Wales	34.1 S.	150.34 E.	150
Camden	South Carolina	34.17 N.	80.27 W.	129-30
Camel River	England	50.33 N.	4.41 W.	33-34
Camelford	England	50.37 N.	4.40 W.	33-34
Camerino	Italy	43.8 N.	13.4 E.	67-68
Cameroons	See Kamerun.			
Camlin River	Ireland	53.45 N.	7.52 W.	43-44
Camooweal	Queensland	19.57 S.	138.17 E.	151
Camp	Ireland	52.13 N.	9.54 W.	43-44

		Lat.	Long.	Map
Campagna	*Italy*	40.38 N.	15.8 E.	67-68
Campagna di Roma	*Italy*	42.0 N.	12.10 E.	69-70
Campanha	*Brazil*	21.53 S.	45.11 w.	141-42
Campania, div.	*Italy*	41.0 N.	15.0 E.	67-68
Campaspe River	*Victoria*	36.30 S.	144.36 E.	149
Campbell, Cape	*New Zealand*	41.46 S.	174.17 E.	153-54
Campbell Island	*S. Pacific Ocean*	52.0 S.	169.0 E.	9-10
Campbell Town	*Tasmania*	41.55 S.	147.30 E.	153-54
Campbellpur	*Punjab*	33.47 N.	72.23 E.	89-90
Campbelltown	*Inverness*	57.34 N.	4.2 w.	37-38
Campbelltown	*New S. Wales*	34.5 S.	150.50 E.	150
Campbelltown	*New Zealand*	46.37 S.	168.15 E.	153-54
Campbelltown	*South Australia*	34.53 S.	138.43 E.	152
Campbeltown	*Scotland*	55.26 N.	5.36 w.	39-40
Campden	*England*	52.3 N.	1.47 w.	29-30
Campeachy Bay	*Mexico*	20.0 N.	93.30 w.	135-36
Camperdown	*Holland*	52.43 N.	4.38 E.	47
Camperdown	*Victoria*	38.15 S.	143.9 E.	149
Campidano	*Italy*	39.30 N.	8.53 E.	67-68
Campinas	*Brazil*	22.35 S.	46.48 w.	141-42
Campine	*Netherlands*	51.15 N.	5.15 E.	47
Campobasso	*Italy*	41.33 N.	14.41 E.	67-68
Campobello	*Sicily*	37.38 N.	12.43 E.	67-68
Campobello	*Sicily*	37.15 N.	13.56 E.	67-68
Campo-Formio	*Italy*	46.1 N.	13.11 E.	69-70
Campos	*Brazil*	10.0 S.	53.0 w.	141-42
Campsie Fells	*Scotland*	56.1 N.	4.13 w.	41-42
Campvere	*See* Vere.			
Cana	*Palestine*	32.49 N.	35.20 E.	84
Canadian River	*Indian Terr.*	35.22 N.	94.52 w.	129-30
Canaku Mts.	*British Guiana*	3.3 N.	58.55 w.	139-40
Canandaigua	*New York*	42.52 N.	77.18 w.	133-34
Cañar	*Ecuador*	2.30 S.	79.10 w.	139-40
Canary Islands	*Atlantic Ocean*	28.20 N.	16.30 w.	119-20
Canaveral, Cape	*Florida*	28.28 N.	80.33 w.	129-30
Cancale	*France*	48.51 N.	1.50 E.	49-50
Candelaria	*Nevada*	38.5 N.	117.40 w.	131-32
Candelo	*New S. Wales*	36.45 S.	149.40 E.	150
Candia	*Crete*	35.21 N.	25.7 E.	63-64
Candia Island	*Mediterranean*	35.15 N.	25.0 E.	63-64
Canea	*Crete*	35.30 N.	24.1 E.	63-64
Cangas	*Spain*	43.14 N.	6.29 w.	71-72
Canglas Point	*Ireland*	51.59 N.	10.15 w.	43-44
Canicatti	*Sicily*	37.20 S.	13.52 E.	67-68
Canigou, Mount	*France*	42.31 N.	2.30 E.	51-52
Canisbay	*Scotland*	58.38 N.	3.8 w.	37-38
Canna Island	*Scotland*	57.5 N.	6.30 w.	35-36
Cannanore	*Madras*	11.51 N.	75.25 E.	93-94
Cannes	*France*	43.32 N.	6.56 E.	51-52
Cannock	*England*	52.42 N.	2.2 w.	29-30
Cannonbar	*New S. Wales*	31.20 S.	147.17 E.	150
Cannouchee R.	*Georgia*	32.20 N.	82.6 w.	129-30
Cannstatt	*Würtemberg*	48.47 N.	9.14 E.	55-56
Canonbie	*Scotland*	55.5 N.	2.57 w.	41-42
Canosa	*Italy*	41.12 N.	16.3 E.	67-68
Canossa	*Italy*	44.34 N.	10.27 E.	69-70
Canpile	*Ireland*	52.17 N.	6.56 w.	43-44
Canso, Cape	*Nova Scotia*	45.14 N.	61.0 w.	127
Canso, Strait of	*Nova Scotia*	45.35 N.	61.20 w.	127
Cantabrian Mts.	*Spain*	43.0 N.	6.0 w.	71-72
Cantal, dep.	*France*	45.0 N.	2.40 E.	51-52
Cantal, Plomb du	*France*	45.3 N.	2.45 E.	51-52
Canterbury	*England*	51.16 N.	1.5 w.	27-28
Canterbury	*New S. Wales*	33.53 S.	151.8 E.	150
Canterbury, prov.	*New Zealand*	43.40 S.	117.10 E.	153-54
Canterbury Bight	*New Zealand*	44.25 S.	171.40 E.	153-54
Canton	*China*	23.12 N.	113.15 E.	101-2
Canton	*Ohio*	40.50 N.	81.27 w.	133-34
Canton River	*China*	22.0 N.	114.0 E.	101-2
Cantyre, Mull of	*Scotland*	55.18 N.	5.49 w.	39-40
Cantyre Penin.	*Scotland*	55.40 N.	5.35 w.	39-40
Canuma	*Brazil*	4.20 S.	59.0 w.	139-40
Canvey Island	*England*	51.32 N.	0.32 E.	27-28
Cap Santé	*Quebec*	46.41 N.	71.41 w.	125
Cape Breton I.	*Nova Scotia*	46.20 N.	60.40 w.	127
Cape Coast Cas.	*Gold Coast*	5.10 N.	1.13 w.	109-10
Cape Colony	*South Africa*	31.0 S.	34.0 E.	117-18
Cape Fear River	*North Carolina*	34.50 N.	78.38 w.	133-34
Cape River Goldfield	*Queensland*	20.32 S.	145.28 E.	151
Cape Town	*Cape Colony*	33.40 S.	18.30 E.	117-18
Cape Verde Is.	*Atlantic Ocean*	16.30 N.	24.0 w.	119-20
Cape York Penin.	*Queensland*	14.0 S.	143.0 E.	151
Capella	*Queensland*	23.11 S.	148.4 E.	151
Capella Mts.	*Hungary*	45.0 N.	15.0 E.	61-62
Capernaum	*Palestine*	32.52 N.	35.36 E.	84
Capertree	*New S. Wales*	33.9 S.	150.2 E.	150
Capiberibe River	*Brazil*	8.0 S.	35.35 w.	141-42
Capo d'Istria	*Austria*	45.33 N.	13.44 E.	61-62
Cappamore	*Ireland*	52.37 N.	8.20 w.	43-44
Cappoquin	*Ireland*	52.14 N.	7.50 w.	43-44
Capraja Island	*Italy*	43.2 N.	9.49 E.	69-70
Caprera Island	*Italy*	41.12 N.	9.27 E.	69-70
Capri Island	*Italy*	40.32 N.	14.15 E.	67-68
Captain's Flat	*New S. Wales*	35.30 S.	149.10 E.	150
Capua	*Italy*	41.6 N.	14.14 E.	69-70
Caqueta River	*Colombia*	0.30 N.	71.30 w.	139-40
Car Nicobar	*Bay of Bengal*	9.20 N.	92.56 E.	95
Cara, Lough	*Ireland*	53.41 N.	9.15 w.	43-44
Carabobo, state	*Venezuela*	10.10 N.	67.30 w.	139-40
Caracas	*Venezuela*	10.28 N.	67.2 w.	139-40
Caragh, Lough	*Ireland*	52.3 N.	9.53 w.	43-44
Caramullo Sa. de	*Portugal*	40.30 N.	8.20 w.	71-72
Caramut	*Victoria*	37.50 S.	142.30 E.	149
Caraquette	*New Brunswick*	47.49 N.	64.56 w.	127-28
Caraquette Bay	*New Brunswick*	47.55 N.	64.50 w.	127-28
Caravaca	*Spain*	38.5 N.	1.53 w.	71-72
Caravaggio	*Italy*	45.29 N.	9.37 E.	69-70
Caravaya, Andes of	*Peru*	13.30 S.	70.30 w.	139-40
Caravellas	*Brazil*	17.40 S.	39.14 w.	141-42
Carberry Hill	*Scotland*	55 55 N.	3.1 w.	41-42
Carbonara, Cape	*Italy*	39.6 N.	9.31 E.	67-68
Carbondale	*Pennsylvania*	41.31 N.	75.36 w.	133-34
Carboniere	*Newfoundland*	47.45 N.	53.16 w.	123-24
Carcagente	*Spain*	39.8 N.	0.29 w.	71-72
Carcans, Etang de	*France*	45.10 N.	1.7 w.	51-52
Carcaraña River	*Argentine Rep.*	32.30 S.	63.50 w.	143-44
Carcassonne	*France*	43.12 N.	2.21 E.	51-52
Carchi, prov.	*Ecuador*	0.30 N.	78.0 w.	139-40
Carcoar	*New S. Wales*	33.36 S.	149.15 E.	150
Cardamom Hills	*Madras*	9.27 N.	76.52 E.	93-94
Cardenas Bay	*Chile*	23.6 N.	81.15 w.	143-44
Cardiff	*Wales*	51.28 N.	3.10 w.	31-32
Cardigan	*Wales*	52.5 N.	4.39 w.	31-32
Cardigan Bay	*Wales*	52.20 N.	4.40 w.	31-32
Cardona	*Spain*	41.57 N.	1.40 E.	71-72
Cardross	*Scotland*	55.58 N.	4.38 w.	41-42
Cardwell	*Queensland*	18.15 S.	146.5 E.	151
Carenero	*Venezuela*	10.28 N.	66.57 w.	139-40
Cariaco Gulf	*Venezuela*	10.30 N.	64.0 w.	139-40
Caribbean Sea	*West Indies*	15.0 N.	70.0 w.	135-36
Cariboo	*British Columbia*	53.30 N.	121.30 w.	128
Caricari	*Brazil*	1.50 N.	61.0 w.	139-40
Carignano	*Italy*	44.55 N.	7.40 E.	69-70
Carini	*Sicily*	38.8 N.	13.11 E.	67-68
Carinthia, duchy	*Austria*	46.40 N.	14.0 E.	61-62
Carisbrook	*Victoria*	37.2 S.	143.51 E.	149
Carisbrooke Cas.	*Isle of Wight*	50.42 N.	1.20 w.	29-30
Carlanstown	*Ireland*	53.46 N.	6.51 w.	43-44
Carleton	*New Brunswick*	46.20 N.	67.30 w.	127
Carleton House	*Saskatchewan*	53.0 N.	106.30 w.	128
Carlingford	*Ireland*	54.2 N.	6.12 w.	43-44
Carlingford L.	*Ireland*	54.3 N.	6.12 w.	43-44
Carlingford Mt.	*Ireland*	54.4 N.	6.15 w.	43-44
Carlisle	*England*	54.54 N.	2.55 w.	23-24
Carlisle	*Pennsylvania*	40.10 N.	77.17 w.	133-34
Carlisle	*Quebec*	48.2 N.	65.22 w.	125
Carlisle Bay	*Barbados*	13.9 N.	59.35 w.	135-36
Carljohansvaern	*Norway*	59.24 N.	10.28 E.	73-74
Carloforte	*Italy*	39.12 N.	8.18 E.	67-68
Carlopago	*Croatia*	44.30 N.	15.6 E.	61-62
Carlovitz	*Croatia*	45.11 N.	19.56 E.	61-62
Carlow, co.	*Ireland*	52.43 N.	6.50 w.	43-44
Carlsbad	*Bohemia*	50.13 N.	12.50 E.	61-62
Carlshamn	*Sweden*	56.10 N.	14.52 E.	73-74
Carlsruhe	*Germany*	49.0 N.	8.25 E.	55-56
Carlton	*Notts, England*	53.10 N.	0.50 w.	25-26
Carlton	*Saskatchewan*	52.50 N.	107.0 w.	128
Carluke	*Scotland*	55.44 N.	3.51 w.	41-42
Carlyle	*New Zealand*	39.43 S.	174.27 E.	153-54
Carmagnola	*Italy*	44.51 N.	7.42 E.	69-70
Carmarthen	*Wales*	51.52 N.	4.19 w.	31-32
Carmarthen Bay	*Wales*	51.43 N.	4.32 w.	31-32
Carmel, Mt.	*Palestine*	32.45 N.	35.2 E.	84
Carmen de Patagones	*Argentine Rep.*	40.50 S.	62.48 w.	143-44
Carmona	*Spain*	37.29 N.	5.41 w.	71-72
Carmyllie	*Scotland*	56.35 N.	2.44 w.	41-42
Carnac	*France*	47.36 N.	3.4 w.	49-50
Carnarvon	*Cape Colony*	30.55 S.	22.5 E.	117-18
Carnarvon	*Queensland*	17.10 S.	139.45 E.	151
Carnarvon	*Tasmania*	43.8 S.	147.52 E.	153-54
Carnarvon	*Wales*	53.9 N.	4.16 w.	31-32
Carnarvon	*W. Australia*	24.52 S.	113.39 E.	147-48
Carnarvon Bay	*Wales*	53.4 N.	4.30 w.	31-32
Carnarvon Range	*Queensland*	25.12 S.	148.18 E.	151
Carnatic	*India*	13.0 N.	79.30 E.	93-94
Carncastle	*Ireland*	54.53 N.	5.53 w.	43-44
Carndonagh	*Ireland*	55.15 N.	7.17 w.	43-44
Carnedd Davydd	*Wales*	53.9 N.	4.2 w.	31-32
Carnew	*Ireland*	52.43 N.	6.29 w.	43-44
Carney	*Ireland*	54.21 N.	8.31 w.	43-44
Carnforth	*England*	54.7 N.	2.47 w.	25-26
Carnic Alps	*Austria*	46.42 N.	12.30 E.	61-62
Carniola	*Austria*	45.58 N.	15.0 E.	61-62
Carnlough	*Ireland*	54.59 N.	5.59 w.	43-44
Carnmoney	*Ireland*	54.41 N.	5.58 w.	43-44
Carnmore	*Ireland*	54.21 N.	7.18 w.	43-44
Carnoustie	*Scotland*	56.31 N.	2.41 w.	41-42
Carnsore Point	*Ireland*	52.10 N.	6.17 w.	43-44
Carntogher (Mt.)	*Ireland*	54.54 N.	6.48 w.	43-44
Carnwath	*Scotland*	55.42 N.	3.39 w.	41-42
Carolina	*Brazil*	6.58 S.	48.10 w.	141-42
Carolina, North	*United States*	36.0 N.	77.0 w.	129-30
Carolina, South	*United States*	33.50 N.	82.0 w.	129-30
Caroline Islands	*Micronesia*	10.0 N.	148.0 E.	97-98
Caroni River	*Venezuela*	6.22 N.	63.0 w.	139-40
Carouge	*Switzerland*	46.11 N.	6.8 E.	59-60
Carpathians, For.	*Hungary*	49.0 N.	23.0 E.	61-62
Carpathians, Lit.	*Hungary*	48.30 N.	17.5 E.	61-62
Carpentaria, G. of	*Queensland, &c.*	15.0 S.	140.0 E.	151
Carpentras	*France*	44.3 N.	5.3 E.	51-52
Carpi	*Italy*	44.46 N.	10.52 E.	69-70
Carra, Lough	*Ireland*	53.42 N.	9.12 w.	43-44
Carrantuohill	*Ireland*	52.0 N.	9.47 w.	43-44
Carrara	*Italy*	44.5 N.	10.5 E.	69-70
Carrathool	*New S. Wales*	34.30 S.	145.30 E.	150
Carrbridge	*Scotland*	57.17 N.	3.50 w.	37-38
Carriacou Island	*Windward Is.*	12.28 N.	61.27 w.	135-36
Carrick	*Scotland*	55.10 N.	4.40 w.	39-40
Carrick-a-rede	*Ireland*	55.11 N.	6.20 w.	43-44
Carrickart	*Ireland*	55.11 N.	7.48 w.	43-44
Carrickbeg	*Ireland*	52.21 N.	7.25 w.	43-44
Carrickfergus	*Ireland*	54.43 N.	5.48 w.	43-44
Carrickmacross	*Ireland*	53.58 N.	6.43 w.	43-44
Carrickmines	*Ireland*	53.15 N.	6.10 w.	43-44
Carrick-on-Shannon	*Ireland*	53.57 N.	8.5 w.	43-44
Carrick-on-Suir	*Ireland*	52.21 N.	7.24 w.	43-44
Carrieton	*South Australia*	32.34 S.	138.38 E.	152
Carrig	*Ireland*	51.36 N.	9.19 w.	43-44
Carrig Island	*Ireland*	52.34 N.	9.29 w.	43-44
Carrigadda Bay	*Ireland*	51.44 N.	8.20 w.	43-44
Carrigaholt	*Ireland*	52.37 N.	9.43 w.	43-44
Carrigaline	*Ireland*	51.48 N.	8.23 w.	43-44
Carrigallen	*Ireland*	54.58 N.	7.38 w.	43-44
Carrigan Head	*Ireland*	54.37 N.	8.32 w.	43-44
Carrigboy	*Ireland*	51.37 N.	9.32 w.	43-44
Carril	*Spain*	42.36 N.	8.42 w.	71-72
Carrollton	*Louisiana*	30.1 N.	90.8 w.	129-30
Carron	*Scotland*	56.2 N.	3.48 w.	41-42
Carron, Loch	*Scotland*	57.22 N.	5.40 w.	35-36
Carron River	*Scotland*	57.27 N.	5.23 w.	35-36
Carronbrook	*Ontario*	43.31 N.	81.24 w.	126
Carrowdore	*Ireland*	54.34 N.	5.38 w.	43-44
Carrowkeel	*Donegal*	55.8 N.	7.11 w.	43-44
Carrowkeel	*Galway*	53.37 N.	8.19 w.	43-44
Carrowmore L.	*Ireland*	54.12 N.	9.47 w.	43-44
Carse of Gowrie	*Scotland*	56.25 N.	3.14 w.	41-42
Carshalton	*England*	51.22 N.	0.10 w.	29-30
Carson	*Nevada*	39.20 N.	119.46 w.	131-32
Carsphairn	*Scotland*	55.13 N.	4.16 w.	41-42
Carstairs	*Scotland*	55.42 N.	3.42 w.	41-42
Cart River	*Scotland*	55.51 N.	4.26 w.	41-42
Cartagena	*Colombia*	10.22 N.	75.32 w.	139-40
Cartagena	*Spain*	37.37 N.	0.55 w.	71-72
Cartago	*Colombia*	4.38 N.	76.10 w.	139-40
Cartago	*Costa Rica*	9.54 N.	83.41 w.	135-36
Carter Fell	*England*	55.21 N.	2.30 w.	23-24
Carterton	*New Zealand*	40.57 S.	175.28 E.	153-54
Carthage, ruins	*Tunis*	36.53 N.	10.2 E.	107
Cartier	*Ontario*	46.40 N.	81.30 w.	126
Cartmel	*England*	54.12 N.	2.57 w.	23-24
Carunhanha	*Brazil*	14.37 S.	44.40 w.	141-42
Carupano	*Venezuela*	10.36 N.	63.16 w.	139-40
Carvin	*France*	50.28 N.	2.56 E.	49-50
Carvoeiro, Cape	*Portugal*	39.22 N.	9.23 w.	71-72
Casablanca	*Marocco*	33.37 N.	7.34 w.	107
Casale	*Italy*	45.7 N.	8.27 E.	69-70
Casalpusterlengo	*Italy*	45.11 N.	9.38 E.	69-70
Casamanza River	*West Africa*	12.33 N.	16.44 w.	109-10
Casamicciola	*Italy*	40.44 N.	13.54 E.	69-70
Casas Grandes	*Mexico*	30.5 N.	108.3 w.	135-36
Cascade Point	*New Zealand*	44.0 S.	168.18 E.	153-54
Cascade Range	*British Columbia*	52.0 N.	125.0 w.	128
Cascade Range	*Oregon*	45.0 N.	122.30 w.	131-32
Cascaes	*Portugal*	38.41 N.	9.26 w.	71-72
Casco Bay	*Maine*	43.43 N.	70.5 w.	133-34
Cascumpec Bay	*Prince Edward I.*	46.50 N.	64.3 w.	127
Caserta	*Italy*	41.3 N.	14.22 E.	67-68
Cashel	*Ireland*	52.31 N.	7.53 w.	43-44
Cashel	*Victoria*	36.22 S.	145.40 E.	149
Cashen River	*Ireland*	52.28 N.	9.42 w.	43-44
Cashmere	*See* Kashmir.			
Casino	*New S. Wales*	28.53 N.	153.6 E.	150
Casma	*Peru*	9.40 S.	78.16 w.	139-40
Casoria	*Italy*	40.53 N.	14.17 E.	67-68
Caspe	*Spain*	41.14 N.	0.4 w.	71-72
Caspian Sea	*Russia*	43.0 N.	51.0 E.	75-76
Casquet Rocks	*Channel Islands*	49.42 N.	2.12 w.	33-34
Cassandra Penin.	*Turkey*	40.0 N.	23.25 E.	63-64
Cassano	*Italy*	39.45 N.	16.19 E.	67-68
Cassano	*Italy*	45.31 N.	9.31 E.	69-70
Cassel	*Germany*	51.19 N.	9.31 E.	55-56
Cassilis	*New S. Wales*	32.0 S.	150.0 E.	150
Cassiquiare River	*Brazil*	2.30 N.	67.0 w.	139-40
Castel Gandolfo	*Italy*	41.45 N.	12.39 E.	69-70
Castel Sarrasin	*France*	44.2 N.	1.8 E.	51-52
Castelbuono	*Sicily*	37.53 N.	14.6 E.	67-68
Castelfranco	*Italy*	44.36 N.	11.3 E.	69-70
Castelfranco	*Italy*	45.40 N.	11.57 E.	69-70
Castellamare	*Italy*	40.42 N.	14.30 E.	67-68
Castellamare	*Sicily*	38.1 N.	12.52 E.	67-68
Castellana	*Italy*	40.52 N.	17.12 E.	67-68
Castellaneta	*Italy*	40.38 N.	16.57 E.	67-68
Castello Branco	*Portugal*	39.52 N.	7.30 w.	71-72
Castello de Vide	*Portugal*	39.24 N.	7.27 w.	71-72
Castellon de la Plana	*Spain*	39.59 N.	0.5 w.	71-72
Castelnaudary	*France*	43.18 N.	1.57 E.	51-52
Casteltermini	*Sicily*	37.32 N.	13.38 E.	67-68
Castelvetrano	*Italy*	37.41 N.	12.46 E.	67-68
Casterton	*Victoria*	37.36 S.	141.25 E.	149
Castiglione	*Sicily*	37.52 N.	15.8 E.	67-68
Castiglione delle Stiviere	*Italy*	45.23 N.	10.29 E.	69-70
Castile, New	*Spain*	39.50 N.	3.0 w.	71-72
Castile, Old, prov.	*Spain*	42.0 N.	3.40 w.	71-72
Castillon	*France*	44.52 N.	0.1 w.	51-52
Castle Acre	*England*	52.43 N.	0.41 E.	27-28
Castle Dawson	*Ireland*	54.46 N.	6.34 w.	43-44
Castle Donnington	*England*	52.52 N.	1.22 w.	25-26
Castle Douglas	*Scotland*	54.57 N.	3.56 w.	41-42
Castle Haven	*Ireland*	51.30 N.	9.8 w.	43-44
Castle Point	*New Zealand*	40.57 S.	176.12 E.	153-54
Castle Rising	*England*	52.48 N.	0.28 E.	27-28
Castlebar	*Ireland*	53.52 N.	9.17 w.	43-44
Castlebellingham	*Ireland*	53.54 N.	6.23 w.	43-44
Castleblakency	*Ireland*	53.27 N.	8.28 w.	43-44
Castleblayney	*Ireland*	54.7 N.	6.45 w.	43-44
Castlebridge	*Ireland*	52.23 N.	6.26 w.	43-44
Castlecary	*England*	51.6 N.	2.31 w.	33-34
Castlecary	*Scotland*	55.58 N.	3.58 w.	41-42
Castlecaulfield	*Ireland*	54.31 N.	6.50 w.	43-44
Castlecomer	*Ireland*	52.48 N.	7.12 w.	43-44
Castleconnell	*Ireland*	52.43 N.	8.29 w.	43-44
Castlederg	*Tyrone, Ireland*	54.42 N.	7.35 w.	43-44
Castledermot	*Ireland*	52.55 N.	6.50 w.	43-44
Castlefinn	*Ireland*	54.53 N.	7.35 w.	43-44
Castleford	*England*	53.44 N.	1.21 w.	27-28
Castlegregory	*Ireland*	52.15 N.	10.1 w.	43-44
Castleisland	*Ireland*	52.14 N.	9.28 w.	43-44
Castlejordan	*Ireland*	53.23 N.	7.6 w.	43-44
Castlelyons	*Ireland*	52.6 N.	8.13 w.	43-44
Castlemaine	*Ireland*	52.10 N.	9.42 w.	43-44
Castlemaine	*Victoria*	37.4 S.	144.14 E.	149
Castlemartyr	*Ireland*	51.54 N.	8.3 w.	43-44
Castleplunket	*Ireland*	53.45 N.	8.20 w.	43-44
Castlepoint	*New Zealand*	40.54 S.	176.1 E.	153-54
Castlepollard	*Ireland*	53.41 N.	7.18 w.	43-44
Castlereagh	*Ireland*	53.47 N.	8.29 w.	43-44
Castlereagh	*New S. Wales*	33.42 S.	150.43 E.	150
Castlereagh Bay	*N. Territory, S. Australia*	12.0 S.	134.55 E.	147-48
Castlereagh River	*New S. Wales*	30.30 S.	148.17 E.	150
Castleton	*England*	53.21 N.	1.47 w.	25-26
Castleton	*Scotland*	55.11 N.	2.49 w.	41-42
Castletown	*Cork, Ireland*	51.40 N.	9.57 w.	43-44

		Lat.	Long.	Map
Castletown	Cork, Ireland	51 46 N.	8.57 w.	43-44
Castletown	Isle of Man	54.4 N.	4.40 w.	23-24
Castletown	Limerick	52.26 N.	8.48 w.	43-44
Castletown	Scotland	58.36 N.	3.23 w.	37-38
Castletown	West Meath	53.27 N.	7.28 w.	43-44
Castletown-Bere-haven	Ireland	51.39 N.	9.54 w.	43-44
Castletownroche	Ireland	52.11 N.	8.28 w.	43-44
Castletownsend	Ireland	51.32 N.	9.19 w.	43-44
Castlewellan	Ireland	54.16 N.	5.57 w.	43-44
Castor	England	53.30 N.	0.19 w.	25-26
Castres	France	43.36 N.	2.14 E.	51-52
Castries, Port	Santa Lucia	14 0 N.	61.1 w.	135-36
Castro	Brazil	24.46 S.	50.3 w.	141-42
Castro del Rio	Spain	37.43 N.	4.31 w.	71-72
Castro Urdiales	Spain	43.25 N.	3.18 w.	71-72
Castrogiovanni	Sicily	37.32 N.	14.18 E.	67-68
Castrovillari	Italy	39.47 N.	16.13 E.	67-68
Castrovireyna	Peru	13.22 S.	75.13 w.	139-40
Castuera	Spain	38.41 N.	5.36 w.	71-72
Cat Island	Bahamas	24.30 N.	75.30 w.	135-36
Cat Law	Scotland	56.44 N.	3.7 w.	41-42
Catalão	Brazil	18.17 S.	47.30 w.	141-42
Catalonia, prov.	Spain	41.35 N.	2.0 E.	71-72
Catamarca	Argentine Rep.	27.59 S.	67.7 w.	143-44
Catanduanes I.	Philippines	13.42 N.	124.18 E.	96
Catania	Italy	37.28 N.	15.3 E.	67-68
Catanzaro	Italy	38.55 N.	16.37 E.	67-68
Cataract Hill	Tasmania	41.30 S.	147.10 E.	153-54
Catastrophe, C.	South Australia	35.1 S.	135.54 E.	152
Catawba River	South Carolina	34.50 N.	82.20 w.	129-30
Cateau, Le	France	50.4 N.	3.22 E.	49-50
Caterham	England	51.17 N.	0.6 w.	29-30
Catharine Canal	Russia	61.0 N.	55.0 E.	75-76
Catheart	Scotland	55.50 N.	4.16 w.	41-42
Cathkin Peak	Cape Colony	29.4 S.	29.10 E.	117-18
Catinga River	Brazil	17.25 S.	45.55 w.	141-42
Cato Bank	Oceania	23.0 S.	156.0 E.	155-56
Catoche, Cape	Yucatan, Mexico	21.33 N.	87.4 w.	135-36
Catorce	Mexico	23.38 N.	101.0 w.	135-36
Catrail	Scotland	55.20 N.	2.45 w.	41-42
Catria, Monte	Italy	43.27 N.	12.41 E.	69-70
Catrino	Scotland	55.31 N.	4.20 w.	41-42
Catrone	Italy	39.8 N.	17.8 E.	67-68
Catskill	New York	42.13 N.	73.53 w.	133-34
Catskill Mts.	New York	42.12 N.	74.20 w.	133-34
Cattaro	Austria	42.23 N.	18.33 E.	61-62
Cattegat	Denmark	56.50 N.	11.0 E.	48
Cattolica	Sicily	37.26 N.	13.23 E.	67-68
Cauca River	Colombia	8.0 N.	75.20 w.	139-40
Caucasus Mts.	Russia	43.0 N.	45.0 E.	75-76
Caudebec	France	49.31 N.	0.31 E.	49-50
Caulfield	Victoria	37.51 S.	143.54 E.	149
Caura River	Venezuela	5.40 N.	64.30 w.	139-40
Causeway	Ireland	52.25 N.	9.44 w.	43-44
Causses, Plat. des	France	44.30 N.	3.20 E.	51-52
Cauterets	France	42.54 N.	0.7 w.	51-52
Cauvery River	Madras	12.0 N.	75.34 E.	93-94
Caux, dist.	France	49.42 N.	0.30 E.	49-50
Cava dei Tirreni	Italy	40.42 N.	14.42 E.	67-68
Cavado River	Portugal	41.32 N.	8.41 w.	71-72
Cavaillon	France	43.51 N.	5.0 E.	51-52
Cavalli River	Liberia	5.20 N.	7.32 w.	109-10
Cavan and co.	Ireland	53.59 N.	7.22 w.	43-44
Cave, South	England	53.46 N.	0.36 w.	25-26
Cavendish	Victoria	37.30 S.	142.1 E.	149
Caviani Island	Brazil	0.12 N.	50.10 w.	141-42
Cavite	Philippine Is.	14.35 N.	120.50 E.	96
Cawarral	Queensland	23.15 S.	150.45 E.	151
Cawdor	Scotland	57.32 N.	3.55 w.	37-38
Cawnpur	N.-W. Provinces	26.28 N.	80.24 E.	91-92
Cawood	England	53.50 N.	1.8 w.	25-26
Cawsand Beacon	England	50.42 N.	3.56 w.	33-34
Cawston	England	52.47 N.	1.9 E.	27-28
Caxias	Brazil	5.7 S.	42.50 w.	141-42
Caxton	England	52.13 N.	0.7 w.	27-28
Cayambe, Mt.	Ecuador	0.2 N.	77.38 w.	139-40
Cayenne	French Guiana	4.49 N.	52.18 w.	141-42
Cayman Islands	West Indies	19.20 N.	81.15 w.	135-36
Caye Romano	Cuba	22.10 N.	78.0 w.	135-36
Cayuga	Ontario	42.57 N.	79.56 w.	126
Cayuga Lake	New York	42.40 N.	76.45 w.	133-34
Cazalla de la Sierra	Spain	37.56 N.	5.51 w.	71-72
Cazorla	Spain	37.55 N.	2.57 w.	71-72
Ceara	Brazil	3.43 S.	38.4 w.	141-42
Cecilstown	Ireland	52.11 N.	8.46 w.	43-44
Cedar Bergen	Cape Colony	32.15 S.	19.10 E.	117-18
Cedar Keys	Florida	29.8 N.	83.5 w.	129-30
Cedar Rapids	Iowa	41.57 N.	93.30 w.	129-30
Cedar River	Iowa	42.30 N.	92.39 w.	129-30
Cedros Island	Mexico	24.37 N.	102.18 w.	135-36
Cefalu	Sicily	38.1 N.	14.3 E.	67-68
Ceglie	Italy	40.39 N.	17.31 E.	67-68
Cehegin	Spain	38.5 N.	1.48 w.	71-72
Celaya	Mexico	20.34 N.	100.28 w.	135-36
Celbridge	Ireland	53.21 N.	6.33 w.	43-44
Celebes Island	East Indies	2.0 S.	120.0 E.	96
Celebes Sea	East Indies	3.0 N.	122.0 E.	96
Cellardyke	Scotland	56.14 N.	2.41 w.	41-42
Celle	Germany	52.38 N.	10.3 E.	55-56
Cenis, Mont	France	45.17 N.	7.0 E.	51-52
Cento	Italy	44.44 N.	11.16 E.	69-70
Central America		12.0 N.	86.0 w.	135-36
Central City	Colorado	39.48 N.	105.10 w.	131-32
Central Mount Stuart	South Australia	22.0 S.	133.0 E.	152
Central Provinces	India	22.0 N.	82.0 E.	87-88
Cephalonia I.	Greece	38.15 N.	20.33 E.	65-66
Cephissus River	Greece	38.2 N.	33.24 E.	65-66
Ceram Island	Moluccas	3.0 S.	130.0 E.	96
Cère River	France	44.55 N.	2.13 E.	51-52
Ceres	Scotland	56.18 N.	2.58 w.	41-42
Cerignola	Italy	41.15 N.	15.53 E.	67-68
Cerigo Island	Greece	36.15 N.	23.0 E.	65-66
Cerigotto Island	Greece	35.50 N.	23.18 E.	65-66
Cerne Abbas	England	50.48 N.	2.29 w.	29-30
Cerreto	Italy	41.16 N.	14.35 E.	67-68
Cerro Cotzic	Guatemala	15.11 N.	91.55 w.	135-36
Cerro de Pasco	Peru	10.48 S.	76.12 w.	141-42
Cerro de San Felipe	Spain	40.28 N.	2.5 w.	71-72
Cerro Duida	Venezuela	3.40 N.	65.10 w.	139-40
Cerro Gordo	Mexico	20.30 N.	96.48 w.	135-36
Cerro Largo	Uruguay	32.28 S.	54.5 w.	143-44
Cerro Munchique	Colombia	2.35 N.	77.5 w.	139-40
Cerro Nevada	Argentine Rep.	35.10 S.	68.50 w.	143-44
Cerro Quemada	Guatemala	14.49 N.	91.31 w.	135-36
Certaldo	Italy	43.33 N.	11.2 E.	69-70
Cervera, Cape	France	42.28 N.	3.10 E.	51-52
Cervetri	Italy	41.59 N.	12.6 E.	69-70
Cervin, Mont	Switzerland	45.58 N.	7.40 E.	59-60
Cesena	Italy	44.8 N.	12.18 E.	69-70
Cetigno	Montenegro	42.45 N.	19.0 E.	63-64
Cetina River	Austria	43.50 N.	16.45 E.	61-62
Cette	France	43.23 N.	3.42 E.	51-52
Ceuta	Marocco	35.52 N.	5.18 w.	107
Cevennes Mts.	France	44.15 N.	3.44 E.	51-52
Ceylon Island	Indian Ocean	8.0 N.	82.0 E.	93-94
Cezimbra	Portugal	38.26 N.	9.6 w.	71-72
Chablais, dist.	France	46.14 N.	6.30 E.	51-52
Chablis	France	47.50 N.	3.47 E.	49-50
Chachapoyas	Peru	6.20 S.	77.22 w.	141-42
Chad, Lake	Sudan	13.30 N.	14.0 E.	111-12
Chagny	France	46.56 N.	4.47 E.	49-50
Chagos Islands	Indian Ocean	5.0 S.	72.0 E.	9-10
Chagres	Colombia	9.18 N.	79.58 w.	139-40
Chahbar	Persia	25.16 N.	60.35 E.	81-82
Chaibasa	Bengal	22.33 N.	85.51 E.	91-92
Chaki-Chaki	Pemba Island	5.25 S.	39.50 E.	113-14
Chakrata	N.-W. Provinces	30.43 N.	77.54 E.	89-90
Chakwal	Punjab	32.56 N.	72.54 E.	89-90
Chalan Bil	Bengal	24.0 N.	89.12 E.	91-92
Chalcidice	Turkey	40.25 N.	23.20 E.	63-64
Chaleur Bay	New Brunswick	47.55 N.	65.25 w.	127
Chalfont St. Giles	England	51.38 N.	0.34 w.	29-30
Chalgrove	England	51.41 N.	1.6 w.	29-30
Chalkis	Greece	38.27 N.	23.36 E.	65-66
Châlons-sur-Marne	France	48.59 N.	4.20 E.	49-50
Châlon-sur-Saône	France	46.47 N.	4.52 E.	49-50
Chama, Rio	Venezuela	8.20 N.	71.8 w.	139-40
Chamalhari, Mt.	Northern India	27.52 N.	89.25 E.	91-92
Chaman	Baluchistan	30.55 N.	66.34 E.	89-90
Chamba	Punjab	32.29 N.	76.10 E.	89-90
Chambal River	Rajputana	24.48 N.	75.26 E.	89-90
Chamberlain	South Dakota	43.53 N.	99.15 w.	129-30
Chambersburg	Pennsylvania	39.53 N.	77.41 w.	133-34
Chambéry	France	45.34 N.	5.54 E.	51-52
Chambezi River	Brit. Cent. Africa	11.0 S.	31.30 E.	115-16
Chambly	Quebec	45.27 N.	73.18 w.	125
Chambord	France	47.38 N.	1.33 E.	49-50
Chamen Tagh	Thibet	38.0 N.	90.0 E.	99-100
Chamouni	France	45.56 N.	6.51 E.	51-52
Champagne, prov.	France	48.40 N.	4.25 E.	49-50
Champaign	Illinois	40.7 N.	88.16 w.	133-34
Champerico	Guatemala	14.50 N.	92.50 w.	135-36
Champigny	France	48.50 N.	2.22 E.	49-50
Champion Bay	W. Australia	28.45 S.	114.42 E.	147-48
Champlain, L.	Vermont	44.30 N.	73.25 w.	133-34
Chamundibetta Hill	Mysore	12.17 N.	76.44 E.	93-94
Chanar	N.-W. Provinces	25.8 N.	82.56 E.	91-92
Chañaral	Chile	26.18 S.	70.44 w.	143-44
Chancay	Peru	11.27 S.	77.24 w.	141-42
Chancellorsville	Virginia	38.14 N.	77.36 w.	133-34
Chanchan River	Ecuador	2.15 S.	79.20 w.	141-42
Chanda	Central Provinces	19.56 N.	79.20 E.	93-94
Chandarnagar	Bengal	22.52 N.	88.25 E.	91-92
Chandausi	N.-W. Provinces	28.27 N.	78.49 E.	89-90
Chandbabi	Orissa	20.46 N.	86.48 E.	91-92
Chanderi	Gwalior	24.42 N.	78.11 E.	89-90
Chandor	Bombay	20.20 N.	74.19 E.	89-90
Chandos	Queensland	18.5 S.	139.57 E.	151
Chandpur	N.-W. Provinces	30.4 N.	78.4 E.	89-90
Chandragiri R.	Madras	12.29 N.	75.3 E.	93-94
Chang-chau	China	24.28 N.	117.42 E.	101-2
Changkiakou	China	40.50 N.	114.55 E.	101-2
Chang-sha	China	28.22 N.	112.50 E.	101-2
Channel Islands	England	49.20 N.	2.30 w.	33-34
Chantabun	Siam	12.28 N.	102.20 E.	95
Chantapalli	Madras	18.5 N.	83.38 E.	96-94
Chantilly	France	49.9 N.	2.27 E.	49-50
Chapada	Brazil	5.30 S.	45.28 w.	141-42
Chapala, Lago de	Mexico	20.40 N.	102.55 w.	135-36
Chapel-en-le-Frith	England	53.21 N.	1.58 w.	25-26
Chapelizod	Ireland	53.21 N.	6.22 w.	43-44
Chapeltown	Ireland	52.17 N.	9.50 w.	43-44
Chappell Islands	Tasmania	40.17 S.	147.58 E.	153-54
Chapra	Bengal	25.46 N.	84.46 E.	91-92
Chapultepec	See Mexico.			
Chard	England	50.53 N.	2.59 w.	33-34
Charente, dep.	France	45.40 N.	0.10 E.	51-52
Charente River	France	45.50 N.	0.37 w.	51-52
Charente-Inférieure, dep.	France	45.45 N.	0.40 w.	51-52
Charenton-le-Pont	France	48.47 N.	2.25 E.	49-50
Chargut Lako	Tibet	31.48 N.	88.0 E.	99-100
Charing	England	51.13 N.	0.48 E.	27-28
Charing-Nor (L.)	Tibet	34.56 N.	97.10 E.	99-100
Charjui	Asiatic Russia	39.0 N.	63.30 E.	86
Charlbury	England	51.52 N.	1.29 w.	29-30
Charlemont	Ireland	54.22 N.	6.41 w.	43-44
Charleroi	Belgium	50.25 N.	4.27 E.	47
Charles, Cape	Labrador	52.14 N.	55.40 w.	123-24
Charles, Cape	Virginia	37.5 N.	76.3 w.	133-34
Charles Louis Mts.	Dutch N. Guinea	4.0 S.	136.0 E.	96
Charleston	New Zealand	41.55 S.	171.32 E.	153-54
Charleston	North Carolina	35.22 N.	83.30 w.	133-34
Charleston	South Carolina	32.43 N.	79.52 w.	129-30
Charleston	West Virginia	38.21 N.	81.32 w.	133-34
Charlestown	Mayo, Ireland	53.57 N.	8.48 w.	43-44
Charlestown	Nevis, W. Indies	17.8 N.	62.35 w.	135-36
Charlestown	Scotland	56.2 N.	3.30 w.	41-42
Charleton Point	Anticosti Island	49.40 N.	63.0 w.	123-24
Charleville	France	49.47 N.	4.42 E.	49-50
Charleville	Ireland	52.22 N.	8.41 w.	43-44
Charleville	Queensland	26.55 S.	146.40 E.	151
Charlotte	North Carolina	35.17 N.	80.39 w.	133-34
Charlotte Amalie	Danish W. Indies	18.20 N.	65.0 w.	135-36
Charlotte Harb.	Florida	26.45 N.	82.17 w.	129-30
Charlotte Island	Gilbert Islands	1.50 N.	173.5 E.	155-56
Charlotte Town	Dominica	15.21 N.	61.20 w.	135-36
Charlottenburg	Germany	52.32 N.	13.17 E.	55-56
Charlottetown	Prince Edward I.	46.14 N.	63.10 w.	127
Charlton	Victoria	36.2 S.	143.1 E.	149
Charnwood Forest	England	52.15 N.	1.18 w.	29-30
Charollais, Mts.	France	46.5 N.	4.15 E.	51-52
Charolles	France	46.26 N.	4.16 E.	51-52
Charsada	Punjab	34.8 N.	71.46 E.	89-90
Charter	Mashonaland	18.33 S.	36.30 E.	115-16
Charters Towers	Queensland	20.6 S.	146.6 E.	151
Chartres	France	48.26 N.	1.29 E.	49-50
Chartreuse, Gd.	France	45.21 N.	5.51 E.	51-52
Chat Moss	England	53.27 N.	2.26 w.	25-26
Chat's Rapids	Ottawa River	44.43 N.	76.8 w.	126
Château du Richer	Quebec	47.0 N.	71.0 w.	125
Château Gontier	France	47.50 N.	0.42 w.	49-50
Château Salins	Germany	48.50 N.	6.31 E.	55-56
Châteaubriant	France	47.43 N.	1.22 w.	49-50
Châteaudun	France	48.5 N.	1.19 E.	49-50
Châteauroux	France	46.49 N.	1.41 E.	49-50
Château-Thierry	France	49.2 N.	3.21 E.	49-50
Châtellerault	France	46.49 N.	0.33 E.	49-50
Chatham	England	51.23 N.	0.32 E.	31-32
Chatham	New Brunswick	47.2 N.	65.31 w.	127
Chatham	Ontario	42.27 N.	82.20 w.	126
Chatham Island	S. Pacific Ocean	44.20 S.	176.0 E.	145-46
Chatillon	France	47.53 N.	4.33 E.	49-50
Chatillon	Italy	45.45 N.	7.36 E.	69-70
Chatra	Bengal	24.12 N.	84.56 E.	91-92
Chatrapur	Madras	19.21 N.	85.3 E.	93-94
Chatsu	Jaipur	26.36 N.	75.59 E.	89-90
Chatsworth	England	53.24 N.	1.37 w.	25-26
Chatsworth I.	New S. Wales	29.23 S.	153.25 E.	150
Chattahoochee R.	Alabama	31.18 N.	84.6 w.	129-30
Chattanooga	Tennessee	35.0 N.	85.21 w.	133-34
Chatteris	England	52.27 N.	0.2 E.	27-28
Chattisgarh	Central Provinces	21.20 N.	83.0 E.	91-92
Chatton	England	55.32 N.	1.55 w.	23-24
Chatyr Dagh	Crimea	44.50 N.	34.30 E.	75-76
Chaudesaigues	France	44.51 N.	2.59 E.	51-52
Chaudfontaine	Belgium	50.36 N.	5.37 E.	47
Chaudière	Quebec	46.40 N.	71.17 w.	125
Chaudière Falls	Ontario	45.21 N.	75.45 w.	126
Chaudière River	Quebec	46.25 N.	71.0 w.	125
Chaumont	France	48.6 N.	5.8 E.	49-50
Chaun Bay	Siberia	70.0 N.	170.0 E.	85
Chaungu	Burma	21.57 N.	95.18 E.	95
Chauny	France	49.38 N.	3.14 E.	49-50
Chaur Peak	Punjab	30.52 N.	77.32 E.	89-90
Chautauqua & L.	New York	42.12 N.	79.30 w.	133-34
Chaux-de-Fonds	Switzerland	47.6 N.	6.50 E.	59-60
Chaves	Portugal	41.44 N.	7.33 w.	71-72
Cheadle	England	52.59 N.	1.59 w.	25-26
Chebehi Mts.	Kamerun	8.40 N.	11.50 E.	109-10
Cheehat	Rajputana	24.46 N.	75.56 E.	89-90
Chedabueto Bay	Nova Scotia	45.22 N.	61.25 w.	127
Cheddar	England	51.17 N.	2.47 w.	29-30
Cheduba Island	Burma	18.40 N.	93.30 E.	95
Cheesewring	England	50.31 N.	4.27 w.	33-34
Che-kiang, prov.	China	29.0 N.	120.0 E.	101-2
Chellia, Mt.	Algeria	35.10 N.	7.0 E.	107
Chelmer River	England	50.45 N.	0.33 E.	27-28
Chelmsford	England	50.44 N.	0.28 E.	27-28
Cheltenham	England	51.55 N.	2.5 w.	29-30
Cheltenham	Victoria	37.57 S.	145.6 E.	149
Chelyabinsk	Russia	55.20 N.	61.15 E.	75-76
Chelyuskin, C.	Siberia	77.33 N.	105.0 E.	85
Chemnitz	Germany	50.50 N.	12.55 E.	55-56
Chemulpo	Korea	37.30 N.	126.30 E.	103-4
Chenab River	Punjab	32.0 N.	73.0 E.	89-90
Chengalpat	Madras	12.42 N.	80.1 E.	93-94
Cheng-te	China	41.0 N.	118.0 E.	101-2
Chengtu	China	30.44 N.	104.10 E.	99-100
Chennanur	Travancore	9.17 N.	76.36 E.	93-94
Chepstow	England	51.38 N.	2.41 w.	29-30
Cher, dep.	France	47.0 N.	2.30 E.	49-50
Cher River	France	47.20 N.	1.0 E.	49-50
Cheraseo	Italy	44.59 N.	7.51 E.	69-70
Cherat	Punjab	33.50 N.	72.1 E.	89-90
Cherbourg	France	49.38 N.	1.37 w.	49-50
Cherchel	Algeria	36.33 N.	2.10 E.	107
Cherchen Oasis	E. Turkistan	38.0 N.	85.30 E.	99-100
Cherdyn	Russia	60.22 N.	56.30 E.	75-76
Cheribon	Java	6.55 S.	118.26 E.	96
Cherkask	Russia	47.23 N.	40.17 E.	75-76
Cherkazy	Russia	49.26 N.	32.8 E.	75-76
Chernagora	See Montenegro.			
Chernavoda	Rumania	44.22 N.	28.4 E.	63-64
Chernigov	Russia	51.29 N.	31.19 E.	75-76
Cherow	South Carolina	34.45 N.	79.50 w.	129-30
Cherry Creek	Colorado	39.48 N.	105.0 w.	131-32
Cherso & I.	Austria	44.59 N.	14.25 E.	61-62
Chertsey	England	51.24 N.	0.30 w.	29-30
Cherwell River	England	51.55 N.	1.18 w.	29-30
Chesapeake Bay	Maryland	38.0 N.	76.20 w.	133-34
Chesham	England	51.42 N.	0.37 w.	29-30
Cheshire, co.	England	53.12 N.	2.52 w.	25-26
Cheshunt	England	51.48 N.	0.3 w.	27-28
Chesil Bank	England	50.37 N.	2.32 w.	29-30
Chesilton	England	50.33 N.	2.27 w.	29-30
Cheskaia Bay	Russia	67.30 N.	47.0 E.	75-76
Chesme	Asiatic Turkey	36.18 N.	26.18 E.	81-82
Chester	England	53.10 N.	2.30 w.	25-26
Chester	Nova Scotia	44.34 N.	64.13 w.	127
Chester	Pennsylvania	39.52 N.	75.20 w.	133-34
Chester-le-Street	England	54.52 N.	1.35 w.	23-24

		Lat.	Long.	Map
Chesterfield	England	53.14 N.	1.26 w.	25-26
Chesterfield Inlet	Franklin, Canada	63.25 N.	92.30 w.	123-24
Chetang	Tibet	29.18 N.	91.48 E.	99-100
Chetpat	Madras	12.28 N.	79.23 E.	93-94
Chettipalaiyam	Madras	10.55 N.	77.5 E.	93-94
Cheviot	New Zealand	42.42 S.	173.17 E.	153-54
Cheviot, hill	England	55.29 N.	2.8 w.	23-24
Cheviot Hills	Scotland	55.18 N.	2.30 w.	41-42
Cheviot Range	Queensland	25.30 S.	141.42 E.	151
Chew Stoke	England	51.22 N.	2.38 w.	33-34
Cheyenne	Wyoming	41.9 N.	105.20 w.	131-32
Chhanuya	Orissa	21.32 N.	87.6 E.	91-92
Chhatak	Assam	25.2 N.	91.42 E.	91-92
Chhattarpur	Bundelkhand	24.54 N.	79.38 E.	91-92
Chhattisgarh	Central Provinces	20.40 N.	82.30 E.	91-92
Chhindwara	Central Provinces	22.3 N.	79.0 E.	91-92
Chhota Udaipur	Bombay	22.18 N.	74.8 E.	89-90
Chiamdo	Tibet	31.48 N.	97.54 E.	99-100
Chiana River	Italy	42.50 N.	12.7 E.	67-68
Chiapas, state	Mexico	16.25 N.	93.0 w.	135-36
Chiaramonte	Sicily	37.2 N.	14.43 E.	67-68
Chiari	Italy	45.32 N.	9.55 E.	69-70
Chiavari	Italy	44.19 N.	9.19 E.	69-70
Chiavenna	Italy	46.19 N.	9.23 E.	69-70
Chicacole	Madras	18.17 N.	83.56 E.	93-94
Chicago	Illinois	41.53 N.	87.40 w.	133-34
Chi-chau	China	30.45 N.	117.35 E.	101-2
Chichen-Itza	Mexico	20.13 N.	88.12 w.	135-36
Chichester	England	50.51 N.	0.47 w.	27-28
Chickahominy R.	Virginia	37.30 N.	77.22 w.	133-34
Chickasawba R.	Mississippi	39.55 N.	88.40 w.	129-30
Chicken Rock	Isle of Man	54.3 N.	4.50 w.	23-24
Chiclana	Spain	36.25 N.	6.10 w.	71-72
Chiclayo	Peru	6.48 S.	79.51 w.	139-40
Chico River	Argentine Rep.	49.0 S.	70.0 w.	143-44
Chicopee	Massachusetts	42.9 N.	72.35 w.	133-34
Chidambaram	Madras	11.24 N.	79.44 E.	93-94
Chidley, Cape	Labrador	62.2 N.	65.0 w.	123-24
Chiem See	Germany	47 56 N.	12.25 E.	53-54
Chiengmai	Siam	18.50 N.	99.2 E.	95
Chienti River	Italy	43.17 N.	13.30 E.	67-68
Chieri	Italy	45.1 N.	7.49 E.	69-70
Chieti	Italy	42.21 N.	14.10 E.	67-68
Chi-fu	China	37.31 N.	121.25 E.	101-2
Chignecto Bay	Nova Scotia	45.35 N.	64.30 w.	127
Chigwell	England	50.38 N.	0.5 E.	27-28
Chihuahua	Mexico	28.32 N.	106.15 w.	135-36
Chikballapur	Mysore	13.26 N.	77.46 E.	93-94
Chikislar	Asiatic Russia	37.40 N.	53.57 E.	86
Chikmagalur	Mysore	13.18 N.	75.49 E.	93-94
Chilaw	Ceylon	7.36 N.	79.49 E.	93-94
Childers	Queensland	25.18 S.	152.20 E.	151
Chile, Republic	South America	35.0 S.	71.0 w.	143-44
Chilianwala	Punjab	32.40 N.	73.39 E.	89-90
Chilka, Lake	Madras, &c	19.40 N.	85.20 E.	93-94
Chilkoot Pass	Brit. Columbia	60.0 N.	135.0 w.	128
Chillagoe	Queensland	17.10 S.	144.40 E.	151
Chillan	Chile	36.4 S.	71.57 w.	143-44
Chillicothe	Missouri	39.47 N.	92.34 w.	129-30
Chillicothe	Ohio	39.17 N.	82.58 w.	133-34
Chillingham	England	55.32 N.	1.55 w.	23-24
Chillon	Switzerland	46.25 N.	6.55 E.	59-60
Chiloë, Island of	Chile	42.30 S.	73.50 w.	143-44
Chiltern	Victoria	36.9 S.	146.37 E.	149
Chiltern Hills	England	51.36 N.	1.0 w.	29-30
Chilwa, Lake	Brit. Cent. Africa	15.5 S.	35.50 E.	113-14
Chimbo	Ecuador	2.5 S.	79.10 w.	141-42
Chimborazo, Mt.	Ecuador	1.15 S.	78.50 w.	141-42
Chimbote	Peru	9.5 S.	78.37 w.	141-42
Chimur	Central Provinces	20.31 N.	79.26 E.	93-94
China Sea	Farther India	10.0 N.	110.0 E.	95
Chinandega	Nicaragua	12.38 N.	87.30 w.	135-36
Chincha Islands	Peru	13.45 S.	76.28 w.	141-42
Chin-chau	China	33.46 N.	115.8 E.	101-2
Chinchaycocha, L.	Peru	11.0 S.	76.0 w.	141-42
Chinchilla	Spain	38.56 N.	1.43 w.	71-72
Chinchon	Spain	40.10 N.	3.24 w.	71-72
Chinde	Port. E. Africa	18.33 S.	36.30 E.	115-16
Chindwin River	Burma	25.0 N.	95.0 E.	95
Chingford	England	51.38 N.	0.0	27-28
Ching-tu	China	30.44 N.	104.10 E.	101-2
Chin-kiang	China	32.10 N.	119.30 E.	101-2
Chini	Punjab	31.31 N.	78.19 E.	89-90
Chiniot	Punjab	31.44 N.	73.1 E.	89-90
Chinna-Kimedi	Madras	19.29 N.	84.37 E.	93-94
Chinon	France	47.10 N.	0.14 E.	49-50
Chinsurah	Bengal	22.53 N.	88.27 E.	91-92
Chin-ya	Korea	35.20 N.	128.0 E.	103-4
Chin-yu	Korea	36.0 N.	127.30 E.	103-4
Chioggia	Italy	45.12 N.	12.15 E.	69-70
Chios Island	Turkey in Asia	38.25 N.	26.0 E.	81-82
Chiplun	Bombay	17.31 N.	73.34 E.	93-94
Chippenham	England	51.28 N.	2.6 w.	29-30
Chippewa Falls	Wisconsin	44.56 N.	91.28 w.	133-34
Chippewa River	Wisconsin	44.38 N.	91.57 w.	133-34
Chipping Barnet	England	51.40 N.	0.11 w.	29-30
Chipping Campden	England	52.3 N.	1.47 w.	29-30
Chipping Norton	England	51.56 N.	1.33 w.	29-30
Chipping Ongar	England	51.43 N.	0.15 E.	27-28
Chipping Sodbury	England	51.33 N.	2.24 w.	29-30
Chiquimula	Guatemala	14.56 N.	89.44 w.	135-36
Chiquinquira	Colombia	5.34 N.	74.11 w.	139-40
Chiquita, Lake	Argentine Rep.	31.0 S.	63.0 w.	143-44
Chirakkal	Madras	11.54 N.	75.24 E.	93-94
Chirala	Madras	15.58 N.	80.4 E.	93-94
Chiriqui, Cord. de	Colombia	8.45 N.	82.10 w.	139-40
Chiriqui Vol.	Costa Rica	9.0 N.	82.0 w.	135-36
Chirk	Wales	53.57 N.	3.4 w.	31-32
Chirnside	Scotland	56.48 N.	2.12 w.	41-42
Chiromo	Brit. Cent. Africa	16.30 S.	35.12 E.	115-16
Chislehurst	England	51.25 N.	0.4 E.	27-28
Chistopol	Russia	55.22 N.	50.33 E.	75-76
Chiswick	England	51.28 N.	0.9 w.	27-28
Chita	Siberia	52.2 N.	113.37 E.	85
Chitaldrug	Mysore	14.14 N.	76.26 E.	93-94
Chitambo	Central Africa	12.30 S.	29.50 E.	115-16
Chitanga	British S. Africa	21.0 S.	31.30 E.	117-18
Chitor	Rajputana	24.52 N.	74.41 E.	89-90
Chitral	Kashmir	35.48 N.	71.52 E.	89-90
Chittagong	Bengal	22.21 N.	91.53 E.	91-92
Chittur	Cochin, Madras	10.42 N.	76.47 E.	93-94
Chittur	Madras	13.13 N.	79.8 E.	93-94
Chiusa	Sicily	37.42 N.	13.14 E.	67-68
Chiusi	Italy	43.2 N.	11.57 E.	69-70
Chivasso	Italy	45.12 N.	7.52 E.	69-70
Chivilcoy	Argentine Rep.	34.50 S.	59.58 w.	143-44
Chivril	Asia Minor	38.20 N.	29.50 E.	81-82
Chixoy River	Guatemala	16.20 N.	90.30 w.	135-36
Chobe River	British S. Africa	17.50 S.	25.0 E.	115-16
Chobham	England	51.21 N.	0.37 w.	27-28
Choiseul Island	Solomon Islands	7.0 S.	157.0 E.	145-46
Choiseul Sound	Falkland Islands	52.0 S.	58.40 w.	137-38
Cholet	France	47.3 N.	0.51 w.	49-50
Chollerton	England	55.3 N.	2.6 w.	23-24
Cholula	Mexico	19.2 N.	98.13 w.	135-36
Chon, Loch	Scotland	56.12 N.	4.31 w.	41-42
Chonos Arch.	Chile	45.30 S.	74.30 w.	143-44
Chontales	Nicaragua	12.0 N.	85.0 w.	135-36
Chopda	Bombay	21.15 N.	75.20 E.	89-90
Chorazin	Palestine	32.53 N.	35.37 E.	84
Chorillos	Peru	12.5 S.	79.28 w.	141-42
Chorley	England	53.38 N.	2.38 w.	25-26
Choruk River	Caucasus	41.36 N.	41.33 E.	75-76
Choshi River	Japan	35.50 N.	140.50 E.	103-4
Christchurch	England	50.44 N.	1.47 w.	29-30
Christchurch	New Zealand	43.30 S.	172.30 E.	153-54
Christiania	Norway	59.54 N.	10.43 E.	73-74
Christiania Fjord	Norway	59.20 N.	10.55 E.	73-74
Christiansand	Norway	58.8 N.	7.55 E.	73-74
Christiansfeld	Schleswig	55.20 N.	9.29 E.	48
Christiansö	Sweden	55.18 N.	15.6 E.	73-74
Christianstad	Sweden	56.1 N.	14.9 E.	73-74
Christiansted	Danish W. Indies	17.46 N.	64.45 w.	135-36
Christiansund	Norway	63.10 N.	7.45 E.	73-74
Christmas Island	East Indies	10.31 S.	105.33 E.	145-46
Christmas Island	Polynesia	1.56 N.	157.25 w.	155-56
Chrudim	Austria	49.58 N.	15.47 E.	61-62
Chu River	Asiatic Russia	45.0 N.	70.0 E.	85
Chuadanga	Bengal	23.39 N.	88.54 E.	91-92
Chubut River	Argentine Rep.	44.0 S.	67.0 w.	143-44
Chudleigh	England	50.37 N.	3.36 w.	33-34
Chudleigh, Cape	Labrador	60.25 N.	65.0 w.	123-24
Chudskoye Lake	See Peipus.			
Chukchi, dist.	Asiatic Russia	61.0 N.	176.0 E.	85
Chulmleigh	England	50.55 N.	3.52 w.	33-34
Chung-king	China	29.38 N.	106.42 E.	101-2
Chuquisaca	Bolivia	19.3 S.	64.25 w.	139-40
Chuquito	Peru	16.0 S.	70.0 w.	139-40
Chur	Switzerland	46.51 N.	9.33 E.	59-60
Churaman	Orissa	21.8 N.	86.49 E.	91-92
Church	England	53.45 N.	2.23 w.	25-26
Church Hill	Ireland	54.22 N.	7.50 w.	43-44
Church Stretton	England	52.33 N.	2.49 w.	25-26
Churchdown Hill	England	51.53 N.	2.10 w.	29-30
Churchill, Cape	Keewatin	58.47 N.	93.35 w.	128
Churchill River	Keewatin	57.30 N.	95.0 w.	128
Churchtown	Ireland	52.8 N.	6.55 w.	43-44
Churchtown	Ireland	52.12 N.	6.21 w.	43-44
Churn River	England	51.47 N.	1.59 w.	29-30
Churu	Rajputana	28.19 N.	75.1 E.	89-90
Chusan Arch	China	30.15 N.	122.30 E.	101-2
Chusan Islands	Japan	26.0 N.	128.0 E.	99-100
Chusovaya River	Russia	57.0 N.	59.0 E.	75-76
Chutia Nagpur	Bengal	24.0 N.	84.0 E.	91-92
Cibao, Sa de	Haiti	19.0 N.	70.30 w.	135-36
Cienfuegos	Cuba	22.11 N.	80.33 w.	135-36
Cieza	Spain	38.18 N.	1.25 w.	71-72
Cilento Mts.	Italy	40.15 N.	15.0 E.	67-68
Cilician Gates	Asiatic Turkey	37.15 N.	34.40 E.	81-82
Cilli	Austria	46.14 N.	15.16 E.	61-62
Cimarron River	Kansas	37.10 N.	101.40 w.	131-32
Cimone, Monte	Italy	44.10 N.	10.43 E.	69-70
Cinaloa	See Sinaloa.			
Cinca River	Spain	41.23 N.	0.18 E.	71-72
Cincinnati	Ohio	39.3 N.	84.24 w.	133-34
Cinto, Mount	France	42.25 N.	9.0 E.	51-52
Cintra	Portugal	38.56 N.	8.23 w.	71-72
Ciotat, La	France	43.12 N.	5.36 E.	51-52
Circars, Northern	Madras	18.0 N.	83.0 E.	93-94
Circassia, dist.	Russia	44.0 N.	40.0 E.	75-76
Circeo, Cape	Italy	41.11 N.	13.3 E.	67-68
Cirencester	England	51.43 N.	1.57 w.	29-30
Cis-Caucasia, div.	Russia	44.30 N.	42.0 E.	75-76
Cis-Sutlej States	Punjab	30.55 N.	75.54 E.	89-90
Citará, Mt.	Colombia	6.30 N.	76.0 w.	139-40
Citeaux	France	47.9 N.	5.5 E.	49-50
Citlaltepetl, Vol.	See Orizaba.			
Citta di Castello	Italy	43.27 N.	12.14 E.	69-70
Citta Vecchia	Malta	35.52 N.	14.23 E.	67-68
Ciudad Bolivar	Venezuela	8.8 N.	63.57 w.	139-40
Ciudad Real	Spain	38.59 N.	3.58 w.	71-72
Ciudad Rodrigo	Spain	40.36 N.	6.32 w.	71-72
Ciudadela	Minorca Island	40.0 N.	3.54 E.	71-72
Civita Castellana	Italy	42.17 N.	12.26 E.	69-70
Civitavecchia	Italy	42.6 N.	11.48 E.	69-70
Civray	France	46.10 N.	0.19 E.	51-52
Clackmannan	Scotland	56.7 N.	3.45 w.	41-42
Clacton-on-Sea	England	51.48 N.	1.9 E.	27-28
Clairac	France	44.13 N.	0.20 E.	51-52
Clairvaux	France	46.35 N.	5.42 E.	49-50
Clamecy	France	47.27 N.	3.31 E.	49-50
Clanwilliam	Cape Colony	32.5 S.	18.57 E.	117-18
Clapham	Surrey, England	51.28 N.	0.8 E.	27-28
Clara	Ireland	53.21 N.	7.36 w.	43-44
Clare	England	52.5 N.	0.37 E.	27-28
Clare	South Australia	33.52 S.	138.36 E.	152
Clare and co.	Ireland	52.48 N.	8.58 w.	43-44
Clare Island	Ireland	53.48 N.	10.0 w.	43-44
Clare River	Ireland	53.37 N.	8.48 w.	43-44
Claregalway R.	Ireland	53.20 N.	8.58 w.	43-44
Claremont	England	51.21 N.	0.15 w.	27-28
Claremont	New Hampshire	43.22 N.	72.23 w.	133-34
Claremorris	Ireland	53.43 N.	8.59 w.	43-44
Clarence	Ontario	45.29 N.	75.15 w.	126
Clarence Peak	Fernando Po	3.41 N.	8.46 E.	109-10
Clarence River	New S. Wales	29.26 S.	153.20 E.	150
Clarence River	New Zealand	42.10 S.	173.58 E.	153-54
Clarence Strait	N. Territory, S. Australia	12.30 S.	130.0 E.	147-48
Clarendon	South Australia	35.10 S.	138.40 E.	152
Clarens	Switzerland	46.26 N.	6.54 E.	59-60
Clarie Land	Antarctica	66.30 S.	138.0 E.	12
Clark Point	Ontario	44.4 N.	81.54 w.	126
Clarke Island	Tasmania	40.33 S.	148.12 E.	153-54
Clarke Range	Queensland	21.20 S.	149.0 E.	151
Clarksburg	West Virginia	39.17 N.	83.17 w.	133-34
Clarksville	Tennessee	36.33 N.	87.24 w.	133-34
Clausthal	Germany	51.48 N.	10.20 E.	55-56
Claverdon	England	52.17 N.	1.43 w.	29-30
Clay Cross	England	53.10 N.	1.25 w.	25-26
Clayton	England	53.48 N.	1.51 w.	25-26
Clear, C. and I.	Ireland	51.25 N.	9.32 w.	43-44
Clearwater, L.	Labrador Penin.	56.12 N.	74.35 w.	123-24
Cleator Moor	England	54.31 N.	3.31 w.	23-24
Cleckheaton	England	53.44 N.	1.43 w.	25-26
Clee Hills	England	52.24 N.	2.37 w.	29-30
Cleethorpe	England	53.34 N.	0.2 w.	25-26
Cleeve Cloud Hill	England	51.56 N.	2.0 w.	29-30
Cleish Hills	Scotland	56.10 N.	3.30 w.	41-42
Clent Hills	England	52.25 N.	2.0 w.	29-30
Cleobury Mortimer	England	52.23 N.	2.29 w.	29-30
Clermont	Queensland	22.49 S.	147.38 E.	151
Clermont Ferrand	France	45.46 N.	3.5 E.	51-52
Clevedon	England	51.26 N.	2.52 w.	33-34
Cleveland	England	54.30 N.	1.0 w.	23-24
Cleveland	Ohio	41.29 N.	81.39 w.	133-34
Cleveland	Queensland	27.33 S.	153.19 E.	151
Clèves	Germany	51.47 N.	6.9 E.	55-56
Clew Bay	Ireland	53.50 N.	9.45 w.	43-44
Clifden	Ireland	53.29 N.	10.1 w.	43-44
Cliffy Head	New Zealand	43.3 S.	170.28 E.	153-54
Clifton	See Bristol.			
Clifton	England	54.38 N.	2.43 w.	23-24
Clinch River	Tennessee	35.53 N.	84.18 w.	133-34
Clingman's Dome	North Carolina	35.50 N.	82.10 w.	133-34
Clinton	Arkansas	35.33 N.	92.33 w.	129-30
Clinton	British Columbia	51.5 N.	121.35 w.	128
Clinton	Iowa	41.50 N.	90.19 w.	129-30
Clinton	Massachusetts	42.27 N.	71.42 w.	133-34
Clinton	New York	43.1 N.	75.24 w.	133-34
Clinton	New Zealand	46.8 S.	169.16 E.	153-54
Clinton	Texas	29.3 N.	97.15 w.	131-32
Clipperton Island	Pacific Ocean	10.30 N.	109.6 w.	155-56
Clitheroe	England	53.53 N.	2.23 w.	25-26
Clive	New Zealand	39.36 S.	176.50 E.	153-54
Cloates, Cape	W. Australia	23.30 S.	113.40 E.	147-48
Cloch Point	Scotland	55.52 N.	4.52 w.	39-40
Clogh	Kilkenny	52.52 N.	7.9 w.	43-44
Clogh and R.	Antrim	54.58 N.	6.17 w.	43-44
Cloghan	Ireland	53.14 N.	7.52 w.	43-44
Cloghane	Ireland	52.14 N.	10.10 w.	43-44
Clogher	Tyrone	54.25 N.	7.11 w.	43-44
Clogher Head	Kerry	52.9 N.	10.28 w.	43-44
Clogher Head	Louth	53.47 N.	6.13 w.	43-44
Cloghy and Bay	Ireland	54.26 N.	5.28 w.	43-44
Clonakilty & Bay	Ireland	51.37 N.	8.50 w.	43-44
Cloncurry	Queensland	20.40 S.	140.33 E.	151
Clonegall	Ireland	52.42 N.	6.38 w.	43-44
Clones	Ireland	54.13 N.	7.17 w.	43-44
Clonfert	Ireland	53.15 N.	8.3 w.	43-44
Clonmacnoise	Ireland	53.20 N.	7.59 w.	43-44
Clonmel	Ireland	52.22 N.	7.41 w	43-44
Clonmellon	Ireland	53.39 N.	7.2 w.	43-44
Clonmore	Ireland	52.49 N.	6.34 w.	43-44
Clontarf	Ireland	53.17 N.	6.12 w.	43-44
Clooaghmore	Ireland	54.12 N.	9.18 w.	43-44
Cloondara	Ireland	53.48 N.	7.53 w.	43-44
Cloone	Ireland	53.57 N.	7.47 w.	43-44
Clooneenbeg	Ireland	53.35 N.	8.14 w.	43-44
Cloontuskert	Ireland	54.12 N.	9.18 w.	43-44
Closeburn	Scotland	55.33 N.	3.13 w.	41-42
Closepett	Mysore	12.43 N.	77.19 E.	93-94
Cloudy Bay	New Zealand	41.30 S.	174.5 E.	153-54
Cloughjordan	Ireland	52.7 N.	8.2 w.	43-44
Cloughton	England	54.20 N.	0.26 w.	23-24
Clova	Scotland	56.51 N.	3.6 w.	37-38
Clovelly	England	51.0 N.	4.24 w.	33-34
Cloyne	Ireland	51.52 N.	8.7 w.	43-44
Clun	England	52.27 N.	3.2 w.	31-32
Clunes	Victoria	37.8 S.	143.47 E.	149
Clunio	Scotland	56.34 N.	3.27 w.	41-42
Cluny	France	46.26 N.	4.39 E.	49-50
Cluses	France	46.3 N.	6.34 E.	49-50
Clusone	Italy	45.54 N.	9.57 E.	69-70
Clutha River	New Zealand	46.20 S.	169.50 E.	153-54
Clwyd River	Wales	53.12 N.	3.23 w.	31-32
Clydo	New Zealand	44.56 S.	169.26 E.	153-54
Clyde	New Zealand	39.0 S.	177.30 E.	153-54
Clyde, Falls of	Scotland	55.39 N.	3.48 w.	41-42
Clyde, Firth of	Scotland	55.30 N.	5.0 w.	39-40
Clyde River	Scotland	55.57 N.	4.40 w.	41-42
Clydebank	Scotland	55.54 N.	4.12 w.	41-42
Coa River	Portugal	40.55 N.	7.0 w.	71-72
Coachford	Ireland	51.54 N.	8.47 w.	43-44
Coahuila, state	Mexico	27.45 N.	101.45 w.	135-36
Coal Island	Ireland	54.33 N.	6.42 w.	43-44
Coal River	Tasmania	42.45 S.	147.30 E.	153-54
Coalbrookdale	England	52.37 N.	2.27 w.	29-30
Coalville	England	52.46 N.	1.7 w.	29-30
Coary	Brazil	4.20 S.	64.3 w.	139-40
Coast Range	California	40.0 N.	123.0 w.	131-32
Coatbridge	Scotland	55.52 N.	4.3 w.	41-42
Coati Island	Bolivia	15.56 S.	69.0 w.	139-40
Cobalt	Ontario	47.25 N.	79.40 w.	123-24
Coban	Guatemala	15.29 N.	90.33 w.	135-36
Cobar	New S. Wales	31.30 S.	145.35 E.	150
Cobbler, The	Scotland	56.12 N.	4.47 w.	39-40
Cobbora	New S. Wales	32.4 S.	149.28 E.	150
Cobden	Victoria	38.19 S.	143.6 E.	149

		Lat.	Long.	Map
Cobequid Bay	*Nova Scotia*	45.20 N.	63 35 w.	127
Cobequid Mts	*Nova Scotia*	45.32 N.	63.35 w.	127
Cobham	*Kent, England*	51.24 N.	0.25 E.	27-28
Cobham	*Surrey, England*	51.20 N.	0.24 w.	27-28
Cobija	*Chile*	22.28 S.	70.14 w.	143-44
Coblenz	*Germany*	50.21 N.	7.35 E.	55-56
Cobourg	*Ontario*	43.58 N.	78.15 w.	126
Cobre	*Cuba*	20.6 N.	76.7 w.	135-36
Coburg	*Germany*	50.15 N.	12.59 E.	55-56
Coburg Penin.	*N. Territory, S. Australia*	11.25 S.	132.0 E.	147-48
Cocanada	*Madras*	16.57 N.	82.15 E.	93-94
Cochabamba	*Bolivia*	17.20 S.	65.45 w.	139-40
Cochin	*Madras*	9.58 N.	76.17 E.	93-94
Cochin China	*Anam*	14.0 N.	109.0 E.	95
Cochin China	*Cambodia*	10.0 N.	106.0 E.	95
Cockburn	*South Australia*	52.5 S.	141.0 E.	152
Cockburn Chan.	*Chile*	54.30 S.	72.0 w.	143-44
Cockburn Harb.	*Caicos Islands*	21.30 N.	71.30 w.	135-36
Cockburn Island	*Ontario*	45.55 N.	83.35 w.	126
Cockburn Land	*Franklin, Canada*	71.0 N.	82.0 w.	123-24
Cockburnspath	*Scotland*	55.51 N.	2.22 w.	41-42
Cockenzie	*Scotland*	55.58 N.	2.57 w.	41-42
Cockermouth	*England*	54.40 N.	3.22 w.	23-24
Cockpen	*Scotland*	55.52 N.	3.6 w.	41-42
Cockscomb Mts.	*Brit. Honduras*	16.50 N.	88.30 w.	135-36
Coco Islands	*Bay of Bengal*	14.4 N.	93.21 E.	95
Cocos Islands	*See* Keeling.			
Cod, Cape	*Massachusetts*	42.5 N.	70.10 w.	133-34
Cod's Head	*Ireland*	51.40 N.	10.6 w.	43-44
Codogno	*Italy*	45.8 N.	9.42 E.	69-70
Coen	*Queensland*	13.55 S.	143.15 E.	151
Coevorden	*Netherlands*	52.40 N.	6.45 E.	47
Coffin Bay	*South Australia*	34.25 S.	135.12 E.	152
Coffs Harbour	*New S. Wales*	30.25 S.	153.10 E.	150
Cofre de Perote	*Mexico*	19.20 N.	97.21 w.	135-36
Coggeshall	*England*	51.53 N.	0.42 E.	27-28
Cognac	*France*	45.41 N.	0.19 w.	51-52
Cohoes	*New York*	42.45 N.	73.46 w.	133-34
Coiba Island	*Colombia*	6.20 N.	80.30 w.	139-40
Coimbatore	*Madras*	10.59 N.	76.59 E.	93-94
Coimbra	*Bolivia*	19.50 S.	57.15 w.	139-40
Coimbra	*Portugal*	40.13 N.	8.24 w.	71-72
Coin	*Spain*	36.44 N.	4.50 w.	71-72
Coire	*Switzerland*	46.51 N.	9.31 E.	59-60
Cojedes River	*Venezuela*	9.0 N.	68.35 w.	139-40
Cojutepeque	*Salvador*	13.48 N.	88.58 w.	135-36
Col de l'Argentière	*Switzerland*	44.25 N.	6.55 E.	59-60
Col do Pertus	*France*	42.28 N.	2.55 E.	51-52
Col dell' Altare	*Italy*	44.35 N.	8.20 E.	69-70
Col di Tenda	*Italy*	44.8 N.	7.36 E.	69-70
Colac	*Victoria*	38.31 S.	143.36 E.	149
Colare River	*New S. Wales*	33.40 S.	145.5 E.	150
Colberg	*Germany*	54.10 N.	15.35 E.	57-58
Colchester	*England*	51.53 N.	0.24 E.	27-28
Cold Fell	*England*	55.32 N.	2.7 w.	23-24
Coldingham	*Scotland*	55.53 N.	2.10 w.	41-42
Coldstream	*Scotland*	55.40 N.	2.19 w.	41-42
Coldwater	*Michigan*	41.54 N.	85.2 w.	133-34
Coleford	*Gloucester*	51.47 N.	2.37 w.	29-30
Coleford	*Somerset*	51.14 N.	2.27 w.	33-34
Colenso	*Natal*	28.44 S.	29.50 E.	117-18
Coleraine	*Ireland*	55.8 N.	6.41 w.	43-44
Coleraine	*Victoria*	37.36 S.	141.40 E.	149
Coleridge, Lake	*New Zealand*	43.17 S.	171.35 E.	153-54
Coleroon River	*Madras*	11.26 N.	79.52 E.	93-94
Colesberg	*Cape Colony*	30.34 S.	25.33 E.	117-18
Coleshill	*England*	52.31 N.	1.3 w.	29-30
Colgong	*Bengal*	25.16 N.	87.17 E.	91-92
Colico	*Italy*	46.6 N.	9.24 E.	69-70
Colima Vol.	*Mexico*	19.25 N.	103.33 w.	135-36
Colinsburgh	*Scotland*	56.13 N.	2.51 w.	41-42
Colinton	*Scotland*	55.54 N.	3.17 w.	41-42
Colinton	*New S. Wales*	35.50 S.	149.15 E.	150
Colintraive	*Scotland*	55.56 N.	5.8 w.	39-40
Coll Island	*Scotland*	56.37 N.	6.31 w.	39-40
Collares	*Portugal*	38.46 N.	9.29 w.	71-72
Collo	*Italy*	43.25 N.	11.7 E.	69-70
Collegal	*Madras*	12.10 N.	77.9 E.	93-94
Collier Bay	*W. Australia*	16.0 S.	124.15 E.	147-48
Collieston	*Scotland*	57.21 N.	1.26 w.	37-38
Collingwood	*New Zealand*	40.41 S.	172.40 E.	153-54
Collingwood	*Ontario*	44.30 N.	80.20 w.	126
Collinstown	*Ireland*	53.38 N.	7.13 w.	43-44
Collo	*Algeria*	36.57 N.	6.28 E.	107
Collo dell' Altare	*Italy*	44.20 N.	8.22 E.	69-70
Collooney	*Ireland*	54.11 N.	8.29 w.	43-44
Colmar	*Germany*	48.6 N.	7.19 E.	55-56
Colmonell	*Scotland*	55.8 N.	4.54 w.	39-40
Colne	*England*	53.53 N.	2.10 w.	25-26
Colne River	*England*	51.41 N.	0.23 w.	27-28
Colney Hatch	*Middlesex*	51.37 N.	0.8 w.	27-28
Coloane Island	*See* Macao.			
Cologne	*Germany*	50.56 N.	6.59 E.	55-56
Colombia, Rep.	*South America*	4.0 N.	75.0 w.	137-38
Colombo	*Ceylon*	6.56 N.	79.59 E.	93-94
Colon	*Colombia*	9.23 N.	79.23 w.	139-40
Colonelganj	*Oudh*	27.8 N.	81.44 E.	91-92
Colonia	*Uruguay*	34.28 S.	57.43 w.	143-44
Colonna, Cape	*Greece*	37.38 N.	24.1 E.	65-66
Colonno (Nao) C.	*Italy*	39.6 N.	17.14 E.	67-68
Colonsay (Island)	*Scotland*	56.4 N.	6.12 w.	39-40
Colonsay, Pas. of	*Scotland*	56.7 N.	6.22 w.	39-40
Colorado, Rio	*Argentine Rep.*	39.0 S.	64.0 w.	143-44
Colorado, Rio	*California*	32.30 N.	114.55 w.	131-32
Colorado, Rio	*Texas*	29.30 N.	96.15 w.	129-30
Colorado, River	*Arizona*	32.30 N.	114.55 w.	131-32
Colorado, state	*United States*	38.0 N.	105.0 w.	131-32
Colorado Springs	*Colorado*	38.48 N.	105.1 w.	131-32
Colpoy's Bay	*Ontario*	44.47 N.	81.12 w.	126
Columbia	*Arkansas*	33.22 N.	91.7 w.	129-30
Columbia	*Missouri*	39.0 N.	92.23 w.	129-30
Columbia	*Louisiana*	32.9 N.	92.3 w.	129-30
Columbia	*Pennsylvania*	40.0 N.	76.24 w.	133-34
Columbia	*South Carolina*	34.2 N.	80.57 w.	129-30
Columbia	*Tennessee*	35.38 N.	87.2 w.	133-34
Columbia, Dist. of	*United States*	38.55 N.	77.5 w.	133-34
Columbia River	*Washington*	46.10 N.	123.0 w.	131-32
Columbretes Is.	*Spain*	39.54 N.	0.42 E.	71-72
Columbus	*Georgia*	32.23 N.	84.59 w.	129-30
Columbus	*Indiana*	39.10 N.	85.51 w.	133-34
Columbus	*Mississippi*	33.27 N.	88.47 w.	129-30
Columbus	*Ohio*	39.56 N.	82.56 w.	133-34
Columbus	*Texas*	29.45 N.	96.22 w.	129-30
Colville, Cape	*New Zealand*	36.30 S.	175.24 E.	153-54
Colwyn Bay	*Wales*	53.17 N.	3.43 w.	31-32
Colyton	*England*	50.44 N.	3.4 w.	33-34
Comacchio	*Italy*	44.42 N.	12.11 E.	69-70
Comacchio, Val di	*Italy*	44.40 N.	12.8 E.	69-70
Comaralingam	*Madras*	10.29 N.	77.24 E.	93-94
Comayagua	*Honduras*	14.27 N.	87.39 w.	135-36
Combaconum	*Madras*	10.58 N.	79.25 E.	93-94
Combe-Florey	*England*	51.4 N.	3.13 w.	33-34
Comber	*Ireland*	54.33 N.	5.45 w.	43-44
Combin, Mt.	*Switzerland*	45.56 N.	7.18 E.	59-60
Cembomartin	*England*	51.13 N.	4.2 w.	33-34
Comeragh, Mts	*Ireland*	52.17 N.	7.30 w.	43-44
Comet	*Queensland*	23.40 S.	148.31 E.	151
Comillah	*Bengal*	23.28 N.	91.13 E.	91-92
Comines	*Belgium, &c.*	50.46 N.	2.59 E.	47
Comino Island	*Mediterranean*	36.0 N.	14.18 E.	67-68
Comiso	*Sicily*	36.57 N.	14 36 E.	67-68
Commander's Is.	*Kamchatka*	55.0 N.	166.30 E.	77-78
Commentrey	*France*	46.15 N.	2.45 E.	51-52
Commissioners L.	*Quebec*	48.10 N.	72.16 w.	125
Como	*Italy*	45.48 N.	9.3 E.	69-70
Como	*New S. Wales*	34.0 S.	151.10 E.	150
Como, Lago di	*Italy*	46.0 N.	9.15 E.	69-70
Comorin, Cape	*Madras*	8.4 N.	77.35 E.	93-94
Comoro Islands	*East Africa*	11.30 S.	43.30 E.	9-10
Compass Berg	*Cape Colony*	31.48 S.	24.50 E.	117-18
Compiègne	*France*	49.25 N.	2.50 E.	49-50
Compton	*Quebec*	45.13 N.	71.52 w.	125
Comrie	*Scotland*	56.22 N.	3.59 w.	41-42
Cona Water	*Scotland*	56.47 N.	5.25 w.	39-40
Conara	*Tasmania*	41.51 S.	147.22 E.	153-54
Concarneau	*France*	47.53 N.	3.53 w.	49-50
Concepcion	*Argentine Rep.*	32.32 S.	58.16 w.	143-44
Concepcion	*Bolivia*	16.0 S.	62.0 w.	139-40
Concepcion	*Chile*	36.48 S.	72.3 w.	143-44
Concepcion	*Mexico*	28.33 N.	107.30 w.	135-36
Concepcion	*Paraguay*	23.33 S.	57.0 w.	143-44
Concepcion Bay	*S.-W. Africa*	24.0 S.	14.30 E.	117-18
Concepcion de la Vega	*San Domingo*	19.15 N.	70.30 w.	135-36
Conception Bay	*Newfoundland*	47.56 N.	53.11 w.	127
Conception Point	*California*	34.30 N.	120.30 w.	131-32
Conchagua Vol.	*Salvador*	13.16 N.	87.50 w.	135-36
Conchaguita Vol.	*Salvador*	13.13 N.	87.46 w.	135-36
Conchos, Rio	*Mexico*	29.5 N.	105.30 w.	135-36
Concord	*Massachusetts*	42.23 N.	71.23 w.	133-34
Concord	*New Hampshire*	43.10 N.	71.30 w.	133-34
Concordia	*Argentine Rep.*	31.25 S.	58.1 w.	143-44
Condamine River	*Queensland*	27.12 S.	149.40 E.	151
Condé	*France*	48.24 N.	0.49 E.	49-50
Condé-sur-l'Escaut	*France*	50.27 N.	3.24 E.	49-50
Condé-sur-Noireau	*France*	48.53 N.	0.33 w.	49-50
Condobolin	*New S. Wales*	33.10 S.	147.18 E.	150
Condom	*France*	43.57 N.	0.22 E.	51-52
Condon	*W. Australia*	20.5 S.	119.0 E.	147-48
Condroz, dist.	*Belgium*	50.24 N.	5.12 E.	47
Conegliano	*Italy*	45.53 N.	12.17 E.	69-70
Coney Island	*New York*	40.39 N.	74.0 w.	133-34
Confuso, Rio	*Paraguay*	23.54 S.	57.25 w.	143-44
Cong	*Ireland*	53.33 N.	9.17 w.	43-44
Congleton	*England*	53.10 N.	2.14 w.	25-26
Congo, French	*West Africa*	2.30 S.	12.30 E.	113-14
Congo River	*West Africa*	6.0 S.	13.0 E.	113-14
Congo State	*Central Africa*	7.0 S.	13.0 E.	113-14
Congrehoy Peak	*Honduras*	15.39 N.	87.2 w.	135-36
Coni	*See* Cuneo.			
Conishead Priory	*England*	54.11 N.	3.4 w.	23-24
Coniston Lake	*England*	54.20 N.	3.5 w.	23-24
Conjeveram	*Madras*	12.50 N.	79.45 E.	93-94
Conn, Lough	*Ireland*	54.2 N.	9.15 w.	43-44
Connah's Quay	*Wales*	53.13 N.	3.3 w.	31-32
Connaught, prov.	*Ireland*	53.44 N.	9.0 w.	43-44
Connecticut	*United States*	41.40 N.	72.40 w.	133-34
Connecticut R.	*Vermont*	43.35 N.	72.20 w.	133-34
Connel Ferry	*Scotland*	56.27 N.	5.23 w.	39-40
Connemara	*Ireland*	53.23 N.	9.50 w.	43-44
Connor	*Ireland*	54.48 N.	6.12 w.	43-44
Conococha Lake	*Peru*	8.45 S.	77.40 w.	139-40
Conon	*Scotland*	57.33 N.	4.27 w.	37-38
Consett	*England*	54.51 N.	1.52 w.	23-24
Constance and L.	*Switzerland*	47.35 N.	9.25 E.	59-60
Constantia	*Cape Colony*	34.3 S.	18.27 E.	117-18
Constantina	*Spain*	37.53 N.	5.43 w.	71-72
Constantine	*Algeria*	36.20 N.	6.33 E.	107
Constantinople	*Turkey*	41.0 N.	29.0 E.	63-64
Constantsa	*Rumania*	44.12 N.	28.41 E.	63-64
Constitucion	*Chile*	35.20 S.	72.28 w.	143-44
Constituição	*Brazil*	22.44 S.	47.38 w.	141-42
Contas and River	*Brazil*	13.17 S.	42.34 w.	141-42
Contréxevillo	*France*	48.9 N.	5.51 E.	49-50
Conversano	*Italy*	40.58 N.	17.7 E.	67-68
Conway	*Wales*	53.17 N.	3.50 w.	31-32
Conwil-in-Elvet	*Wales*	51.57 N.	4.21 w.	31-32
Coogee	*New S. Wales*	33.56 S.	151.16 E.	150
Cook, Mount	*New Zealand*	43.40 S.	170.10 E.	153-54
Cook Islands	*S. Pacific Ocean*	20.0 S.	158.8 w.	155-56
Cook Sound	*Alaska*	60.0 N.	153.0 w.	121-22
Cook's Bay	*Easter Island*	27.8 S.	109.24 w.	155-56
Cook's Strait	*New Zealand*	41.30 S.	174.30 E.	153-54
Cookstown	*Ireland*	54.39 N.	6.45 w.	43-44
Cooktown	*Queensland*	15.27 S.	145.25 E.	151
Coolah	*New S. Wales*	31.48 S.	149.44 E.	150
Coolaney	*Ireland*	54.10 N.	8.37 w.	43-44
Cooley Point	*Ireland*	53.58 N.	6.8 w.	43-44
Coolgardie	*W. Australia*	30.57 S.	121.10 E.	147-48
Cooma	*New S. Wales*	36.13 S.	149.9 E.	150
Coomassie	*Ashanti*	6.30 N.	1.30 w.	109-10
Coonabaran	*New S. Wales*	31.15 S.	149.15 E.	150
Coonamble	*New S. Wales*	31.0 S.	148.28 E.	150
Cooper Creek	*Queensland*	26.0 S.	142.0 E.	151
Cooper's Creek	*Victoria*	21.25 S.	148.29 E.	149
Coorg	*South India*	11.56 N.	75.25 E.	93-94
Coorong, The	*South Australia*	36.0 S.	139.30 E.	152
Coosa River	*Alabama*	32.50 N.	86.43 w.	129-30
Cootamundra	*New S. Wales*	34.39 S.	148.2 E.	150
Cootehall	*Ireland*	53.59 N.	8.9 w.	43-44
Cootehill	*Ireland*	54.4 N.	7.5 w.	43-44
Copaeacaburna Peninsula	*Bolivia*	16.30 S.	69.0 w.	139-40
Copais, Lake	*Greece*	38.25 N.	23.5 E.	65-66
Copan	*Honduras*	14.41 N.	89.28 w.	135-36
Copeland	*New S. Wales*	31.48 S.	151.35 E.	150
Copeland Forest	*England*	54.29 N.	3.24 w.	23-24
Copeland Island	*Ireland*	54.41 N.	5.32 w.	43-44
Copenhagen	*Denmark*	55.40 N.	12.35 E.	48
Copiapo	*Chile*	27.21 S.	70.32 w.	143-44
Copiapo Vol.	*Argentine Rep.*	27.18 S.	69.20 w.	143-44
Copinshay (I.)	*Orkney Islands*	58.54 N.	2.40 w.	35-36
Coppename River	*Dutch Guiana*	5.0 N.	55.55 w.	139-40
Copper Harbor	*Michigan*	47.37 N.	87.50 w.	133-34
Copperfield	*Queensland*	22.49 S.	147.43 E.	151
Coppermine R.	*Mackenzie*	66.30 N.	115.0 w.	123-24
Coppet	*Switzerland*	46.20 N.	6.11 E.	59-60
Coquet Island	*England*	55.20 N.	1.34 w.	23-24
Coquet River	*England*	55.20 N.	1.35 w.	23-24
Coquilhatville	*Congo Free State*	0.5 N.	18.8 E.	113-14
Coquimbo	*Chile*	29.50 S.	71.20 w.	143-44
Coraki	*New S. Wales*	29.41 S.	152.48 E.	150
Coral Sea	*Queensland*	15.0 S.	148.0 E.	151
Corangamite L.	*Victoria*	38.10 S.	143.25 E.	149
Corato	*Italy*	41.8 N.	16.25 E.	67-68
Corbeil	*France*	48.36 N.	2.26 E.	49-50
Corbières, Mts.	*France*	42.54 N.	2.30 E.	51-52
Corbridge	*England*	54.58 N.	2.1 w.	23-24
Corby	*England*	52.49 N.	0.42 w.	25-26
Corcovado, G. of	*Chile*	43.0 S.	73.15 w.	143-44
Corcubion	*Spain*	42.57 N.	9.11 w.	71-72
Cordoba	*Argentine Rep.*	31.24 S.	64.6 w.	143-44
Cordoba	*Mexico*	18.42 N.	96.50 w.	135-36
Cordoba	*Peru*	14.6 S.	75.8 w.	139-40
Cordova	*Spain*	37.51 N.	4.52 w.	71-72
Corea	*See* Korea.			
Corentyn River	*Dutch Guiana*	5.40 N.	57.0 w.	139-40
Corfe Castle	*England*	50.37 N.	2.3 w.	29-30
Corfu	*Greece*	39.37 N.	19.55 E.	65-66
Corfu Island	*Greece*	39.35 N.	19.50 E.	65-66
Cori	*Italy*	41.38 N.	12.53 E.	69-70
Corigliano	*Italy*	39.34 N.	16.34 E.	67-68
Corinna	*Tasmania*	41.40 S.	144.48 E.	153-54
Corinth	*Greece*	37.55 N.	22.53 E.	65-66
Corinth	*Mississippi*	34.55 N.	88.33 w.	129-30
Corinth, Gulf of	*Greece*	38.15 N.	22.30 E.	65-66
Corinto	*Nicaragua*	12.28 N.	87.2 w.	135-36
Corio Bay	*Victoria*	38.5 S.	144.30 E.	149
Corisco Bay	*French Congo*	0.50 N.	9.30 E.	113-14
Cork	*Ireland*	51.53 N.	8.28 w.	43-44
Cork, co	*Ireland*	51.59 N.	8.30 w.	43-44
Cork Harbour	*Ireland*	51.50 N.	8.17 w.	43-44
Corleone	*Sicily*	37.49 N.	13.17 E.	67-68
Cormorant Point	*Anticosti Island*	49.4 N.	61.51 w.	123-24
Corner Inlet	*Victoria*	38.55 S.	146.17 E.	149
Corneto	*Italy*	42.16 N.	11.46 E.	69-70
Cornhill	*England*	55.39 N.	2.18 w.	23-24
Corning	*New York*	42.9 N.	77.9 w.	133-34
Corno, Monte	*Italy*	42.27 N.	13.40 E.	69-70
Cornwall	*Ontario*	45.3 N.	74.48 w.	126
Cornwall, co.	*England*	50.25 N.	4.40 w.	33-34
Cornwallis	*Nova Scotia*	45.7 N.	64.9 w.	127
Coro	*Venezuela*	11.23 N.	69.40 w.	139-40
Coromandel	*New Zealand*	36.47 S.	175.35 E.	153-54
Coromandel Cst.	*Madras*	12.0 N.	80.0 E.	93-94
Coronado Beach	*California*	32.46 N.	117.8 w.	131-32
Coronation Gulf	*Mackenzie*	68.0 N.	115.0 w.	123-24
Coronea, ruins	*Greece*	36.57 N.	21.57 E.	65-66
Corowa	*New S. Wales*	35.59 S.	146.25 E.	150
Corpus Christi	*Texas*	27.50 N.	97.32 w.	129-30
Corran	*Scotland*	56.43 N.	5.13 w.	39-40
Corrèze, dep.	*France*	45.20 N.	1.45 E.	51-52
Corrib, Lough	*Ireland*	53.25 N.	9.15 w.	43-44
Corrichie Moor	*Scotland*	57.7 N.	2.28 w.	37-38
Corrie	*Scotland*	55.38 N.	6.50 w.	39-40
Corrientes	*Argentine Rep.*	28.45 S.	58.0 w.	143-44
Corrientes, Cape	*Argentine Rep.*	38.0 S.	57.23 w.	143-44
Corrientes, Cape	*Colombia*	5.23 N.	77.34 w.	139-40
Corrientes, Cape	*Mexico*	20.30 N.	105.39 w.	135-36
Corrientes, Cape	*Port. East Africa*	24.6 S.	35.24 E.	113-14
Corris	*Wales*	52.40 N.	3.50 w.	31-32
Corry	*Pennsylvania*	41.57 N.	79.40 w.	133-34
Corryarrick	*Scotland*	57.2 N.	4.39 w.	37-38
Corryvrechan	*Scotland*	56.9 N.	5.44 w.	39-40
Corsewall Point	*Scotland*	55.0 N.	5.9 w.	39-40
Corsham	*England*	51.27 N.	2.11 w.	29-30
Corsica Island	*France*	42.0 N.	9.0 E.	69-70
Corso, Cape	*France*	43.1 N.	9.23 E.	51-52
Corstorphine	*Scotland*	55.57 N.	3.18 w.	41-42
Cortachy	*Scotland*	56.43 N.	3.0 w.	37-38
Corte	*France*	42.17 N.	9.9 E.	51-52
Cortona	*Italy*	43.17 N.	11.59 E.	69-70
Coruisk, Loch	*Scotland*	57.12 N.	6.11 w.	35-36
Corumba	*Bolivia*	19.0 S.	57.20 w.	139-40
Corunna	*Spain*	43.22 N.	8.25 w.	71-72
Corve Dale	*England*	52.28 N.	2.42 w.	25-26
Corvo Island	*Azores*	39.33 N.	31.10 w.	119-20
Corwen	*Wales*	52.59 N.	3.24 w.	31-32
Corygaum	*See* Koregaon.			
Cos Island	*Asia Minor*	36.50 N.	27.10 E.	81-82
Coseguina Vol.	*Nicaragua*	12.57 N.	87.32 w.	135-36
Cosenza	*Italy*	39.19 N.	16.17 E.	67-68
Cosmoledo I.	*Indian Ocean*	9.45 S.	47.40 E.	9-10
Cosne	*France*	47.26 N.	2.58 E.	49-50
Cossack	*W. Australia*	20.40 S.	117.8 E.	147-48
Costa Rica, Rep.	*Central America*	10.0 S.	84.0 w.	135-36
Costentza	*See* Constantsa.			

		Lat.	Long.	Map
Côte d'Or, dep.	France	47.30 N.	5.0 E.	49-50
Côte d'Or, Mts.	France	47.15 N.	4.50 E.	49-50
Coteau du Lac	Quebec	45.17 N.	74.12 w.	125
Cotentin, dist.	France	49.15 N.	1.25 w.	49-50
Côtes-du-Nord	France	48.25 N.	2.50 w.	49-50
Cothi River	Wales	52.0 N.	4.0 w.	31-32
Cotopaxi, Mt.	Ecuador	0.48 S.	78.0 w.	139-40
Cotrone	Italy	39.8 N.	17.8 E.	67-68
Cotswold Hills	England	51.50 N.	2.5 w.	29-30
Cotta Bato	Philippines	7.6 N.	124.12 E.	96
Cottingham	England	53.47 N.	0.26 w.	25-26
Coubre, Pointe de la	France	45.42 N.	1.15 w.	51-52
Coulagh Bay	Ireland	57.42 N.	10.0 w.	43-44
Coulman Island	Antarctica	73.36 S.	170.0 E.	12
Coulmiers	France	47.56 N.	1.39 E.	49-50
Coulommiers	France	48.50 N.	3.5 E.	49-50
Council Bluffs	Iowa	41.18 N.	95.58 w.	129-30
Coupar Angus	Scotland	56.33 N.	3.16 w.	41-42
Courbevoie	France	48.51 N.	2.19 E.	49-50
Courland	Russia	57.0 N.	23.0 E.	75-76
Courmayeur	Italy	45.47 N.	7.58 E.	69-70
Courtmacsherry	Ireland	51.38 N.	8.41 w.	43-44
Courtown	Ireland	52.39 N.	6.13 w.	43-44
Courtray	Belgium	50.49 N.	3.15 E.	47
Coutances	France	49.2 N.	1.26 w.	49-50
Coutras	France	45.3 N.	0.7 w.	51-52
Cove	Scotland	57.7 N.	2.4 w.	37-38
Cove	Scotland	55.59 N.	4.51 w.	39-40
Covehithe Ness	England	52.23 N.	1.44 E.	27-28
Coventry	England	52.26 N.	1.30 w.	29-30
Covilhão	Portugal	40.17 N.	7.31 w.	71-72
Covington	Kentucky	38.49 N.	84.28 w.	133-34
Cow and Calf Is.	Ireland	54.14 N.	5.43 w.	43-44
Cowbridge	Wales	51.28 N.	3.27 w.	31-32
Cowdenbeath	Scotland	56.7 N.	3.20 w.	41-42
Cowes	England	50.46 N.	1.17 w.	29-30
Cowes	Victoria	38.27 S.	145.24 E.	149
Cowie	Scotland	56.59 N.	2.12 w.	37-38
Cowlairs	Scotland	55.54 N.	4.15 w.	41-42
Cowley	Oxford	51.44 N.	1.13 w.	29-30
Cowpen	England	55.7 N.	1.33 w.	31-32
Cowra	New S. Wales	33.52 S.	148.45 E.	150
Cox's Bazar	Bengal	21.27 N.	92.1 E.	91-92
Coxwold	England	54.11 N.	1.11 w.	25-26
Coy Inlet	Argentine Rep.	51.0 S.	69.0 w.	141-42
Coyle Water	Scotland	55.23 N.	4.25 w.	41-42
Coylton	Scotland	55.27 N.	4.30 w.	41-42
Cracow	Austria	50.4 N.	19.56 E.	61-62
Cradle, Mount	Tasmania	41.45 S.	145.53 E.	153-54
Cradock	Cape Colony	32.11 S.	25.52 E.	117-18
Cradock	South Australia	32.7 S.	138.30 E.	152
Craigellachie	Scotland	57.29 N.	3.12 w.	37-38
Craigendoran	Scotland	56.0 N.	4.42 w.	39-40
Craighall, New	Scotland	55.56 N.	3.5 w.	41-42
Craigleith Rock	Scotland	56.4 N.	2.42 w.	41-42
Craigmillar Cas.	Scotland	55.56 N.	3.8 w.	41-42
Craignish, Loch	Scotland	56.8 N.	5.33 w.	39-40
Craigphadrick	Scotland	57.28 N.	4.18 w.	37-38
Craiguenamanagh	Ireland	52.33 N.	6.57 w.	43-44
Crail	Scotland	56.16 N.	2.37 w.	41-42
Crailing	Scotland	55.31 N.	2.30 w.	41-42
Craiova	Rumania	44.19 N.	23.50 E.	63-64
Cramlington	England	55.5 N.	1.36 w.	23-24
Cramond	Scotland	55.58 N.	3.18 w.	41-42
Cranborne	England	50.55 N.	1.55 w.	29-30
Cranbourne	New S. Wales	38.6 S.	145.19 E.	150
Cranbrook	England	51.6 N.	0.32 E.	27-28
Cranfield Point	Ireland	54.2 N.	6.4 w.	43-44
Cranston	Rhode Island	40.48 N.	71.28 w.	133-34
Crarae	Scotland	56.8 N.	5.19 w.	39-40
Crater Lake	Oregon	42.58 N.	122.5 w.	131-32
Crathie	Scotland	57.3 N.	3.13 w.	37-38
Crati River	Italy	39.42 N.	16.33 E.	67-68
Craughwell	Ireland	53.13 N.	8.44 w.	43-44
Craven, dist.	England	54.0 N.	2.12 w.	25-26
Craven Arms	England	52.28 N.	2.50 w.	31-32
Crawford	Scotland	55.28 N.	3.39 w.	41-42
Crazy Mts.	Montana	46.10 N.	110.5 w.	131-32
Crécy	France	50.15 N.	1.52 E.	49-50
Crediton	England	50.47 N.	3.39 w.	33-34
Cree Water	Scotland	54.54 N.	4.24 w.	41-42
Creedmoor	New York	40.45 N.	73.34 w.	133-34
Creetown	Scotland	54.54 N.	4.23 w.	41-42
Crefeld	Germany	51.21 N.	6.33 E.	55-56
Creggs	Ireland	53.37 N.	8.22 w.	43-44
Crema	Italy	45.21 N.	9.41 E.	69-70
Cremona	Italy	45.8 N.	10.1 E.	69-70
Creran Loch	Scotland	56.32 N.	5.15 w.	39-40
Crest	France	44.45 N.	5.1 E.	51-52
Creston	Iowa	41.2 N.	94.20 w.	129-30
Creswick	Victoria	37.25 S.	143.54 E.	149
Crete Island	Mediterranean	35.15 N.	25.0 E.	63-64
Creuse, dep.	France	46.2 N.	2.0 E.	51-52
Creusot, Le	France	46.48 N.	4.26 E.	49-50
Creux, Cape	Spain	42.19 N.	3.19 E.	71-72
Crèvecœur Fort	Netherlands	51.44 N.	5.16 E.	47
Crevillente	Spain	38.15 N.	0.57 w.	71-72
Crewe	England	53.7 N.	2.27 w.	25-26
Crewkerne	England	50.53 N.	2.48 w.	33-34
Crianlarich	Scotland	56.18 N.	4.37 w.	39-40
Criccieth	Wales	52.56 N.	4.14 w.	31-32
Crickhowel	Wales	51.52 N.	3.39 w.	31-32
Cricklade	England	51.38 N.	1.51 w.	29-30
Crieff	Scotland	56.22 N.	3.50 w.	41-42
Criffel, Mt.	Scotland	54.56 N.	3.37 w.	41-42
Crimea	Russia	45.20 N.	34.0 E.	75-76
Crinan, Loch	Scotland	56.6 N.	5.33 w.	39-40
Crinan Canal	Scotland	56.3 N.	5.30 w.	39-40
Cripple Creek	Colorado	40.44 N.	105.8 w.	131-32
Crlyevica Mts.	Bosnia	44.22 N.	16.20 E.	61-62
Crnagora Mts.	Bosnia	44.10 N.	17.0 E.	61-62
Croagh Patrick	Ireland	53.46 N.	9.38 w.	43-44
Croatia-Slavonia	Hungary	45.40 N.	17.0 E.	61-62
Crocodile River	See Limpopo.			
Croghan	Ireland	53.54 N.	8.13 w.	43-44
Croisic, Le	France	47.20 N.	2.30 w.	49-50
Croix, I. de	France	47.38 N.	3.36 w.	49-50
Cromarty	Scotland	57.41 N.	4.0 w.	37-38
Cromarty Firth	Scotland	57.41 N.	4.10 w.	37-38
Cromdale	Scotland	57.20 N.	3.32 w.	37-38
Cromer	England	52.56 N.	1.16 E.	27-28
Cromford	England	53.7 N.	1.34 w.	25-26
Cromwell	New Zealand	45.3 S.	169.12 E.	153-54
Cronberg	Germany	50.11 N.	8.29 E.	55-56
Cronstadt	Russia	60.0 N.	29.46 E.	75-76
Crooked Island	Bahamas	22.47 N.	74.18 w.	135-36
Crookhaven	Ireland	51.28 N.	9.42 w.	43-44
Crookwell	New S. Wales	34.17 S.	149.14 E.	150
Cropredy	England	52.7 N.	1.18 w.	29-30
Crosby	Lancashire	53.29 N.	3.2 w.	25-26
Cross Fell	England	54.43 N.	2.27 w.	23-24
Cross River	Nigeria	5.30 N.	8.0 E.	109-10
Crossakeel	Ireland	53.43 N.	7.2 w.	43-44
Crossdoney	Ireland	53.58 N.	7.26 w.	43-44
Crossfarnoge Point	Ireland	52.10 N.	6.36 w.	43-44
Crosshaven	Ireland	51.48 N.	8.18 w.	43-44
Crossmaglen	Ireland	54.4 N.	6.37 w.	43-44
Crossmolina	Ireland	54.6 N.	9.18 w.	43-44
Crossraguel Abbey	Scotland	55.20 N.	4.43 w.	41-42
Crosthwaite	England	54.18 N.	2.52 w.	23-24
Crouch River	England	50.37 N.	1.0 E.	27-28
Crow Head	Ireland	51.35 N.	10.9 w.	43-44
Crow's Nest	Queensland	27.17 S.	154.2 E.	151
Crow's Nest Pass	British Columbia	49.8 N.	114.40 w.	128
Crowborough Beacon	England	51.0 N.	0.6 E.	27-28
Crowland	England	52.42 N.	0.11 w.	25-26
Crowle	England	53.37 N.	0.50 w.	25-26
Crowlin Islands	Scotland	57.21 N.	5.50 w.	35-36
Crown Point	New York	43.54 N.	73.29 w.	133-34
Croyde	England	51.8 N.	4.13 w.	33-34
Croydon	England	51.22 N.	0.6 w.	29-30
Croydon	Queensland	18.12 S.	142.15 E.	151
Crozet Islands	Indian Ocean	46.27 S.	52.0 E.	9-10
Cruden Bay	Scotland	57.24 N.	1.51 w.	37-38
Crummock Wat.	England	54.33 N.	3.19 w.	23-24
Crusheen	Ireland	52.27 N.	8.53 w.	43-44
Crystal Brook	South Australia	33.31 S.	138.57 E.	152
Crystal Mts.	French Congo	1.0 N.	11.0 E.	109-10
Csaba	Hungary	46.41 N.	21.7 E.	61-62
Csanad	Hungary	46.8 N.	20.34 E.	61-62
Csepel Island	Hungary	47.16 N.	18.54 E.	61-62
Csongrad	Hungary	46.43 N.	20.9 E.	61-62
Cuarto, Rio	Argentine Rep.	32.34 S.	65.0 w.	143-44
Cuba Island	West Indies	22.0 N.	80.0 w.	135-46
Cubango River	Port. W. Africa	15.10 S.	18.0 E.	113-14
Cuchullin Hills	Scotland	57.13 N.	6.13 w.	35-36
Cuckfield	England	51.1 N.	0.9 w.	27-28
Cuckmere River	England	50.52 N.	0.12 E.	27-28
Cucurbeta	Hungary	46.26 N.	23.20 E.	61-62
Cúcuta	Colombia	7.47 N.	72.50 w.	139-40
Cuddalore	Madras	11.42 N.	79.48 E.	93-94
Cuddapah	Madras	14.29 N.	78.52 E.	93-94
Cuddesdon	England	51.44 N.	1.8 w.	29-30
Cudgegong	New S. Wales	32.38 S.	149.8 E.	150
Cue	W. Australia	27.25 S.	117.52 E.	147-48
Cuenca	Ecuador	2.48 S.	78.51 w.	139-40
Cuenca	Spain	40.4 N.	2.12 w.	71-72
Cuernavaca	Mexico	18.50 N.	99.15 w.	135-36
Cuevas	Spain	37.17 N.	2.0 w.	71-72
Cuilcagh, Mount	Ireland	54.13 N.	7.49 w.	43-44
Cuitzeo, Lago	Mexico	20.0 N.	101.0 w.	135-36
Culbin	Scotland	57.38 N.	3.34 w.	37-38
Culcairn	New S. Wales	35.42 S.	147.5 E.	150
Culdaff and Bay	Ireland	55.17 N.	7.10 w.	43-44
Culebra Island	Virgin Islands	18.20 N.	65.20 w.	135-36
Culenborg	Holland	51.57 N.	6.13 E.	47
Culgoa River	Queensland	28.58 S.	147.20 E.	151
Culiacan	Mexico	24.57 N.	107.30 w.	135-36
Cullarin Mts	New S. Wales	34.40 S.	149.25 E.	150
Cullen	Scotland	57.41 N.	2.49 w.	37-38
Cullera	Spain	39.10 N.	0.15 w.	71-72
Cullercoats	See Tynemouth.			
Culloden	Scotland	57.30 N.	4.5 w.	37-38
Cullompton	England	50.51 N.	3.23 w.	33-34
Cullyhanna	Ireland	54.7 N.	6.35 w.	43-44
Culm River	England	50.53 N.	3.22 w.	33-34
Culox	France	45.54 N.	5.44 E.	51-52
Culross	Scotland	56.4 N.	3.38 w.	41-42
Culter	Aberdeen	57.7 N.	2.17 w.	37-38
Culter	Lanarkshire	55.34 N.	3.34 w.	41-42
Cults	Aberdeen	57.8 N.	2.12 w.	37-38
Cults	Fife, Scotland	56.17 N.	3.4 w.	41-42
Culver Cliff	Isle of Wight	51.40 N.	1.5 w.	29-30
Culverden	New Zealand	42.45 S.	172.54 E.	153-54
Cumana	Venezuela	10.23 N.	64.20 w.	139-40
Cumbal Vol.	Colombia	0.53 N.	77.50 w.	139-40
Cumberland	Baffinland	65.0 N.	65.0 w.	123-24
Cumberland	Maryland	39.37 N.	78.43 w.	133-34
Cumberland	Queensland	18.23 S.	143.28 E.	151
Cumberland	Rhode Island	41.55 N.	71.22 w.	133-34
Cumberland, co.	England	54.40 N.	3.0 w.	23-24
Cumberland Is.	Queensland	20.20 S.	149.30 E.	151
Cumberland Mts.	Kentucky	36.50 N.	83.10 w.	133-34
Cumberland R.	Kentucky	36.50 N.	88.0 w.	133-34
Cumbernauld	Scotland	55.58 N.	4.1 w.	41-42
Cumbrao Islands	Scotland	55.45 N.	4.55 w.	39-40
Cumbre Pass	Chile, &c.	32.54 S.	70.6 w.	143-44
Cumbrian Mts.	England	54.32 N.	3.10 w.	23-24
Cuminestown	Scotland	57.33 N.	2.19 w.	37-38
Cumnock	Scotland	55.28 N.	4.16 w.	41-42
Cumnor	England	51.45 N.	1.20 w.	29-30
Cundinamarca	Colombia	5.0 N.	74.0 w.	139-40
Cunene River	West Africa	16.10 S.	15.33 E.	113-14
Cuneo	Italy	44.23 N.	7.32 E.	69-70
Cunnamulla	Queensland	28.1 S.	145.41 E.	151
Cunningham	Scotland	55.40 N.	4.35 w.	41-42
Cunninghamo	Victoria	37.54 S.	147.58 E.	149
Cupang	Timor, E. Indies	10.4 S.	153.55 E.	96
Cupar	Scotland	56.19 N.	3.1 w.	41-42
Cupati Falls	Colombia	1.6 S.	69.40 w.	139-40
Cupica and Bay	Colombia	6.35 N.	77.26 w.	139-40
Cuprija	Servia	43.50 N.	21.39 E.	63-64
Cura	Venezuela	10.1 N.	67.38 w.	139-40
Curaçao Island	Venezuela	12.10 N.	69.0 w.	139-40
Curepipe	Mauritius	20.26 S.	57.36 E.	105-6
Curico	Chile	34.37 S.	71.23 w.	143-44
Curieuse (Praslin) Island	Seychelles	4.16 S.	55.48 E.	9-10
Curitiba	Brazil	25.30 S.	49.30 w.	141-42
Curlew Mts.	Ireland	54.0 N.	8.30 w.	43-44
Curragh, The	Ireland	53.8 N.	6.50 w.	43-44
Currano Lake	Ireland	51.49 N.	10.8 w.	43-44
Currans	Ireland	52.12 N.	9.32 w.	43-44
Curraun Penin.	Ireland	53.53 N.	9.53 w.	43-44
Currio	Scotland	55.54 N.	3.19 w.	41-42
Curry	Ireland	54.1 N.	8.47 w.	43-44
Curtis Island	Queensland	23.35 S.	151.37 E.	151
Curzola Island	Austria	42.55 N.	16.55 E.	61-62
Cushendall	Ireland	55.5 N.	6.4 w.	43-44
Cushendun & Bay	Ireland	55.7 N.	6.2 w.	43-44
Cusset	France	46.8 N.	3.28 E.	51-52
Custozza	Italy	45.22 N.	10.47 E.	69-70
Cut Hill	England	50.37 N.	3.59 w.	33-34
Cutch	Bombay	23.0 N.	69.0 E.	89-90
Cutch, Gulf of	Bombay	23.0 N.	70.0 E.	89-90
Cutch, Rann of	Bombay	24.0 N.	70.0 E.	89-90
Cuttack	Bengal	20.29 N.	85.54 E.	91-92
Cuvier, Cape	W. Australia	24.15 S.	113.27 E.	147-48
Cuxhaven	Germany	53.52 N.	8.41 E.	55-56
Cuyaba	Brazil	15.30 S.	56.0 w.	141-42
Cuyuni River	Venezuela	6.50 N.	60.0 w.	139-40
Cuzco	Peru	13.30 S.	72.4 w.	139-40
Cwmdu	Wales	51.37 N.	3.37 w.	31-32
Cyclades Islands	Greece	37.0 N.	25.0 E.	65-66
Cyclops Mts	New Guinea	2.30 S.	140.34 E.	155-56
Cynon River	Wales	51.41 N.	3.24 w.	31-32
Cypress Hills	Assiniboia	49.30 N.	110.0 w.	128
Cyprus Island	Mediterranean	35.0 N.	33.0 E.	81-82
Cyrenaica	Tripoli	31.30 N.	22.0 E.	111-12
Czaslau	Bohemia	49.57 N.	15.25 E.	61-62
Czegled	Hungary	47.10 N.	19.50 E.	61-62
Czenstochow	Russia	50.49 N.	19.3 E.	75-76
Czenstochowa	Poland	50.49 N.	19.3 E.	75-76
Czeremosz River	Austria	48.10 N.	24.56 E.	61-62
Czernowitz	Austria	48.17 N.	25.57 E.	61-62
Czornahora (Mt.)	Austria	48.5 N.	24.35 E.	61-62
Dabha	Central Provinces	23.12 N.	73.10 E.	89-90
Dabhoi	Baroda	20.10 N.	73.28 E.	93-94
Dabla	Rajputana	25.44 N.	75.46 E.	89-90
Dabling	Bashahr, Punjab	31.45 N.	78.39 E.	89-90
Daboh	Gwalior	26.0 N.	78.55 E.	89-90
Dacca	Bengal	23.43 N.	90.26 E.	91-92
Dachstein, Mt.	Austria	47.29 N.	13.38 E.	61-62
Dadar	Brit. Baluchistan	29.28 N.	67.34 E.	89-90
Dadri	Jind, Punjab	28.33 N.	76.17 E.	89-90
Dadu	Sindh, Bombay	26.44 N.	67.49 E.	89-90
Dafar (Dhofar)	Arabia	16.58 N.	54.42 E.	81-82
Daflapur	Bombay	17.0 N.	75.7 E.	93-94
Dagelet Island	Korea	37.10 N.	130.38 E.	99-100
Daghestan	Transcaucasia	42.23 N.	46.30 E.	75-76
Dagö (Island)	Russia	58.50 N.	22.35 E.	75-76
Dagshai	Punjab	30.53 N.	77.6 E.	89-90
Dahanu	Bombay	19.58 N.	72.45 E.	93-94
Dahirah	Oman	24.0 N.	56.0 E.	81-82
Dahlak Islands	Red Sea	16.0 N.	40.0 E.	81-82
Dahomey	Upper Guinea	7.25 N.	2.0 E.	109-10
Dailly	Scotland	55.17 N.	4.42 w.	41-42
Daiman, Rio	Uruguay	31.25 S.	57.27 w.	143-44
Daimiel	Spain	39.3 N.	3.38 w.	71-72
Dairen	Manchuria	38.57 N.	121.34 E.	101-02
Dakar	Senegambia	14.39 N.	17.24 w.	109-10
Dakhel Oasis	Egypt	25.40 N.	29.0 E.	108
Dakor	Bombay	22.45 N.	73.11 E.	89-90
Dakota, N., state	United States	47.0 N.	100.0 w.	129-30
Dakota, S., state	United States	45.0 N.	100.0 w.	129-30
Dakshin-Shahbazpur	Bengal	22.30 N.	90.40 E.	91-92
Dal Elf	Sweden	60.20 N.	17.0 E.	73-74
Dalai Nor (L.)	Mongolia	49.10 N.	117.20 E.	99-100
Dalarn	Sweden	61.10 N.	13.10 E.	73-74
Dalavaipatnam	Madras	10.40 N.	77.32 E.	93-94
Dalbeattie	Scotland	54.57 N.	3.48 w.	41-42
Dalby	Queensland	27.32 S.	151.15 E.	151
Dalby	Sweden	60.35 N.	13.1 E.	73-74
Dalecarlia, dist.	Sweden	61.0 N.	14.0 E.	73-74
Dalen	Norway	59.30 N.	8.0 E.	73-74
Dalhousie	New Brunswick	48.3 N.	66.24 w.	127
Dalhousie	New Zealand	46.0 S.	169.32 E.	153-54
Dalhousie	Punjab	32.32 N.	76.0 E.	89-90
Dalias	Spain	36.48 N.	2.51 w.	71-72
Dalkeith	Scotland	55.54 N.	3.4 w.	41-42
Dalkey	Ireland	53.17 N.	6.17 w.	43-44
Dallas	Texas	32.46 N.	96.31 w.	129-30
Dalles	Oregon	45.32 N.	121.1 w.	131-32
Dallul-Mauri R.	Nigeria	11.45 N.	4.0 E.	109-10
Dalmally	Scotland	56.23 N.	4.55 w.	39-40
Dalmatia	Austria	44.0 N.	16.0 E.	61-62
Dalmau	Oudh	26.4 N.	81.4 E.	91-92
Dalmellington	Scotland	55.20 N.	4.23 w.	41-42
Dalmeny	Scotland	55.58 N.	3.23 w.	41-42
Dalnaspidal	Scotland	56.50 N.	4.14 w.	37-38
Dalry	Ayr, Scotland	55.43 N.	4.43 w.	39-40
Dalry	Kirkcudbright	55.7 N.	4.10 w.	41-42
Dalrymple	Queensland	19.55 S.	146.5 E.	151
Dalsland, dist.	Sweden	59.0 N.	12.0 E.	73-74
Dalton	England	54.9 N.	3.12 w.	23-24
Daltonganj	Bengal	24.2 N.	84.10 E.	91-92
Dalwhinnie	Scotland	56.54 N.	4.16 w.	37-38
Daly	N. Territory, S. Australia	12.50 S.	131.30 E.	147-48
Daly River	N. Territory, S. Australia	14.0 S.	130.40 E.	147-48
Damalcherva P.	Madras	13.26 N.	79.5 E.	93-94
Daman	Bombay	22.25 N.	72.53 E.	89-90
Damanhur	Egypt	31.0 N.	30.30 E.	108

		Lat.	Long.	Map
Damaraland	Ger. S.-W. Africa	21.0 S.	15.0 E.	113-14
Damascus	Palestine	33.30 N.	36.18 E.	83
Dambulla	Ceylon	7.0 N.	80.38 E.	93-94
Damdama	Bengal	25.8 N.	89.1 E.	91-92
Damietta	Egypt	31.23 N.	31 48 E.	108
Damma-Stock	Switzerland	46.42 N.	8.24 E.	59-60
Damodar River	Bengal	23.45 N.	86.0 E.	91-92
Damodarapattanam	Madras	9.37 N.	79.7 E.	93-94
Damoh	Central Provinces	23.50 N.	79.29 E.	91-92
Damot, dist.	Abyssinia	10.35 N.	36.50 E.	111-12
Dampier Arch.	W. Australia	20.20 S.	116.25 E.	147-48
Dampier Island	New Guinea	4.35 S.	145.45 E.	151
Dampier Land	W. Australia	17.30 S.	123.0 E.	147-48
Dan	Palestine	32.0 N.	35.0 E.	84
Danakil	East Africa	13.0 N.	41.0 E.	111-12
Danbury	Connecticut	41.23 N.	73.30 w.	133-34
Dandan Shikan P.	Afghanistan	35.14 N.	67.58 E.	86
Dandenong	Victoria	38.0 S.	145.14 E.	149
Danger Islands	Samoa	10.47 S.	165.48 w.	155-56
Danger Point	New S. Wales	28.8 S.	153.33 E.	150
Dangra-yum L.	Tibet	31.0 N.	86.18 E.	99-100
Dangs, The	Bombay	20.35 N.	73.40 E.	89-90
Dannemora	Sweden	60.13 N.	17.53 E.	73-74
Dannevirk	New Zealand	40.13 S.	176.14 E.	153-54
Danube, Mouths of the River	Rumania	45.10 N.	29.40 E.	63-64
Danube River	Germany	48.37 N.	10.48 E.	53-54
Danubyu	Burma	17.15 N.	95.40 E.	95
Danvers	Massachusetts	42.29 N.	71.1 w.	133-34
Danville	Illinois	40.6 N.	87.38 w.	133-34
Danville	Kentucky	37.27 N.	84.49 w.	133-34
Danville	Pennsylvania	40.54 N.	76.33 w.	133-34
Danville	Virginia	36.36 N.	79.17 w.	133-34
Danzig	Germany	54.22 N.	18.39 E.	57-58
Danzig, Gulf of	Germany	54.35 N.	19.10 E.	57-58
Dapsang, Mount	Kashmir	36.0 N.	76.5 E.	89-90
Dar-Banda	Sudan	8.0 N.	23.30 E.	111-12
Dar-el-Beida	Marocco	33.37 N.	7.34 E.	107
Dar-es-Salaam	Ger. E. Africa	9.0 S.	39.40 E.	113-14
Dar-Fertit	Sudan	10.0 N.	26.0 E.	111-12
Dar-Fur	Sudan	13.0 N.	25.0 E.	111-12
Darband	Chitral	36.40 N.	72.54 E.	89-90
Darbhangah	Bengal	26.10 N.	85.57 E.	91-92
Dardanelles, The	Turkey	40.15 N.	26.30 E.	63-64
Dardistan	Kashmir	36.10 N.	74.0 E.	89-90
Darent River	England	51.17 N.	0.10 E.	27-28
Dargai	Swat	34.30 N.	71.52 E.	89-90
Dargaville	New Zealand	35.50 S.	173.59 E.	153-54
Darial Pass	Caucasia	42.43 N.	44.41 E.	75-76
Darien	Georgia	31.23 N.	81.32 w.	129 30
Darien, Gulf of	Colombia	9.20 N.	77.10 w.	139-40
Darjiling	Bengal	27.3 N.	88.18 E.	91-92
Darkot Pass	Chitral	36.40 N.	73.24 E.	89-90
Darlaston	England	52.35 N.	2.2 w.	25-26
Darling	Cape Colony	33.22 S.	18.12 E.	117-18
Darling Downs	Queensland	28.30 S.	151.45 E.	151
Darling Range	W. Australia	34.0 S.	116.12 E.	147-48
Darling River	New S. Wales	31.30 S.	143.17 E.	150
Darlington	England	54.32 N.	1.34 w.	23-24
Darmstadt	Germany	49.52 N.	8.38 E.	55-56
Daro, Mt.	Sierra Leone	8.26 N.	11.0 w.	109-10
Daroca	Spain	41.7 N.	1.28 w.	71-72
Dart River	England	50.20 N.	3.33 w.	33-34
Dartford	England	51.27 N.	0.12 E.	27-28
Dartmoor Forest	England	50.35 N.	4.0 w.	33-34
Dartmouth	England	50.22 N.	3.34 w.	33-34
Darton	England	53.35 N.	1.28 w.	25-26
Daru	Brit. New Guinea	9.10 S.	142.50 E.	151
Darvel	Scotland	55.37 N.	4.17 w.	41-42
Darwaz	Bokhara	38.30 N.	72.0 E.	86
Darwen	England	53.45 N.	2.28 w.	25-26
Darwin, Mount	Chile	54.37 S.	69.20 w.	143-44
Dashan, Ras	Abyssinia	13.24 N.	38.42 E.	111-12
Dasht-i-Chol	Turkistan	37.0 N.	63.0 E.	86
Dasht-i-Lut	Persia	32.0 N.	58.0 E.	81-82
Dasna	N.-W. Provinces	28.41 N.	77.34 E.	89-90
Daspalla	Orissa, Bengal	20.19 N.	84.56 E.	91-92
Dasuya-Kaithan	Punjab	31.49 N.	75.42 E.	89-90
Datchet	England	51.28 N.	0.36 w.	29-30
Datha	Bombay	21.12 N.	72.0 E.	89-90
Datia	Bundelkhand	25.40 N.	78.30 E.	91-92
Dativre	Bombay	19.17 N.	72.50 E.	93-94
Datu, Capo	Borneo	2.6 N.	109.42 E.	96
Dauasir, Wady	Arabia	42.0 N.	45.12 E.	81-82
Daudnagar	Bengal	25.3 N.	84.27 E.	91-92
Daulatabad	Haidarabad	19.57 N.	75.15 E.	93-94
Dauphiné	France	44.50 N.	6.0 E.	51-52
Dauria, dist.	Siberia	51.40 N.	115.0 E.	85
Dausa	Rajputana	26.52 N.	76.53 E.	89-90
Davangero	Mysore	14.31 N.	75.58 E.	93-94
Davenport	Iowa	41.29 N.	90.42 w.	129-30
Daventry	England	52.16 N.	1.10 w.	29-30
Davidson's Mains	Scotland	55.58 N.	3.16 w.	41-42
Daviot	Scotland	57.26 N.	4.7 w.	37-38
Davis Strait	North America	67.0 N.	58.0 w.	121-22
Davos	Switzerland	46.44 N.	9.45 E.	59-60
Dawa	Central Provinces	21.11 N.	80.13 E.	91-92
Dawer	Rajputana	25.26 N.	73.51 E.	89-90
Dawley Magna	England	52.42 N.	2.28 w.	29-30
Dawlish	England	50.36 N.	3.28 w.	33-34
Dawna Mts.	Burma	16.6 N.	98.42 E.	95
Dawros Head	Ireland	54.49 N.	8.34 w.	43-44
Dawson	Yukon	64.37 N.	140.20 w.	123-24
Dawson River	Queensland	25.0 S.	150.0 E.	151
Dax	France	43.42 N.	1.3 w.	51-52
Daylesford	Victoria	37.20 S.	144.13 E.	149
Dayton	Ohio	39.41 N.	84.34 w.	133-34
De Aar	Cape Colony	30.40 S.	23.55 E.	117-18
De Grey River	W. Australia	20.40 S.	120.0 E.	147-48
De Kaap	S. African Rep.	25.50 S.	31.0 E.	117-18
De Long Strait	N.-E. Asia	70.0 N.	178.0 E.	77-78
De Peel	Netherlands	51.30 N.	5.50 E.	47
Dead Sea	Asiatic Turkey	31.30 N.	35.30 E.	83
Deadwood	South Dakota	44.27 N.	103.40 w.	131-32
Deal	England	51.13 N.	1.24 E.	27-28
Dean, Forest of	England	51.45 N.	2.32 w.	29-30
Dearne River	England	53.31 N.	1.18 w.	25-26
Dease Strait	Canada	68.30 N.	109.0 w.	123-24
Death Valley	California	36.35 N.	117.0 w.	131-32
Debba	Nubia	18.0 N.	31.12 E.	108
Deben River	England	52.3 N.	1.22 E.	27-28
Debenham	England	52.13 N.	1.11 E.	27-28
Debi-Paton	Oudh	27.32 N.	82.27 E.	91-92
Debra Tabor	Abyssinia	11.50 N.	38.5 E.	111-12
Debreezin	Hungary	47.33 N.	21.38 E.	61-62
Debu Lake	Sudan	15.22 N.	5.0 w.	109-10
Decatur	Alabama	34.34 N.	87.8 w.	129-30
Decatur	Illinois	39.51 N.	88.55 w.	133-34
Decazeville	France	44.34 N.	2.14 E.	51-52
Deccan, The	India	16.0 N.	76.30 E.	93-94
Deception Island	S. Shetland Is.	62.55 S.	60.15 w.	12
Deciso	France	46.51 N.	3.29 E.	49-50
Dedaye	Burma	16.24 N.	95.56 E.	95
Deddington	England	51.58 N.	1.19 w.	29-30
Dede Agaeh	Turkey	40.48 N.	25.47 E.	63-64
Dedham	England	51.57 N.	0.59 E.	27-28
Dediukhin	Russia	59.30 N.	56.25 E.	75-76
Dee River	England	53.17 N.	3.8 w.	25-26
Dee River	Ireland	53.52 N.	6.30 w.	43-44
Dee River	Scotland	54.55 N.	4.0 w.	41-42
Dee River	Scotland	57.5 N.	2.15 w.	37-38
Deel River	Ireland	52.35 N.	8.58 w.	43-44
Deenish Island	Ireland	51.43 N.	10.13 w.	43-44
Deer, Old	Scotland	57.31 N.	2.3 w.	37-38
Deer Lodge City	Montana	46.5 N.	112.50 w.	131-32
Deerfield	Massachusetts	42.29 N.	72.36 w.	133-34
Deerness	Scotland	58.59 N.	2.42 w.	37-38
Dees	Transylvania	47.7 N.	23.49 E.	61-62
Degam	Bombay	22.11 N.	72.39 E.	89-90
Dehegam	Baroda	23.10 N.	72.53 E.	89-90
Dehej	Bombay	21.43 N.	72.39 E.	89-90
Dehna or Nefud	Arabia	29.0 N.	43.0 E.	81-82
Dehra	N.-W. Provinces	30.20 N.	78.6 E.	89-90
Dehri	Bengal	24.55 N.	84.13 E.	91-92
Deir	Syria	35.20 N.	40.11 E.	81-82
Deir-el-Kamar	Syria	33.43 N.	35.34 E.	81-82
Dejuchin	Russia	59.30 N.	56.25 E.	75-76
Delagoa Bay	Port. E. Africa	26.0 S.	33.0 E.	117-18
Delamere Forest	England	53.13 N.	2.40 w.	25-26
Delaware	Ohio	40.15 N.	83.2 w.	133-34
Delaware, state	United States	39.0 N.	75.35 w.	133-34
Delaware Bay	Delaware	39.20 N.	75.20 w.	133-34
Delaware River	Delaware	39.30 N.	75.10 w.	133-34
Delfshaven	Holland	51.54 N.	4.28 E.	47
Delft	Holland	52.1 N.	4.22 E.	47
Delfzyl	Holland	53.19 N.	6.56 E.	47
Delgado, Cape	Port. E. Africa	10.23 S.	40.29 E.	113-14
Delhi	Punjab	28.39 N.	77.16 E.	89-90
Deli	Sumatra	3.55 N.	98.27 E.	96
Deli-Orman	Bulgaria	43.22 N.	27.0 E.	63-64
Delitzsch	Prussia	51.33 N.	12.20 E.	55-56
Delle	France	47.29 N.	7.2 E.	49-50
Dellen Lake	Sweden	61.58 N.	16.45 E.	73-74
Delly, Mt.	Madras	12.2 N.	75.16 E.	93-94
Dellys	Algeria	36.55 N.	3.55 E.	107
Deloraine	Tasmania	41.33 S.	146.41 E.	153-54
Delos Island	Greece	37.23 N.	25.17 E.	63-64
Delphi (Kastri)	Greece	38.29 N.	22.30 E.	63-64
Delvino	Turkey	40.0 N.	20.3 E.	63-64
Demanda, Sa. de la	Spain	42.6 N.	3.0 w.	71-72
Demavend, Mt.	Persia	36.0 N.	52.0 E.	81-82
Dembea (Tsana), Lako	Abyssinia	12.0 N.	37.20 E.	111-12
Demerara River	British Guiana	6.46 N.	58.8 w.	139-40
Deming	New Mexico	32.20 N.	107.30 w.	131-32
Demir-Hissar	Turkey	41.12 N.	23.27 E.	63-64
Demmin	Prussia	53.54 N.	13.1 E.	55-56
Demotika	Turkey	41.22 N.	26.30 E.	63-64
Dempo, Mt.	Sumatra	4.0 S.	103.10 E.	96
Denain	France	50.20 N.	3.25 E.	49-50
Denbigh and co.	Wales	53.12 N.	3.25 w.	31-32
Denderah	Egypt	26.13 N.	32.40 E.	108
Dendermonde	Belgium	51.2 N.	4.5 E.	47
Dendre River	Belgium	50.50 N.	4.0 E.	47
Dendulur	Madras	16.46 N.	81.12 E.	93-94
Denepitiya	Ceylon	6.0 N.	80.28 E.	93-94
Deneshkin-Kamen	Russia	60.30 N.	60.0 E.	75-76
Denham Range	Queensland	26.20 S.	149.20 E.	151
Denholm	Scotland	55.28 N.	2.43 w.	41-42
Denia	Spain	38.53 N.	0.5 E.	71-72
Deniliquin	New S. Wales	35.33 S.	145.6 E.	150
Denison	Texas	33.45 N.	96.43 w.	129-30
Denison Range	South Australia	28.24 S.	135.42 E.	152
Denizli	Asia Minor	37.49 N.	29.2 E.	81-82
Denkanikota	Madras	12.32 N.	77.50 E.	93-94
Denmark Strait	Greenland	66.0 N.	30.0 w.	121-22
Dennewitz	Prussia	51.58 N.	12.56 E.	55-56
Denny	Scotland	56.1 N.	3.56 w.	41-42
Dent du Midi	Switzerland	46.10 N.	6.55 E.	59-60
Denton	Lancashire	53.27 N.	2.7 w.	25-26
D'Entrecasteaux Channel	Tasmania	43.20 S.	147.10 E.	153-54
D'Entrecasteaux Point	W. Australia	34.57 S.	116.3 E.	147-48
Denver	Colorado	39.48 N.	105.0 w.	131-32
Deo	Bengal	24.40 N.	84.29 E.	91-92
Deoband	N.-W. Provinces	29.42 N.	77.43 E.	89-90
Deodangar	Madras	18.55 N.	84.6 E.	93-94
Deodar	Bombay	24.8 N.	71.49 E.	89-90
Deodurg	Haidarabad	16.25 N.	77.0 E.	93-94
Deogaon	N.-W. Provinces	25.46 N.	83.1 E.	91-92
Deogarh	Bamra	21.32 N.	84.46 E.	91-92
Deogarh	Bengal	24.30 N.	86.45 E.	91-92
Deogarh	Udaipur	25.33 N.	73.58 E.	89-90
Deolali	Bombay	19.56 N.	73.52 E.	93-94
Deoli	Ajmer-Merwara	25.46 N.	75.25 E.	89-90
Deoli	Central Provinces	20.39 N.	78.32 E.	93-94
Deolia	Partabgarh	24.38 N.	74.42 E.	89-90
Deonthal Hill	Punjab	31.11 N.	76.53 E.	89-90
Deoprayag	N.-W. Provinces	30.8 N.	78.39 E.	91-92
Deori	Central Provinces	23.23 N.	79.4 E.	91-92
Depsang Plain	Kashmir	35.20 N.	78.0 E.	89-90
Deptford	England	51.29 N.	0.2 E.	27-28
Deraah, Ed-	Palestine	32.42 N.	36.6 E.	83
Dera-Fatha-Khan	Punjab	31.7 N.	70.46 E.	89-90
Dera Ghazi Khan	Punjab	30.5 N.	70.52 E.	89-90
Dera Ismail Khan	Punjab	31.49 N.	70.52 E.	89-90
Derajat, div.	Punjab	31.0 N.	70.40 E.	89-90
Dera-Nanak	Punjab	32.2 N.	75.4 E.	89-90
Derayeh, el-	Arabia	24.48 N.	27.6 E.	81-82
Derb-el-Haj	Arabia	29.0 N.	36.30 E.	81-82
Derbent	Russia	42.2 N.	48.15 E.	75-76
Derby	England	52.56 N.	1.29 w.	25-26
Derby	W. Australia	17.19 S.	123.39 E.	147-48
Derg, Lough	Ireland	53.0 N.	8.15 w.	43-44
Derg, Lough	Ireland	54.40 N.	7.56 w.	43-44
Deri-Bugti	Brit. Baluchistan	29.2 N.	68.56 E.	89-90
Der-Maearius	Egypt	30.12 N.	30.30 E.	108
Derna	Tripoli	32.46 N.	22.38 E.	111-12
Derravaragh L.	Ireland	53.38 N.	7.20 w.	43-44
Derryboy	Ireland	54.26 N.	5.48 w.	43-44
Derrygonnelly	Ireland	54.25 N.	7.48 E.	43-44
Derrynane	Ireland	51.45 N.	10.9 w.	43-44
Derrynasaggart Mountains	Ireland	52.0 N.	9.10 w.	43-44
Derryveagh Mts.	Ireland	55.0 N.	8.5 w.	43-44
Dervoek	Ireland	55.7 N.	6.28 w.	43-44
Derwent River	England	53.10 N.	1.37 w.	25-26
Derwent River	England	54.38 N.	3.34 w.	23-24
Derwent River	England	54.54 N.	1.50 w.	23-24
Derwent River	England	54.12 N.	0.35 w.	23-24
Derwent River	Tasmania	42.35 S.	146.45 E.	153-54
Derwent Water	England	54.35 N.	3.9 w.	23-24
Des Moines & R.	Iowa	41.34 N.	93.39 w.	129-30
Desaguadero R.	Bolivia	17.30 S.	68.25 w.	139-40
Deseado River	Argentine Rep.	47.0 S.	66.0 w.	143-44
Desertas Island	Madeira	32.23 N.	16.36 w.	109-10
Désirade Island	Windward Is.	16.18 N.	61.0 w.	135-36
Desna River	Russia	51.10 N.	31.0 E.	75-76
Desolation Island	Chile	53.30 S.	73.0 w.	143-44
Despair Bay	Newfoundland	47.55 N.	56.0 w.	128
Despeñaperros, Puerto de	Spain	38.34 N.	3.30 w.	71-72
Despoblado Plat.	South America	22.0 S.	67.0 w.	93-94
Despoto Dagh	Turkey	41.35 N.	25.0 E.	63-64
Dessau	Germany	51.50 N.	12.13 E.	55-56
Desterro	Brazil	27.36 S.	48.27 w.	143-44
Desur	Madras	12.26 N.	79.32 E.	93-94
Detmold	Germany	51.55 N.	8.52 E.	55-56
Detroit	Michigan	42.21 N.	83.5 w.	133-34
Dettifoss Fall	Iceland	65.50 N.	16.28 w.	13-14
Dettingen	Bavaria	50.2 N.	9.1 E.	55-56
Deulgaon-Raja	Berar	20.1 N.	76.5 E.	93-94
Deutsch-Brod	Bohemia	49.37 N.	15.35 E.	61-62
Deutz	Germany	50.56 N.	7.0 E.	55-56
Deux-Ponts	See Zweibrücken.			
Deux-Sèvres, dep	France	46.30 N.	0.20 w.	49-50
Devagadh	Bombay	16.22 N.	73.24 E.	93-94
Devala	Madras	11.29 N.	76.26 E.	93-94
Devarakonda	Haidarabad	16.42 N.	78.58 E.	93-94
Devarayadurga	Mysore	13.23 N.	77.15 E.	93-94
Deventer	Netherlands	52.15 N.	6.9 E.	47
Dévény	Hungary	48.11 N.	16.59 E.	61-62
Deveron River	Scotland	57.32 N.	2.30 w.	37-38
Devgadh	Bombay	16.22 N.	73.24 E.	93-94
Devikota	Madras	11.22 N.	79.52 E.	93-94
Devil Lake	North Dakota	48.10 N.	99.0 w.	129-30
Devil's Bit	Ireland	52.50 N.	7.50 w.	43-44
Devil's Bridge	Wales	53.0 N.	4.7 w.	31-32
Devil's Ditch	Cambridge	52.17 N.	0.17 E.	27-28
Devil's Peak	Cape Colony	33.58 S.	18.24 E.	117-18
Devipatanam	Madras	9.26 N.	78.55 E.	93-94
Devizes	England	51.22 N.	1.59 w.	29-30
Devol River	Turkey	40.55 N.	20.35 E.	63-64
Devoluy, Le	France	44.35 N.	5.50 E.	51-52
Devon, co.	England	50.45 N.	3.40 w.	33-34
Devon, North, I.	Franklin, Canada	75.0 N.	86.0 w.	123-24
Devon River	Scotland	56.13 N.	3.44 w.	41-42
Devonport	England	50.23 N.	4.11 w.	33-34
Devonport	New Zealand	36.44 S.	174.46 E.	153-54
Devonport	Tasmania	41.9 S.	146.22 E.	153-54
Devynnock	Wales	51.56 N.	3.34 w.	31-32
Dewalgaon	Central Provinces	20.23 N.	80.2 E.	93-94
Dewas	Central India	22.58 N.	76.6 E.	89-90
Dewsbury	England	53.42 N.	1.38 w.	25-26
Dezhneff, Cape	See East Cape.			
Dhadhar River	Bombay	21.54 N.	72.38 E.	89-90
Dhamda	Central Provinces	21.27 N.	81.23 E.	91-92
Dhampur	N.-W. Provinces	29.19 N.	78.33 E.	91-92
Dhamra	Bengal	20.48 N.	86.56 E.	91-92
Dhamtari	Central Provinces	20.42 N.	81.36 E.	91-92
Dhanaula	Nabha, Punjab	30.42 N.	76.4 E.	89-90
Dhanaura	N.-W. Provinces	28.58 N.	78.18 E.	89-90
Dhandhuka	Bombay	22.21 N.	72.2 E.	89-90
Dhar	Central India	22.35 N.	75.20 E.	89-90
Dharakot	Madras	19.38 N.	84.37 E.	93-94
Dharampur	Bombay	20.32 N.	73.17 E.	89-90
Dharangaon	Bombay	20.59 N.	75.15 E.	89-90
Dharapuram	Madras	10.45 N.	77.34 E.	93-94
Dhar-el-Kosdib	See Lebanon.			
Dharla River	Bengal	25.40 N.	89.48 E.	91-92
Dharmakot	Punjab	30.57 N.	75.17 E.	89-90
Dharmapatam	Madras	11.46 N.	75.30 E.	93-94
Dharmapuri	Madras	12.8 N.	78.13 E.	93-94
Dharmasala	Punjab	32.16 N.	76.23 E.	89-90
Dharmavaram	Madras	14.24 N.	77.0 E.	93-94
Dharnauda	Gwalior	24.36 N.	77.8 E.	89-90
Dharwar	Bombay	15.27 N.	75.3 E.	93-94
Dhaurahra	Oudh	28.0 N.	81.9 E.	91-92
D'Haussez Is.	New Zealand	36.35 S.	176.0 E.	153-54
Dhawalagiri, Mt.	Nepal	29.11 N.	82.59 E.	91-92
Dhenkanal	Orissa, Bengal	20.40 N.	85.38 E.	91-92
Dherishahan	Punjab	33.17 N.	72.49 E.	89-90
Dhiban	Palestine	31.29 N.	35.48 E.	83
Dholera	Bombay	22.15 N.	72.15 E.	89-90
Dholka	Bombay	22.43 N.	72.28 E.	89-90
Dholpur	Rajputana	26.42 N.	77.56 E.	89-90
Dhoraji	Bombay	21.45 N.	70.37 E.	89-90
Dhrangadhra	Bombay	22.59 N.	71.31 E.	89-90
Dhrol	Bombay	22.34 N.	70.30 E.	89-90

		Lat.	Long.	Map
Dhu Heartach L. Ho	*Scotland*	56.7 N.	6.39 w.	39-40
Dhubri	*Assam*	26.2 N.	90.2 E.	91-92
Dhulia	*Bombay*	20.54 N.	74.46 E.	89-90
Dhurwai	*Bundelkhand*	25.28 N.	79.7 E.	91-92
Dia Island	*Crete*	35.28 N.	25.13 E.	63-64
Diablerets, Mt.	*Switzerland*	46.19 N.	7.13 E.	59-60
Diahot River	*New Caledonia*	20.20 S.	164.20 E.	155-56
Diakove	*Slavonia*	45.20 N.	18.25 E.	61-62
Diamante, Rio	*Argentine Rep.*	34.50 S.	67.0 w.	143-44
Diamantina	*Brazil*	18.18 S.	43.20 w.	139-40
Diamantino	*Brazil*	14.22 S.	56.22 w.	139-40
Diamentina R.	*Queensland*	25.0 S.	140.0 E.	151
Diamond Harb	*Bengal*	22.11 N.	88.13 E.	91-92
Diamond Head	*Hawaii*	21.18 N.	157.51 w.	155-56
Diamond Island	*Burma*	15.52 N.	94.19 E.	95
Diano, Vallo di	*Italy*	40.25 N.	15.32 E.	67-68
Diano-Marina	*Italy*	43.56 N.	8.3 E.	69-70
Diarbekr	*Asiatic Turkey*	37.56 N.	40.20 E.	81-82
Dibhai	*N.-W. Provinces*	28.12 N.	78.19 E.	89-90
Dibon	*Palestine*	31.29 N.	35.48 E.	84
Dibrugarh	*Assam*	27.28 N.	94.57 E.	91-92
Di-chu (R.)	*Tibet*	34.0 N.	96.0 E.	99-100
Dickson Island	*Siberia*	74.0 N.	82.0 E.	85
Didcot Junction	*England*	51.37 N.	1.15 w.	29-30
Didwana	*Jodhpur*	27.17 N.	74.25 E.	89-90
Diedenhofen	*Germany*	49.21 N.	6.9 E.	55-56
Diego Garcia I.	*Chagos Islands*	5.0 S.	72.0 E.	9-10
Diego Suarez I.	*Madagascar*	12.12 S.	49.19 E.	113-14
Diemel River	*Germany*	51.32 N.	9.22 E.	55-56
Dieppe	*France*	49.56 N.	1.5 E.	49-50
Diest	*Belgium*	50.58 N.	5.3 E.	47
Dievenow River	*Germany*	54.2 N.	14.44 E.	57-58
Dig	*Bhartpur*	27.28 N.	77.22 E.	89-90
Digby	*Nova Scotia*	44.36 N.	65.43 w.	127
Dignagar	*Bengal*	23.22 N.	87.45 E.	91-92
Digne	*France*	44.5 N.	6.14 E.	51-52
Digoin	*France*	46.28 N.	4.2 E.	49-50
Digras	*Berar*	20.6 N.	77.45 E.	93-94
Digri	*Sindh, Bombay*	25.10 N.	69.10 E.	89-90
Dihang River	*Assam*	28.30 N.	94.50 E.	91-92
Diji	*Khairpur*	27.21 N.	68.45 E.	89-90
Dijon	*France*	47.21 N.	5.2 E.	49-50
Dikhtau (Mt.)	*Caucasus*	43.2 N.	43.20 E.	75-76
Dikwella	*Ceylon*	5.58 N.	80.42 E.	93-94
Dilawar	*Bahawalpur*	28.44 N.	71.14 E.	89-90
Dilem	*Persia*	30.6 N.	50.12 E.	81-82
Dilli	*Timor Island*	8.33 S.	125.45 E.	96
Dillingen	*Bavaria*	48.34 N.	10.30 E.	55-56
Dilman	*Persia*	38.13 N.	44.54 E.	81-82
Dilolo, Lake	*Angola*	11.22 S.	22.34 E.	113-14
Dilos Island	*Greece*	37.23 N.	25.17 E.	65-66
Dilwara	*Udaipur*	24.46 N.	73.47 E.	89-90
Dimboola	*Victoria*	36.26 S.	142.4 E.	149
Dimbovitsa R.	*Rumania*	44.25 N.	26.5 E.	63-64
Dimeshk-esh-Sham. *See* Damascus.				
Dinajpur	*Bengal*	25.38 N.	88.41 E.	91-92
Dinan	*France*	48.27 N.	2.2 w.	49-50
Dinanagar	*Punjab*	32.8 N.	75.31 E.	89-90
Dinant	*Belgium*	50.16 N.	4.55 E.	47
Dinapur	*Bengal*	25.38 N.	85.5 E.	91-92
Dinara, Mt.	*Bosnia*	44.4 N.	16.30 E.	61-62
Dinard	*France*	48.38 N.	2.2 w.	49-50
Dinaric Alps	*Austria*	44.0 N.	16.30 E.	61-62
Dinas Mowddy	*Wales*	52.44 N.	3.40 w.	31-32
Dinder River	*Sudan*	13.0 N.	35.0 E.	111-12
Dindigal	*Madras*	10.21 N.	78.0 E.	93-94
Dindings, The	*Straits Settlemts.*	4.19 N.	100.37 E.	96
Dindori	*Bombay*	20.10 N.	73.46 E.	93-94
Dineir	*Asia Minor*	30.5 N.	30.5 E.	81-82
Dinga	*Punjab*	32.38 N.	73.47 E.	89-90
Dingi	*Khairpur*	26.52 N.	68.40 E.	89-90
Dingle and Bay	*Ireland*	52.8 N.	10.15 w.	43-44
Dingwall	*Scotland*	57.36 N.	4.27 w.	37-38
Dinkelsbühl	*Bavaria*	49.4 N.	10.18 E.	55-56
Diomede Islands	*Bering Strait*	65.47 N.	169.4 w.	11
Dipalpur	*Punjab*	30.38 N.	73.34 E.	89-90
Dirk Hartog I.	*W. Australia*	25.45 S.	113.0 E.	147-48
Dirleton	*Scotland*	56.3 N.	2.47 w.	41-42
Dirschau	*Germany*	54.6 N.	18.45 E.	57-58
Disa	*Bombay*	24.14 N.	72.13 E.	89-90
Disco, I. and B.	*Greenland*	69.39 N.	51.55 w.	123-24
Dismal Swamp	*Virginia*	36.38 N.	76.20 w.	133-34
Diss	*England*	52.23 N.	1.7 E.	27-28
Dissentis	*Switzerland*	46.43 N.	8.52 E.	59-60
Ditchling	*England*	50.54 N.	0.6 w.	27-28
Dithmarschen	*Holstein*	54.5 N.	9.10 E.	55-56
Diu Island	*Bombay*	20.43 N.	71.2 E.	89-90
Divi Point	*Madras*	15.59 N.	81.9 E.	93-94
Divis Mount	*Ireland*	54.37 N.	6.1 w.	43-44
Dixcove	*Gold Coast*	4.47 N.	1.56 w.	109-10
Dixon Entrance	*British Columbia*	54.30 N.	135.0 w.	128
Diyala River	*Asiatic Turkey*	34.6 N.	45.0 E.	81-82
Dizak	*Persia*	27.18 N.	62.18 E.	81-82
Dizful	*Persia*	32.30 N.	48.25 E.	81-82
Djidjelly	*Algeria*	36.46 N.	5.41 E.	107
Djokdjokarta	*Java*	7.48 S.	110.28 E.	96
Djumbir, Mt	*Hungary*	49.0 N.	19.48 E.	61-62
Dnieper River	*Russia*	49.0 N.	32.0 E.	75-76
Dniester River	*Russia*	46.30 N.	29.55 E.	75-76
Doab, The	*N.-W. Provinces*	29.0 N.	79.0 E.	91-92
Dobeross	*England*	53.33 N.	1.58 w.	25-26
Döbeln	*Saxony*	51.7 N.	13.7 E.	55-56
Doberan	*Germany*	54.7 N.	11.53 E.	55-56
Doboi	*Bosnia*	44.47 N.	18.8 E.	61-62
Dobruja	*Rumania*	44.20 N.	28.30 E.	63-64
Doce, Rio	*Brazil*	19.38 S.	39.44 w.	141-42
Dodabetta, Mt.	*Madras*	11.32 N.	76.50 E.	93-94
Dodge City	*Kansas*	37.46 N.	99.59 w.	129-30
Dodman Point	*England*	50.13 N.	4.47 w.	33-34
Dodvad	*Bombay*	15.40 N.	75.2 E.	93-94
Dodworth	*England*	53.33 N.	1.29 w.	25-26
Doe, Mt.	*Matabeleland*	18.35 S.	32.0 E.	115-16
Doenyolanityu	*British E. Africa*	1.46 S.	36.25 E.	113-14
Doenyo-lol-Daika	*British E. Africa*	0.30 N.	37.25 E.	113-14
Doesborgh	*Holland*	52.1 N.	6.8 E.	47
Dog Hillock	*Scotland*	56.49 N.	2.59 w.	37-38
Dogger Bank	*North Sea*	54.55 N.	2.30 E.	17-18
Dogs, The	*Leeward Islands*	24.5 N.	79.52 w.	135-36
Dohad	*Bombay*	22.53 N.	74.19 E.	89-90
Dohrighat	*N.-W. Provinces*	26.16 N.	83.34 E.	91-92
Doisa	*Bengal*	23.6 N.	84.51 E.	91-92
Dol	*France*	48.31 N.	1.51 w.	49-50
Dôle	*France*	47.7 N.	5.30 E.	49-50
Dolgelly	*Wales*	52.44 N.	3.53 w.	31-32
Dollar	*Scotland*	56.10 N.	3.40 w.	41-42
Dollar Law	*Scotland*	55.32 N.	3 20 w.	41-42
Dollart, The	*Germany*	53.15 N.	7.10 E.	53-54
Dolnja-Tuzla	*Bosnia*	44.29 N.	18.52 E.	61-62
Dolomite Alps	*Austria*	46.25 N.	11.50 E.	61-62
Dolon-nor-ting	*China*	42.18 N.	116.12 E.	99-100
Dolphin's Nose	*Madras*	17.41 N.	83.17 E.	93-94
Domaas	*Norway*	62.2 N.	9.18 E.	73-74
Domariaganj	*N.-W. Provinces*	27.13 N.	82.43 E.	91-92
Dombes Plateau	*France*	46.0 N.	5.0 E.	51-52
Domel Island	*Burma*	11.25 N.	98.5 E.	95
Domeli	*Punjab*	33.1 N.	73.24 E.	89-90
Domesnes	*Russia*	58.55 N.	27.25 E.	75-76
Domett, Mount	*New Zealand*	40.50 S.	172.7 E.	153-54
Domingo das Torres	*Brazil*	29.21 S.	49.57 w.	143-44
Dominica Island	*West Indies*	15.25 N.	61.20 w.	136-36
Domo d'Ossola	*Switzerland*	46.8 N.	8.19 E.	59-60
Domremy	*Vosges, France*	48.27 N.	5.40 E.	49-50
Don, Loch	*Scotland*	56.26 N.	5.41 w.	39-40
Don Benito	*Spain*	38.55 N.	5.51 w.	71-72
Don Cossacks	*Russia*	48.30 N.	42.0 E.	75-76
Don River	*England*	53.35 N.	1.31 w.	25-26
Don River	*Ontario*	43.40 N.	79.26 w.	126
Don River	*Russia*	47.30 N.	41.30 E.	75-76
Don River	*Scotland*	57.13 N.	2.40 w.	37-38
Dona Francisca	*Brazil*	26.15 S.	49.0 E.	143-44
Donabyu	*Burma*	17.15 N.	95.40 E.	95
Donaghadee	*Ireland*	54.38 N.	5.32 w.	43-44
Donaghmore	*Ireland*	54.32 N.	6.49 w.	43-44
Donald	*Brit. Columbia*	51.22 N.	117.18 w.	128
Donald	*Victoria*	36.29 S.	143.1 E.	149
Donaldsonville	*Louisiana*	30.6 N.	30.54 w.	129-30
Donaueschingen	*Germany*	47.57 N.	8.30 E.	55-56
Donauwörth	*Germany*	48.43 N.	10.46 E.	55-56
Doneaster	*England*	53.32 N.	1.8 w.	25-26
Dondra Head	*Ceylon*	5.56 N.	80.34 E.	93-94
Donegal and co.	*Ireland*	54.39 N.	8.6 w.	43-44
Donegal Bay	*Ireland*	54.35 N.	8.15 w.	43-44
Donerailo	*Ireland*	52.13 N.	8.34 w.	43-44
Donetz River	*Russia*	48.30 N.	40.0 E.	75-76
Dongala	*Celebes Island*	0.50 S.	119.56 E.	96
Dongara	*W. Australia*	29.37 S.	114.54 E.	147-48
Dongargarh	*Central Provinces*	21.12 N.	80.50 E.	91-92
Dongartal	*Central Provinces*	21.36 N.	79.24 E.	91-92
Dongela	*Sudan*	18.12 N.	30.57 E.	111-12
Donington	*England*	52.54 N.	0.13 w.	25-26
Donna Nook	*England*	53.27 N.	0.9 E.	25-26
Dönnaes	*Norway*	66.11 N.	12.30 E.	73-74
Donnai River	*Cochin-China*	11.0 N.	108.0 E.	95
Donners Berg	*Germany*	49.40 N.	7.54 E.	55-56
Donnybrook. *See* Dublin.				
Doobaunt Lake	*Mackenzie*	63.30 N.	100.0 w.	123-24
Doocharry Bridge	*Ireland*	54.55 N.	8.11 w.	43-44
Doon, L. and R.	*Scotland*	55.15 N.	4.22 w.	41-42
Doonbeg	*Ireland*	52.43 N.	9.32 w.	43-44
Doenvinallagh Head	*Ireland*	54.27 N.	9.47 w.	43-44
Doorn River	*Cape Colony*	32.0 S.	19.18 E.	117-18
Dor	*Palestine*	32.37 N.	34.55 E.	84
Dora Baltea R.	*Italy*	45.15 N.	7.58 E.	69-70
Dora Pass	*Afghanistan*	36.3 N.	71.40 E.	89-90
Dora Riparia R.	*Italy*	45.8 N.	7.10 E.	69-70
Dorak	*Persia*	30.35 N.	48.46 E.	81-82
Doranda	*Bengal*	23.22 N.	85.22 E.	91-92
Dorchester	*England*	50.43 N.	2.25 w.	29-30
Dorchester	*New Brunswick*	45.56 N.	64.21 w.	127
Dordogne, dep. and River	*France*	45.5 N.	0.40 E.	51-52
Dordrecht	*Holland*	51.49 N.	4.40 E.	47
Doré, Lake	*Saskatchewan*	54.45 N.	106.30 w.	128
Dore, Mont	*France*	45.40 N.	2.50 E.	51-52
Dore River	*France*	45.40 N.	3.40 E.	51-52
Dorei	*New Guinea*	0.58 S.	134.0 E.	155-56
Dores	*Scotland*	57.22 N.	4.18 w.	37-38
Dorking	*England*	51.14 N.	1.20 w.	27-28
Dormitor, Mt.	*Montenegro*	43.0 N.	19.15 E.	63-64
Dornal Ghat	*Madras*	14.41 N.	79.14 E.	93-94
Dornbirn	*Tyrol*	47.24 N.	9.45 E.	61-62
Dornoch	*Scotland*	57.53 N.	4.2 w.	37-38
Dornoch Firth	*Scotland*	57.55 N.	3.50 w.	37-38
Dorogobush	*Russia*	54.53 N.	33.18 E.	75-76
Dorogoi	*Rumania*	47.59 N.	26.23 E.	63-64
Dorp	*Prussia*	71.10 N.	7.4 E.	55-56
Dorpat	*Russia*	58.17 N.	26.47 E.	75-76
Dorset, co.	*England*	50.50 N.	2.30 w.	29-30
Dort (Dordrecht)	*Holland*	51.49 N.	4.40 E.	47
Dortmund	*Germany*	51.31 N.	7.28 E.	55-56
Dos Bahias Cape	*Argentine Rep.*	44.55 S.	65.30 w.	143-44
Dostpur	*Oudh*	26.17 N.	82.31 E.	91-92
Dothan	*Palestine*	32.24 N.	35.18 E.	84
Douai	*France*	50.22 N.	3.4 E.	49-50
Douarnenez	*France*	48.6 N.	4.16 w.	49-50
Double Island	*Burma*	15.53 N.	97.37 E.	95
Doubs, dep. & R.	*France*	47.10 N.	6.25 E.	49-50
Doubtful Inlet	*New Zealand*	45.17 S.	166.47 E.	153-54
Doubtful I. Bay	*W. Australia*	34.15 S.	119.30 E.	147-48
Doubtless Bay	*New Zealand*	34.50 S.	173.30 E.	153-54
Douce Mount	*Ireland*	53.8 N.	6.14 w.	43-44
Douglas	*Brit. Columbia*	49.53 N.	122.10 w.	128
Douglas	*Isle of Man*	54.9 N.	4.29 w.	23-24
Douglas	*Scotland*	55.33 N.	3.51 w.	41-42
Douglas	*Wyoming*	42.25 N.	105.10 w.	131-32
Douglas River	*England*	53.35 N.	2.34 w.	25-26
Doulus Head	*Ireland*	51.57 N.	10.18 w.	43-44
Doune	*Scotland*	56.11 N.	4.3 w.	41-42
Douro River	*Portugal*	41.6 N.	8.34 w.	71-72
Dove River	*England*	52.58 N.	1.50 w.	25-26
Dover	*Delaware*	39.7 N.	75.33 w.	133-34
Dover	*England*	51.7 N.	1.18 E.	27-28
Dover	*Maine*	45.7 N.	69.31 w.	133-34
Dover	*New Hampshire*	43.10 N.	70.59 w.	133-34
Dover, Strait of	*England*	51.0 N.	1.20 E.	27-28
Dovercourt	*See* Harwich.			
Dovey River	*Wales*	52.35 N.	3.53 w.	31-32
Dovre Fjeld	*Norway*	62.25 N.	9.0 E.	73-74
Dowlais	*Wales*	51.46 N.	3.22 w.	31-32
Down, co.	*Ireland*	54.20 N.	6.0 w.	43-44
Downham Market	*England*	52.37 N.	0.22 E.	27-28
Downhill	*Ireland*	55.9 N.	6.48 w.	43-44
Downpatrick	*Ireland*	54.20 N.	5.43 w.	43-44
Downpatrick Hd.	*Ireland*	54.19 N.	9.21 w.	43-44
Downs, The	*England*	51.15 N.	1.28 E.	27-28
Downton	*England*	50.59 N.	1.44 w.	29-30
Draa, Wady	*Marocco*	28.20 N.	7.0 w.	107
Drachenfels	*Germany*	50.40 N.	7.13 E.	55-56
Dragonera I.	*Spain*	39.37 N.	2.17 E.	71-72
Dragon's Mouth	*West Indies*	10.45 N.	61.40 w.	135-36
Draguignan	*France*	43.32 N.	6.28 E.	51-52
Drakensberg	*Natal*	25.0 S.	30.30 E.	117-18
Drama	*Turkey*	41.6 N.	24.3 E.	63-64
Drammen	*Norway*	59.47 N.	10.18 E.	73-74
Dranee River	*Switzerland*	46.4 N.	7.10 E.	59-60
Drang Pass	*Afghanistan*	33.50 N.	69.17 E.	89-90
Draperstown	*Ireland*	54.48 N.	6.48 w.	43-44
Drau River	*Austria*	46.33 N.	15.45 E.	61-62
Drave River	*Hungary*	45.50 N.	18.5 E.	61-62
Drayton	*Queensland*	27.33 S.	151.59 E.	151
Drenthe	*Netherlands*	52.50 N.	6.35 E.	47
Drepano, Cape	*Turkey*	39.56 N.	23.57 E.	63-64
Dresden	*Germany*	51.3 N.	13.45 E.	55-56
Dreux	*France*	48.44 N.	1.22 E.	49-50
Drewenez River	*Germany*	53.4 N.	18.55 E.	57-58
Driffield, Gt.	*England*	54.0 N.	0.26 w.	25-26
Drighlington	*England*	53.46 N.	1.40 w.	25-26
Drimoleague	*Ireland*	51.49 N.	9.15 w.	43-44
Drin, Black, R.	*Turkey*	41.35 N.	20.40 E.	63-64
Drin River	*Turkey*	41.50 N.	19.39 E.	63-64
Drina River	*Bosnia*	44.20 N.	19.15 E.	61-62
Drina River	*Turkey*	44.45 N.	19.22 E.	63-64
Dripsey	*Ireland*	51.24 N.	8.53 w.	43-44
Drogheda	*Ireland*	53.43 N.	6.21 w.	43-44
Drogheda Bay	*Ireland*	53.43 N.	6.13 w.	43-44
Drohobyez	*Austria*	49.23 N.	23.28 E.	61-62
Droitwich	*England*	52.16 N.	2.9 w.	29-30
Dromana	*Victoria*	38.22 S.	144.5 E.	149
Dromara	*Ireland*	54.23 N.	6.2 w.	43-44
Drôme, dep. & R.	*France*	44.40 N.	5.10 E.	51-52
Dromore	*Down, Ireland*	54.25 N.	6.9 w.	43-44
Dromore	*New Zealand*	43.50 S.	171.52 E.	153-54
Dromore	*Sligo*	54.14 N.	8.50 w.	43-44
Dromore	*Tyrone*	54.32 N.	7.28 w.	43-44
Dronfield	*England*	53.18 N.	1.28 w.	25-26
Drouin	*Victoria*	38.6 S.	145.4 E.	149
Drum Hills	*Ireland*	52.2 N.	7.40 w.	43-44
Drumahaire	*Ireland*	54.13 N.	8.17 w.	43-44
Drumcliff	*Ireland*	54.20 N.	8.30 w.	43-44
Drumelog	*Scotland*	55.38 N.	4.11 w.	41-42
Drumeondra	*Ireland*	53.52 N.	6.39 w.	43-44
Drumhillagh	*Ireland*	54.0 N.	6.58 w.	43-44
Drumkeeran	*Ireland*	54.10 N.	8.8 w.	43-44
Drumlish	*Ireland*	53.49 N.	7.46 w.	43-44
Drumlithie	*Scotland*	56.55 N.	2.22 w.	37-38
Drummelzier	*Scotland*	55.35 N.	3 23 w.	41-42
Drummond I.	*Michigan*	46.0 N.	83.40 w.	133-34
Drummond Ra.	*Queensland*	23.0 S.	147.20 E.	151
Drummondville	*Quebec*	45.53 N.	72.59 w.	125
Drummore	*Scotland*	54.42 N.	4.53 w.	39-40
Drumod	*Ireland*	53.52 N.	7.54 w.	43-44
Drumshanbo	*Ireland*	54.3 N.	8.3 w.	43-44
Drumsna	*Ireland*	53.56 N.	8.0 w.	43-44
Drury	*New Zealand*	37.6 S.	174.47 E.	153-54
Dryburgh Abbey	*Scotland*	55.36 N.	2.38 w.	41-42
Dryfe Water	*Scotland*	55.10 N.	3.20 w.	41-42
Drymen	*Scotland*	56.3 N.	4.27 w.	41-42
Dubbo	*New S. Wales*	32.21 S.	148.39 E.	150
Dubienka	*Russia*	51.3 N.	23.53 E.	75-76
Dubitza	*Bosnia*	45.11 N.	16.41 E.	61-62
Dublin and co.	*Ireland*	53.21 N.	6.16 w.	43-44
Dublin Bay	*Ireland*	53.20 N.	6.10 w.	43-44
Dubovka	*Russia*	49.8 N.	44.48 E.	75-76
Dubuque	*Iowa*	42.31 N.	90.41 w.	129-30
Ducato, Cape	*Greece*	38.33 N.	20.32 E.	65-66
Ducie Island	*Polynesia*	24.42 S.	124.42 w.	155-56
Ducos Penin.	*New Caledonia*	22.0 S.	166.0 E.	155-56
Duddingston	*Scotland*	55.57 N.	3.9 w.	41-42
Duddon River	*England*	54.22 N.	3.14 w.	23-24
Dudley	*England*	52.31 N.	2.5 w.	29-30
Duero River	*Spain*	41.50 N.	2.25 w.	71-72
Dufferin	*Manitoba*	49.1 N.	97.15 w.	128
Duffield	*England*	52.59 N.	1.59 w.	25-26
Dufftown	*Scotland*	57.27 N.	3.8 w.	37-38
Dufile	*British E. Africa*	3.40 N.	31.50 E.	111-12
Dufourspitze	*Italy*	45.58 N.	7.57 E.	69-70
Dugari	*Rajputana*	25.40 N.	75.52 E.	89-90
Dugga, ruins	*Tunis*	36.28 N.	9.10 E.	107
Dui	*Sakhalin Island*	50.37 N.	142.20 E.	85
Duich, Loch	*Scotland*	57.14 N.	5.28 w.	35-36
Duisburg	*Germany*	51.26 N.	6.45 E.	55-56
Dujana	*Punjab*	28.41 N.	76.40 E.	89-90
Duke of York I.	*Bismarck Arch.*	4.5 S.	152.30 E.	155-56
Duke Town	*South Nigeria*	5.10 N.	8.25 E.	109-10
Dukinfield	*See* Stalybridge.			
Dukla Pass	*Hungary*	49.26 N.	21.40 E.	61-62
Dulcigno	*Turkey*	41.54 N.	19.12 E.	63-64
Duleek	*Ireland*	53.39 N.	6.25 w.	43-44
Dulisk Cove	*Ireland*	54.10 N.	5.52 w.	43-44
Duluth	*Minnesota*	46.48 N.	92.15 w.	129-30
Dulverton	*England*	51.2 N.	3.33 w.	33-34
Dulwich	*England*	51.27 N.	0.6 w.	27-28
Dumagudem	*Madras*	17.52 N.	80.55 E.	93-94
Dumaresque R.	*New S. Wales*	28.55 S.	151.10 E.	150
Dumbarton & co.	*Scotland*	55.57 N.	4.34 w.	41-42
Dumbovitza R.	*Rumania*	44.40 N.	25.37 E.	63-64
Dum-Dum	*Bengal*	22.38 N.	88.28 E.	91-92
Dumfries and co.	*Scotland*	55.4 N.	3.36 w.	41-42

		Lat.	Long.	Map
Dumraon	Bengal	25.33 N.	84.21 E.	91-92
Dumurdah	Bengal	23.2 N.	88.29 E.	91-92
Duna Foldvar	Hungary	46.48 N.	18.45 E.	61-62
Duna River	Russia	55.30 N.	29.0 E.	75-76
Dunaburg	Russia	55.53 N.	26.27 E.	75 76
Dunaff & Head	Ireland	55.17 N.	7.31 W.	43-44
Dunajec River	Austria	49.50 N.	20.38 E.	61-62
Dunamünde	Russia	57.1 N.	24.2 E.	75-76
Dunany Point	Ireland	53.52 N.	6.14 W.	43-44
Dunback	New Zealand	43.28 S.	170.40 E.	153-54
Dunbar	Scotland	56.59 N.	2.31 W.	41-42
Dunbeath	Scotland	58.15 N.	3.26 W.	37-38
Dunblane	Scotland	56.12 N.	3.57 W.	41-42
Duncan Passage	Andaman Is	11.0 N.	93.0 E.	95
Duncannon	Ireland	52.13 N.	6.55 W.	43-44
Duncansby Head	Scotland	58.39 N.	3.1 W.	37-38
Dundalk	Ireland	54.0 N.	6.24 W.	43 44
Dundalk Bay	Ireland	53.55 N.	6.20 W.	43-44
Dundas	Ontario	43.17 N.	80.4 W.	126
Dundas	W. Australia	32.23 S.	121.47 E.	147-48
Dundas, Mt.	Tasmania	41.50 S.	145.28 E.	153-54
Dundee	Natal	28.17 S.	30.29 E.	117-18
Dundee	Scotland	56.28 N.	2.58 W.	41-42
Dundonald	Scotland	55.35 N.	4.35 W.	41-42
Dundrennan	Scotland	54.49 N.	3.57 W.	41-42
Dundrum	Ireland	52.33 N.	8.2 W.	43-44
Dundrum Bay	Ireland	54.17 N.	5.51 W.	43-44
Dundwaraganj	N.-W. Provinces	27.44 N.	79.0 E.	91-92
Dunecht	Scotland	57.10 N.	2.25 W.	37-38
Dunedin	New Zealand	45.52 S.	170.31 E.	153-54
Dunfanaghy	Ireland	55.11 N.	7.58 W.	43-44
Dunfermline	Scotland	56.4 N.	3.28 W.	41-42
Dungan Castle	Ireland	53.31 N.	6.45 W.	43-44
Dungannon	Ireland	54.31 N.	6.47 W.	43-44
Dungarpur	Rajputana	23.52 N.	73.49 E.	89-90
Dungarvan	Ireland	52.4 N.	7.37 W.	43-44
Dungeness	England	50.57 N.	1.2 E.	27-28
Dungeness	Queensland	18.33 S.	146.19 E.	151
Dungiven	Ireland	54.56 N.	6.55 W.	43-44
Dunglow	Ireland	54.57 N.	8.22 W.	43-44
Dungog	New S. Wales	32.28 S.	151.45 E.	150
Duni	Jaipur	25.52 N.	75.38 E.	89-90
Dunkeld	Scotland	56.34 N.	3.35 W.	37-38
Dunkeld	Victoria	37.39 S.	142.20 E.	149
Dunkerry Beacon	England	51.10 N.	3.33 W.	33-34
Dunkirk	France	51.7 N.	2.39 E.	49-50
Dunkirk	New York	42.27 N.	79.20 W.	133-34
Dunlavin	Ireland	53.3 N.	6.42 W.	43 44
Dunleer	Ireland	53.50 N.	6.24 W.	43-44
Dunloe, Gap of	Ireland	52.2 N.	9.37 W.	43 44
Dunlop	Scotland	55.44 N.	4.31 W.	41-42
Dunluce Castle	Ireland	55.13 N.	6.35 W.	43 44
Dunmanus Bay	Ireland	51.33 N.	9.45 W.	43-44
Dunmanway	Ireland	51.43 N.	9.7 W.	43-44
Dunmore	Ireland	53.37 N.	8.43 W.	43-44
Dunmore	Scotland	56.5 N.	3.48 W.	41-42
Dunmore Head	Ireland	52.7 N.	10.28 W.	43 44
Dunmow	England	51.52 N.	0.22 E.	27-28
Dunnet	Scotland	58.38 N.	3.20 W.	37-38
Dunnet Bay	Scotland	58.37 N.	3.23 W.	37-38
Dunnet Head	Scotland	58.40 N.	3.22 W.	37-38
Dunning	Scotland	56.19 N.	3.36 W.	41-42
Dunnottar Castle	Scotland	56.57 N.	2.12 W.	37-38
Dunolly	Victoria	36.52 S.	143.44 E.	149
Dunoon	Scotland	55.57 N.	4.56 W.	39-40
Dunrobin Castle	Scotland	57.59 N.	3.57 W.	37-38
Duns	Scotland	55.46 N.	2.19 W.	41-42
Dunscore	Scotland	55.8 N.	3.47 W.	41-42
Dunseverick	Ireland	55.14 N.	6.27 W.	43 44
Dunsford	England	50.41 N.	3.43 W.	33-34
Dunsinane Hill	Scotland	56.28 N.	3.17 W.	41-42
Dunstable	England	51.52 N.	0.32 W.	29 30
DunstaffnageCas.	Scotland	56.27 N.	5.26 W.	39-40
Dunstanborough Castle	England	55.29 N.	1.35 W.	23-24
Dunster	England	51.11 N.	3.27 W.	33-34
Duntocher	Scotland	55.51 N.	4.27 W.	41-42
Duntroon	New Zealand	44.45 S.	170.34 E.	153-54
Dunvegan Loch	Scotland	57.26 N.	6.36 W.	35-36
Dunwich	England	52.17 N.	1.38 E.	27-28
Dunwich Island	Queensland	27.36 S.	153.30 E.	151
Düppel	Prussia	54.56 N.	9.44 E.	55-56
Dura Den	Scotland	56.19 N.	2.57 W.	41-42
Duran	Ecuador	2.10 S.	79.56 W.	139-40
Durance River	France	43.46 N.	5.15 E.	51-52
Durango	Mexico	24.0 N.	105.5 W.	135-36
Durazzo	Turkey	41.18 N.	19.26 E.	63-64
Durban	Natal	29.40 S.	30.40 E.	117-18
Durbhanagh	Bengal	26.10 N.	85.56 E.	91-92
Düren	Prussia	50.47 N.	6.30 E.	55-56
Durgarajapatnam	Madras	13.59 N.	80.12 E.	93-94
Durham and co.	England	54.46 N.	1.34 W.	23-24
Durinish, dist.	Scotland	57.19 N.	5.41 W.	35 36
Durisdeer	Scotland	55.19 N.	3.45 W.	41-42
Dürkheim	Bavaria	49.28 N.	8.10 E.	55 56
Durlach	Baden	48.59 N.	8.29 E.	55-56
Durness, Kyle of	Scotland	58.34 N.	4.47 W.	35-36
Dürrenstein	Austria	48.25 N.	15.32 E.	61-62
Durrow	Ireland	52.51 N.	7.23 W.	43 44
Durrus	Ireland	51.35 N.	9.32 W.	43-44
Dursey Head	Ireland	51.35 N.	10.14 W.	43-44
Dursley	England	51.41 N.	2.21 W.	29 30
D'Urville Island	New Zealand	40.46 S.	173.50 E.	153-54
Dusky Bay	New Zealand	45.40 S.	166.30 E.	153 54
Düsseldorf	Germany	51.13 N.	6.46 E.	55 56
Dutch Guiana	South America	4.0 N.	56.0 W.	141-42
Duttalur	Madras	14.51 N.	79.27 E.	93 94
Dux	Bohemia	50.47 N.	13.44 E.	61 62
Dvina Bay	Russia	65.0 N.	39.0 E.	75 76
Dvina River	Russia	64.20 N.	42.0 E.	75-76
Dvinsk	See Dünaburg.			
Dwarka	Bombay	22.14 N.	69.5 E.	89-90
Dyco	Scotland	57.14 N.	2.12 W.	37-38
Dyle River	Belgium	51.2 N.	4.27 E.	47
Dyrrachium	Turkey	41.18 N.	19.26 E.	63-64
Dysart	Scotland	56.8 N.	3.7 W.	41 42
Dzungaria	E. Turkistan	45.0 N.	85.0 E.	99-100

		Lat.	Long.	Map
Eagle Island	Ireland	54.17 N.	10.5 W.	43-44
Eagle Mountain	Ireland	54.9 N.	6.8 W.	43-44
Eagle Pass	Texas	28.51 N.	100.32 W.	131-32
Eaglehawk	Victoria	36.50 S.	144.20 E.	149
Eaglesham	Scotland	55.44 N.	4.17 W.	41-42
Earlestown	England	53.27 N.	2.38 W.	25-26
Earlston	Scotland	55.39 N.	2.40 W.	41-42
Earn, Loch	Scotland	56.23 N.	4.11 W.	41-42
Earn River	Scotland	56.21 N.	3.30 W.	41-42
Easdale Island	Scotland	56.17 N.	5.39 W.	39-40
Easingwold	England	54.7 N.	1.12 W.	25-26
Eask, Lough	Ireland	54.42 N.	8.3 W.	43-44
Easky	Ireland	54.17 N.	8.57 W.	43-44
East Cape	New Zealand	37.40 S.	178.36 E.	153-54
East Cape	Siberia	66.3 N.	169.44 W.	85
East Dereham	England	52.41 N.	0.57 E.	27-28
East Falkland I.	South America	51.40 S.	58.30 W.	143-44
East Harling	England	52.27 N.	0.56 E.	27-28
East India Co. Is.	Arabia	24.30 N.	53.0 E.	81-82
East Linton	Scotland	55.59 N.	2.40 W.	41-42
East Liverpool	Ohio	40.40 N.	80.31 W.	133-34
East London	Cape Colony	32.59 S.	27.52 E.	117-18
East Main River	Labrador Pen	52.5 N.	76.30 W.	123-24
East Point	Anticosti Island	49.9 N.	61.40 W.	123-24
East Point	Prince Edward I.	46.29 N.	61.58 W.	127
East Port	Maine	44.53 N.	67.2 W.	133-34
East Retford	England	53.20 N.	0.57 W.	25-26
East River	New York	41.6 N.	74.0 W.	133-34
East Saginaw	Michigan	43.26 N.	83.55 W.	133-34
East Stoke	England	53.2 N.	0.53 W.	25-26
Eastbourne	England	50.46 N.	0.17 E.	27-28
Easter Island	S. Pacific Ocean.	27.8 S.	109.24 W.	155-56
Eastern Dal Elf	Sweden	61.30 N.	14.0 E.	73-74
Eastern Rumelia.	Europe	42.20 N.	26.0 E.	63-64
Eastern Sea	China, &c.	30.0 N.	125.0 E.	99-100
Eastern Turkistan	Chinese Empire.	39.0 N.	83.0 E.	99-100
Eastham	England	53.18 N.	2.58 W.	25-26
Easton	Maryland	38.44 N.	76.13 W.	133-34
Easton	Pennsylvania	40.43 N.	75.17 W.	133-34
Eaton Hall	England	53.8 N.	2.53 W.	25-26
Eau Claire	Wisconsin	44.40 N.	91.30 W.	133-34
Eauabalong	New S. Wales	33.0 S.	146.42 E.	150
Eaux-Bonnes	France	42.59 N.	0.24 W.	51-52
Eaux-Chaudes	France	42.57 N.	0.26 W.	51-52
Ebal, Mt.	Palestine	32.12 N.	35.18 E.	84
Ebbw Vale	Wales	51.35 N.	3.0 W.	31-32
Eberswalde	Germany	52.50 N.	13.48 E.	55-56
Eboli	Italy	40.37 N.	15.4 E.	67-68
Ebro River	Spain	42.0 N.	1.30 E.	71-72
Ecclefechan	Scotland	55.3 N.	3.16 W.	41-42
Eccles	England	53.28 N.	2.21 W.	25-26
Ecclesfield	England	53.22 N.	1.28 W.	25-26
Eccleshall	England	52.52 N.	2.16 W.	25-26
Echmiadzin	Russia	40.20 N.	44.35 E.	75-76
Echuca	Victoria	36.7 S.	144.48 E.	149
Echunga	South Australia.	35.7 S.	138.50 E.	152
Ecija	Spain	37.32 N.	5.9 W.	71-72
Eck, Loch	Scotland	56.5 N.	5.1 W.	39-40
Eclipse Island	W. Australia	35.10 S.	117.40 E.	147-48
Ecuador, Rep.	South America	2.0 S.	78.0 W.	139-40
Ed	Eritrea	14.0 N.	41.0 E.	111-12
Edam	Netherlands	52.31 N.	5.3 E.	47
Edappadi	Madras	11.35 N.	77.53 E.	93-94
Eday Island	Orkney Islands	59.12 N.	2.47 W.	37-38
Eddisbury Hill	England	53.18 N.	2.42 W.	25-26
Eddleston	Scotland	55.43 N.	3.13 W.	41-42
Eddrachilles B.	Scotland	58.18 N.	5.20 W.	35-36
Eddystone Lighthouse	England	50.11 N.	4.16 W.	33-34
Eden	New S. Wales	37.0 S.	149.56 E.	150
Eden, River	England	54.57 N.	3.5 W.	23-24
Eden, River	England	51.12 N.	0.2 E.	27-28
Eden, River	Scotland	56.20 N.	2.53 W.	41-42
Edendale	New Zealand	46.15 S.	168.52 E.	153-54
Edenderry	Ireland	53.21 N.	7.3 W.	43-44
Edenhope	Victoria	37.2 S.	141.19 E.	149
Edenton	North Carolina	36.3 N.	76.37 W.	133-34
Eder River	Germany	51.4 N.	8.20 E.	55-56
Ederny	Ireland	54.32 N.	7.39 W.	43-44
Edessa	See Urfa.			
Edeyen	Sudan	27.0 N.	10.0 E.	109-10
Edfu	Egypt	24.59 N.	32.41 E.	108
Edgecumbe, Mt.	New Zealand	38.8 S.	176.45 E.	153-54
Edge Land	Spitsbergen	78.0 N.	22.30 E.	11
Edgehill	England	52.7 N.	1.30 W.	29-30
Edgeworthstown.	Ireland	53.42 N.	7.37 W.	43-44
Edi	Sumatra	5.0 N.	94.0 E.	96
Edinburgh	Scotland	55.57 N.	3.11 W.	41-42
Edinburgh, co.	Scotland	55.52 N.	3.20 W.	41-42
Edirneh	Turkey	41.41 N.	26.33 E.	63-64
Edisto	South Carolina	33.7 N.	80.37 W.	129-30
Edithburg	South Australia.	35.5 S.	137.45 E.	152
Edmonton	Alberta	53.30 N.	113.5 W.	128
Edmonton	England	51.37 N.	0.3 W.	27 28
Edolo	Italy	46.10 N.	10.18 E.	69-70
Edom	Palestine	31.5 N.	35.12 E.	84
Edrei	Palestine	32.52 N.	36.15 E.	83
Edremid	Asia Minor	39.35 N.	27.2 E.	81-82
Edward River	New S. Wales	35.4 S.	143.50 E.	150
Edwardesabad	Punjab.	33.0 N.	70.39 E.	89-90
Edzell	Scotland	56.49 N.	2.40 W.	37-38
Eecloo	Belgium	51.12 N.	3.33 E.	47
Egei	Sudan	16.0 N.	16.0 E.	111-12
Eger	Austria	50.5 N.	12.22 E.	61-62
Eger	Hungary	47.55 N.	20.23 E.	61-62
Eger River	Austria	50.23 N.	13.10 E.	61-62
Egeri, Lake	Switzerland	47.6 N.	8.36 E.	59-60
Egga	Nigeria	8.33 N.	6.18 E.	109-10
Eglisau	Switzerland	47.34 N.	8.32 E.	59-60
Eglon	Palestine	31.36 N.	34.42 E.	84
Egmont, Cape	New Zealand	39.20 S.	173.42 E.	153-54
Egmont, Mount	New Zealand	39.18 S.	174.0 E.	153-54
Egmont Bay	Prince Edward I.	46.35 N.	64.10 W.	127
Egoda-nyana	Ceylon	6.43 N.	79.54 E.	93-94
Egremont	England	54.28 N.	3.32 W.	23-24
Egripos Island	Greece	38.40 N.	24.0 E.	63-64

		Lat.	Long.	Map
Egton	England	54.27 N.	0.45 W.	23-24
Egypt, country	North Africa	27.0 N.	32.0 E.	108
Ehen River	England	54.32 N.	3.30 W.	23-24
Ehrenbreitstein	Germany	50.22 N.	7.38 E.	55-56
Eider River	Germany	54.10 N.	8.40 E.	55-56
Eidsvold	Norway	60.17 N.	11.17 E.	73-74
Eidsvold	Queensland	25.24 S.	151.5 E.	151
Eiersbavnhoi, Mt.	Denmark	55.48 N.	9.18 E.	48
Eifel Mountains	Germany	50.23 N.	6.50 E.	55-56
Eiger, Mount	Switzerland	46.35 N.	8.1 E.	59-60
Eigg Island	Scotland	56.55 N.	6.13 W.	35-36
Eighty Mile Beach	W. Australia	20.0 S.	120.30 E.	147-48
Eil, Loch	Scotland	56.50 N.	5.15 W.	35-36
Eildon Hills	Scotland	55.36 N.	2.45 W.	41-42
Eilenburg	Prussia	51.27 N.	12.37 E.	55-56
Eimeo	Society Islands	17.28 S.	149.53 W.	155-56
Einbeck	Prussia	51.49 N.	9.51 E.	55-56
Eindhoven	Netherlands	51.26 N.	5.28 E.	47
Einsiedeln	Switzerland	47.7 N.	8.44 E.	59-60
Eipel River	Hungary	48.11 N.	19.30 E.	61-62
Eisack River	Austria	46.30 N.	11.23 E.	61-62
Eisenach	Germany	50.59 N.	10.19 E.	55-56
Eisenberg	Germany	50.58 N.	11.54 E.	55-56
Eisenerz	Austria	47.33 N.	14.53 E.	61-62
Eisenhut	Austria	46.59 N.	14.3 E.	61-62
Eisenstadt	Hungary	47.51 N.	16.30 E.	61-62
Eisern Thor Pass	Hungary	45.28 N.	22.44 E.	61-62
Eishort, Loch	Scotland	57.10 N.	5.55 W.	35-36
Eisleben	Germany	51.33 N.	11.33 E.	55-56
Ekamba	Bengal	25.58 N.	87.26 E.	91-92
Ekaterinburg	Russia	56.48 N.	60.35 E.	75-76
Ekaterinodar	Russia	45.3 N.	38.53 E.	75-76
Ekaterinograd	Russia	43.40 N.	44.10 E.	75-76
Ekaterinoslav	Russia	48.28 N.	35.7 E.	75-76
Ekersund	Norway	58.26 N.	5.56 E.	73-74
Eketahuna	New Zealand	40.40 S.	175.45 E.	153-54
Ekhmim	Egypt	26.29 N.	31.53 E.	108
Ekron	Palestine	31.48 N.	34.48 E.	84
El Arish	Marocco	35.12 N.	6.9 W.	107
El Arish	Syria	31.4 N.	33.45 E.	81-82
El Djem, ruins	Tunis	35.29 N.	10.42 E.	107
El Erg	Sahara	31.0 N.	0.0	109 10
El Fashr	Darfur, Sudan	14.0 N.	25.0 E.	111-12
El Gaah	Sinai Peninsula.	27.50 N.	34.15 E.	108
El Gran Chaco	South America	25.0 S.	61.0 W.	137-38
El Haza	Arabia	27.0 N.	49.0 E.	81-82
El Hejaz	Arabia	25.0 N.	38.0 E.	81-82
El Jezirch (Mesopotamia)	Asiatic Turkey	36.30 N.	40.0 E.	81-82
El Juf	Sahara, Africa	21.0 N.	6.0 W.	109-10
El Katif	Arabia	26.32 N.	50.8 E.	81-82
El Moro	Colorado	37.30 N.	104.30 W.	131-32
El Obeid	Sudan	13.16 N.	30.1 E.	111-12
El Ordeh	Sudan	19.10 N.	30.20 E.	111-12
El Paso	Texas	31.59 N.	106.20 W.	131-32
El Yemen	Arabia	15.0 N.	43.30 E.	81-82
Elah, Valley of	Palestine	31.42 N.	34.55 E.	84
Elalai	Ceylon	9.47 N.	80.3 E.	93-94
Elandslaagte	Natal	28.12 S.	30.0 E.	117-18
Elattur	Madras	11.21 N.	75.46 E.	93-94
Elba, Cape	Nubia	22.3 N.	36.53 E.	108
Elba Island	Italy	42.46 N.	10.15 E.	67-68
Elbasan	Turkey	41.6 N.	20.6 E.	63-64
Elbe River	Austria	50.17 N.	14.30 E.	61-62
Elbe River	Germany	53.53 N.	8.48 E.	55-56
Elberfeld	Germany	51.15 N.	7.9 E.	55-56
Elbeuf	France	49.17 N.	1.7 E.	49-50
Elbing	Germany	54.10 N.	19.25 E.	57-58
Elbruz, Mount	Russia	43.23 N.	42.27 E.	75-76
Elburz Mts	Persia	36.10 N.	52.0 E.	81-82
Elche	Spain	38.15 N.	0.41 W.	71-72
Elchingen	Bavaria	48.28 N.	10.5 E.	55-56
Elde River	Germany	53.26 N.	11.59 E.	55-56
Elderslie	Scotland	55.50 N.	4.29 W.	41-42
Eldorado	Victoria	36.18 S.	146.30 E.	149
Elephant Point	Bengal	21.6 N.	92.2 E.	91-92
Elephant Point	Burma	16.29 N.	96.14 E.	95
Elephant Rock	Ceylon	8.2 N.	81.32 E.	93-94
Elephanta Island	Bombay	18.57 N.	72.57 E.	93-94
Elephantine I.	River Nile	24.5 N.	32.34 E.	108
Eleshvaram	Madras	17.17 N.	82.8 E.	93-94
Eleusis	Greece	38.2 N.	23.32 E.	65-66
Eleuthera Island.	Bahamas	25.18 N.	76.20 W.	135-36
Elfkarleby	Sweden	60.34 N.	17.30 E.	73-74
Elgin	Illinois	42.2 N.	88.18 W.	133-34
Elgin and co	Scotland	57.39 N.	3.19 W.	25-26
Elgon, Mt.	British E. Africa	1.0 N.	34.20 E.	113-14
Elias, Mt.	Khios Island	38.30 N.	26.0 E.	65-66
Elie	Scotland	56.12 N.	2.50 W.	41-42
Eliot, Mt.	Queensland	19.36 S.	145.48 E.	151
Elis and Achaia	Greece	37.58 N.	21.45 E.	65-66
Elizabeth	North Carolina	36.13 N.	76.19 W.	133-34
Elizabeth	New Jersey	40.39 N.	74.17 W.	133-34
Elizavetgrad	Russia	47.15 N.	32.0 E.	75-76
Elizavetpol	Transcaucasia	40.42 N.	46.17 E.	75-76
Eljas (Erjes) R.	Spain	39.45 N.	7.0 W.	71-72
Elkhart	Indiana	41.38 N.	85.54 W.	133-34
Elkhorn River	Nebraska	41.58 N.	97.0 W.	129 30
Elland	England	53.41 N.	1.50 W.	25-26
Ellen River	England	54.40 N.	3.28 W.	23-24
Ellendale	North Dakota	46.0 N.	98.25 W.	129-30
Ellesmere	England	52.55 N.	2.55 W.	25-26
Ellesmere, Lake	New Zealand	43.47 S.	172.30 E.	153-54
Ellesmere Land	Franklin, Canada	79.0 N.	80.0 W.	123-24
Ellice Islands	Pacific Ocean	8.0 S.	178.0 E.	145 46
Ellichpur	Berar	21.15 N.	77.29 E.	93-94
Elliot Cove	Tasmania	43.0 S.	145.55 E.	153-54
Elliston	South Australia.	33.39 S.	134.52 E.	152
Ellon	Scotland	57.22 N.	2.3 W.	37-38
Ellora	Haidarabad	20.2 N.	75.13 E.	93-94
Ellore	Madras	16.43 N.	81.9 E.	93-94
Ellsworth	Maine	44.31 N.	68.31 W.	133-34
Ellwangen	Würtemberg	48.57 N.	10.7 E.	55-56
Elm	Switzerland	46.55 N.	9.11 E.	59-60
Elmalu	Asiatic Turkey	36.45 N.	29.59 E.	81-82
Elmetaita Lake	British E. Africa	0.15 S.	36.12 E.	113
Elmina	Gold Coast	5.8 N.	1.28 W.	109-10

		Lat.	Long.	Map
Elmira	*New York*	42.8 N.	76.55 w.	133-34
Elmore	*Victoria*	37.55 S.	145.1 E.	149
Elmshorn	*Prussia*	53.45 N.	9.38 E.	55-56
Elonga, Mts.	*Angola*	12.25 S.	12.50 E.	109-10
Elphin	*Ireland*	53.52 N.	8.12 w.	43-44
Elphinstone I.	*Burma*	12.20 N.	97.46 E.	95
Elsinore	*Denmark*	56.2 N.	12.36 E.	48
Elster, White, R.	*Germany*	51.7 N.	12.12 E.	53-54
Elster R., Black	*Germany*	51.18 N.	14.9 E.	53-54
Elstow	*England*	52.7 N.	0.28 w.	27-28
Elstree	*England*	50.38 N.	0.18 w.	27-28
Elswick	*England*	54.58 N.	1.39 w.	23-24
Eltham	*England*	51.27 N.	0.3 E.	27-28
Eltham	*Victoria*	37.44 S.	145.10 E.	149
Elton Lake	*Russia*	49.0 N.	46.40 E.	75-76
Elumalai	*Madras*	9.52 N.	77.44 E.	93-94
Elumattur	*Madras*	11.11 N.	77.49 E.	93-94
Elusa	*Palestine*	31.6 N.	34.49 E.	84
Elvas	*Portugal*	38.48 N.	7.7 w.	71-72
Ely	*England*	52.24 N.	0.15 E.	27-28
Elyton	*Alabama*	33.48 N.	86.53 w.	129-30
Emba River	*Asiatic Russia*	47.30 N.	55.30 E.	85
Embakh River	*Russia*	58.26 N.	27.0 E.	75-76
Embrun	*France*	44.34 N.	6.29 E.	51-52
Emden	*Germany*	53.22 N.	7.12 E.	55-56
Emerald	*Queensland*	23.28 S.	148.5 E.	151
Emerson	*Manitoba*	49.2 N.	97.10 w.	128
Emilia, div.	*Italy*	44.40 N.	11.0 E.	67-68
Eminabad	*Punjab*	32.2 N.	74.8 E.	89-90
Emineh, Cape	*E. Rumelia*	42.43 N.	27.54 E.	63-64
Emlagh Point	*Ireland*	53.45 N.	9.55 w.	43-44
Emmaville	*New S. Wales*	29.30 S.	151.26 E.	150
Emmenthal (val.)	*Switzerland*	46.55 N.	7.45 E.	59-60
Emmerich	*Germany*	51.51 N.	6.15 E.	55-56
Empire City	*Oregon*	43.15 N.	124.17 w.	131-32
Empoli	*Italy*	43.43 N.	10.57 E.	69-70
Emporia	*Kansas*	38.26 N.	96.14 w.	129-30
Ems	*Germany*	50.20 N.	7.42 E.	55-56
Ems River	*Austria*	47.24 N.	14.0 E.	61-62
Ems River	*Germany*	52.36 N.	7.18 E.	55-56
Emsworth	*England*	50.51 N.	0.56 w.	29-30
Emu	*New S. Wales*	33.41 S.	150.41 E.	150
Emu Bay	*Tasmania*	41.5 S.	146.0 E.	153-54
Emu Park	*Queensland*	23.15 S.	150.51 E.	151
Emyvale	*Ireland*	54.21 N.	6.58 w.	43-44
Enara and Lake	*Russia*	69.10 N.	28.10 E.	75-76
Enard Bay	*Scotland*	58.5 N.	5.20 w.	35-36
Enarea	*See* Limmu.			
Encounter Bay	*South Australia*	37.0 S.	136.30 E.	152
Endawgyi Lake	*Burma*	25.20 N.	96.24 E.	95
Endeavour River	*Queensland*	15.27 S.	145.25 E.	151
Endeavour Strait	*Queensland*	10.43 S.	142.20 E.	151
Enderby Land	*Antarctic Ocean*	67.30 S.	44.0 E.	12
Endor	*Palestine*	32.38 N.	35.25 E.	84
Endrick Water	*Scotland*	56.3 N.	4.20 w.	41-42
Enfield	*England*	51.40 N.	0.6 w.	27-28
Engadine, The	*Switzerland*	46.40 N.	10.0 E.	59-60
Engaño, Cape	*Philippines*	18.30 N.	122.5 E.	96
Engano Island	*Sunda Islands*	5.30 S.	102.10 E.	96
Eng-bon	*Burma*	13.1 N.	98.42 E.	95
Engedi	*Palestine*	31.27 N.	35.27 E.	83
Enghien	*Belgium*	50.42 N.	4.2 E.	47
Enghien-les-Bains	*France*	48.58 N.	2.18 E.	49-50
English Bazar	*Bengal*	25.0 N.	88.11 E.	91-92
English Channel	*England*	50.0 N.	2.0 w.	17-18
English Co. Is.	*N. Territory, S. Australia*	11.50 S.	136.30 E.	147-48
Enkeldoorn	*British S. Africa*	18.50 S.	30.50 E.	115-16
Enkhuizen	*Netherlands*	52.42 N.	5.17 E.	47
Ennedi	*Sahara*	18.25 N.	23.30 E.	111-12
Ennell, Lough	*Ireland*	53.28 N.	7.25 w.	43-44
Ennerdale Water	*England*	54.31 N.	3.24 w.	23-24
Ennis	*Ireland*	52.51 N.	8.59 w.	43-44
Enniscorthy	*Ireland*	52.31 N.	6.33 w.	43-44
Enniskillen	*Ireland*	54.21 N.	7.38 w.	43-44
Enniskerry	*Ireland*	53.12 N.	6.10 w.	43-44
Ennistimon	*Ireland*	52.57 N.	9.17 w.	43-44
Ennore	*Madras*	13.14 N.	80.22 E.	93-94
Enns River	*Austria*	47.35 N.	14.20 E.	61-62
Enoch, Loch	*Scotland*	55.8 N.	4.27 w.	41-42
Enos	*Turkey*	40.42 N.	26.5 E.	63-64
Enschede	*Netherlands*	52.13 N.	6.55 E.	47
Ensenada	*Argentine Rep.*	35.0 S.	58.0 w.	143-44
Enterkinfoot	*Scotland*	55.20 N.	3.46 w.	41-42
Entlebuch	*Switzerland*	46.57 N.	8.2 E.	59-60
Entre Douro e Minho, prov.	*Portugal*	41.30 N.	8.20 w.	71-72
Entre Rios	*Argentine Rep.*	30.20 S.	59.0 w.	143-44
Enzeli	*Persia*	37.31 N.	49.32 E.	81-82
Epe	*Niger Coast*	6.34 N.	4.2 E.	109-10
Eperies	*Hungary*	49.0 N.	21.17 E.	61-62
Epernay	*France*	49.3 N.	3.57 E.	49-50
Ephesus	*Turkey in Asia*	37.56 N.	27.23 E.	81-82
Ephraim, Mts. of	*Palestine*	32.3 N.	35.8 E.	84
Epinal	*France*	48.10 N.	6.26 E.	49-50
Epirus	*Turkey*	39.20 N.	21.0 E.	63-64
Epping	*Victoria*	37.39 S.	145.2 E.	149
Epping Forest	*England*	51.40 N.	0.3 E.	27-28
Epsom	*England*	51.20 N.	0.16 w.	27-28
Epworth	*England*	53.31 N.	0.50 w.	25-26
Equatorville	*Congo State*	0.0	18.40 E.	113-14
Er Riad	*Arabia*	24.30 N.	46.40 E.	81-82
Erandol	*Bombay*	20.56 N.	75.20 E.	93-94
Eravur	*Ceylon*	7.44 N.	31.35 E.	93-94
Eravuseri	*Madras*	9.57 N.	78.52 E.	93-94
Erbes Kopf	*Germany*	49.40 N.	7.0 E.	55-56
Erebus, Mount	*Victoria Land*	76.0 S.	165.0 E.	12
Eregli	*Asia Minor*	41.17 N.	31.27 E.	81-82
Eretria	*Greece*	38.24 N.	23.48 E.	65-66
Erfurt	*Germany*	50.58 N.	11.0 E.	55-56
Ergasteria	*Greece*	37.43 N.	24.4 E.	65-66
Ergene River	*Turkey*	41.18 N.	27.0 E.	63-64
Ergeni Hills	*Russia*	47.30 N.	44.0 E.	75-76
Erh-hai (L.)	*China*	25.36 N.	100.21 E.	99-100
Ericht, Loch	*Scotland*	56.38 N.	3.22 w.	37-38
Eric	*Pennsylvania*	42.6 N.	80.10 w.	133-34
Erie, Lake	*Canada and U.S.*	42.10 N.	81.0 w.	123-24
Erinpura	*Rajputana*	25.9 N.	73.6 E.	89-90
Eriskay Island	*Scotland*	57.3 N.	7.16 w.	35-36
Erisort, Loch	*Scotland*	58.6 N.	6.30 w.	35-36
Erith	*England*	51.28 N.	0.12 E.	27-28
Eritrea	*Red Sea*	15.40 N.	39.30 E.	111-12
Erivan	*Russia*	40.12 N.	44.31 E.	75-76
Erjes (Eljas) R.	*Portugal*	39.45 N.	7.0 w.	71-72
Erlangen	*Germany*	48.36 N.	11.1 E.	55-56
Erlau	*Hungary*	47.55 N.	20.23 E.	61-62
Ermek, Wady	*Arabia*	29.0 N.	46.0 E.	81-82
Ermeland	*Prussia*	54.8 N.	20.0 E.	57-58
Ermelo	*Netherlands*	52.17 N.	5.38 E.	47
Ermelo	*Transvaal*	26.29 S.	30.1 E.	117-18
Ermenonville	*France*	49.6 N.	2.37 E.	49-50
Ernakolam	*Madras*	9.59 N.	76.19 E.	93-94
Erne, Lough	*Ireland*	54.20 N.	7.50 w.	43-44
Erne, Upper L.	*Ireland*	54.13 N.	7.30 w.	43-44
Erne River	*Ireland*	54.30 N.	8.15 w.	43-44
Erniyal	*Travancore*	8.12 N.	77.22 E.	93-94
Erode	*Madras*	11.20 N.	77.46 E.	93-94
Eromanga	*Queensland*	26.40 S.	143.10 E.	151
Erriboll, Loch	*Scotland*	58.30 N.	4.40 w.	35-36
Erriff, River	*Ireland*	53.38 N.	9.37 w.	43-44
Errigal, Mount	*Ireland*	55.2 N.	8.7 w.	43-44
Erris Head	*Ireland*	54.18 N.	10.0 w.	43-44
Erromango I	*New Hebrides*	18.47 S.	168.58 E.	145-46
Eruvadi	*Madras*	9.14 N.	78.45 E.	93-94
Erwash River	*England*	53.3 N.	1.21 w.	25-26
Erz Gebirge	*Germany*	50.30 N.	13.0 E.	53-54
Erzerum	*Asiatic Turkey*	39.57 N.	41.12 E.	81-82
Erzingyan	*Asiatic Turkey*	39.38 N.	39.26 E.	81-82
Esbjerg	*Denmark*	55.26 N.	8.26 E.	48
Escanaba	*Michigan*	45.45 N.	87.5 w.	133-34
Escaut (Schelde) R.	*Belgium*	51.8 N.	4.15 E.	47
Eschscholtz Bay	*Alaska*	66.15 N.	161.0 w.	121-22
Eschwege	*Prussia*	51.11 N.	10.3 E.	55-56
Eschweiler	*Germany*	50.49 N.	6.19 E.	55-56
Escorial	*Spain*	40.34 N.	4.7 w.	71-72
Escuintla	*Guatemala*	14.20 N.	19.39 w.	135-36
Esdraelon Plain	*Palestine*	32.35 N.	35.15 E.	84
Esher	*England*	51.22 N.	0.22 w.	27-28
Eshowe	*Zululand*	28.50 S.	31.29 E.	117-18
Esk	*Queensland*	27.15 S.	152.26 E.	151
Esk, North, R.	*Scotland*	56.48 N.	2.26 w.	37-38
Esk, River	*England*	54.27 N.	0.42 w.	23-24
Esk, River	*Scotland*	55.9 N.	3.0 w.	41-42
Esk, South, R.	*Scotland*	56.42 N.	2.50 w.	41-42
Esk River	*England*	54.20 N.	3.20 w.	23-24
Esk River, South	*Tasmania*	41.42 S.	147.50 E.	153-54
Eski Djuma	*Bulgaria*	43.17 N.	26.36 E.	63-64
Eski Sagra	*E. Rumelia*	42.27 N.	25.41 E.	63-64
Eskilstuna	*Sweden*	59.22 N.	16.26 E.	73-74
Eskishehr	*Asia Minor*	39.44 N.	30.18 E.	81-82
Esla River	*Spain*	41.37 N.	6.4 w.	71-72
Esmeralda	*Venezuela*	3.10 N.	66.3 w.	139-40
Esmeraldas	*Ecuador*	1.0 N.	79.28 w.	139-40
Esneh	*Egypt*	25.15 N.	32.20 E.	108
Eso (Yeso) I.	*Japan*	43.30 N.	143.0 E.	103-4
Espamiscatch L.	*Quebec*	50.6 N.	68.40 w.	125
Esperance	*W. Australia*	33.52 S.	121.55 E.	147-48
Espichel, Cape	*Portugal*	38.23 N.	9.14 w.	71-72
Espigão or Espinhaço, Mts.	*Brazil*	20.0 S.	43.0 w.	141-42
Espirito, Santo	*Brazil*	20.0 S.	41.0 w.	141-42
Espiritu Santo I.	*New Hebrides*	15.0 S.	166.30 E.	145-46
Esquimalt	*Vancouver I.*	48.25 N.	123.26 w.	128
Esquipulas	*Guatemala*	15.23 N.	90.3 w.	135-36
Esseg	*Hungary*	45.33 N.	18.43 E.	61-62
Essel	*Prussia*	52.41 N.	9.39 E.	55-56
Essen	*Germany*	51.28 N.	7.1 E.	55-56
Essendon	*Victoria*	37.45 S.	144.58 E.	149
Essentuki	*Russia*	44.3 N.	42.55 E.	75-76
Essequibo River	*British Guiana*	7.0 N.	58.30 w.	139-40
Essex, co.	*England*	51.45 N.	0.30 E.	27-28
Esslingen	*Germany*	48.48 N.	9.19 E.	55-56
Essonnes	*France*	48.35 N.	2.26 E.	49-50
Estcourt	*Natal*	29.0 S.	29.52 E.	117-18
Este	*Italy*	45.13 N.	11.39 E.	69-70
Estella	*Spain*	32.6 N.	35.11 E.	71-72
Estena River	*Spain*	39.23 N.	4.55 w.	71-72
Estenoz	*Spain*	42.44 N.	1.56 w.	71-72
Estepa	*Spain*	37.17 N.	4.56 w.	71-72
Estepona	*Spain*	36.25 N.	5.10 w.	71-72
Esthonia, gov.	*Russia*	59.15 N.	25.30 E.	75-76
Esthwaite Water	*England*	54.22 N.	2.59 w.	23-24
Estillville	*Virginia*	36.39 N.	82.29 w.	133-34
Estissac	*France*	48.15 N.	3.46 E.	49-50
Eston	*England*	54.33 N.	1.8 w.	23-24
Estoril	*Portugal*	38.41 N.	9.26 w.	71-72
Estreito Plateau	*Brazil*	16.0 S.	50.0 w.	141-42
Estrella	*Brazil*	22.44 S.	43.15 w.	141-42
Estrella, Sa. d'	*Portugal*	40.15 N.	7.50 w.	71-72
Estremadura	*Portugal*	38.58 N.	9.0 w.	71-72
Estremadura	*Spain*	39.0 N.	6.0 w.	71-72
Estremoz	*Portugal*	38.51 N.	7.32 w.	71-72
Estruplund	*Denmark*	56.33 N.	10.21 E.	48
Estvad	*Denmark*	56.32 N.	8.57 E.	48
Esztergom (Gran)	*Hungary*	47.47 N.	18.43 E.	61-62
Etah	*N.-W. Provinces*	27.34 N.	78.42 E.	91-92
Etaiyapuram	*Madras*	9.9 N.	78.3 E.	93-94
Etampes	*France*	48.27 N.	2.9 E.	49-50
Etang de Cazau	*France*	44.25 N.	1.24 w.	51-52
Etawah	*N.-W. Provinces*	26.45 N.	79.3 E.	91-92
Etchmiadzin	*Transcaucasia*	40.12 N.	44.19 E.	75-76
Eten	*Peru*	6.54 S.	79.48 w.	139-40
Etheridge	*Queensland*	18.30 S.	143.0 E.	151
Ethie	*Scotland*	56.37 N.	2.32 w.	41-42
Ethiopia	*See* Abyssinia.			
Etive, Loch	*Scotland*	56.29 N.	5.8 w.	39-40
Etna, Mount	*Italy*	37.44 N.	15.0 E.	67-68
Etna Bay	*Dutch N. Guinea*	3.50 S.	134.50 E.	97-98
Eton	*England*	51.29 N.	0.37 w.	29-30
Eton	*Queensland*	21.45 S.	151.57 E.	150
Etosha Pan	*Ger. S.-W. Africa*	18.50 S.	16.30 E.	113-14
Etrepagny	*France*	49.17 N.	1.37 E.	49-50
Etrotat	*France*	49.43 N.	0.13 E.	49-50
Etruria	*England*	53.3 N.	2.12 w.	25-26
Etsch River	*Austria*	46.16 N.	11.10 E.	61-62
Etsch Thal	*Austria*	46.0 N.	11.10 E.	61-62
Et-Taif	*Arabia*	21.2 N.	41.12 E.	81-82
Ettapur	*Madras*	11.40 N.	78.31 E.	93-94
Etterbeek	*Belgium*	50.51 N.	4.22 E.	47
Et-Tih Desert	*Palestine*	30.0 N.	34.0 E.	83
Ettrick	*New Zealand*	45.44 S.	169.28 E.	153-54
Ettrick Pen	*Scotland*	55.22 N.	3.17 w.	41-42
Ettrick Water	*Scotland*	55.29 N.	3.3 w.	41-42
Ettumanur	*Travancore*	9.40 N.	76.36 E.	93-94
Eu	*France*	50.2 N.	1.25 E.	49-50
Eubœa Island	*Greece*	38.30 N.	23.50 E.	65-66
Eucla	*W. Australia*	31.43 S.	128.53 E.	147-48
Eudunda	*South Australia*	34.7 S.	139.0 E.	152
Eufaula	*Alabama*	31.50 N.	85.10 w.	129-30
Eufemia, Gulf of	*Italy*	38.55 N.	16.0 E.	67-68
Euganei, Colli	*Italy*	45.18 N.	11.40 E.	69-70
Eugene City	*Oregon*	44.3 N.	122.51 w.	131-32
Eulen Gebirge	*Germany*	50.38 N.	16.30 E.	57-58
Eupatoria	*Russia*	45.11 N.	33.22 E.	75-76
Eupen	*Prussia*	50.37 N.	6.3 E.	53-54
Euphrates River	*Asiatic Turkey*	32.0 N.	45.0 E.	81-82
Eure, dep.	*France*	49.5 N.	1.0 E.	49-50
Eure-et-Loir, dep.	*France*	48.25 N.	1.30 E.	49-50
Eureka	*California*	40.52 N.	123.58 w.	131-32
Eureka	*Nevada*	39.10 N.	116.5 w.	131-32
Eurelia	*South Australia*	32.34 S.	149.35 E.	152
Euripus	*Greece*	38.27 N.	23.36 E.	65-66
Euroa	*Victoria*	36.45 S.	145.34 E.	149
Europa, Punta de	*Spain*	36.8 N.	5.20 w.	71-72
Europa Island	*Mozambique Ch.*	22.30 S.	40.25 E.	113-14
Eurotas (Iris) R.	*Greece*	37.0 N.	22.30 E.	65-66
Euston	*England*	52.22 N.	0.47 E.	27-28
Euston	*New S. Wales*	34.32 S.	142.44 E.	150
Eutaw Springs	*South Carolina*	33.20 N.	80.18 w.	129-30
Eutin	*Germany*	54.8 N.	10.36 E.	55-56
Evandale	*Tasmania*	41.5 S.	147.16 E.	153-54
Evans Pass	*Wyoming, &c.*	41.12 N.	105.18 w.	131-32
Evanston	*Illinois*	42.5 N.	87.42 w.	133-34
Evansville	*Indiana*	38.0 N.	87.30 w.	133-34
Evanton	*Scotland*	57.39 N.	4.21 w.	37-38
Evenlode River	*England*	51.50 N.	1.25 w.	29-30
Everest, Mount	*North India*	27.59 N.	86.58 E.	89-90
Everett	*Massachusetts*	42.22 N.	71.3 w.	133-34
Everglades, The	*Florida*	26.20 N.	80.30 w.	129-30
Eversley	*England*	51.22 N.	0.55 w.	29-30
Evesham	*England*	52.5 N.	1.57 w.	29-30
Evora	*Portugal*	38.34 N.	7.46 w.	71-72
Evreux	*France*	49.0 N.	1.9 E.	49-50
Ewa Plain	*Oahu, Hawaii*	21.30 N.	157.50 w.	155-56
Ewarton	*Jamaica*	18.11 N.	77.7 w.	135-36
Ewe, Loch	*Scotland*	57.52 N.	5.40 w.	35-36
Ewes Water	*Scotland*	55.12 N.	2.59 w.	41-42
Exaltacion	*Bolivia*	13.24 S.	65.33 w.	139-40
Exe River	*England*	50.37 N.	3.26 w.	33-34
Exeter	*England*	50.43 N.	3.31 w.	33-34
Exmoor Forest	*England*	51.10 N.	3.45 w.	33-34
Exmouth	*England*	50.37 N.	3.24 w.	33-34
Exmouth, Mt.	*New S. Wales*	31.18 S.	148.53 E.	150
Exmouth Gulf	*W. Australia*	22.10 S.	114.10 E.	147-48
Expedition Range	*Queensland*	24.40 S.	149.20 E.	151
Exploits, Bay of	*Newfoundland*	49.15 N.	55.0 w.	127
Exploits River	*Newfoundland*	49.0 N.	55.50 w.	127
Exuma Island	*Bahamas*	23.32 N.	75.50 w.	135-36
Eyam	*England*	53.17 N.	1.41 w.	25-26
Eyarbakki	*Iceland*	63.52 N.	21.8 w.	13-14
Eydkuhnen	*Germany*	54.38 N.	22.44 E.	57-58
Eye	*England*	52.18 N.	1.8 E.	27-28
Eye Peninsula	*Scotland*	58.13 N.	6.12 w.	35-36
Eyemouth	*Scotland*	55.52 N.	2.5 w.	41-42
Eylau	*Prussia*	54.14 N.	20.40 E.	57-58
Eynort, Loch	*Hebrides*	57.13 N.	7.18 w.	35-36
Eynort, Loch	*Island of Skye*	57.13 N.	6.21 w.	35-36
Eyre	*W. Australia*	32.0 S.	126.30 E.	147-48
Eyre, N. Lake	*South Australia*	28.20 S.	137.30 E.	152
Eyre, S. Lake	*South Australia*	29.0 S.	137.30 E.	152
Eyre Mts.	*New Zealand*	45.20 S.	168.20 E.	153-54
Eyre's Creek	*Queensland*	24.0 S.	139.42 E.	151
Eyrecourt	*Ireland*	53.12 N.	8.8 w.	43-44
Eyria Peninsula	*South Australia*	33.30 S.	136.0 E.	152
Ez-Zib	*Palestine*	33.0 N.	35.6 E.	83
Faa Fjord	*Norway*	61.54 N.	5.0 E.	73-74
Faaborg	*Denmark*	55.37 N.	8.36 E.	48
Faaborg	*Denmark*	55.5 N.	10.14 E.	48
Fabriano	*Italy*	43.21 N.	12.53 E.	69-70
Facing Island	*Queensland*	23.50 S.	151.25 E.	151
Fadd, Loch	*Scotland*	55.48 N.	5.4 w.	39-40
Faenza	*Italy*	44.17 N.	11.53 E.	69-70
Faf	*East Africa*	6.30 N.	44.12 E.	111-12
Fagnes, Hautes	*Belgium*	50.0 N.	5.18 E.	47
Fahlun	*Sweden*	60.35 N.	15.37 E.	73-74
Fail	*Scotland*	55.32 N.	4.30 w.	41-42
Failsworth	*England*	53.31 N.	2.9 w.	25-26
Fair Head	*Ireland*	55.13 N.	6.9 w.	43-44
Fair Island	*Scotland*	59.33 N.	1.38 w.	37-38
Fairford	*England*	51.43 N.	1.47 w.	29-30
Fairlie	*New Zealand*	44.4 S.	170.52 E.	153-54
Fairlie	*Scotland*	55.46 N.	4.51 w.	39-40
Fairweather, Mt.	*Alaska*	58.54 N.	137.58 w.	121-22
Faizabad	*Badakshan*	37.8 N.	70.39 E.	86
Faizabad	*N.-W. Provinces*	30.20 N.	77.36 E.	89-90
Faizabad	*Oudh*	26.46 N.	82.11 E.	91-92
Faizpur	*Bombay*	21.11 N.	75.56 E.	89-90
Fajardo	*Porto Rico*	18.20 N.	75.40 w.	135-36
Fakarava Island	*Low Arch.*	16.3 S.	145.35 w.	155-56
Fakenham	*England*	52.21 N.	0.51 E.	27-28
Fakhrpur	*Oudh*	27.26 N.	81.32 E.	91-92
Fakirganj	*Bengal*	25.11 N.	89.22 E.	91-92
Fakirhat	*Bengal*	22.24 N.	89.7 E.	91-92
Fal River	*England*	50.22 N.	4.54 w.	33-34
Falaise	*France*	48.53 N.	0.11 w.	49-50
Falcon, state	*Venezuela*	10.0 N.	72.0 w.	139-40
Falcon Island	*Tonga Islands*	20.3 S.	176.0 w.	155-56
Faleme River	*Senegambia*	12.28 N.	11.15 w.	109-10

		Lat.	Long.	Map
Falkirk	*Scotland*	56.0 N.	3.48 w.	41-42
Falkland	*Scotland*	56.16 N.	3.13 w.	41-42
Falkland Islands	*South America*	51.40 S.	59.0 w.	143-44
Falkland Sound	*South America*	52.20 S.	60.0 w.	143-44
Fall River	*Massachusetts*	41.40 N.	71.10 w.	133-34
Falls Station	*Congo State*	0.25 N.	25.30 E.	113-14
Falmouth	*Jamaica*	18.30 N.	77.40 w.	135-36
Falmouth	*Tasmania*	41.32 S.	148.15 E.	153-54
Falmouth & Bay	*England*	50.7 N.	5.3 w.	33-34
Faloro	*British E. Africa*	3.10 N.	32.0 E.	111-12
False Bay	*Cape Colony*	34.13 S.	18.40 E.	117-18
False Point	*Bengal*	20.20 N.	86.46 E.	91-92
Falster Island	*Denmark*	54.50 N.	12.0 E.	48
Falsterbo	*Sweden*	55.23 N.	12.52 E.	73-74
Falta	*Bengal*	22.18 N.	88.10 E.	91-92
Falterona, Mte.	*Italy*	43.53 N.	11.47 E.	67-68
Famagusta	*Cyprus*	35.7 N.	33.57 E.	81-82
Famaka	*Abyssinia*	11.18 N.	35.12 E.	111-12
Famatina Mts.	*Argentine Rep.*	29.6 S.	67.54 w.	143-44
Famund, Lake	*Norway*	62.10 N.	11.58 E.	73-74
Fanad Head	*Ireland*	55.16 N.	7.19 w.	43-44
Fan-cheng	*China*	32.0 N.	112.3 E.	101-2
Fane River	*Ireland*	54.0 N.	6.35 w.	43-44
Fannich, Loch	*Scotland*	57.40 N.	5.0 w.	35-36
Fanning Island	*Pacific Ocean*	4.0 N.	159.40 w.	155-56
Fano	*Italy*	43.50 N.	13.2 E.	67-68
Fao	*Persian Gulf*	30.0 N.	48.31 E.	81-82
Farad Head	*Ireland*	55.16 N.	7.37 w.	43-44
Farafrah	*Egypt*	27.8 N.	28.0 E.	108
Farah	*N.-W. Provinces*	27.19 N.	77.48 E.	89-90
Farallon de Pajaros	*Ladrone Islands*	20.8 N.	145.0 E.	97-98
Faredgha Oasis	*Tripoli*	29.55 N.	24.50 E.	111-12
Fareham	*England*	50.52 N.	1.10 w.	29-30
Farewell, Cape	*Greenland*	60.0 N.	43.54 w.	123-24
Farewell, Cape	*New Zealand*	40.30 S.	172.40 E.	153-54
Farewell Spit	*New Zealand*	40.30 S.	172.44 E.	153-54
Fargo	*North Dakota*	46.53 N.	96.45 w.	129-30
Faribault	*Minnesota*	44.20 N.	93.4 w.	129-30
Faridkot	*Punjab*	30.40 N.	74.59 E.	89-90
Faridpur	*Bengal*	23.36 N.	89.53 E.	91-92
Faridpur	*N.-W. Provinces*	28.12 N.	79.5 E.	91-92
Farina	*South Australia*	30.2 S.	138.20 E.	152
Faringdon	*England*	51.30 N.	1.36 w.	29-30
Farland	*Ireland*	55.3 N.	7.29 w.	43-44
Farleigh	*England*	51.19 N.	2.17 w.	33-34
Farlington	*England*	54.6 N.	1.4 w.	25-26
Farmerstown	*Ireland*	52.32 N.	7.18 w.	43-44
Farmersville	*Ontario*	44.39 N.	76.9 w.	126
Farmington	*Iowa*	40.38 N.	91.47 w.	129-30
Farmington	*Maine*	44.38 N.	70.18 w.	133-34
Farmington	*Michigan*	42.28 N.	83.22 w.	133-34
Farmington	*Missouri*	37.49 N.	89.55 w.	129-30
Farmington	*New Hampshire*	43.21 N.	71.12 w.	133-34
Farn Islands	*England*	55.38 N.	1.37 w.	23-24
Farnborough	*Hants, England*	51.18 N.	0.45 w.	29-30
Farnborough	*Kent, England*	51.22 N.	0.4 E.	27-28
Farnborough	*Warwickshire*	52.8 N.	1.23 w.	29-30
Farndon	*England*	53.5 N.	2.53 w.	25-26
Farnell	*Scotland*	56.42 N.	2.37 w.	37-38
Farnham	*England*	51.13 N.	0.48 w.	27-28
Farnham Royal	*England*	51.32 N.	0.37 w.	29-30
Farningham	*England*	51.23 N.	0.14 E.	29-30
Farnworth	*England*	53.23 N.	2.24 w.	25-26
Faro	*Portugal*	37.0 N.	7.52 w.	71-72
Faro, C. di	*Sicily*	38.17 N.	15.5 E.	67-68
Faro (I.)	*Sweden*	57.55 N.	19.10 E.	73-74
Faroe Islands	*N. Atlantic Oc.*	62.0 N.	7.0 w.	13-14
Farr	*Scotland*	58.32 N.	4.12 w.	37-38
Farra	*Afghanistan*	32.30 N.	62.5 E.	86
Farrar River	*Scotland*	57.23 N.	4.52 w.	35-36
Farsan Is.	*Arabia*	16.48 N.	42.0 E.	81-82
Farsistan, prov.	*Persia*	30.0 N.	53.0 E.	81-82
Farsley	*England*	53.49 N.	1.40 w.	25-26
Farsö	*Denmark*	56.46 N.	9.20 E.	48
Farsund	*Norway*	58.3 N.	6.47 E.	73-74
Fartak, Ras	*Arabia*	15.33 N.	52.10 E.	81-82
Farukh	*Madras*	11.11 N.	75.52 E.	93-94
Farukhabad	*N.-W. Provinces*	27.33 N.	79.37 E.	91-92
Farukhnagar	*N.-W. Provinces*	28.45 N.	77.25 E.	89-90
Fasano	*Italy*	40.50 N.	17.20 E.	67-68
Fashoda	*Egyptian Sudan*	9.52 N.	32.17 E.	111-12
Fastnet Island	*Ireland*	51.23 N.	9.35 w.	43-44
Fathabad	*N.-W. Provinces*	27.2 N.	78.20 E.	91-92
Fathabad	*Punjab*	29.31 N.	75.30 E.	89-90
Fatheganj	*N.-W. Provinces*	28.7 N.	79.42 E.	91-92
Fathegarh	*N.-W. Provinces*	27.23 N.	79.40 E.	91-92
Fathegarh	*Punjab*	31.53 N.	75.0 E.	89-90
Fathejang	*Punjab*	34.35 N.	72.38 E.	89-90
Fathekhelda	*Berar*	20.12 N.	76.27 E.	93-94
Fathe-Panjal Mts.	*Kashmir*	33.34 N.	74.40 E.	89-90
Fathepur	*Jaipur*	28.0 N.	75.1 E.	89-90
Fathepur	*N.-W. Provinces*	25.55 N.	80.52 E.	91-92
Fathepur	*Oudh*	27.10 N.	81.15 E.	91-92
Fathepur-Chaurasi	*Oudh*	26.48 N.	80.39 E.	91-92
Fathepur-Sikri	*N.-W. Provinces*	27.6 N.	77.42 E.	89-90
Father Point	*Quebec*	48.31 N.	68.31 w.	125
Fatiko	*British E. Africa*	3.5 N.	32.50 E.	111-12
Fatwa	*Bengal*	25.30 N.	85.21 E.	91-92
Faucigny, dist.	*France*	46.0 N.	6.35 E.	51-52
Faucille, Col de la	*France, &c.*	46.24 N.	6.2 E.	51-52
Faucillos Mts.	*France*	48.4 N.	6.3 E.	49-50
Faughanvale	*Ireland*	55.2 N.	7.6 w.	43-44
Fauldhouse	*Scotland*	55.50 N.	3.44 w.	41-42
Faulhorn, The	*Switzerland*	46.40 N.	8.0 E.	59-60
Fauresmith	*Orange River Col.*	29.41 S.	25.20 E.	117-18
Favara	*Sicily*	37.15 N.	13.37 E.	67-68
Faversham	*England*	51.19 N.	0.52 E.	27-28
Favignana Island	*Italy*	37.57 N.	12.17 E.	67-68
Faxa Fjord	*Iceland*	64.30 N.	23.0 w.	13-14
Fayal Island	*Azores*	38.23 N.	28.48 w.	119-20
Fayetteville	*North Carolina*	35.0 N.	78.45 w.	133-34
Fayum	*Egypt*	29.22 N.	30.55 E.	108
Fazilka	*Punjab*	30.25 N.	74.4 E.	89-90
Fazokl	*Eastern Sudan*	11.15 N.	35.12 E.	111-12
Feakle	*Ireland*	52.54 N.	8.38 w.	43-44
Feale River	*Ireland*	52.26 N.	9.25 w.	43-44
Fear, Cape	*North Carolina*	33.48 N.	77.59 w.	133-34
Feather River	*California*	39.10 N.	121.34 w.	131-32
Featherston	*New Zealand*	41.3 S.	175.7 E.	153-54
Featherstone	*England*	53.42 N.	1.20 w.	25-26
Feathertop, Mt.	*Victoria*	36.57 S.	147.6 w.	149
Fécamp	*France*	49.46 N.	0.22 E.	49-50
Fehmarn Island	*Germany*	54.28 N.	11.10 E.	53-54
Fehrbellin	*Prussia*	52.50 N.	12.46 E.	55-56
Feilding	*New Zealand*	40.15 S.	175.7 E.	153-54
Felanitx	*Majorca Island*	39.29 N.	3.12 E.	71-72
Feld Berg	*Germany*	47.52 N.	8.0 E.	55-56
Feldberg	*Germany*	50.12 N.	8.30 E.	55-56
Feldkirch	*Austria*	47.13 N.	9.36 E.	61-62
Felegyhaza	*Hungary*	46.41 N.	19.52 E.	61-62
Felixstow	*England*	51.28 N.	1.22 E.	27-28
Felsö Banya	*Hungary*	47.40 N.	23.40 E.	61-62
Felstead	*England*	51.52 N.	0.26 E.	27-28
Feltre	*Italy*	46.1 N.	11.54 E.	69-70
Fenagh	*Ireland*	54.2 N.	7.48 w.	43-44
Fen-ho (R.)	*China*	37.0 N.	111.55 E.	101-2
Fenit	*Ireland*	52.18 N.	9.54 w.	43-44
Fenny Stratford	*England*	52.0 N.	0.45 w.	29-30
Fens, The	*England*	52.30 N.	0.10 w.	17-18
Fenwick	*Scotland*	55.40 N.	4.26 w.	41-42
Feochan, Loch	*Scotland*	56.21 N.	5.30 w.	39-40
Feraghan, dist.	*Persia*	34.58 N.	49.55 E.	81-82
Ferbane	*Ireland*	53.17 N.	7.48 w.	43-44
Fère Champenoise	*France*	48.44 N.	4.0 E.	49-50
Ferencz Jozsef Pk.	*Hungary*	40.10 N.	20.2 E.	61-62
Ferentino	*Italy*	41.41 N.	13.16 E.	67-68
Ferghana, prov.	*Asiatic Russia*	40.0 N.	71.0 E.	86
Fergus River	*Ireland*	52.40 N.	9.0 w.	43-44
Feriana	*Tunis*	34.55 N.	8.36 E.	107
Fermanagh, co.	*Ireland*	54.20 N.	7.30 w.	43-44
Fermo	*Italy*	43.11 N.	13.43 E.	67-68
Fermoy	*Ireland*	52.8 N.	8.16 w.	43-44
Fern Tree Gully	*Victoria*	38.3 S.	145.15 E.	149
Fernanda Po I.	*West Africa*	4.0 N.	9.0 E.	109-10
Fernandez de Taos	*New Mexico*	36.25 N.	105.47 w.	131-32
Fernandina	*Florida*	30.41 N.	81.36 w.	129-30
Fernando de Noronha I	*Brazil*	3.50 S.	32.25 w.	137-38
Ferney	*France*	46.15 N.	6.6 E.	51-52
Ferns	*Ireland*	52.36 N.	6.29 w.	43-44
Ferrandina	*Italy*	40.29 N.	16.27 E.	67-68
Ferrara	*Italy*	44.50 N.	11.37 E.	69-70
Ferriters Cove	*Ireland*	52.10 N.	10.28 w.	43-44
Ferro Island	*Canary Islands*	27.42 N.	18.0 w.	119-20
Ferrol	*Spain*	43.29 N.	8.13 w.	71-72
Ferryden	*Scotland*	56.42 N.	2.28 w.	37-38
Ferryland, dist.	*Newfoundland*	47.2 N.	52.54 w.	127
Ferryport	*Scotland*	56.27 N.	2.52 w.	41-42
Fertö	*See* Neusiedler See.			
Fesa or Fasa	*Persia*	28.53 N.	53.43 E.	81-82
Festiniog	*Wales*	52.58 N.	3.56 w.	31-32
Fethard	*Tipperary*	52.28 N.	7.43 w.	43-44
Fethard	*Wexford*	52.12 N.	6.51 w.	43-44
Fetlar Island	*Scotland*	60.36 N.	0.51 w.	37-38
Fettercairn	*Scotland*	56.51 N.	2.35 w.	37-38
Fez	*Marocco*	34.0 N.	4.53 w.	107
Fezzan, prov.	*Tripoli*	26.30 N.	16.0 E.	111-12
Fianarantsoa	*Madagascar*	21.27 S.	47.8 E.	113-14
Fichtel Berg	*Germany*	50.27 N.	12.53 E.	55-56
Fichtel Gebirge	*Germany*	50.2 N.	12.0 E.	55-56
Ficksburg	*Orange River Col.*	29.0 S.	27.48 E.	117-18
Fiddown	*Ireland*	52.20 N.	7.18 w.	43-44
Fidra Island	*Scotland*	56.4 N.	2.47 w.	41-42
Field River	*Queensland*	24.0 S.	138.0 E.	151
Fier River	*France*	45.55 N.	6.0 E.	51-52
Fiesole	*Italy*	43.50 N.	11.18 E.	69-70
Fife, co.	*Scotland*	56.15 N.	3.10 w.	41-42
Fife Ness	*Scotland*	56.16 N.	2.35 w.	41-42
Figeac	*France*	44.36 N.	2.3 E.	51-52
Figig	*Marocco*	32 27 N.	1.16 w.	107
Figueira de Foz	*Portugal*	40.40 N.	7.25 w.	71-72
Figueras	*Spain*	42.15 N.	2.54 E.	71-72
Fiji Islands	*Australasia*	20.0 S.	178.0 E.	153-54
Filey and Bay	*England*	54.13 N.	0.20 w.	23-24
Filfola Rock	*Malta*	35.46 N.	14.26 E.	79-80
Filibeh	*E. Rumelia*	42.3 N.	24.53 E.	63-64
Filieuri Island	*Italy*	38.35 N.	14.30 E.	67-68
Fillik	*Eastern Sudan*	16.0 N.	36.24 E.	111-12
Finage	*Ireland*	52.26 N.	9.32 w.	43-44
Finchley	*England*	51.36 N.	0.9 w.	27-28
Findhorn	*Scotland*	57.40 N.	3.37 w.	37-38
Findhorn River	*Scotland*	57.20 N.	4.0 w.	37-38
Findlay	*Ohio*	41.1 N.	83.38 w.	133-34
Findochty	*Scotland*	57.42 N.	2.54 w.	37-38
Findon	*Scotland*	57.5 N.	2.7 w.	37-38
Findon	*South Australia*	34.58 S.	138.35 E.	152
Fingal	*Tasmania*	41.40 S.	148.0 E.	153-54
Finistère, dep.	*France*	48.20 N.	4.0 w.	49-50
Finisterre, Cape	*Spain*	42.53 N.	9.20 w.	71-72
Finisterre Mts.	*Ger. N. Guinea*	6.0 S.	146.30 E.	97-98
Finke Creek	*South Australia*	25.0 S.	134.0 E.	152
Finland, duchy	*Russia*	65.0 N.	27.0 E.	75-76
Finland, G. of	*Russia*	60.0 N.	25.0 E.	75-76
Finlay River	*British Columbia*	56.0 N.	124.0 w.	128
Finmarken, amt.	*Norway*	70.0 N.	24.0 E.	73-74
Finn River	*Ireland*	54.52 N.	7.58 w.	43-44
Finnea	*Ireland*	53.47 N.	7.24 w.	43-44
Finow Canal	*Germany*	52.53 N.	13.30 E.	53-54
Finster-Aarhorn	*Switzerland*	46.32 N.	8.7 E.	59-60
Finstermünz	*Austria*	46.57 N.	10.33 E.	61-62
Finsterwalde	*Prussia*	51.37 N.	13.40 E.	53-54
Fintona	*Ireland*	54.30 N.	7.19 w.	43-44
Fintown	*Ireland*	54.52 N.	8.7 w.	43-44
Fintry Hills	*Scotland*	56.3 N.	4.11 w.	41-42
Firenze	*See* Florence.			
Firinghi Bazar	*Bengal*	23.33 N.	90.33 E.	91-92
Firminy	*France*	45.23 N.	4.20 E.	51-52
Firozabad	*N.-W. Provinces*	27.9 N.	78.26 E.	89-90
Firozpur	*Punjab*	27.47 N.	76.59 E.	89-90
Firozpur	*Punjab*	30.55 N.	74.40 E.	89-90
Firozpur Pass.	*Kashmir*	34.0 N.	74.38 E.	89-90
Firozshah	*Punjab*	30.53 N.	74.50 E.	89-90
Fish (or Auob) R.	*Ger. S.-W. Africa*	27.40 S.	17.40 E.	113-14
Fishguard & Bay	*Wales*	51.59 N.	4.58 w.	31-32
Fitchburg	*Massachusetts*	42.32 N.	71.52 w.	133-34
Fitri Lake	*Wadai*	12.12 N.	18.6 E.	111-12
Fitzroy River	*Queensland*	23.23 S.	150.20 E.	151
Fitzroy River	*W. Australia*	18.0 S.	124.0 E.	147-48
Fiume	*Austria-Hungary*	45.19 N.	14.27 E.	61-62
Fiumicino	*Italy*	42.47 N.	12.14 E.	69-70
Five Mile Town	*Ireland*	54.23 N.	7.21 w.	43-44
Fiveally	*Ireland*	53.9 N.	7.49 w.	43-44
Flamborough Hd.	*England*	54.7 N.	0.4 w.	25-26
Fläming	*Germany*	52.0 N.	13.0 E.	55-56
Flanders	*Belgium*	51.0 N.	3.0 E.	47
Flandreau	*South Dakota*	44.3 N.	96.46 w.	129-30
Flannan Islands	*Scotland*	58.13 N.	7.27 w.	35-36
Flat Holme (I.)	*England*	51.23 N.	3.7 w.	33-34
Flathead Lake	*Montana*	48.55 N.	114.0 w.	131-32
Flattery, Cape	*Queensland*	14.58 S.	145.22 E.	151
Flattery, Cape	*Washington*	48.20 N.	124.40 w.	131-32
Flèche, La	*France*	47.43 N.	0.4 w.	49-50
Fleet, Loch and R.	*Scotland*	57.56 N.	4.2 w.	41-42
Fleetwood	*England*	53.56 N.	3.1 w.	25-26
Flensborg	*Germany*	54.46 N.	9.26 E.	55-56
Flers	*France*	48.44 N.	0.35 w.	49-50
Flesk River	*Ireland*	52.2 N.	9.25 w.	43-44
Fletching	*England*	50.59 N.	0.2 E.	27-28
Fleurus	*Belgium*	50.30 N.	4.33 E.	47
Flinders	*Victoria*	38.29 S.	145.3 E.	149
Flinders Bay	*W. Australia*	34.15 S.	115.18 E.	147-48
Flinders Island	*Tasmania*	40.0 S.	148.4 E.	153-54
Flinders Range	*South Australia*	31.30 S.	138.20 E.	152
Flinders River	*Queensland*	19.30 S.	141.25 E.	151
Flint	*Michigan*	43.1 N.	83.41 w.	133-34
Flint and co.	*Wales*	53.15 N.	3.9 w.	31-32
Flint Island	*Oceania*	11.30 S.	150.40 w.	155-56
Flint River	*Georgia*	31.10 N.	84.30 w.	129-30
Flodden	*England*	55.36 N.	2.7 w.	23-24
Florence	*Alabama*	34.49 N.	87.47 w.	129-30
Florence	*England*	53.1 N.	2.15 w.	25-26
Florence	*Italy*	43.47 N.	11.14 E.	69-70
Flores	*Brazil*	7.52 S.	37.52 w.	141-42
Flores Island	*Azores*	39.20 N.	31.18 w.	119-20
Flores Island	*East Indies*	8.30 S.	121.0 E.	96
Flores Sea	*East Indies*	7.30 S.	120.0 E.	96
Florianopolis	*Brazil*	27.36 S.	48.27 w.	143-44
Florida	*Uruguay*	34.10 S.	56.15 w.	143-44
Florida, state	*United States*	28.0 N.	82.0 w.	129-30
Florida Bay	*Florida*	25.0 N.	81.0 w.	129-30
Florida Channel	*Florida*	25.40 N.	80.15 w.	129-30
Florisdorf	*Austria*	48.20 N.	16.26 E.	61-62
Floyd River	*Iowa*	42.45 N.	96.15 w.	129-30
Fluela Pass	*Switzerland*	46.44 N.	10.1 E.	59-60
Flüelen	*Switzerland*	46.53 N.	8.37 E.	59-60
Flumendosa R.	*Italy*	39.54 N.	9.20 E.	67-68
Flushing	*Holland*	51.26 N.	3.34 E.	47
Flushing	*New York*	40.48 N.	73.53 w.	133-34
Fly River	*New Guinea*	8.0 S.	141.0 E.	151
Foeha	*Herzegovina*	43.29 N.	18.51 E.	61-62
Fochabers	*Scotland*	57.37 N.	3.5 w.	37-38
Fogaras	*Hungary*	45.47 N.	24.54 E.	61-62
Foggia	*Italy*	41.27 N.	15.31 E.	67-68
Fogo, dist.	*Newfoundland*	49.40 N.	54.10 w.	127
Fogo Island	*Newfoundland*	49.40 N.	54.10 w.	127
Fohr Island	*Germany*	54.43 N.	8.30 E.	55-56
Foinaven, Mt.	*Scotland*	58.24 N.	4.54 w.	35-36
Foinica	*Bosnia*	43.59 N.	17.58 E.	61-62
Foix	*France*	42.57 N.	1.30 E.	51-52
Fo-kien, prov.	*China*	26.45 N.	118.0 E.	101-2
Fo-kien Strait	*China*	25.0 N.	120.0 E.	101-2
Fokshani	*Rumania*	45.43 N.	27.10 E.	63-64
Folden Fjord	*Norway*	64.45 N.	11.30 E.	73-74
Folingo	*Italy*	42.57 N.	12.43 E.	69-70
Folkestone	*England*	51.5 N.	1.11 E.	27-28
Fond du Lac	*Wisconsin*	43.46 N.	88.21 w.	133-34
Fondi	*Italy*	41.21 N.	13.27 E.	69-70
Fonseca, Gulf of	*Salvador*	13.0 N.	87.45 w.	135-36
Fontainebleau	*France*	48.24 N.	2.42 E.	49-50
Fontano, Lago	*Argentine Rep.*	44.50 S.	72.25 w.	143-44
Fontarabia	*Spain*	43.21 N.	1.45 w.	71-72
Fontenay	*France*	46.28 N.	0.48 w.	49-50
Fontenoy	*Belgium*	50.34 N.	3.30 E.	47
Fontevrault	*France*	47.11 N.	0.3 E.	49-50
Forbach	*Lorraine*	49.11 N.	6.53 E.	49-50
Forbes	*New S. Wales*	33.25 S.	148.3 E.	150
Forcados River	*Nigeria*	5.20 N.	5.20 E.	109-10
Ford	*Ireland*	52.32 N.	7.44 w.	43-44
Ford	*Scotland*	56.10 N.	5.28 w.	39-40
Fordingbridge	*England*	50.55 N.	1.48 w.	29-30
Fordoun	*Scotland*	56.53 N.	2.28 w.	37-38
Foreland, North	*England*	51.22 N.	1.26 E.	39-40
Foreland, South	*England*	51.10 N.	1.24 E.	39-40
Foreland, The	*England*	51.14 N.	3.47 w.	33-34
Forest Carpathians, Mts.	*Austria-Hungary*	49.0 N.	23.0 E.	61-62
Forestier's Penin.	*Tasmania*	42.55 S.	147.55 E.	153-54
Forez, dist.	*France*	45.35 N.	4.0 E.	51-52
Forez, Mts. du	*France*	45.45 N.	3.47 E.	51-52
Forfar and co.	*Scotland*	56.39 N.	2.53 w.	37-38
Forg	*Persia*	28.24 N.	54.56 E.	81-82
Forkhill	*Ireland*	54.4 N.	6.27 w.	43-44
Forli	*Italy*	44.13 N.	12.2 E.	69-70
Formby Point	*England*	53.31 N.	3.6 w.	25-26
Formentera I.	*Spain*	38.42 N.	1.30 E.	71-72
Formia	*Italy*	41.15 N.	13.38 E.	69-70
Formigas Island	*Azores*	37.23 N.	24.50 w.	119-20
Formosa, terr.	*Argentine Rep.*	25.0 S.	60.0 w.	143-44
Formosa Island	*Japan*	23.30 N.	121.0 E.	101-2
Formosa Strait	*China*	25.0 N.	120.0 E.	101-2
Fornäs	*Denmark*	56.26 N.	10.57 E.	48
Forres	*Scotland*	57.37 N.	3.37 w.	37-38
Forsinard	*Scotland*	58.23 N.	3.54 w.	37-38
Forss	*Sweden*	63.0 N.	16.36 E.	73-74
Forss Water	*Scotland*	58.30 N.	3.40 w.	37-38
Forst	*Prussia*	51.44 N.	14.40 E.	57-58
Fort Albany	*Keewatin*	52.15 N.	82.20 w.	123-24
Fort Augustus	*Scotland*	57.8 N.	4.43 w.	37-38
Fort Bara	*Punjab*	33.57 N.	71.51 E.	89-90
Fort Benton	*Montana*	47.50 N.	110.50 w.	131-32

		Lat.	Long.	Map
Fort Bodo	*Congo Free State*	1.25 N.	29.20 E.	113-14
Fort Bourke	*New S. Wales*	30.5 S.	145.55 E.	150
Fort Buford	*North Dakota*	48.0 N.	103.58 w.	131-32
Fort Chipewyan	*Athabasca*	58.48 N.	111.12 w.	128
Fort Churchill	*Keewatin*	58.44 N.	94.22 w.	128
Fort Dauphin	*Madagascar*	25.0 S.	46.50 E.	113-14
Fort de France	*Martinique*	14.38 N.	61.9 w.	135-36
Fort Dodge	*Iowa*	42.30 N.	94.30 w.	129-30
Fort Dubus	*Dutch N. Guinea*	3.45 S.	134.17 E.	97-98
Fort Edmonton	*Alberta*	53.32 N.	113.5 w.	128
Fort George	*Scotland*	57.35 N.	4.4 w.	37-38
Fort Hastings	*Bengal*	24.35 N.	86.24 E.	91-92
Fort Hastings	*N.-W. Provinces*	29.22 N.	80.6 E.	91-92
Fort King	*Ceylon*	7.17 N.	80.26 E.	93-94
Fort McDonald	*Ceylon*	6.52 N.	80.58 E.	93-94
Fort McDowall	*Ceylon*	7.34 N.	80.36 E.	93-94
Fort McLeod	*Alberta*	49.50 N.	113.30 w.	128
Fort Mackeson	*Punjab*	33.46 N.	71.36 E.	89-90
Fort Madison	*Iowa*	40.38 N.	91.25 w.	129-30
Fort Monroe	*Virginia*	37.0 N.	76.18 w.	133-34
Fort Pelly	*Assiniboia*	51.36 N.	101.57 w.	128
Fort Reliance	*Mackenzie*	62.50 N.	108.50 w.	123-24
Fort Resolution	*Mackenzie*	61.6 N.	113.36 w.	123-24
Fort Scott	*Kansas*	37.55 N.	94.43 w.	129-30
Fort Selkirk	*Yukon, Canada*	63.0 N.	136.15 w.	123-24
Fort Simpson	*Mackenzie*	62.0 N.	121.30 w.	123-24
Fort Smith	*Arkansas*	35.24 N.	94.25 w.	129-30
Fort Stedman	*Burma*	20.34 N.	97.0 E.	95
Fort Sumter	*South Carolina*	32.42 N.	79.44 w.	129-30
Fort Tregar	*Burma*	23.49 N.	93.0 E.	95
Fort Wayne	*Indiana*	41.2 N.	85.4 w.	129-30
Fort White	*Burma*	23.13 N.	93.50 E.	95
Fort William	*See* Calcutta.			
Fort William	*Ontario*	48.12 N.	89.5 w.	126
Fort William	*Scotland*	56.48 N.	5.5 w.	23-24
Fort Wingate	*New Mexico*	35.43 N.	108.50 w.	131-32
Fort Worth	*Texas*	32.45 N.	97.20 w.	129-30
Fort Yukon	*Alaska*	66.30 N.	145.0 w.	121-22
Fortaleza	*Brazil*	3.43 S.	38.24 w.	141-42
Fortescue River	*W. Australia*	21.28 S.	116.30 E.	147-48
Forteviot	*Scotland*	56.21 N.	3.32 w.	41-42
Forth, Firth of	*Scotland*	56.6 N.	2.40 w.	41-42
Forth, Mt.	*Ireland*	52.18 N.	6.30 w.	43-44
Forth and Clyde Canal	*Scotland*	55.55 N.	4.23 w.	41-42
Forth Bridge	*Scotland*	56.0 N.	3.23 w.	41-42
Forth River	*Scotland*	56.7 N.	4.14 w.	41-42
Forth River	*W. Australia*	34.30 S.	116.52 E.	147-48
Fortore River	*Italy*	41.55 N.	15.20 E.	67-68
Fortrose	*New Zealand*	46.32 S.	168.52 E.	153-54
Fortrose	*Scotland*	57.35 N.	4.8 w.	37-38
Fortune Bay	*Newfoundland*	47.20 N.	55.40 w.	127
Fossano	*Italy*	44.33 N.	7.42 E.	69-70
Fossombrone	*Italy*	43.42 N.	12.48 E.	69-70
Foster	*Victoria*	38.35 S.	146.15 E.	149
Fotheringay	*England*	52.32 N.	0.27 w.	29-30
Fotu-la	*Nepal*	29.20 N.	84.0 E.	91-92
Fougères	*France*	48.20 N.	1.12 w.	49-50
Foula Island	*Scotland*	60.8 N.	2.15 w.	37-38
Foulness	*England*	52.56 N.	1.50 E.	27-28
Foulness Island	*England*	51.36 N.	0.55 E.	27-28
Foulsham	*England*	52.48 N.	1.1 E.	27-28
Foulwind, Cape	*New Zealand*	41.46 S.	171.33 E.	153-54
Fountains Abbey	*England*	54.7 N.	1.35 w.	25-26
Four Cantons, L. of the	*Switzerland*	47.0 N.	8.25 E.	59-60
Fourchambault	*France*	47.2 N.	3.5 E.	49-50
Fourmies	*France*	50.1 N.	4.1 E.	49-50
Foveaux Strait	*New Zealand*	46.40 S.	168.20 E.	153-54
Fowey	*England*	50.21 N.	4.38 w.	33-34
Fowler's Bay	*South Australia*	31.59 S.	132.49 E.	152
Fox Channel	*Keewatin*	65.30 N.	81.0 w.	123-24
Fox Land	*Franklin, Canada*	65.20 N.	76.30 w.	123-24
Fox River	*Wisconsin*	44.20 N.	88.12 w.	133-34
Foxford	*Ireland*	53.59 N.	9.7 w.	43-44
Foxton	*New Zealand*	40.25 S.	175.10 E.	153-54
Foyers, Fall of	*Scotland*	57.12 N.	4.34 w.	37-38
Foyle, Lough	*Ireland*	55.7 N.	7.5 w.	43-44
Foyle River	*Ireland*	54.55 N.	7.27 w.	43-44
Foynes	*Ireland*	52.37 N.	9.7 w.	43-44
Fraga	*Spain*	41.30 N.	0.15 E.	71-72
Fraipont	*Belgium*	50.33 N.	5.35 E.	47
Fraisans	*France*	47.10 N.	5.45 E.	49-50
Frameries	*Belgium*	50.18 N.	3.52 E.	47
Framingham	*England*	52.35 N.	1.21 E.	27-28
Framingham	*Massachusetts*	42.14 N.	71.33 w.	133-34
Framlingham	*England*	52.13 N.	1.21 E.	27-28
Framlingham	*Victoria*	38.15 S.	142.40 E.	149
Frampton	*Dorset*	50.46 N.	2.32 w.	29-30
Frampton	*Lincoln*	52.57 N.	0.2 w.	25-26
Franca	*Brazil*	20.40 S.	47.30 w.	141-42
Francavilla	*Italy*	40.33 N.	17.35 E.	69-70
France, Isle of	*France*	49.0 N.	2.40 E.	49-50
Frances	*South Australia*	35.32 S.	140.59 E.	152
Frances, Lake	*Yukon, Canada*	61.0 N.	124.50 w.	123-24
Francescas	*France*	44.5 N.	0.25 E.	51-52
Franceville	*French Congo*	1.0 S.	13.20 E.	109-10
Franche Comté	*France*	47.0 N.	6.10 E.	49-50
Franchetti	*Algeria*	34.58 N.	0.8 E.	107
Francis Island	*Gilbert Islands*	2.0 S.	176.10 E.	145-46
Francofonte	*Sicily*	37.13 N.	14.52 E.	67-68
François, Lake	*British Columbia*	54.10 N.	126.0 w.	128
Francoli River	*Spain*	41.14 N.	1.9 E.	71-72
Francolino	*Italy*	44.53 N.	11.39 E.	69-70
Franconia	*Germany*	49.50 N.	11.0 E.	55-56
Franeker	*Netherlands*	53.12 N.	5.32 E.	47
Franken Höhe	*Germany*	49.10 N.	10.10 E.	55-56
Frankenau	*Germany*	51.6 N.	8.57 E.	55-56
Frankenberg	*Prussia*	51.4 N.	8.47 E.	55-56
Frankenberg	*Saxony*	50.53 N.	13.1 E.	55-56
Frankenfels	*Austria*	47.59 N.	15.10 E.	61-62
Frankenhausen	*Germany*	51.23 N.	11.5 E.	55-56
Frankenmarkt	*Austria*	47.59 N.	13.26 E.	61-62
Frankenstein	*Bavaria*	49.27 N.	8.0 E.	55-56
Frankenstein	*Prussia*	50.37 N.	15.50 E.	57-58
Frankenthal	*Bavaria*	49.32 N.	8.31 E.	55-56
Frankenwald	*Bavaria*	50.25 N.	11.30 E.	55-56
Frankford	*Ireland*	53.11 N.	7.43 w.	43-44
Frankfort	*Kentucky*	38.9 N.	84.52 w.	133-34
Frankfurt-am-Main	*Germany*	50.7 N.	8.41 E.	55-56
Frankfurt-an-Oder	*Germany*	52.21 N.	14.32 E.	57-58
Fränkischer Jura	*Germany*	49.30 N.	11.0 E.	55-56
Franklin	*Pennsylvania*	41.52 N.	79.55 w.	133-34
Franklin	*Tasmania*	42.23 S.	146.0 E.	153-54
Franklin	*Virginia*	38.33 N.	79.18 w.	133-34
Franklin, dist.	*N. Canada*	67.30 N.	90.0 w.	123-24
Franklin Island	*Antarctica*	76.6 S.	166.24 E.	12
Franklin Island	*Maine*	43.54 N.	69.23 w.	133-34
Frankstadt	*Austria*	49.35 N.	18.13 E.	61-62
Frankston	*Victoria*	38.11 S.	145.7 E.	149
Franktown	*Ontario*	45.3 N.	76.11 w.	126
Franz Josef Land	*Arctic Ocean*	80.30 N.	58.0 E.	11
Franzens Canal	*Hungary*	45.46 N.	19.0 E.	61-62
Franzensbad	*Bohemia*	50.8 N.	12.20 E.	61-62
Frascati	*Italy*	41.48 N.	12.40 E.	69-70
Fraser Island	*Queensland*	25.20 S.	153.10 E.	151
Fraser River	*British Columbia*	52.30 N.	122.30 w.	128
Fraserburg	*Cape Colony*	31.59 S.	21.53 E.	117-18
Fraserburgh	*Scotland*	57.41 N.	2.0 w.	37-38
Frasertown	*New Zealand*	39.0 S.	177.50 E.	153-54
Fraserville	*Quebec*	47.52 N.	69.35 w.	125
Fratta Maggiore	*Italy*	40.55 N.	14.17 E.	69-70
Fraubrunnen	*Switzerland*	47.5 N.	7.32 E.	59-60
Frauenburg	*Prussia*	54.21 N.	19.40 E.	57-58
Frauenfeld	*Switzerland*	47.33 N.	8.54 E.	59-60
Frauenstein	*Saxony*	50.48 N.	13.31 E.	55-56
Fraustadt	*Prussia*	51.47 N.	16.19 E.	57-58
Fray Bentos	*Uruguay*	33.9 S.	58.11 w.	143-44
Frayle-muerto	*Argentine Rep.*	32.45 S.	62.44 w.	143-44
Frazerpet	*Coorg, Madras*	12.28 N.	76.2 E.	93-94
Fredensborg	*Denmark*	55.59 N.	12.24 E.	48
Fredericia	*Denmark*	55.34 N.	9.45 E.	48
Frederick	*Maryland*	39.23 N.	77.25 w.	133-34
Fredericksburg	*Virginia*	38.14 N.	77.33 w.	133-34
Frederickshaab	*Greenland*	61.58 N.	50.2 w.	123-24
Fredericton	*New Brunswick*	45.58 N.	66.39 w.	127
Frederikshald	*Norway*	59.8 N.	11.26 E.	73-74
Frederikshamn	*Finland*	60.38 N.	27.12 E.	75-76
Frederikshavn	*Denmark*	57.26 N.	10.31 E.	48
Frederiksstad	*Norway*	59.12 N.	11.15 E.	73-74
Frederikssund	*Denmark*	55.50 N.	12.3 E.	48
Frederiksten	*Norway*	59.7 N.	11.26 E.	73-74
Frederiksværk	*Denmark*	55.58 N.	12.0 E.	48
Frederiksværn	*Norway*	59.0 N.	10.2 E.	73-74
Freels, Cape	*Newfoundland*	49.17 N.	53.31 w.	127
Freels, Cape	*Newfoundland*	46.38 N.	53.40 w.	127
Freeport	*Illinois*	43.17 N.	79.33 w.	133-34
Freetown	*Sierra Leone*	8.29 N.	13.14 w.	109-10
Freiberg	*Germany*	50.55 N.	13.20 E.	55-56
Freiburg	*Germany*	47.59 N.	7.51 E.	55-56
Freiburg	*Switzerland*	46.48 N.	7.9 E.	59-60
Freienwalde	*Prussia*	52.48 N.	14.0 E.	55-56
Freising	*Bavaria*	48.25 N.	11.44 E.	55-56
Freistadt	*Austria*	48.31 N.	14.33 E.	61-62
Freistadt	*Hungary*	48.24 N.	17.56 E.	61-62
Freistadt	*Prussia*	51.45 N.	15.36 E.	57-58
Fréjus	*France*	43.26 N.	6.45 E.	51-52
Fremantle	*W. Australia*	32.3 S.	115.45 E.	147-48
Fremington	*England*	51.4 N.	4.8 w.	33-34
Fremont	*Nebraska*	41.28 N.	96.33 w.	129-30
Fremont	*Ohio*	41.21 N.	83.8 w.	133-34
Fremont Peak	*Wyoming*	43.12 N.	110.20 w.	131-32
French Guiana	*South America*	4.0 N.	53.0 w.	141-42
French River	*Ontario*	46.7 N.	80.1 w.	126
French Rocks (Hirode)	*Mysore*	12.31 N.	76.45 E.	93-94
Frenchman's Bay	*Maine*	44.25 N.	78.15 w.	133-34
Frenchpark	*Ireland*	53.32 N.	8.24 w.	43-44
Freshwater Bay	*Isle of Wight*	50.39 N.	1.30 w.	29-30
Freshwater Bay	*Wales*	51.37 N.	5.5 w.	31-32
Fresnillo	*Mexico*	23.10 N.	102.42 w.	135-36
Fresno	*California*	36.58 N.	120.30 w.	131-32
Freston	*England*	52.1 N.	1.10 E.	27-28
Freswick	*Scotland*	58.36 N.	3.5 w.	37-38
Freuchie	*Scotland*	56.16 N.	3.9 w.	41-42
Freudenstadt	*Würtemberg*	48.27 N.	8.25 w.	55-56
Freudenthal	*Austria*	49.58 N.	17.27 E.	61-62
Frévent	*France*	50.16 N.	2.18 E.	49-50
Freycinet Bay	*W. Australia*	26.15 S.	114.0 E.	147-48
Freycinet Penin.	*Tasmania*	42.10 S.	148.20 E.	153-54
Frias	*Spain*	42.48 N.	1.26 w.	71-72
Fribourg	*Switzerland*	46.48 N.	7.9 E.	59-60
Frick	*Switzerland*	47.31 N.	8.2 w.	59-60
Friedberg	*Bavaria*	48.21 N.	11.0 E.	55-56
Friedberg	*Hessen*	50.20 N.	8.44 E.	55-56
Friedberg	*Prussia*	52.54 N.	15.32 E.	57-58
Friedeck	*Austria*	49.41 N.	18.21 E.	61-62
Friedensburg	*Gold Coast*	5.40 N.	0.24 E.	109-10
Friedland	*Bohemia*	50.56 N.	15.3 E.	61-62
Friedland	*E. Prussia*	54.28 N.	21.0 E.	57-58
Friedland	*Mecklenburg*	53.40 N.	13.33 E.	55-56
Friedrich Wilhelm's Canal	*Prussia*	52.18 N.	14.15 E.	53-54
Friedrich Wilhelmshafen	*Ger. N. Guinea*	5.20 S.	145.50 E.	97-98
Friedrichroda	*Thuringia*	50.50 N.	10.33 E.	55-56
Friedrichsdorf	*Germany*	50.15 N.	8.38 E.	55-56
Friedrichshafen	*Würtemberg*	47.39 N.	9.29 E.	55-56
Friedrichshagen	*Prussia*	52.26 N.	13.37 E.	55-56
Friedrichsort	*Prussia*	54.24 N.	10.10 E.	55-56
Friedrichsruh	*Prussia*	53.32 N.	10.22 E.	55-56
Friedrichstadt	*Prussia*	54.23 N.	9.4 E.	55-56
Friedrichstadt	*Russia*	56.29 N.	25.0 E.	75-76
Friendly (Tonga) Islands	*Pacific Ocean*	20.0 S.	175.0 w.	145-46
Friesach	*Austria*	46.57 N.	14.30 E.	61-62
Friesack	*Prussia*	52.44 N.	12.34 E.	55-56
Friesian Islands	*Holland*	53.30 N.	5.20 E.	47
Friesland, prov.	*Netherlands*	53.5 N.	5.50 E.	47
Friesoythe	*Oldenburg*	53.1 N.	7.51 E.	55-56
Frieston	*England*	52.57 N.	0.3 E.	25-26
Frimley	*England*	51.18 N.	0.45 w.	29-30
Fringford	*England*	51.58 N.	1.7 w.	29-30
Frio, Cape	*Brazil*	22.58 S.	41.54 w.	141-42
Frio, Cape	*Ger. S.-W. Africa*	18.0 S.	11.55 E.	113-14
Friockheim	*Scotland*	56.38 N.	2.42 w.	41-42
Frisches Haff	*Germany*	54.25 N.	19.35 E.	57-58
Frisco	*Utah*	39.0 N.	113.50 w.	131-32
Friskney	*England*	53.4 N.	0.11 E.	25-26
Frittenden	*England*	51.8 N.	0.36 E.	27-28
Friuli, dist.	*Italy*	46.18 N.	12.45 E.	69-70
Fro Is. and Sea	*Norway*	64.0 N.	9.0 E.	73-74
Frobisher Bay	*Baffinland*	63.30 N.	69.0 w.	123-24
Frodingham	*England*	53.36 N.	0.40 w.	25-26
Frodingham, N.	*England*	53.58 N.	0.19 w.	25-26
Frodsham	*England*	53.18 N.	2.45 w.	25-26
Frohburg	*Saxony*	51.3 N.	12.33 E.	55-56
Frohsdorf	*Austria*	47.44 N.	16.16 E.	61-62
Frome	*England*	51.14 N.	2.19 w.	33-34
Frome, Lake	*South Australia*	31.0 S.	139.56 E.	152
Frome River	*England*	50.41 N.	2.19 w.	33-34
Front Range	*Colorado*	39.30 N.	105.42 w.	131-32
Frontignan	*France*	43.28 N.	3.45 E.	51-52
Fronton Island	*Peru*	12.8 N.	77.13 w.	139-40
Frosinone	*Italy*	41.38 N.	13.22 E.	69-70
Froward, Cape	*Chile*	53.50 S.	71.59 w.	143-44
Froyen Island	*Norway*	63.40 N.	8.5 E.	73-74
Frozen Strait	*North America*	65.40 N.	84.30 w.	123-24
Fruges	*France*	50.31 N.	2.10 E.	49-50
Fruska-gora	*Hungary*	45.12 N.	19.30 E.	61-62
Frutigen	*Switzerland*	46.36 N.	7.39 E.	59-60
Fryerstown	*Victoria*	37.9 S.	144.15 E.	149
Fu-chau	*China*	26.7 N.	119.20 E.	101-2
Fu-chau	*China*	29.7 N.	107.7 E.	101-2
Fucino, Lago (drained)	*Italy*	42.0 N.	13.35 E.	69-70
Fuego Vol.	*Guatemala*	14.28 N.	90.53 w.	135-36
Fuencaliente	*Spain*	38.26 N.	4.9 w.	71-72
Fuensalida	*Spain*	40.4 N.	4.11 w.	71-72
Fuente Alamo	*Spain*	37.45 N.	1.10 w.	71-72
Fuente de Cantos	*Spain*	38.11 N.	6.19 w.	71-72
Fuente Ovejuna	*Spain*	38.14 N.	5.31 w.	71-72
Fuenterrabia	*Spain*	43.21 N.	1.45 w.	71-72
Fuentes de Andalucia	*Spain*	37.27 N.	5.21 w.	71-72
Fuentes de Ebro	*Spain*	41.19 N.	1.37 w.	71-72
Fuentes de Leon	*Spain*	38.1 N.	6.26 w.	71-72
Fuentes de Oñoro	*Spain*	40.38 N.	6.41 w.	71-72
Fuerte	*Mexico*	26.3 N.	108.35 w.	135-36
Fuerteventura I.	*Canary Islands*	28.25 N.	14.0 w.	119-20
Fuji Yama	*Japan*	35.21 N.	138.43 E.	103-4
Fujikawa (R.)	*Japan*	35.8 N.	138.38 E.	103-4
Fukuoka	*Japan*	33.36 N.	130.20 E.	103-4
Fulda	*Germany*	50.32 N.	9.40 E.	55-56
Fulda River	*Germany*	51.23 N.	9.34 E.	55-56
Fülek	*Hungary*	48.17 N.	19.51 E.	61-62
Fulham	*See* London.			
Fulnek	*Austria*	49.42 N.	17.54 E.	61-62
Fulton	*Arkansas*	33.30 N.	93.45 w.	129-30
Funafuti Islands	*Pacific Ocean*	8.0 S.	178.0 E.	145-46
Funchal	*Madeira Island*	32.37 N.	16.54 w.	119-20
Funcho (Mt.)	*Madeira*	33.8 N.	16.24 w.	119-20
Fundy, Bay of	*Nova Scotia*	45.0 N.	66.0 w.	127
Fünen Island	*Denmark*	55.20 N.	10.20 E.	48
Fünfkirchen	*Hungary*	46.6 N.	18.13 E.	61-62
Fung-yang	*China*	33.0 N.	117.30 E.	101-2
Fu-ning	*China*	27.0 N.	120.0 E.	101-2
Fu-niu-shan	*China*	33.40 N.	112.0 E.	101-2
Furka Pass	*Switzerland*	46.35 N.	8.25 E.	59-60
Furneaux Is.	*Tasmania*	40.0 S.	148.0 E.	153-54
Furnes	*Belgium*	51.4 N.	2.38 E.	47
Furness	*England*	54.15 N.	3.6 w.	23-24
Fürstenberg	*Mecklenburg*	53.10 N.	13.8 E.	55-56
Fürstenberg	*Prussia*	52.11 N.	14.38 E.	55-56
Fürstenwalde	*Prussia*	52.23 N.	14.2 E.	57-58
Furth	*Bavaria*	49.19 N.	12.40 E.	55-56
Fürth	*Bavaria*	49.29 N.	12.40 E.	55-56
Fury and Hecla Strait	*Keewatin, &c.*	70.0 N.	85.0 w.	123-24
Fusan	*Corea*	35.10 N.	129.3 E.	103-4
Fusaro, Lake	*Naples, Italy*	40.52 N.	14.14 E.	69-70
Fuseno Bay	*Japan*	37.0 N.	138.0 E.	103-4
Füssen	*Germany*	47.34 N.	10.44 E.	55-56
Futa Jallon	*French Guinea*	11.0 N.	12.30 w.	109-10
Fyen Island	*See* Fünen.			
Fyne, Loch	*Scotland*	56.0 N.	5.20 w.	39-40
Fyvie	*Scotland*	57.26 N.	2.23 w.	37-38
Gabaras Bay	*Nova Scotia*	45.50 N.	60.0 w.	127
Gabes and Gulf	*Tunis*	33.53 N.	10.4 E.	107
Gabun and River	*French Congo*	0.15 N.	9.20 E.	109-10
Gadara	*Palestine*	32.37 N.	35.43 E.	84
Gaeta	*Italy*	41.12 N.	13.35 E.	67-68
Gaeta, Gulf of	*Italy*	41.10 N.	13.45 E.	67-68
Gaffney's Creek	*Victoria*	37.30 S.	146.4 E.	149
Gäfle	*Sweden*	60.38 N.	17.10 E.	73-74
Gafsa	*Tunis*	34.27 N.	8.48 E.	107
Gagetown	*New Brunswick*	45.47 N.	66.12 w.	127
Gaillac	*France*	43.54 N.	1.54 E.	51-52
Gaillon	*France*	49.7 N.	1.20 E.	49-50
Gainesville	*Texas*	33.46 N.	97.42 w.	129-30
Gainford	*England*	54.32 N.	1.44 w.	23-24
Gainsborough	*England*	53.24 N.	0.45 w.	25-26
Gairdner, Lake	*South Australia*	31.40 S.	135.40 E.	152
Gairloch	*Scotland*	57.43 N.	5.44 w.	35-36
Gairney Bridge	*Scotland*	56.11 N.	3.24 w.	41-42
Gala Water	*Scotland*	55.45 N.	2.57 w.	41-42
Galabat	*Abyssinia*	12.58 N.	35.52 E.	111-12
Galaothi	*N.-W. Provinces*	28.34 N.	77.50 E.	89-90
Galapagos Is.	*Ecuador*	0.56 S.	91.0 w.	137-38
Galashiels	*Scotland*	55.37 N.	2.49 w.	41-42
Galata	*Turkey*	41.5 N.	29.0 E.	63-64
Galatina	*Italy*	40.15 N.	18.10 E.	67-68
Galatone	*Italy*	40.8 N.	18.5 E.	67-68
Galatz	*Rumania*	45.27 N.	28.3 E.	63-64
Galbally	*Ireland*	52.24 N.	8.17 w.	43-44
Galdhöpig, Mt.	*Norway*	61.40 N.	8.20 E.	73-74
Galeana	*Mexico*	32.2 N.	170.30 w.	135-36

		Lat.	Long.	Map
Galeana	*Mexico*	24.45 N.	100.2 w.	135 36
Galega Islands	*Indian Ocean*	10.24 S.	56.27 E.	9-10
Galena	*Illinois*	42.23 N.	90.24 w.	133-34
Galeria	*Corsica*	42.25 N.	8.38 E.	51-52
Galesburg	*Illinois*	40.54 N.	90.18 w.	133-34
Galesville	*Wisconsin*	44.3 N.	91.19 w.	133-34
Galgate	*England*	53.59 N.	2.47 w.	25-26
Galgenen	*Switzerland*	47.11 N.	8.52 E.	59-60
Galiakot	*Rajputana*	23.31 N.	74.3 E.	89-90
Galicia	*Spain*	42.45 N.	8.0 w.	71-72
Galicia, prov.	*Austria-Hungary*	49.20 N.	24.0 E.	61-62
Galikonda Mt.	*Madras*	15.26 N.	78.49 E.	93-94
Galilee, Sea of	*Palestine*	32.50 N.	35.20 E.	84
Galion	*Ohio*	40.46 N.	82.46 w.	133-34
Galistan-Karez	*Brit. Baluchistan*	30.38 N.	66.33 E.	89-90
Galisteo	*Spain*	40.0 N.	6.14 w.	71-72
Galita Island	*Tunis*	37.31 N.	8.56 E.	107
Galitch & Lako	*Russia*	58.15 N.	42.34 E.	75-76
Galkissa	*Ceylon*	6.49 N.	79.52 E.	93-94
Galla Tribes	*East Africa*	3.0 N.	37.0 E.	111-12
Gallala Mts.	*Egypt*	28.40 N.	32.10 E.	108
Gallarate	*Italy*	45.40 N.	8.48 E.	69-70
Gallatin	*Missouri*	39.56 N.	94.0 w.	129-30
Gallatin	*Montana*	46.0 N.	111.35 w.	131-32
Gallatin	*Tennessee*	36.22 N.	86.27 w.	133-34
Gallo	*Ceylon*	6.0 N.	80.15 E.	93-94
Gallego River	*Spain*	42.10 N.	0.30 w.	71-72
Gallegos, Rio	*Patagonia*	51.38 S.	70.30 w.	143-44
Galley Head	*Ireland*	51.32 N.	8.57 w.	43-44
Galliate	*Italy*	45.28 N.	8.42 E.	69-70
Galliera	*Italy*	44.45 N.	11.24 E.	69-70
Gallinas, Point	*Colombia*	12.25 N.	71.44 w.	139-40
Gallinas, River	*Liberia*	7.7 N.	11.49 w.	109-10
Gallipoli	*Italy*	40.3 N.	17.58 E.	67-68
Gallipoli	*Turkey*	40.25 N.	26.39 E.	63-64
Gallo, Cape	*Italy*	38.14 N.	13.18 E.	67-68
Galloway	*Scotland*	54.58 N.	4.30 w.	39-40
Galluzzo	*Italy*	43.45 N.	11.13 E.	69-70
Galston	*Scotland*	55.30 N.	4.23 w.	41-42
Galt	*Ontario*	43.19 N.	80.25 w.	126
Galty Mountains	*Ireland*	52.23 N.	8.7 w.	43-44
Galtymore	*Ireland*	52.21 N.	8.2 w.	43-44
Galva	*Illinois*	41.10 N.	90.4 w.	133-34
Galveston	*Texas*	29.19 N.	94.48 w.	129-30
Galveston Bay	*Texas*	29.30 N.	94.50 w.	129-30
Galway	*Ireland*	53.17 N.	9.3 w.	43-44
Galway, co	*Ireland*	53.22 N.	9.0 w.	43-44
Galway Bay	*Ireland*	53.12 N.	9.10 w.	43-44
Gamaches	*France*	49.59 N.	1.31 E.	49-50
Gambaga	*West Africa*	10.38 N.	0.18 w.	109-10
Gambia River	*West Africa*	13.28 N.	15.0 w.	109-10
Gambier, Mount	*South Australia*	37.51 S.	140.53 E.	152
Gambier Islands	*Low Arch*	23.8 S.	134.55 w.	155-56
Gambier Islands	*South Australia*	35.6 S.	136.28 E.	152
Gamboa	*Colombia*	9.6 N.	79.12 w.	139-40
Gamka River	*Cape Colony*	33.10 S.	22.0 E.	117-18
Gamla-Karleby	*Finland*	63.45 N.	23.16 E.	75-76
Gamleby	*Sweden*	57.59 N.	16.32 E.	73-74
Gamlingay	*England*	52.9 N.	0.12 w.	27-28
Gampola	*Ceylon*	7.8 N.	80.32 E.	93-94
Gamrie	*Scotland*	57.40 N.	2.40 w.	37-38
Gamtoos River	*Cape Colony*	34.0 S.	25.3 E.	117-18
Gan	*France*	43.14 N.	0.24 w.	51-52
Gananoque	*Ontario*	42.20 N.	76.14 w.	126
Gand (Ghent)	*Belgium*	51.3 N.	3.44 E.	47
Gandak, Gt., R.	*N.-W. Provinces*	30.56 N.	79.7 E.	91-92
Gandak, Lit., R.	*N.-W. Provinces*	25.41 N.	85.15 E.	91-92
Gandamak	*Afghanistan*	34.18 N.	70.2 E.	86
Gandava	*Baluchistan*	28.32 N.	67.32 E.	89-90
Gander Pond	*Newfoundland*	48.50 N.	54.50 w.	127
Gandersheim	*Germany*	51.52 N.	10.1 E.	55-56
Gandesa	*Spain*	41.2 N.	1.39 w.	71-72
Gandevi	*Baroda*	20.48 N.	73.3 E.	89-90
Gandia	*Spain*	39.0 N.	0.10 w.	71-72
Gandikot	*Madras*	14.48 N.	78.20 E.	93-94
Gandu	*West Africa*	11.0 N.	5.0 E.	109-10
Gangaikondan	*Madras*	8.51 N.	77.49 E.	93-94
Gangaikonda-puram	*Madras*	11.13 N.	79.30 E.	93-94
Gangapur	*Gwalior*	25.13 N.	74.18 E.	89-90
Gangapur	*Jaipur*	26.29 N.	76.46 E.	89-90
Gangar Strait	*Japan*	41.38 N.	140.50 E.	103-4
Gangawali	*Bombay*	14.36 N.	74.21 E.	93-94
Ganges, Mouths of the	*Bengal*	23.0 N.	90.0 E.	91-92
Gangi	*Sicily*	37.48 N.	14.14 E.	67-68
Gangiru	*N.-W. Provinces*	29.18 N.	77.16 E.	89-90
Gangoh	*N.-W. Provinces*	29.46 N.	77.18 E.	89-90
Gangpur	*Bengal*	22.5 N.	84.43 E.	91-92
Gangrar	*Udaipur*	25.3 N.	74.40 E.	89-90
Ganjam	*Madras*	19.22 N.	85.7 E.	93-94
Gannat	*France*	46.6 N.	3.12 E.	51-52
Gantang Pass	*Punjab*	31.38 N.	78.47 E.	89-90
Gantheaume Bay	*W. Australia*	27.32 N.	114.0 E.	147-48
Ganutia	*Bengal*	23.53 N.	87.53 E.	91-92
Gap	*France*	44.34 N.	6.4 E.	51-52
Gara, El	*Egypt*	29.37 N.	26.51 E.	108
Gara, Lough	*Ireland*	53.57 N.	8.27 w.	43-44
Garadice	*Ireland*	54.0 N.	7.7 w.	43-44
Garag	*Bombay*	15.25 N.	75.40 E.	93-94
Garauli	*Central Provinces*	25.5 N.	79.24 E.	91-92
Gard, dep.	*France*	44.0 N.	4.10 E.	51-52
Garda, Lago di	*Italy*	45.40 N.	10.40 E.	69-70
Gardanne	*France*	43.28 N.	5.24 E.	51-52
Garde, Cape	*Algeria*	36.58 N.	7.47 E.	107
Gardelegen	*Prussia*	52.31 N.	11.23 E.	55-56
Garden City	*New York*	40.41 N.	74.8 w.	133-34
Gardenstown	*Scotland*	57.41 N.	2.17 w.	37-38
Gardiner	*Maine*	44.11 N.	69.51 w.	133-34
Garding	*Schleswig*	54.20 N.	8.46 E.	48
Gardner	*Massachusetts*	42.3 N.	72.0 w.	133-34
Gardner Channel	*British Columbia*	53.35 N.	128.40 w.	128
Gare Loch	*Scotland*	56.3 N.	4.49 w.	41-42
Garelochhead	*Scotland*	56.4 N.	4.49 w.	41-42
Garforth	*England*	53.48 N.	1.23 w.	25-26
Gargano, Monte	*Italy*	41.49 N.	16.10 E.	67-68
Garha	*Gwalior*	24.24 N.	77.37 E.	89-90
Garhakota	*Central Provinces*	23.47 N.	79.12 E.	91-92
Garhbori	*Central Provinces*	20.18 N.	79.39 E.	91-92
Garhchiroli	*Central Provinces*	20.11 N.	80.3 E.	91-92
Garhdiwala	*Punjab*	31.45 N.	75.48 E.	89-90
Garhi Yasin	*Sindh, Bombay*	27.54 N.	68.33 E.	89-90
Garhmukhteshar	*N.-W. Provinces*	28.47 N.	78.9 E.	89-90
Garhshankar	*Punjab*	31.13 N.	76.11 E.	89-90
Garhwal	*N.-W. Provinces*	31.0 N.	78.0 E.	89-90
Gariep	*See* Orange River.			
Garigliano River	*Italy*	41.13 N.	14.36 E.	67-68
Garioch, dist	*Scotland*	57.22 N.	2.30 w.	37-38
Garleton Hills	*Scotland*	55.58 N.	2.45 w.	41-42
Garliestown	*Scotland*	54.47 N.	4.23 w.	41-42
Garmouth	*Scotland*	57.40 N.	3.7 w.	37-38
Garnett	*Kansas*	38.16 N.	95.14 w.	129-30
Garnkirk	*Scotland*	55.54 N.	4.6 w.	41-42
Garnock River	*Scotland*	55.49 N.	4.45 w.	41-42
Garo Hills	*Assam*	26.0 N.	90.0 E.	91-92
Garonne River	*France*	43.18 N.	1.5 E.	51-52
Garrison	*Ireland*	54.25 N.	8.5 w.	43-44
Garrison	*Montana*	46.40 N.	112.30 w.	131-32
Garristown	*Ireland*	53.34 N.	6.23 w.	43-44
Garron Point	*Ireland*	55.3 N.	5.58 w.	43-44
Garrovillas de Alconetar	*Spain*	39.43 N.	6.33 w.	71-72
Garry, Lake	*N.-W. Territory*	66.0 N.	100.0 w.	123-24
Garry, Loch	*Scotland*	57.6 N.	4.57 w.	35-36
Garstang	*England*	53.54 N.	2.52 w.	25-26
Garston	*England*	53.22 N.	2.54 w.	25-26
Gartok	*Tibet*	31.44 N.	80.23 E.	99-100
Garvagh	*Ireland*	54.58 N.	6.42 w.	43-44
Garvan	*Ireland*	54.27 N.	7.19 w.	43-44
Gasconade River	*Missouri*	38.0 N.	92.5 w.	129-30
Gascony	*France*	43.45 N.	0.0	51-52
Gascoyne River	*W. Australia*	24.43 S.	114.20 E.	147-48
Gaspar Strait	*East Indian Arch.*	2.40 S.	107.0 E.	96
Gaspé, Cape	*Quebec*	48.52 N.	65.30 w.	125
Gaspé Bay	*Quebec*	48.45 N.	64.15 w.	125
Gastein	*Austria*	47.8 N.	13.8 E.	61-62
Gata, Cape	*Spain*	36.43 N.	2.12 w.	71-72
Gatchina	*Russia*	59.32 N.	30.3 E.	75-76
Gatehouse of Fleet	*Scotland*	54.53 N.	4.12 w.	41-42
Gateshead	*England*	54.58 N.	1.36 w.	23-24
Gath	*Palestine*	31.41 N.	34.54 E.	84
Gatine, Hauteurs de la	*France*	46.42 N.	0.40 w.	49-50
Gatineau Lake	*Quebec*	48.0 N.	75.0 w.	125
Gatineau River	*Quebec*	45.45 N.	75.55 w.	125
Gatrun	*Tripoli*	24.57 N.	15.9 E.	111-12
Gatton	*Queensland*	27.40 S.	152.17 E.	151
Gattonside	*Scotland*	55.37 N.	2.45 w.	41-42
Gauhati	*Assam*	26.11 N.	91.48 E.	91-92
Gauley Bridge	*West Virginia*	38.11 N.	81.4 w.	133-34
Gaurihar	*Bundelkhand*	25.16 N.	88.10 E.	91-92
Gaurisankar (Everest), Mt.	*North India*	27.59 N.	87.0 E.	91-92
Gauritz River	*Cape Colony*	34.20 S.	21.54 E.	117-18
Gausta Field	*Norway*	59.45 N.	8.45 E.	73-74
Gautamapura	*Indore*	22.59 N.	75.34 E.	89-90
Gave de Pau	*France*	43.25 N.	0.36 w.	51-52
Gavieiro, Mt.	*Portugal*	41.58 N.	8.14 w.	71-72
Gawilgarh	*Berar*	21.21 N.	77.24 E.	89-90
Gawler	*South Australia*	34.35 S.	138.39 E.	152
Gawler Range	*South Australia*	27.0 S.	135.0 E.	152
Gaya	*Bengal*	24.48 N.	85.3 E.	91-92
Gayndah	*Queensland*	25.38 S.	151.36 E.	151
Gaza	*Palestine*	31.30 N.	34.33 E.	84
Gaza Land	*S.-E. Africa*	22.30 S.	34.20 E.	117-18
Gazelle Peninsula	*Bismarck Arch.*	4.30 S.	152.0 E.	97-98
Geashill	*Ireland*	53.14 N.	7.19 w.	43-44
Geba River	*Port. Guinea*	12.0 N.	15.0 w.	109-10
Gebe Island	*E. Indian Arch.*	0.2 S.	129.35 E.	96
Gebensdorf	*Switzerland*	47.28 N.	8.14 E.	59-60
Gebesee	*Prussia*	51.7 N.	10.55 E.	55-56
Gebweiler	*Alsace-Lorraine*	47.55 N.	7.11 E.	55-56
Gedaref	*Sudan*	14.12 N.	35.30 E.	111-12
Gediz Chai (R.)	*Asia Minor*	38.36 N.	28.0 E.	81-82
Gedling	*England*	52.59 N.	1.4 w.	25-26
Gedney	*England*	52.42 N.	0.2 w.	25-26
Geelong	*Victoria*	38.10 S.	144.21 E.	149
Geelvink Bay	*New Guinea*	3.0 S.	135.0 E.	97-98
Geelvink Channel	*W. Australia*	28.30 S.	114.0 E.	147-48
Geestemünde	*Germany*	53.31 N.	8.34 E.	55-56
Gefle	*Sweden*	60.38 N.	17.10 E.	73-74
Geilenkirchen	*Prussia*	50.58 N.	6.10 E.	55-56
Geisenheim	*Prussia*	50.0 N.	7.52 E.	55-56
Geislingen	*Würtemberg*	48.37 N.	9.50 E.	55-56
Geispoldsheim	*Alsace-Lorraine*	48.30 N.	7.44 E.	55-56
Geithain	*Saxony*	51.3 N.	12.42 E.	53-54
Gelderland, prov.	*Holland*	52.5 N.	6.0 E.	47
Geldern	*Prussia*	51.31 N.	6.9 E.	55-56
Gelidi	*East Africa*	2.15 N.	45.0 E.	111-12
Gelivara	*Sweden*	67.20 N.	20.50 E.	73-74
Gelligare	*Wales*	51.40 N.	3.15 w.	31-32
Gelnhausen	*Prussia*	50.13 N.	9.6 E.	55-56
Gelston	*Scotland*	54.55 N.	3.55 w.	41-42
Gembloux	*Belgium*	50.33 N.	4.42 E.	47
Gemlik	*Asiatic Turkey*	40.25 N.	29.10 E.	81-82
Gemmi Pass	*Switzerland*	46.25 N.	7.37 E.	59-60
Gemona	*Italy*	46.16 N.	13.9 E.	67-68
Genappe	*Belgium*	50.37 N.	4.27 E.	47
Genazzano	*Italy*	41.51 N.	12.58 E.	69-70
Genesee River	*New York*	42.35 N.	78.0 w.	133-34
Geneva	*New York*	42.52 N.	77.4 w.	133-34
Geneva	*Switzerland*	46.11 N.	6.9 E.	59-60
Geneva, Lake of	*Switzerland*	46.25 N.	6.30 E.	59-60
Genèvro, Mont.	*France, &c.*	44.57 N.	6.43 E.	51-52
Genil River	*Spain*	37.18 N.	4.30 w.	71-72
Gennargentu, Monte	*Italy*	40.1 N.	9.20 E.	67-68
Gennaro, Monte	*Italy*	42.3 N.	12.39 E.	69-70
Genoa	*Italy*	44.23 N.	8.55 E.	69-70
Genoa, Gulf of	*Italy*	44.15 N.	8.45 E.	69-70
Genoffa, Mt	*Dutch N. Guinea*	3.0 S.	134.20 E.	97-98
Gensan	*Korea*	39.0 N.	127.10 E.	99-100
Genzano	*Italy*	41.42 N.	12.42 E.	69-70
Geographe Bay	*W. Australia*	33.30 S.	115.30 E.	147-48
Geographe Chan.	*W. Australia*	24.30 S.	113.15 E.	147-48
Geok Tepe	*Turkistan*	38.24 N.	57.48 E.	86
Geometra Island	*Scotland*	56.29 N.	6.19 w.	39-40
Geonkhali	*Bengal*	21.50 N.	87.59 E.	91-92
George	*Cape Colony*	33.40 S.	22.40 E.	117-18
George, Lake	*New S. Wales*	35.8 S.	149.27 E.	150
George, Lake	*New York*	43.40 N.	73.32 w.	133-34
George Bay	*Tasmania*	41.20 S.	148.20 E.	153-54
George IV. Lake	*Newfoundland*	48.20 N.	57.42 w.	127
George Sound	*New Zealand*	44.38 S.	167.22 E.	153-54
George Town	*Prov. Wellesley*	5.27 N.	100.3 E.	95
Georgo Town	*Tasmania*	41.6 S.	146.52 E.	153-54
Georgegarh	*Punjab*	28.38 N.	76.37 E.	89-90
Georgetown	*Ascension Island*	7.57 S.	14.21 w.	119-20
Georgetown	*British Guiana*	6.46 N.	58.8 w.	141-42
Georgetown	*Delaware*	38.20 N.	75.20 w.	133-34
Georgetown	*Dist. Columbia*	38.54 N.	77.5 w.	133-34
Georgetown	*Prince Edward I.*	46.11 N.	62.34 w.	127
Georgetown	*Queensland*	18.22 S.	142.33 E.	151
Georgetown	*South Carolina*	33.23 N.	79.16 w.	129-30
Georgia, dist	*Transcaucasia*	41.40 N.	45.0 E.	75-76
Georgia, state	*United States*	32.0 N.	83.0 w.	129-30
Georgia, Strait of	*Brit. Columbia*	49.30 N.	123.10 E.	128
Georgian Bay	*Ontario*	45.25 N.	81.0 w.	126
Georgievsk	*Russia*	44.43 N.	41.6 E.	75-76
Georgina River	*Queensland*	21.0 S.	137.50 E.	151
Georgswalde	*Bohemia*	51.1 N.	14.35 E.	61-62
Gera	*Abyssinia*	7.42 N.	36.30 E.	111-12
Gera	*Germany*	50.52 N.	12.5 E.	55-56
Gerace	*Italy*	38.20 N.	16.14 E.	67-68
Geraldine	*New Zealand*	44.4 S.	171.17 E.	153-54
Geraldine	*W. Australia*	27.51 S.	114.38 E.	147-48
Geraldton	*W. Australia*	28.46 S.	114.36 E.	147-48
Gerar	*Palestine*	31.22 N.	34.33 E.	84
Gérardmer	*France*	48.3 N.	6.53 E.	49-50
Gerasa	*Palestine*	32.17 N.	35.57 E.	84
Gerau, Gross	*Germany*	49.56 N.	8.29 E.	55-56
Gerbéviller	*France*	48.30 N.	6.31 E.	49-50
Gerbstedt	*Prussia*	51.40 N.	11.38 E.	55-56
Gerdauen	*Prussia*	54.22 N.	21.15 E.	55-56
Gerez, Serra de	*Spain, &c*	41.50 N.	7.58 w.	71-72
Gergesa	*Palestine*	32.48 N.	35.36 E.	84
Geringswalde	*Saxony*	51.4 N.	12.53 E.	55-56
Gerizim, Mt.	*Palestine*	32.10 N.	35.17 E.	84
Gerlachfalva	*Hungary*	40.10 N.	20.2 E.	61-62
Gerlsdorfer Spitze	*Hungary*	49.10 N.	20.20 E.	61-62
German Ocean	*Europe*	55.0 N.	3.0 E.	13-14
Germanton	*New S. Wales*	35.44 S.	147.16 E.	150
Germantown	*See* Philadelphia.			
Germersheim	*Bavaria*	49.14 N.	8.21 E.	55-56
Gerogery	*New S. Wales*	35.40 S.	147.2 E.	160
Gerona	*Spain*	42.0 N.	2.50 E.	71-72
Gerrans Bay	*England*	50.12 N.	4.57 w.	33-34
Gers, dep.	*France*	43.40 N.	0.30 E.	51-52
Gers River	*France*	43.30 N.	0.41 E.	51-52
Gersappa	*Bombay*	14.12 N.	74.40 E.	93-94
Gersau	*Switzerland*	46.59 N.	8.32 E.	59-60
Gerzat	*France*	45.50 N.	3.10 E.	51-52
Geseke	*Prussia*	51.38 N.	8.15 E.	55-56
Gesenke Mts.	*Austria*	49.50 N.	17.50 E.	61-62
Gespunsart	*France*	49.50 N.	4.49 E.	49-50
Getafe	*Spain*	40.19 N.	3.45 w.	71-72
Gettysburg	*Pennsylvania*	39.47 N.	77.18 w.	133-34
Geuk-su (R.)	*Asiatic Turkey*	35.50 N.	34.0 E.	81-82
Gévaudan, dist	*France*	44.45 N.	2.40 E.	51-52
Gex	*France*	46.20 N.	6.3 E.	51-52
Geyer	*Saxony*	50.38 N.	12.56 E.	55-56
Ghadames	*Tripoli*	30.5 N.	9.14 E.	109-10
Ghaggar River	*Punjab, &c.*	29.24 N.	74.0 E.	89-90
Ghaibi Dero	*Sindh, Bombay*	27.36 N.	67.41 E.	89-90
Ghakkar	*Punjab*	32.17 N.	74.12 E.	89-90
Ghanapura	*Haidarabad*	16.34 N.	78.5 E.	93-94
Ghareb, Jebel	*Egypt*	28.5 N.	32.45 E.	108
Gharo	*Sindh, Bombay*	24.45 N.	67.38 E.	89-90
Ghat	*Sahara*	24.57 N.	10.20 E.	109-10
Ghats, Eastern	*India*	18.0 N.	82.40 E.	87-88
Ghats, Western	*India*	16.0 N.	74.0 E.	87-88
Ghatsila	*Dhalbhum*	22.35 N.	86.31 E.	91-92
Ghattar, Jebel	*Egypt*	27.0 N.	33.20 E.	108
Ghaziabad	*N.-W. Provinces*	28.40 N.	77.28 E.	89-90
Ghazipur	*N.-W. Provinces*	25.35 N.	83.38 E.	91-92
Ghazni	*Afghanistan*	33.34 N.	68.32 E.	86
Gheel	*Belgium*	51.9 N.	4.59 E.	47
Ghent	*Belgium*	51.3 N.	3.44 E.	47
Gherba Island	*Tunis*	34.36 N.	11.0 E.	107
Gheria	*Bengal*	24.30 N.	88.8 E.	91-92
Ghilan, prov.	*Persia*	37.30 N.	49.0 E.	81-82
Ghilzai, tribe	*Afghanistan*	33.0 N.	68.0 E.	86
Ghir, Cape	*Marocco*	30.31 N.	10.0 w.	107
Ghodbandar	*Bombay*	19.16 N.	72.55 E.	93-94
Ghodo	*Bombay*	19.2 N.	73.54 E.	93-94
Ghogharo	*Sindh, Bombay*	27.29 N.	68.4 E.	89-90
Gholwad	*Bombay*	20.5 N.	72.46 E.	93-94
Ghor, El	*Palestine*	32.5 N.	35.35 E.	83
Ghorabari	*Sindh, Bombay*	24.13 N.	67.37 E.	89-90
Ghorband, valley	*Afghanistan*	35.8 N.	68.40 E.	86
Ghotana	*Sindh, Bombay*	25.45 N.	68.27 E.	89-90
Ghotawde	*Bombay*	18.33 N.	73.42 E.	93-94
Ghotki	*Sindh, Bombay*	28.0 N.	69.21 E.	89-90
Ghotru	*Rajputana*	27.20 N.	70.1 E.	89-90
Ghugri	*Central Provinces*	22.40 N.	80.44 E.	91-92
Ghugus	*Central Provinces*	19.57 N.	79.10 E.	91-92
Ghurawal	*N.-W. Provinces*	24.45 N.	82.49 E.	91-92
Ghurian	*Afghanistan*	34.18 N.	61.24 E.	86
Ghurian, Jebel	*Tripoli*	31.30 N.	12.0 E.	109-10
Ghusal	*Bashahr, Punjab*	31.21 N.	78.13 E.	89-90
Ghustasan Devi	*Punjab*	30.31 N.	77.28 E.	89-90
Ghutku	*Central Provinces*	22.10 N.	82.4 E.	91-92
Ghuzzeh	*Palestine*	31.30 N.	34.33 E.	84
Giannutri Island	*Italy*	42.15 N.	11.5 E.	69-70
Giant Mts. (Riesengebirge)	*Bohemia*	50.50 N.	15.0 E.	61-62
Giant's Causeway	*Ireland*	55.14 N.	6.13 w.	43-44
Giaour Dagh	*Asiatic Turkey*	37.20 N.	36.30 E.	81-82
Giarre	*Sicily*	37.40 N.	15.11 E.	67-68
Giaveno	*Italy*	45.2 N.	7.21 E.	69-70

		Lat.	Long.	Map
Gibara	*Cuba*	21.4 N.	76.5 w.	135-36
Gibeah	*Palestine*	31.40 N.	35.6 E.	84
Gibeon	*Ger.S.-W.Africa*	25.2 S.	17.42 E.	113-14
Gibeon	*Palestine*	31.51 N.	35.12 E.	84
Gibraltar	*Spain*	36.7 N.	5.21 w.	71-72
Gibraltar	*Venezuela*	9.11 S.	70.56 w.	139-40
Gibraltar, Str. of.	*Spain*	36.0 N.	5.30 w.	71-72
Gibraltar Point	*England*	53.6 N.	0.20 E.	25-26
Gibson's Desert	*W. Australia*	25.3 S.	125.0 E.	147-48
Gidding	*England*	52.27 N.	0.22 w.	27-28
Gidhaur	*Bengal*	24.51 N.	86.14 E.	91-92
Gidhaur Gala	*Punjab*	33.56 N.	72.12 E.	89-90
Gidleigh	*England*	50.41 N.	3.54 w.	33-34
Gidu-jo-Tando	*Bombay*	25.22 N.	68.21 E.	89-90
Giebichenstein	*Prussia*	51.31 N.	11.58 E.	55-56
Gien	*France*	47.41 N.	2.39 E.	49-50
Giengen	*Würtemberg*	48.38 N.	10.18 E.	55-56
Giessen	*Germany*	50.34 N.	8.41 E.	55-56
Gifford	*Scotland*	55.54 N.	2.44 w.	41-42
Giggleswick	*England*	54.4 N.	2.17 w.	25-26
Gigha Island	*Scotland*	55.42 N.	5.45 w.	39-40
Giglio Island	*Italy*	42.22 N.	10.53 E.	67-68
Giguela River	*Spain*	39.20 N.	3.20 w.	71-72
Gijgarh	*Jaipur*	26.53 N.	76.41 E.	89-90
Gijon	*Spain*	43.35 N.	5.44 w.	71-62
Gila Desert	*Arizona*	33.0 N.	113.0 w.	131-32
Gilbert Islands	*Pacific Ocean*	0.0	175.0 E.	155-56
Gilbert River	*Queensland*	17.22 S.	142.0 E.	151
Gilberton	*Queensland*	19.15 S.	143.50 E.	151
Gilboa	*Palestine*	32.28 N.	35.28 E.	84
Gilead	*Palestine*	32.25 N.	35.58 E.	84
Gilford	*Ireland*	54.22 N.	6.22 w.	43-44
Gilgal	*Palestine*	31.50 N.	35.29 E.	84
Gilghit	*Kashmir*	35.55 N.	74.22 E.	89-90
Gill, Lough	*Kerry, Ireland*	52.16 N.	10.2 w.	43-44
Gill, Lough	*Ireland*	54.15 N.	8.22 w.	43-44
Gillingham	*England*	51.2 N.	2.17 w.	29-30
Gillis Land	*Arctic Regions*	81.30 N.	36.0 E.	11
Gilmerton	*Scotland*	55.54 N.	3.8 w.	41-42
Gilolo Island	*Moluccas*	0.0	128.0 E.	96
Gilp, Loch	*Scotland*	56.1 N.	5.26 w.	39-40
Gilsland	*England*	55.0 N.	2.33 w.	23-24
Ginli	*Manitoba*	50.44 N.	97.0 w.	128
Gimont	*France*	43.38 N.	0.52 E.	51-52
Gin Gin	*Queensland*	25.0 S.	152.0 E.	151
Gingin	*W. Australia*	31.13 S.	115.54 E.	147-48
Ginosa	*Italy*	40.38 N.	16.47 E.	67-68
Ginzo de Limia	*Spain*	42.4 N.	7.40 E.	71-72
Gioja dal Colle	*Italy*	40.48 N.	16.55 E.	67-68
Giovinazzo	*Italy*	41.13 N.	16.40 E.	67-68
Gipping River	*England*	52.7 N.	1.6 E.	27-28
Gippsland, dist.	*Victoria*	37.45 S.	147.0 E.	149
Gir Hills	*Bombay*	21.0 N.	71.0 E.	89-90
Gira River	*Brit. N. Guinea.*	8.0 S.	148.0 E.	151
Girao Falls	*Brazil*	9.30 S.	64.50 w.	139-40
Girardeau, Cape	*Missouri*	37.19 N.	89.31 w.	129-30
Girdle Ness	*Scotland*	57.8 N.	2.3 w.	37-38
Girdler L. V.	*England*	51.30 N.	1.18 E.	27-28
Girgeh	*Egypt*	26.19 N.	31.59 E.	108
Girgenti	*Italy*	37.18 N.	13.23 E.	67-68
Girilambone	*New S. Wales*	30.59 S.	146.50 E.	150
Girin (Kirin)	*Manchuria*	43.50 N.	126.50 E.	103-4
Girishk	*Afghanistan*	31.45 N.	64.22 E.	79-80
Girnar Hill	*Bombay*	21.30 N.	70.42 E.	89-90
Gironde, dep.	*France*	44.50 N.	0.30 w.	51-52
Gironde River	*France*	45.30 N.	0.50 w.	51-52
Girton	*England*	52.15 N.	0.6 E.	27-28
Girvan	*Scotland*	55.14 N.	4.51 w.	39-40
Girvan Water	*Scotland*	55.17 N.	4.42 w.	39-40
Gisborne	*New Zealand*	38.45 S.	177.59 E.	153-54
Gisborne	*Victoria*	37.29 S.	144.37 E.	149
Gisors	*France*	40.15 N.	1.53 E.	51-52
Gitschin	*Bohemia*	50.27 N.	15.23 E.	61-62
Giugliano	*Italy*	40.55 N.	14.11 E.	67-68
Giurgevo	*Rumania*	43.53 N.	25.56 E.	63-64
Givet	*France*	50.9 N.	4.49 E.	49-50
Givors	*France*	45.35 N.	4.46 E.	51-52
Gizeh	*Cairo, Egypt*	30.1 N.	31.16 E.	108
Gjedser	*Denmark*	54.34 N.	11.58 E.	48
Gjesvär	*Norway*	71.12 N.	25.46 E.	73-74
Gjövik	*Norway*	60.46 N.	10.43 E.	73-74
Gladbach	*Germany*	51.0 N.	7.8 E.	55-56
Gladbach	*Germany*	51.13 N.	6.25 E.	55-56
Gladsmuir	*Scotland*	55.57 N.	2.52 w.	41-42
Gladstone	*Manitoba*	50.15 N.	97.0 w.	128
Gladstone	*New Zealand*	44.26 S.	169.22 E.	153-54
Gladstone	*Queensland*	23.50 S.	151.20 E.	151
Gladstone	*South Australia*	33.16 S.	138.17 E.	152
Glamis	*Scotland*	56.37 N.	3.1 w.	41-42
Glamorgan, co.	*Wales*	51.35 N.	3.30 w.	31-32
Glandore Harb.	*Ireland*	53.33 N.	9.8 w.	43-44
Glanford Brigg	*England*	53.33 N.	0.29 w.	25-26
Glantane	*Ireland*	52.7 N.	8.41 w.	43-44
Glanworth	*Ireland*	52.12 N.	8.22 w.	43-44
Glärnisch, Mt.	*Switzerland*	47.0 N.	9.0 E.	59-60
Glarus & canton.	*Switzerland*	47.2 N.	9.4 E.	59-60
Glas Maol	*Scotland*	56.52 N.	3.21 w.	37-38
Glasbury	*Wales*	52.4 N.	3.13 w.	31-32
Glasgow	*Missouri*	39.14 N.	92.50 w.	129-30
Glasgow	*Scotland*	55.51 N.	4.16 w.	41-42
Glaslough	*Ireland*	54.19 N.	6.53 w.	43-44
Glasnevin	*Ireland*	53.17 N.	6.16 w.	43-44
Glasson	*England*	54.0 N.	2.52 w.	25-26
Glastonbury	*England*	51.9 N.	2.33 w.	33-34
Glasven, Mt.	*Scotland*	57.26 N.	5.30 w.	35-36
Glatz	*Germany*	50.26 N.	16.39 E.	57-58
Glauchau	*Germany*	50.48 N.	12.32 E.	55-56
Gleichenberg	*Austria*	46.54 N.	15.53 E.	61-62
Gleiwitz	*Germany*	50.17 N.	18.40 E.	57-58
Glen Affric	*Scotland*	57.20 N.	4.50 w.	35-36
Glen Almond	*Scotland*	56.27 N.	3.50 w.	41-42
Glen Artney	*Scotland*	56.20 N.	4.5 w.	41-42
Glen Coe	*Scotland*	56.38 N.	4.57 w.	39-40
Glen Croe	*Scotland*	56.13 N.	4.49 w.	39-40
Glen Dochart	*Scotland*	56.25 N.	4.27 w.	41-42
Glen Esk	*Scotland*	56.48 N.	3.5 w.	37-38
Glen Falloch	*Scotland*	56.21 N.	4.33 w.	41-42
Glen Farg	*Scotland*	56.20 N.	3.25 w.	41-42
Glen Finnan	*Scotland*	56.53 N.	5.28 w.	35-36
Glen Garry	*Scotland*	57.6 N.	5.0 w.	35-36
Glen Garry	*Scotland*	56.48 N.	4.5 w.	37-38
Glen Innes	*New S. Wales*	29.45 S.	151.46 E.	150
Glen Isla	*Scotland*	56.43 N.	3.18 w.	37-38
Glen Lochay	*Scotland*	56.29 N.	4.30 w.	41-42
Glen Lyon	*Scotland*	56.34 N.	4.24 w.	41-42
Glen More	*Scotland*	57.10 N.	4.40 w.	35-36
Glen Moriston	*Scotland*	57.12 N.	4.50 w.	35-36
Glen Orchy	*Scotland*	56.25 N.	4.50 w.	39-40
Glen River	*England*	52.47 N.	0.16 w.	25-26
Glen Roy	*Scotland*	56.58 N.	4.48 w.	35-36
Glen's Falls	*New York*	43.19 N.	73.39 w.	133-34
Glen Shee	*Scotland*	56.44 N.	3.26 w.	37-38
Glen Shiel	*Scotland*	57.12 N.	5.22 w.	35-36
Glen Spean	*Scotland*	56.54 N.	4.45 w.	37-38
Glen Tilt	*Scotland*	56.52 N.	3.46 w.	37-38
Glen Urquhart	*Scotland*	57.19 N.	4.36 w.	37-38
Glenan Islands	*France*	47.43 N.	3.57 w.	49-50
Glenariff	*Ireland*	55.4 N.	6.3 w.	43-44
Glenarm	*Ireland*	54.58 N.	5.57 w.	43-44
Glenbegh	*Ireland*	52.3 N.	9.54 w.	43-44
Glenbuck	*Scotland*	55.33 N.	3.59 w.	41-42
Glencoe	*Natal*	28.18 S.	30.24 E.	117-18
Glencorse	*Scotland*	55.52 N.	3.15 w.	41-42
Glendalough	*Ireland*	53.1 N.	6.20 w.	43-44
Glendaruel	*Scotland*	56.33 N.	5.10 w.	39-40
Glendive	*Montana*	46.47 N.	104.40 w.	131-32
Glendowan Mts.	*Ireland*	55.0 N.	7.55 w.	43-44
Glenelg	*Scotland*	57.13 N.	5.37 w.	35-36
Glenelg	*South Australia*	34.39 S.	138.35 E.	152
Glenelg, dist.	*W. Australia*	16.0 S.	125.0 E.	145-46
Glenelg River	*Victoria*	37.12 S.	141.30 E.	149
Glengad Head	*Ireland*	55.21 N.	7.11 w.	43-44
Glengariff	*Ireland*	51.44 N.	9.31 w.	43-44
Glengarnock	*Scotland*	55.47 N.	4.42 w.	41-42
Gleniffer Braes	*Scotland*	55.49 N.	4.29 w.	41-42
Glenlivet	*Scotland*	57.18 N.	3.17 w.	37-38
Glenluce	*Scotland*	54.53 N.	4.48 w.	41-42
Glenmuick	*Scotland*	57.7 N.	3.9 w.	37-38
Glenora	*Tasmania*	42.18 S.	146.56 E.	153-54
Glenorchy	*Tasmania*	42.49 S.	147.16 E.	153-54
Glenorchy	*Victoria*	37.0 S.	142.40 E.	149
Glenrowan	*Victoria*	36.28 S.	146.15 E.	149
Glenthompson	*Victoria*	37.41 S.	142.30 E.	149
Glenties	*Ireland*	54.47 N.	8.17 w.	43-44
Glenville	*Ireland*	52.3 N.	8.25 w.	43-44
Glittertind, The	*Norway*	61.35 N.	8.30 E.	73-74
Glockner, Gross	*Austria*	47.8 N.	12.43 E.	61-62
Glogau	*Germany*	51.40 N.	16.3 E.	57-58
Glommen River	*Norway*	60.10 N.	11.30 E.	73-74
Gloria	*Brazil*	12.30 S.	45.0 w.	141-42
Glorioso Islands	*Madagascar*	11.25 S.	47.14 E.	113-14
Glossa, Cape	*Turkey*	40.24 N.	19.18 E.	63-64
Glossop	*England*	53.27 N.	1.58 w.	25-26
Gloucester	*Massachusetts*	42.34 N.	70.40 w.	133-34
Gloucester	*New S. Wales*	32.2 S.	152.0 E.	150
Gloucester and co.	*England*	51.52 N.	2.15 w.	29-30
Gloucester City	*New Jersey*	39.52 N.	75.12 w.	133-34
Gloversville	*New York*	43.2 N.	74.20 w.	133-34
Glücksburg	*Schleswig*	54.49 N.	9.34 E.	53-54
Glückstadt	*Schleswig*	53.47 N.	9.24 E.	53-54
Glukhov	*Russia*	51.41 N.	33.55 E.	75-76
Glurns	*Tyrol*	46.40 N.	10.33 E.	61-62
Glyde River	*Ireland*	53.59 N.	6.30 w.	43-44
Glympton	*England*	51.54 N.	1.23 w.	29-30
Glyncorrwg	*Wales*	51.41 N.	3.35 w.	31-32
Glynn	*Ireland*	54.49 N.	5.48 w.	43-44
Gmünd	*Austria*	48.46 N.	14.57 E.	61-62
Gmünd	*Carinthia*	46.54 N.	13.32 E.	61-62
Gmünd	*Würtemberg*	48.48 N.	9.48 E.	55-56
Gmunden	*Austria*	47.56 N.	13.48 E.	61-62
Gnesen	*Prussia*	52.32 N.	17.33 E.	57-58
Gnoien	*Mecklenburg*	53.59 N.	12.41 E.	55-56
Gnosall	*England*	52.48 N.	2.14 w.	29-30
Goa	*Bombay*	15.30 N.	73.57 E.	93-94
Goalanda	*Bengal*	23.50 N.	89.46 E.	91-92
Goalpara	*Assam*	26.11 N.	90.41 E.	91-92
Goat Fell	*Scotland*	55.37 N.	5.11 w.	39-40
Goat Island	*Maine*	43.21 N.	70.25 w.	133-34
Goat Island	*Rhode Island*	41.30 N.	71.10 w.	133-34
Goave, Gt. & Lit.	*Haiti*	18.27 N.	72.48 w.	135-36
Gobabis	*Ger.S.-W.Africa*	22.24 S.	19.0 E.	113-14
Gobardanga	*Bengal*	22.53 N.	88.48 E.	93-94
Gobardhan	*N.-W. Provinces*	27.30 N.	77.30 E.	89-90
Gobardhangiri	*Madras*	14.9 N.	74.43 E.	93-94
Gobbin's Cliffs	*Ireland*	54.48 N.	5.42 w.	43-44
Gober, dist.	*Sudan*	14.10 N.	6.40 E.	109-10
Gobi Desert	*Mongolia*	44.0 N.	106.0 E.	99-100
Gobwin	*British E. Africa*	0.5 S.	42.28 E.	113-14
Godalming	*England*	51.11 N.	0.37 w.	29-30
Godavari River	*Madras*	16.30 N.	82.15 E.	93-94
Goderich	*Ontario*	43.45 N.	81.50 w.	126
Godesberg	*Prussia*	50.41 N.	7.9 E.	55-56
Godhavn	*Greenland*	69.22 N.	53.20 w.	123-24
Göding	*Austria*	48.52 N.	17.7 E.	61-62
Godmanchester	*England*	52.18 N.	0.12 w.	29-30
Godna (Revelganj)	*Bengal*	25.47 N.	84.41 E.	91-92
Gödöllö	*Hungary*	47.37 N.	19.21 E.	61-62
Godra	*Bombay*	22.46 N.	73.40 E.	89-90
Godstow	*England*	51.47 N.	1.47 w.	29-30
Godthaab	*Greenland*	64.0 N.	51.46 w.	123-24
Godwin-Austen, Mt.	*Kashmir*	35.52 N.	76.30 E.	89-90
Goes	*Netherlands*	51.29 N.	3.53 E.	47
Gog Magog Hills	*England*	52.10 N.	0.12 E.	27-28
Gogar	*Scotland*	55.56 N.	3.21 w.	41-42
Gogho	*Bombay*	21.39 N.	72.15 E.	89-90
Gogra River	*N.-W. Provinces*	25.45 N.	84.30 E.	91-92
Gogunda	*Udaipur*	24.46 N.	73.34 E.	89-90
Gohad	*Gwalior, India*	26.25 N.	78.29 E.	89-90
Gohana	*Punjab*	29.8 N.	76.45 E.	89-90
Gohelwad, dist.	*Bombay*	21.30 N.	71.50 E.	89-90
Goil, Loch	*Scotland*	56.7 N.	4.54 w.	39-40
Gojam, dist.	*Abyssinia*	10.15 N.	38.0 E.	111-12
Gokak	*Bombay*	16.11 N.	74.52 E.	93-94
Gokcha, Lake	*Russia*	40.30 N.	45.10 E.	75-76
Gokhas	*Ger.S.-W.Africa*	24.48 S.	19.20 E.	113-14
Gokul	*N.-W. Provinces*	27.26 N.	77.47 E.	89-90
Gol	*Norway*	60.44 N.	8.56 E.	73-74
Gola	*Bengal*	23.35 N.	85.45 E.	91-92
Gola	*N.-W. Provinces*	26.21 N.	83.25 E.	91-92
Gola Island	*Ireland*	55.6 N.	8.22 w.	43-44
Golaghat	*Assam*	26.30 N.	94.0 E.	93-94
Golan, dist.	*Palestine*	33.6 N.	36.0 E.	84
Golcar	*England*	53.38 N.	1.52 w.	25-26
Golconda	*Haidarabad*	17.22 N.	78.26 E.	93-94
Gold Coast	*West Africa*	5.0 N.	1.0 w.	109-10
Gold Hill	*Nevada*	39.18 N.	119.32 w.	131-32
Gold Range	*British Columbia*	51.0 N.	118.35 w.	128
Goldau	*Switzerland*	47.2 N.	8.33 E.	59-60
Goldberg	*Mecklenburg*	53.35 N.	12.4 E.	55-56
Goldberg	*Prussia*	51.8 N.	15.56 E.	57-58
Golden	*Ireland*	52.30 N.	7.58 w.	43-44
Golden Bay	*New Zealand*	40.40 S.	172.40 E.	153-54
Golden Gate	*California*	37.50 N.	122.30 w.	131-32
Golden Horn	*Constantinople*	41.0 N.	29.0 E.	63-64
Goldingen	*Russia*	56.58 N.	21.57 E.	75-76
Goldsboro	*North Carolina*	35.42 N.	77.53 w.	133-34
Golea, El	*Algeria*	30.30 N.	3.10 E.	107
Goletta	*Tunis*	36.48 N.	10.18 E.	107
Golfo Dulce	*Guatemala*	15.30 N.	89.5 w.	135-36
Gollapalle	*Madras*	16.43 N.	80.57 E.	93-94
Göllnitz	*Hungary*	48.51 N.	20.59 E.	61-62
Gollnow	*Prussia*	53.34 N.	14.50 E.	57-58
Golosa, Peña	*Spain*	43.18 N.	4.42 E.	71-72
Golra Junction	*Punjab*	33.40 N.	72.58 E.	89-90
Golspie	*Scotland*	57.58 N.	3.58 w.	37-38
Gomal River	*See* Gumal.			
Gombrun	*Persia*	27.30 N.	26.23 E.	81-82
Gomera Island	*Canary Islands*	28.8 N.	17.22 w.	109-10
Gometra Island	*Scotland*	56.31 N.	6.22 w.	35-36
Gonaives	*Haiti*	19.29 N.	72.35 w.	135-36
Gonave Island	*Haiti, W. Indies*	18.45 N.	73.0 w.	135-36
Gonda	*Oudh*	27.7 N.	82.0 E.	91-92
Gondal	*Bombay*	21.55 N.	70.52 E.	89-90
Gondar	*Abyssinia*	12.37 N.	37.29 E.	111-12
Gondia	*Central Provinces*	21.28 N.	80.29 E.	91-92
Gondokoro	*British E. Africa*	4.54 N.	31.28 E.	111-12
Gondwana	*India*	22.30 N.	80.0 E.	91-92
Gongolen	*New S. Wales*	30.12 S.	147.0 E.	150
Gonye Falls	*Zambezi River*	16.30 S.	23.50 E.	113-14
Gonzaga	*Italy*	44.57 N.	10.48 E.	69-70
Good Hope, C. of	*South Africa*	34.10 S.	18.30 E.	117-18
Goodenough I.	*Brit. N. Guinea.*	9.5 S.	150.5 E.	151
Goodmanham	*England*	53.52 N.	0.38 w.	25-26
Goodna	*Queensland*	27.37 S.	152.56 E.	151
Goodrich	*England*	51.52 N.	2.38 w.	29-30
Goodwin Sands	*England*	51.19 N.	1.35 E.	27-28
Goodwood	*England*	50.52 N.	0.44 w.	29-30
Goolagong	*New S. Wales*	33.36 S.	148.36 E.	150
Goole	*England*	53.42 N.	0.52 w.	25-26
Goolwa	*South Australia*	35.31 S.	138.50 E.	152
Goolwa River	*New S. Wales*	36.0 S.	145.0 E.	180
Goondiwindi	*Queensland*	28.33 S.	150.21 E.	151
Gooty	*See* Gutti.			
Gopalganj	*Bengal*	23.0 N.	89.52 E.	91-92
Gopalganj	*Bengal*	26.28 N.	84.30 E.	91-92
Gogalganj	*Central Provinces*	21.58 N.	79.34 E.	91-92
Gopalgarh	*Bhartpur*	27.40 N.	77.6 E.	89-90
Gopalnagar	*Bengal*	23.4 N.	88.49 E.	91-92
Gopalpur	*N.-W. Provinces*	26.4 N.	83.13 E.	91-92
Gopalpur	*Madras*	19.16 N.	84.57 E.	93-94
Gopamau	*Oudh*	27.32 N.	80.20 E.	91-92
Gopiganj	*N.-W. Provinces*	25.15 N.	82.36 E.	91-92
Gopnath	*Bombay*	21.12 N.	72.6 E.	89-90
Göppingen	*Würtemberg*	48.42 N.	9.40 E.	55-56
Gora	*N.-W. Provinces*	26.33 N.	83.51 E.	91-92
Gorakhpur	*N.-W. Provinces*	26.44 N.	83.23 E.	91-92
Goranari	*Sindh, Bombay*	28.29 N.	68.50 E.	89-90
Gordon	*South Australia*	32.7 S.	138.10 E.	152
Gordon, West	*Scotland*	55.41 N.	2.34 w.	41-42
Gordon Bennett, Mt.	*Uganda*	0.30 N.	30.20 E.	113-14
Gordon River	*Tasmania*	42.36 S.	145.45 E.	153-54
Gore	*New Zealand*	46.2 S.	168.50 E.	153-54
Gorebridge	*Scotland*	55.51 N.	3.4 w.	41-42
Goree	*Senegambia*	14.39 N.	17.24 w.	109-10
Goresbridge	*Ireland*	52.38 N.	6.59 w.	43-44
Gorey	*Ireland*	52.41 N.	6.17 w.	43-44
Gorgona Island	*Colombia*	2.58 N.	73.12 w.	139-40
Gorgona Island	*Italy*	43.26 N.	9.53 E.	69-70
Gorgonzola	*Italy*	45.32 N.	9.23 E.	69-70
Goriganga River	*N.-W. Provinces*	29.45 N.	80.25 E.	91-92
Goring	*Oxford*	51.32 N.	1.8 w.	29-30
Goring	*Sussex*	50.49 N.	0.24 w.	29-30
Göritz	*Prussia*	52.27 N.	14.35 E.	57-58
Gorkum	*Holland*	51.49 N.	4.59 E.	47
Gorleston	*England*	52.35 N.	1.43 w.	27-28
Görlitz	*Germany*	51.9 N.	15.0 E.	57-58
Gormaz	*Spain*	41.33 N.	3.4 w.	71-72
Goro Sea	*Fiji Islands*	18.0 S.	180.0 E.	153-54
Gorontalo	*Celebes Island*	0.30 N.	123.18 E.	96
Gort	*Ireland*	53.3 N.	8.49 w.	43-44
Görz	*Austria*	45.57 N.	13.38 E.	61-62
Gos Rejeb	*Eastern Sudan*	16.0 N.	35.42 E.	111-12
Gosainganj	*Oudh*	26.49 N.	81.9 E.	91-92
Göschenen	*Switzerland*	46.42 N.	8.36 E.	59-60
Gosford	*New S. Wales*	33.28 S.	151.22 E.	150
Goshen	*Egypt*	30.18 N.	32.0 E.	108
Goshen	*Indiana*	41.33 N.	85.47 w.	133-34
Goslar	*Germany*	51.55 N.	10.25 E.	55-56
Gospich	*Hungary*	44.33 N.	15.23 E.	61-62
Gosport	*England*	50.48 N.	1.8 w.	29-30
Göta Canal	*Sweden*	58.30 N.	15.20 E.	73-74
Göta Elf	*Sweden*	58.0 N.	12.2 E.	73-74
Göta Rike, prov.	*Sweden*	57.30 N.	14.0 E.	73-74
Göteborg	*Sweden*	57.39 N.	11.59 E.	73-74
Gotha	*Germany*	50.57 N.	10.42 E.	55-56
Gotham	*England*	52.53 N.	1.12 w.	25-26
Gothenburg	*Sweden*	57.39 N.	11.59 E.	73-74
Gothland, prov.	*Sweden*	57.30 N.	14.0 E.	73-74
Gothland Island	*Sweden*	57.30 N.	18.30 E.	73-74
Göttingen	*Germany*	51.35 N.	9.56 E.	55-56

		Lat.	Long.	Map
Gottipalli	*Madras*	18.38 N.	83.57 E.	93-94
Gottscheo.	*Austria*	45.38 N.	14.42 E.	61-62
Gouda	*Holland*	52.1 N.	4.42 E.	47
Goulburn	*New S. Wales*	34.36 S.	149.43 E.	150
Goulburn Islands	*N. Territory, S. Australia*	11.35 S.	133.35 E.	147-48
Goulburn River	*Victoria*	36.10 S.	145.10 E.	149
Gourdon	*France*	44.44 N.	1.23 E.	51-52
Gourock	*Scotland*	55.57 N.	4.49 w.	41-42
Gourock Range	*New S. Wales*	35.50 S.	149.50 E.	150
Govan	*Scotland*	55.52 N.	4.19 w.	41-42
Govindgarh	*Punjab*	31.40 N.	74.45 E.	89-90
Govindgarh	*Rajputana*	27.30 N.	77.3 E.	89-90
Govindpur	*Bengal*	23.51 N.	86.34 E.	91-92
Gower, penin.	*Wales*	51.36 N.	4.8 w.	31-32
Gowna, Lough	*Ireland*	53.52 N.	7.34 w.	43-44
Gowran	*Ireland*	52.38 N.	7.3 w.	43-44
Gowrie, Carse of	*Scotland*	56.25 N.	3.15 w.	41-42
Goxhill	*England*	53.41 N.	0.19 w.	25-26
Goya	*Argentine Rep.*	29.12 S.	59.14 w.	143-44
Goyana	*Brazil*	7.38 S.	35.40 w.	141-42
Goyaz	*Brazil*	16.22 S.	50.40 w.	141-42
Goyaz, state	*Brazil*	13.10 S.	48.0 w.	141-42
Gozo Island	*Mediterranean*	36.3 N.	14.14 E.	15-16
Graaff-Reinet	*Cape Colony*	32.16 S.	24.53 E.	117-18
Graben	*Germany*	49.9 N.	8.30 E.	55-56
Grabow	*Mecklenburg*	53.18 N.	11.31 E.	55-56
Grabow	*Prussia*	51.31 N.	18.6 E.	57-58
Gracia	*Spain*	41.24 N.	2.8 E.	71-72
Gracias	*Honduras*	14.32 N.	88.53 w.	135-36
Gracias à Dios, C.	*Honduras*	14.32 N.	88.53 w.	135-36
Graciosa Island	*Azores*	39.0 N.	28.5 w.	119-20
Gradisca, Bosn	*Bosnia*	45.8 N.	17.16 E.	61-62
Gradisca, Old	*Hungary*	45.15 N.	17.23 E.	61-62
Graemsay (I.)	*Orkney*	58.56 N.	3.18 w.	37-38
Graena	*Spain*	47.22 N.	3.21 w.	71-72
Gräfenberg	*Austria*	50.15 N.	17.11 E.	61-62
Gräfrath	*Prussia*	51.13 N.	7.4 E.	55-56
Grafton	*Massachusetts*	42.13 N.	71.36 w.	133-34
Grafton	*New S. Wales*	29.39 S.	152.55 E.	150
Grafton, Cape	*Queensland*	16.51 S.	146.0 E.	151
Grafton Islands	*Patagonia*	54.5 S.	73.20 w.	143-44
Gragnano	*Italy*	40.41 N.	14.32 E.	67-68
Graham's Land	*Antarctic Ocean*	65.0 S.	60.0 w.	12
Grahamstown	*Cape Colony*	33.13 S.	26.32 E.	117-18
Grahamstown	*New Zealand*	37.6 S.	175.38 E.	153-54
Graigue	*Ireland*	53.51 N.	6.56 w.	43-44
Grain, Isle of	*England*	51.28 N.	0.42 E.	27-28
Grain Coast	*West Africa*	6.0 N.	10.0 w.	109-10
Grammichele	*Sicily*	37.12 N.	14.39 E.	67-68
Grammont	*Belgium*	50.46 N.	4.47 E.	47
Grampian Mts.	*Scotland*	56.50 N.	4.0 w.	37-38
Grampian Mts.	*Victoria*	37.10 S.	142.30 E.	149
Grampound	*England*	50.18 N.	4.54 w.	33-34
Gran	*Hungary*	47.47 N.	18.43 E.	61-62
Gran Canaria I.	*Canary Islands*	27.45 N.	16.25 w.	109-10
Gran Chaco, El	*Argentine Rep.*	25.0 S.	60.0 w.	143-44
Gran River	*Hungary*	48.15 N.	18.30 E.	61-62
Gran Sasso	*Italy*	42.27 N.	13.40 E.	67-68
Granada	*Nicaragua*	12.0 N.	85.56 w.	135-36
Granada	*Spain*	37.13 N.	3.41 w.	71-72
Granada, prov.	*Spain*	37.30 N.	1.20 w.	71-72
Granard	*Ireland*	53.48 N.	7.28 w.	43-44
Granby	*Quebec*	45.24 N.	72.46 w.	125
Granbyn	*Sweden*	65.13 N.	17.59 E.	73-74
Grand Bassa	*Liberia*	6.0 N.	10.0 w.	109-10
Grand Bassam	*French W. Africa*	5.17 N.	3.43 w.	109-10
Grand Batanga	*Kamerun*	3.0 N.	9.55 E.	109-10
Grand Bay	*Quebec*	48.20 N.	70.53 w.	125
Grand Canal	*Ireland*	53.20 N.	7.5 w.	43-44
Grand Cañon	*Arizona*	35.50 N.	112.30 w.	131-32
Grand' Combe	*France*	44.10 N.	4.2 E.	51-52
Grand Conlée	*Washington*	47.40 N.	117.11 w.	131-32
Grand Falls	*New Brunswick*	47.3 N.	67.49 w.	127
Grand Falls	*Ungava, Canada*	53.40 N.	64.20 w.	123-24
Grand Forks	*North Dakota*	47.59 N.	97.2 w.	129-30
Grand Gulf	*Mississippi*	32.0 N.	91.0 w.	129-30
Grand Haven	*Michigan*	43.5 N.	86.15 w.	133-34
Grand Island	*Michigan*	46.32 N.	86.35 w.	133-34
Grand Island	*New York*	42.59 N.	72.0 w.	133-34
Grand Lahu	*French W. Africa*	5.13 N.	4.49 w.	109-10
Grand Manan I.	*New Brunswick*	44.42 N.	66.50 w.	127
Grand Manitoulin Island	*Ontario*	45.48 N.	82.20 w.	126
Grand Paradis, Mont	*Italy*	45.30 N.	7.24 E.	69-70
Grand Pond	*Newfoundland*	48.50 N.	57.20 w.	127
Grand Rapids	*Michigan*	42.58 N.	85.41 w.	133-34
Grand River	*Labrador*	53.0 N.	68.0 w.	123-24
Grand River	*Missouri*	40.0 N.	94.10 w.	129-30
Grand Soufriere	*Dominica*	16.30 N.	51.20 w.	135-36
Grandby Cape	*Nova Scotia*	46.9 N.	59.51 w.	127
Grande, Rio	*Bolivia*	16.0 S.	63.0 w.	139-40
Grande, Rio	*Brazil*	20.0 S.	49.0 w.	141-42
Grande, Rio	*Senegambia*	12.0 N.	14.0 w.	109-10
Grande del Norte, Rio	*Texas*	28.0 N.	100.0 w.	131-32
Grande Terre	*Guadeloupe*	16.20 N.	61.22 w.	135-36
Grandola	*Portugal*	38.7 N.	8.33 w.	71-72
Grandpré	*France*	49.21 N.	4.51 E.	49-50
Grandson	*Switzerland*	46.49 N.	6.38 E.	59-60
Grane	*Arabia*	49.6 N.	48.58 E.	81-82
Granoy, Lake	*Ireland*	52.58 N.	8.40 w.	43-44
Grangemouth	*Scotland*	56.2 N.	3.45 w.	41-42
Granger	*Wyoming*	41.40 N.	110.30 w.	131-32
Granja	*Brazil*	3.16 S.	40.33 w.	141-42
Granja	*Spain*	38.17 N.	5.40 w.	71-72
Granollers	*Spain*	41.38 N.	2.15 w.	71-72
Grant Land	*North America*	81.30 N.	65.0 w.	11
Grantchester	*England*	52.11 N.	0.6 E.	27-28
Grantham	*England*	52.55 N.	0.39 w.	25-26
Granton	*Scotland*	55.59 N.	3.14 w.	41-42
Grantown	*Scotland*	57.20 N.	3.36 w.	37-38
Grantville	*Victoria*	38.29 S.	145.25 E.	149
Granville	*France*	48.51 N.	1.37 w.	49-50
Grão Para, state	*Brazil*	3.0 S.	52.0 w.	141-42
Gras Pan	*Cape Colony*	29.40 S.	24.48 E.	117-18
Graslitz	*Bohemia*	50.21 N.	12.27 E.	61-62
Grasmere	*England*	54.28 N.	3.1 w.	23-24
Grasso	*France*	43.39 N.	6.54 E.	51-52
Grassholme I.	*Wales*	51.44 N.	5.27 w.	31-32
Gratia	*Rumania*	44.28 N.	25.30 E.	63-64
Grätz	*Austria*	49.52 N.	17.54 E.	61-62
Graubünden (Grisons)	*Switzerland*	46.42 N.	9.30 E.	59-60
Graudenz	*Germany*	53.29 N.	18.43 E.	57-58
Grave	*Netherlands*	50.46 N.	4.44 E.	47
Gravelines	*France*	51.0 N.	2.6 E.	49-50
Gravelotte	*Germany*	49.6 N.	6.0 E.	55-56
Gravesend	*England*	51.27 N.	0.22 E.	27-28
Gravina	*Italy*	40.49 N.	16.24 E.	67-68
Gray	*France*	47.26 N.	5.35 E.	49-50
Grays Thurrock	*England*	51.29 N.	0.23 E.	27-28
Graz	*Austria*	47.4 N.	15.26 E.	61-62
Grazalema	*Spain*	36.47 N.	5.22 w.	71-72
Great Australian Bight	*Australia*	34.0 S.	129.0 E.	147-48
Great Australian B., Head of the	*South Australia*	31.40 S.	131.10 E.	152
Great Bahama I.	*Bahama Islands*	26.45 N.	78.30 w.	135-36
Great Bank	*Newfoundland*	46.0 N.	52.0 w.	127
Great Barrier I.	*New Zealand*	36.10 S.	175.30 E.	153-54
Great Barrier Reef	*Queensland*	18.0 S.	148.0 E.	151
Great Barrington	*Massachusetts*	42.7 N.	73.25 w.	133-34
Great Basin	*United States*	40.30 N.	117.0 w.	131-32
Great Bear Lake	*Mackenzie*	66.0 N.	120.0 w.	123-24
Great Belt	*Denmark*	55.30 N.	10.50 E.	48
Great Blasket I.	*Ireland*	52.5 N.	10.32 w.	43-44
Great Cod Roy R.	*Newfoundland*	47.54 N.	59.10 w.	127
Great Dividing Range	*Victoria*	38.0 S.	14.5 E.	149
Great Driffield	*England*	54.0 N.	0.26 w.	25-26
Great Duck I.	*Ontario*	45.37 N.	83.8 w.	126
Great Exhibition Bay	*New Zealand*	34.38 S.	173.6 E.	153-54
Great Falls	*Montana*	47.30 N.	111.20 w.	131-32
Great Faringdon	*England*	51.40 N.	1.36 w.	29-30
Great Fish Bay	*Angola*	16.40 S.	11.50 E.	113-14
Great Fish River	*Cape Colony*	33.25 S.	27.0 E.	117-18
Great Fish River	*Mackenzie, &c.*	65.10 N.	105.0 w.	123-24
Great Grimsby	*England*	53.34 N.	0.4 w.	25-26
Great Island	*Ireland*	51.52 N.	8.17 w.	43-44
Great Kanawha R.	*Virginia*	38.14 N.	81.22 w.	133-34
Great Karroo	*Cape Colony*	32.50 N.	22.30 E.	117-18
Great Kei River	*Cape Colony*	32.27 S.	28.0 E.	117-18
Great Lake	*Tasmania*	41.53 S.	146.46 E.	153-54
Great Malvern	*England*	52.7 N.	2.19 w.	29-30
Great Marlow	*England*	51.34 N.	0.46 w.	29-30
Great Mercury I.	*New Zealand*	36.35 S.	175.54 E.	153-54
Great Namaqua Land	*Ger. S.-W. Africa*	26.0 S.	18.0 E.	113-14
Great Ormes Hd.	*Wales*	53.21 N.	3.52 w.	31-32
Great Popo	*French W. Africa*	6.20 N.	2.0 E.	109-10
Great Russia, div.	*Russia*	60.0 N.	43.0 E.	75-76
Great Salt Lake	*Utah*	41.0 N.	112.30 w.	131-32
Great Sandy I.	*Queensland*	25.20 S.	153.10 E.	151
Great Slave L.	*Mackenzie*	62.0 N.	102.0 w.	123-24
Great Swan Port	*Tasmania*	42.3 S.	148.13 E.	153-54
Great Victoria Desert	*W. Australia*	29.0 S.	125.0 E.	147-48
Great Wall	*China*	39.40 N.	110.0 E.	101-2
Great Western	*Victoria*	37.10 S.	142.52 E.	149
Great Whale R.	*Labrador Penin.*	55.30 N.	77.30 w.	123-24
Great Winterberg (Mt.)	*Cape Colony*	32.18 S.	26.18 E.	117-18
Great Yarmouth	*England*	52.37 N.	1.43 E.	27-28
Great Zwartebergen	*Cape Colony*	33.20 S.	23.30 E.	117-18
Greece, country	*Europe*	38.0 N.	23.0 E.	13-14
Green Bay	*Wisconsin*	45.0 N.	87.30 w.	133-34
Green Cape	*New S. Wales*	37.16 S.	150.4 E.	150
Green Mts.	*Ascension Island*	8.0 S.	14.20 w.	119-20
Green Mts.	*Vermont*	43.50 N.	72.52 w.	133-34
Green River	*Kentucky*	37.13 N.	86.40 w.	133-34
Green River	*Utah*	40.0 N.	109.55 w.	131-32
Green River	*Wyoming*	41.40 N.	109.30 w.	131-32
Greencastle	*Antrim, Ireland*	54.45 N.	5.42 w.	43-44
Greencastle	*Donegal*	55.13 N.	6.59 w.	43-44
Greencastle	*Down, Ireland*	54.4 N.	6.5 w.	43-44
Greenhithe	*England*	51.27 N.	0.17 w.	27-28
Greenland	*North America*	72.0 N.	40.0 w.	123-24
Greenlaw	*Scotland*	55.43 N.	2.27 w.	41-42
Greenlet Island	*Newfoundland*	51.34 N.	56.36 w.	127
Greenock	*Scotland*	55.56 N.	4.45 w.	41-42
Greenock	*South Australia*	34.30 S.	138.58 E.	152
Greenore	*Ireland*	54.1 N.	6.9 w.	43-44
Greenore Point	*Ireland*	52.14 N.	6.19 w.	43-44
Greenough	*W. Australia*	28.56 S.	114.42 E.	147-48
Greensborough	*Victoria*	37.30 S.	145.0 E.	149
Greenville	*Alabama*	31.49 N.	86.42 w.	129-30
Greenville	*Illinois*	38.52 N.	89.24 w.	133-34
Greenville	*Kentucky*	37.11 N.	87.9 w.	133-34
Greenville	*Missouri*	37.9 N.	90.21 w.	129-30
Greenville	*North Carolina*	35.33 N.	77.17 w.	133-34
Greenville	*Ohio*	40.4 N.	84.33 w.	133-34
Greenville	*South Carolina*	34.52 N.	82.13 w.	129-30
Greenville	*Texas*	33.7 N.	95.55 w.	129-30
Greenwich	*Connecticut*	40.2 N.	73.35 w.	133-34
Greenwich	*England*	51.28 N.	0.0	27-28
Greenwich	*Prince Edward I.*	46.27 N.	62.44 w.	127
Greenwich Island	*Caroline Islands*	1.2 N.	155.0 E.	97-98
Greetland	*England*	53.41 N.	1.51 w.	25-26
Gregory, dist.	*Queensland*	23.48 S.	140.42 E.	151
Gregory, Lake	*South Australia*	29.20 S.	139.40 E.	152
Greifen Lake	*Switzerland*	47.40 N.	8.40 E.	59-60
Greifenberg	*Prussia*	53.55 N.	15.12 E.	57-58
Greifenberg	*Prussia*	53.5 N.	13.54 E.	55-56
Greifenberg	*Prussia*	55.1 N.	15.30 E.	57-58
Greifenhagen	*Prussia*	53.15 N.	14.29 E.	57-58
Greifswald	*Prussia*	54.5 N.	13.21 E.	55-56
Grein	*Austria*	48.14 N.	14.52 E.	61-62
Greiz	*Germany*	50.39 N.	12.13 E.	55-56
Grenaa	*Denmark*	56.25 N.	10.51 E.	48
Grenada	*Mississippi*	33.46 N.	89.47 w.	129-30
Grenada Island	*West Indies*	12.5 N.	61.40 w.	135-36
Grenade	*France*	43.47 N.	1.16 E.	51-52
Grenadines Is.	*West Indies*	12.45 N.	61.15 w.	135-36
Grenchen	*Switzerland*	47.12 N.	7.23 E.	59-60
Grenfell	*New S. Wales*	33.53 S.	148.13 E.	150
Grenna	*Sweden*	58.1 N.	14.31 E.	73-74
Grennah	*Tripoli*	32.42 N.	21.55 E.	111-12
Grenoble	*France*	45.12 N.	5.42 E.	51-52
Grenville	*Quebec*	45.36 N.	74.40 w.	125
Gresford	*Wales*	53.6 N.	2.58 w.	31-32
Greta River	*England*	54.35 N.	3.3 w.	23-24
Gretna Green	*Scotland*	55.0 N.	3.3 w.	41-42
Greussen	*Germany*	51.11 N.	10.56 E.	55-56
Grevenbroich	*Prussia*	51.5 N.	6.37 E.	55-56
Grevenmacher	*Luxemburg*	49.42 N.	6.27 E.	47
Grey Abbey	*Ireland*	54.32 N.	5.33 w.	43-44
Grey Mare's Tail	*Scotland*	55.15 N.	3.38 w.	41-42
Grey Range	*New S. Wales*	29.20 S.	142.0 E.	150
Grey River	*New Zealand*	42.30 S.	171.20 E.	153-54
Grey Town	*South Australia*	37.40 S.	140.16 E.	152
Greymouth	*New Zealand*	42.25 S.	171.9 E.	153-54
Greystoke	*England*	54.40 N.	2.54 w.	23-24
Greystones	*Ireland*	53.9 N.	6.4 w.	43-44
Greytown	*Natal*	29.3 S.	30.34 E.	117-18
Greytown	*New Zealand*	41.43 S.	175.24 E.	153-54
Greytown	*Nicaragua*	10.59 N.	83.52 w.	135-36
Gries	*Tyrol*	47.12 N.	11.9 E.	61-62
Grieskirchen	*Austria*	48.14 N.	13.50 E.	61-62
Griffin	*Georgia*	33.11 N.	84.17 w.	129-30
Grignan	*France*	44.26 N.	4.53 E.	51-52
Grignon	*France*	47.34 N.	4.25 E.	49-50
Grigoriopol	*Russia*	47.8 N.	29.21 E.	75-76
Grijalva River	*Mexico*	18.40 N.	91.44 w.	135-36
Grijo	*Portugal*	40.57 N.	8.30 w.	71-72
Grimisay (I.)	*Scotland*	57.29 N.	7.10 w.	35-36
Grimma	*Saxony*	51.13 N.	12.43 E.	55-56
Grimsby, Gt.	*England*	53.34 N.	0.4 w.	25-26
Grimsel Pass	*Switzerland*	46.34 N.	8.20 E.	59-60
Grimstad	*Norway*	58.20 N.	8.41 E.	73-74
Grindelwald	*Switzerland*	46.38 N.	8.2 E.	59-60
Grindstone Island	*Nova Scotia*	47.22 N.	61.56 w.	127
Grinnell Land	*North America*	80.0 N.	80.0 w.	11
Grinstead, E.	*England*	51.7 N.	0.1 w.	27-28
Gripsholm	*Sweden*	59.17 N.	17.16 E.	73-74
Griqualand E.	*Cape Colony*	30.30 S.	29.0 E.	117-18
Griqualand W.	*Cape Colony*	28.30 S.	23.20 E.	117-18
Griquatown	*Cape Colony*	28.37 S.	24.2 E.	117-18
Gris Nez, Cape	*France*	50.54 N.	1.35 E.	49-50
Grisons, canton	*Switzerland*	46.42 N.	9.30 E.	59-60
Grisselhamn	*Sweden*	60.5 N.	18.52 E.	73-74
Groais Island	*Newfoundland*	50.56 N.	55.46 w.	127
Gröbzig	*Germany*	51.40 N.	11.52 E.	55-56
Grodek	*Austria*	49.47 N.	23.40 E.	61-62
Grodno	*Russia*	53.41 N.	23.49 E.	75-76
Groenlo	*Netherlands*	52.2 N.	6.37 E.	47
Groitsch	*Saxony*	51.9 N.	12.17 E.	55-56
Groix Island	*France*	47.39 N.	3.30 w.	49-50
Grömitz	*Schleswig*	54.9 N.	10.57 E.	48
Gronau	*Prussia*	52.6 N.	9.46 E.	55-56
Gronau	*Westphalia*	52.13 N.	7.1 E.	55-56
Grönenbach	*Bavaria*	47.53 N.	10.12 E.	55-56
Groningen	*Dutch Guiana*	5.34 N.	55.17 w.	141-42
Groningen	*Netherlands*	53.13 N.	6.35 E.	47
Gröningen	*Prussia*	51.57 N.	11.13 E.	55-56
Groombridge	*England*	51.7 N.	0.12 E.	27-28
Groomsport	*Ireland*	54.41 N.	5.37 w.	43-44
Groote Eylandt	*N. Territory, S. Australia*	13.45 S.	136.45 E.	147-48
Groote River	*Cape Colony*	33.47 S.	21.26 E.	117-18
Groote (Gamtoos) River	*Cape Colony*	33.20 S.	23.50 E.	117-18
Grootfontein	*Ger. S.-W. Africa*	25.2 S.	16.34 E.	113-14
Gros, Cape	*Ontario*	46.35 N.	84.47 w.	126
Grosmont	*England*	51.55 N.	2.53 w.	31-32
Gross Beeren	*Prussia*	52.13 N.	13.19 E.	55-56
Gross Glockner	*Austria*	47.6 N.	12.43 E.	61-62
Grossa (or Lunga) Island	*Austria*	44.0 N.	15.0 E.	61-62
Grosse Isle	*Quebec*	47.3 N.	70.37 w.	125
Grossenhain	*Saxony*	51.17 N.	13.32 E.	55-56
Grosseto	*Italy*	42.45 N.	11.5 E.	69-70
Grosswardein	*Hungary*	47.3 N.	21.53 E.	61-62
Grotenburg	*Germany*	51.54 N.	8.52 E.	55-56
Groton	*Connecticut*	41.20 N.	72.4 w.	133-34
Groton Junction	*Massachusetts*	42.32 N.	71.37 w.	133-34
Grottaglie	*Italy*	40.32 N.	17.27 E.	67-68
Grottamare	*Italy*	43.1 N.	13.53 E.	69-70
Grottau	*Bohemia*	50.52 N.	14.51 E.	61-62
Grotte	*Sicily*	37.24 N.	13.42 E.	67-68
Grottkau	*Prussia*	50.42 N.	17.23 E.	57-58
Grötzingen	*Baden*	49.1 N.	8.30 E.	55-56
Grötzingen	*Würtemberg*	48.38 N.	9.16 E.	55-56
Grotzka	*Servia*	44.39 N.	20.32 E.	63-64
Grubieszow	*Russia*	50.49 N.	24.0 E.	75-76
Grudek	*Russia*	49.10 N.	26.33 E.	75-76
Gruinard Bay	*Scotland*	57.55 N.	5.30 w.	35-36
Gruissan	*France*	43.17 N.	3.6 E.	51-52
Grulich	*Bohemia*	50.5 N.	16.45 E.	61-62
Grumo	*Italy*	41.2 N.	16.42 E.	67-68
Grun	*Russia*	50.17 N.	34.42 E.	75-66
Grüna	*Saxony*	50.47 N.	12.47 E.	55-56
Gruna Skerries	*Shetland*	60.25 N.	0.44 w.	37-38
Grünberg	*Germany*	50.36 N.	8.59 E.	55-56
Grünberg	*Prussia*	51.56 N.	15.31 E.	57-58
Grund	*Germany*	51.48 N.	10.14 E.	55-56
Grüningen	*Switzerland*	47.17 N.	8.46 E.	59-60
Grünstadt	*Bavaria*	49.33 N.	8.11 E.	55-56
Grütli	*Switzerland*	46.58 N.	8.35 E.	59-60
Gruyère	*Switzerland*	46.35 N.	7.5 E.	59-60
Gryfe Water	*Scotland*	55.54 N.	4.44 w.	41-42
Grypskerk	*Holland*	51.32 N.	3.35 E.	47
Grzymalow	*Galicia*	49.20 N.	26.0 E.	61-62
Gstad	*Switzerland*	46.28 N.	7.17 E.	59-60
Gsteig	*Switzerland*	46.23 N.	7.17 E.	59-60
Guacipati	*Venezuela*	7.20 N.	61.57 w.	139-40
Guadaloz. River	*Spain*	37.43 N.	4.45 w.	71-72

		Lat.	Long.	Map
Guadalajara	*Mexico*	21.9 N.	103.2 w.	135-36
Guadalajara	*Spain*	40.38 N.	3.10 w.	71-72
Guadalaviar R.	*Spain*	39.40 N.	1.0 w.	71-72
Guadalcanal	*Spain*	38.4 N.	5.53 w.	71-72
Guadalcanar I.	*Solomon Islands*	9.45 S.	160.0 E.	145-46
Guadalcazar	*Mexico*	22.27 N.	100.32 w.	135-36
Guadalete River	*Spain*	36.43 N.	5.40 w.	71-72
Guadalfeo, River	*Spain*	36.45 N.	3.37 w.	71-72
Guadalhorce, R.	*Spain*	36.40 N.	4.30 w.	71-72
Guadalimar R.	*Spain*	38.15 N.	3.5 w.	71-72
Guadalope River	*Spain*	41.0 N.	0.20 w.	71-72
Guadalquivir R.	*Spain*	36.47 N.	6.22 w.	71-72
Guadalupe	*Colombia*	6.2 N.	73.30 w.	139-40
Guadalupe	*Peru*	3.51 S.	78.38 w.	139-40
Guadalupe	*Spain*	39.24 N.	5.16 w.	71-72
Guadalupe Hidalgo	*Mexico*	19.29 N.	99.5 w.	135-36
Guadalupe Island	*Mexico*	28.54 N.	118.20 w.	135-36
Guadalupe Mts.	*Texas*	32.13 N.	105.0 w.	131-32
Guadalupe River	*Texas*	29.35 N.	97.40 w.	129-30
Guadarrama	*Spain*	40.42 N.	4.7 w.	71-72
Guadeloupe I.	*West Indies*	16.15 N.	61.35 w.	135-36
Guadiana River	*Spain*	38.10 N.	7.20 w.	71-72
Guadiana-menor River	*Spain*	37.50 N.	3.15 w.	71-72
Guadiaro River	*Spain*	36.19 N.	5.17 w.	71-72
Guadix	*Spain*	37.19 N.	3.8 w.	71-72
Guainia River	*Venezuela*	2.15 N.	69.40 w.	139-40
Guaira, La	*Venezuela*	10.35 N.	67.2 w.	139-40
Guajaba Island	*Cuba*	21.53 N.	77.30 w.	135-36
Guajahu River	*Brazil*	4.0 S.	45.0 w.	141-42
Guajara Falls	*Brazil*	11.0 S.	65.30 w.	139-40
Guajira Peninsula	*Colombia*	11.45 N.	72.0 w.	139-40
Gualeguay	*Argentine Rep.*	33.7 S.	59.14 w.	143-44
Gualeguaychu	*Argentine Rep.*	33.2 S.	58.34 w.	143-44
Guallabamba R.	*Ecuador*	0.40 N.	79.10 w.	139-40
Guam Island	*Ladrones*	13.20 N.	144.35 E.	97-98
Guamanga	*Peru*	15.40 S.	74.6 w.	139-40
Guamo	*Colombia*	4.20 N.	75.8 w.	139-40
Guanabacoa	*Cuba*	23.7 N.	82.19 w.	135-36
Guanacache, Lag. de	*Argentine Rep.*	32.32 S.	68.30 w.	143-44
Guanaja Island	*Honduras*	16.30 N.	85.30 w.	135-36
Guanajay	*Cuba*	22.53 N.	82.40 w.	135-36
Guanajuato	*Mexico*	21.0 N.	100.48 w.	135-36
Guañape Islands	*Peru*	8.0 S.	79.30 w.	139-40
Guanare	*Venezuela*	8.34 N.	69.32 w.	139-40
Guanarito	*Venezuela*	8.15 N.	68.54 w.	139-40
Guandacol	*Argentine Rep.*	29.28 S.	69.12 w.	143-44
Guanica	*Porto Rico*	18.0 N.	66.53 w.	135-36
Guanillos	*Chile*	21.25 S.	70.5 w.	143-44
Guano	*Ecuador*	1.35 S.	78.52 w.	139-40
Guano Islands	*Peru*	13.45 S.	76.28 w.	139-40
Guanta	*Venezuela*	10.6 N.	64.47 w.	139-40
Guantanamo, Pto. de	*Cuba*	19.58 N.	75.10 w.	135-36
Guap (Yap) I.	*Caroline Islands*	9.25 N.	138.15 E.	145-46
Guapore River	*Brazil*	13.15 S.	62.25 w.	139-40
Guaranda	*Ecuador*	1.32 S.	78.53 w.	139-40
Guarapuava	*Brazil*	25.10 S.	51.25 w.	141-42
Guarda	*Portugal*	40.35 N.	7.16 w.	71-72
Guardafui, Cape	*East Africa*	11.50 N.	51.16 E.	111-12
Guardamar	*Spain*	38 4 N.	0.37 w.	71-72
Guardbridge	*Scotland*	56.22 N.	2.48 w.	41-42
Guardia, La	*Spain*	41.55 N.	8.50 w.	71-72
Guareña	*Spain*	38.44 N.	6.8 w.	71-72
Guarico River	*Venezuela*	8.30 N.	67.36 w.	139-40
Guastalla	*Italy*	44.55 N.	10.39 E.	69-70
Guatemala & rep.	*Central America*	14.36 N.	90.30 w.	135-36
Guaviare River	*Colombia*	2.50 N.	71.15 w.	139-40
Guayaquil	*Ecuador*	2.10 S.	79.56 w.	139-40
Guayaquil, G. of.	*Ecuador*	3.0 S.	80.10 w.	139-40
Guayas, prov.	*Ecuador*	2.30 S.	80.0 w.	139-40
Guaymas	*Mexico*	27.58 N.	110.50 w.	135-36
Guayra, Falls of	*Brazil*	24.10 S.	54.0 w.	141-42
Gubbi	*Mysore*	13.19 N.	76.59 E.	93-94
Gubbio	*Italy*	43.22 N.	12.34 E.	69-70
Guben	*Germany*	51.58 N.	14.42 E.	57-58
Gudalur	*Madras*	11.30 N.	76.34 E.	93-94
Gudalur	*Madras*	9.41 N.	77.14 E.	93-94
Gudalur	*Madras*	11.9 N.	76.59 E.	93-94
Gudari	*Madras*	19.20 N.	83.50 E.	93-94
Gudbrandsdalen	*Norway*	61.30 N.	10.0 E.	73-74
Guden Aa	*Denmark*	56.22 N.	10.20 E.	48
Gudikall	*Madras*	15.45 N.	77.31 E.	93-94
Gudivada	*Madras*	16.26 N.	81.2 E.	93-94
Gudiyatam	*Madras*	12.57 N.	78.55 E.	93-94
Gudur	*Madras*	14.9 N.	79 54 E.	93-94
Gudur	*Madras*	16.13 N.	81.7 E.	93-94
Gudur	*Madras*	15.43 N.	78.30 E.	93-94
Gudvangen	*Norway*	60.47 N.	6.45 E.	73-74
Guelma	*Algeria*	26.27 N.	7.22 E.	107
Guelph	*Ontario*	43.30 N.	80.21 w.	126
Gueret	*France*	46.10 N.	1.52 E.	51-52
Guernsey Island	*Channel Islands*	49.27 N.	2.35 w.	33-34
Guerrero, state	*Mexico*	17.40 N.	101.0 w.	135-36
Guiana, British	*South America*	5.0 N.	59.0 w.	139-40
Guiana, Dutch	*South America*	4.0 N.	55.30 w.	141-42
Guiana, French	*South America*	4.0 N.	53.0 w.	141-42
Guienne	*France*	45.0 N.	1.0 E.	51-52
Guildford	*England*	51.14 N.	0.34 w.	29-30
Guildford	*W. Australia*	31.53 S.	116.1 E.	147-48
Guimarães	*Portugal*	41.28 N.	8.11 w.	71-72
Guinea, Gulf of.	*West Africa*	0.0	5.0 E.	109-10
Guinea, Lower	*West Africa*	4.0 S.	12.0 E.	109-10
Guinea, Upper	*West Africa*	6.0 N.	4.30 w.	109-10
Guinegatte	*France*	50.36 N.	2.8 E.	49-50
Guingamp	*France*	48.34 N.	3.9 w.	49-50
Guipuzcoa, prov.	*Spain*	43.6 N.	2.10 w.	71-72
Guisborough	*England*	54.32 N.	1.4 w.	23-24
Guise	*France*	49.51 N.	3.40 E.	49-50
Gujarat	*Bombay*	22.0 N.	70.0 E.	89-90
Gujarat	*Punjab*	31.27 N.	75.14 E.	89-90
Gujarkhan	*Punjab*	33.16 N.	73.20 E.	89-90
Gujranwala	*Punjab*	32.10 N.	74.14 E.	89-90
Gulbarga	*Haidarabad*	17.19 N.	76.54 E.	93-94
Guldal	*Norway*	63.0 N.	11.0 E.	73-74
Gulegudd	*Bombay*	16.3 N.	75.50 E.	93-94
Gulf Stream	*Atlantic Ocean*	42.0 N.	55.0 w.	119-20
Gulgong	*New S. Wales*	32.22 S.	149.32 E.	150
Gulhak	*Tehran, Persia*	35.41 N.	51.27 E.	81-82
Gullane	*Scotland*	56.2 N.	2.50 w.	41-42
Gumal Pass	*Afghanistan, &c.*	32.10 N.	69.30 E.	89-90
Gumbinnen	*Germany*	54.35 N.	22.9 E.	57-58
Gumeracha	*South Australia*	34.50 S.	138.56 E.	152
Gumti River	*N.-W. Provinces*	26.0 N.	82.0 E.	91-92
Guna	*Central India*	24.40 N.	77.20 E.	89-90
Gunas Pass	*Punjab*	31.21 N.	78.13 E.	89-90
Gundagai	*New S. Wales*	35.3 S.	148.3 E.	150
Gundlakamma R.	*Madras*	15.33 N.	80.18 E.	93-94
Gunfleet Sands	*England*	51.45 N.	1.16 E.	27-28
Gunnaur	*N.-W. Provinces*	28.11 N.	78.59 E.	89-90
Gunnedah	*New S. Wales*	31.0 S.	150.16 E.	150
Gunning	*New S. Wales*	34.45 S.	149.16 E.	150
Gunong Agong	*Bali Island*	8.30 S.	115.10 E.	96
Gunong Api	*Dutch E. Indies*	8.1 S.	118.44 E.	96
Güns	*Hungary*	47.23 N.	16.31 E.	61-62
Guns Island	*Ireland*	54.18 N.	5.33 w.	43-44
Guntur	*Madras*	16.18 N.	80.29 E.	93-94
Gurage, dist.	*Abyssinia*	8.30 N.	38.0 E.	111-12
Gurara Oasis	*Sahara*	29.40 N.	1.0 E.	109-10
Gurdaspur	*Punjab*	32.3 N.	75.27 E.	89-90
Gurgaon	*Punjab*	28.37 N.	77.4 E.	89-90
Gurgueia River	*Brazil*	9.0 S.	44.0 w.	141-42
Guriev	*Asiatic Russia*	47.11 N.	51.52 E.	86
Gurk River	*Carinthia*	46.43 N.	14.33 E.	61-62
Gurk River	*Carniola*	45.52 N.	15.30 E.	61-62
Gurkfeld	*Austria*	45.58 N.	15.28 E.	61-62
Gurkha	*Nepal*	28.0 N.	85.0 E.	91-92
Gurramkonda	*Madras*	13.47 N.	78.38 E.	93-94
Gursarai	*N.-W. Provinces*	25.37 N.	79.13 E.	91-92
Gurupi River	*Brazil*	2.10 S.	46.0 w.	141-42
Guruvayur	*Madras*	10.36 N.	76.5 E.	93-94
Güstrow	*Germany*	53.48 N.	12.11 E.	55-56
Guthrie	*Indian Territory*	35.59 N.	97.32 w.	129-30
Gutti	*Madras*	15.7 N.	77.41 E.	93-94
Guysborough	*Nova Scotia*	45.22 N.	61.30 w.	127
Gwadar	*Baluchistan*	25.8 N.	62.7 E.	81-82
Gwai River	*Rhodesia*	18.0 S.	27.0 E.	115-16
Gwaja Pass	*Brit. Baluchistan*	30.32 N.	66.10 E.	89-90
Gwalior	*Central India*	20.20 N.	78.4 E.	93-94
Gwatar	*Persia*	25.0 N.	61.18 E.	81-82
Gweebarra Bay	*Ireland*	54.52 N.	8.25 w.	43-44
Gweebarra River	*Ireland*	54.52 N.	8.15 w.	43-44
Gweedore Bay	*Ireland*	55.4 N.	8.20 w.	43-44
Gwelo	*South Rhodesia*	19.20 S.	29.55 E.	115-16
Gwydir River	*New S. Wales*	29.32 S.	150.20 E.	150
Gyarmat, Balassa	*Hungary*	48.6 N.	19.10 E.	61-62
Gyergyó Mts.	*Hungary*	46.25 N.	25.40 E.	61-62
Gympie	*Queensland*	26.15 S.	152.38 E.	151
Gyobingauk	*Burma*	18.15 N.	94.51 E.	95
Gyoma	*Hungary*	46.57 N.	20 50 E.	61-62
Gyöngyös	*Hungary*	47.48 N.	19.50 E.	61-62
Gyula	*Hungary*	46.38 N.	21.17 E.	61-62
Gyulafchérvár	*Hungary*	46.5 N.	23.34 E.	61-62
Haaksbergen	*Netherlands*	52.9 N.	6.44 E.	47
Haano	*Tonga Islands*	19.45 S.	174.12 w.	145-46
Haarlem	*Holland*	52.22 N.	4.40 E.	47
Haarlem Island	*Ceylon*	9.41 N.	79.54 E.	93-94
Haase River	*Prussia*	52.30 N.	8.0 E.	55-56
Haast, Mount	*New Zealand*	44.0 N.	169.30 E.	153-54
Hab River	*Sindh, Bombay*	25.27 N.	67.8 E.	89-90
Habban	*Arabia*	14.30 N.	47.0 E.	81-82
Habelschwerdt	*Prussia*	50.17 N.	16.40 E.	57-58
Habra River	*Algeria*	35.40 N.	0.0	107
Habsburg	*Switzerland*	47.28 N.	8.11 E.	59-60
Hackensack	*New Jersey*	40.53 N.	74.7 w.	133-34
Hacketstown	*Ireland*	52.52 N.	6.33 w.	43-44
Hacketstown	*New Jersey*	40 51 N.	74.52 w.	133-34
Haddington	*Scotland*	55.57 N.	2.47 w.	41-42
Haddington, co.	*Scotland*	55.55 N.	2.40 w.	41-42
Haddo House	*Scotland*	57.25 N.	2.14 w.	37-38
Haddon Hall	*England*	53.12 N.	1.39 w.	25-26
Hadendoa, tribe	*Nubia*	17.30 N.	36.30 E.	108
Hadersleben	*Germany*	55.15 N.	9.10 E.	55-56
Hadfield	*England*	53.28 N.	1.58 E.	25-26
Hadham	*England*	51.52 N.	0.3 E.	27-28
Hadhr, el-	*Asiatic Turkey*	35.31 N.	42.49 E.	81-82
Haditha	*Asiatic Turkey*	34.8 N.	42.35 E.	81-82
Hadleigh	*England*	52.2 N.	0.58 E.	27-28
Hadlow	*England*	51.13 N.	0.20 E.	27-28
Hadmersleben	*Prussia*	52.0 N.	11.20 E.	55-56
Hadramaut	*Arabia*	16.0 N.	51.0 E.	81-82
Haff, The	*Germany*	53.50 N.	14.20 E.	57-58
Hafizabad	*Punjab*	32.4 N.	73.16 E.	89-90
Hafizganj	*N.-W. Provinces*	28.30 N.	79.24 E.	91-92
Hafun, Ras	*Somaliland*	10.17 N.	51.28 E.	111-12
Hagenau	*Germany*	48.35 N.	7.48 E.	55-56
Hagenow	*Germany*	53.26 N.	11.12 E.	55-56
Hagerstown	*Maryland*	39.36 N.	77.44 w.	133-34
Hags Head	*Ireland*	52.57 N.	9.27 w.	43-44
Hague, C. de la	*France*	49.44 N.	1.57 w.	49-50
Hague, The	*Holland*	52.4 N.	4.20 E.	47
Hahndorf	*South Australia*	35.3 S.	138.57 E.	152
Haidarabad	*Bombay*	25.23 N.	68.25 E.	89-90
Haidarabad	*Haidarabad*	25.23 N.	68.25 E.	89-90
Haifa	*Palestine*	32.48 N.	35.1 E.	83
Hailey	*Idaho*	43.20 N.	114.0 w.	131-32
Haileybury College	*England*	51.47 N.	0.3 w.	27-28
Hailsham	*England*	50.52 N.	0.16 E.	27-28
Hai-nan (I.)	*China*	19.0 N.	109.45 E.	97-98
Hainault, prov.	*Belgium*	50.30 N.	4.0 E.	47
Hainburg	*Austria*	48.8 N.	16.57 E.	61-62
Haing-gyi (Negrais) I.	*Burma*	15.54 N.	94.20 E.	95
Hainichen	*Saxony*	50.58 N.	13.6 E.	55-58
Haiphong	*Tongking*	20.52 N.	106.39 E.	95
Hairan	*Brit. Baluchistan*	28.44 N.	69.22 E.	89-90
Hais	*Arabia*	13.38 N.	43.24 E.	81-82
Hai-tan (Island)	*China*	25.30 N.	119 58 E.	101-2
Haiti Island	*West Indies*	19.0 N.	71.0 w.	135-36
Hai-yung	*China*	36.50 N.	121.31 E.	101-2
Hajdu Böszörmeny	*Hungary*	47.41 N.	21.31 E.	61-62
Hajdu-Hadhas	*Hungary*	47.42 N.	21.39 E.	61-62
Haji Khan	*Brit. Baluchistan*	30.59 N.	67.24 E.	89-90
Hajiganj	*Bengal*	23.15 N.	90.54 E.	91-92
Hajipur	*Bengal*	25.41 N.	85.14 E.	91-92
Hajipur	*Punjab*	31.58 N.	75.48 E.	89-90
Hajnad Girdish Pass	*Afghanistan*	34.20 N.	66.10 E.	86
Hakgala	*Ceylon*	6.55 N.	80.48 E.	93-94
Hakodate	*Japan*	41.47 N.	140.51 E.	103-4
Hal	*Belgium*	50.43 N.	4.13 E.	47
Hala	*Bombay*	25.48 N.	68.27 E.	89-90
Halani Kandhiaro	*Bombay*	27.5 N.	68.23 E.	89-90
Halas	*Hungary*	46.24 N.	19.30 E.	61-62
Halberstadt	*Germany*	51.54 N.	11.3 E.	55-56
Haldwani	*N.-W. Provinces*	29.13 N.	79.34 E.	91-92
Halebid	*Mysore*	13.13 N.	76.2 E.	93-94
Halesowen	*England*	52.28 N.	2.3 w.	29-30
Halesworth	*England*	52.20 N.	1.30 E.	27-28
Hali	*Arabia*	19.26 N.	40.58 E.	81-82
Haliburton	*Ontario*	45.6 N.	76.24 w.	126
Halicz	*Austria*	49.7 N.	24.43 E.	61-62
Halidon Hill	*England*	55.47 N.	2.2 w.	23-24
Halifax	*England*	53.43 N.	1.52 w.	25-26
Halifax	*Nova Scotia*	44.38 N.	63.36 w.	127
Halifax Bay	*Queensland*	18.50 S.	146.20 E.	151
Haliyal	*Bombay*	15.20 N.	74.48 E	93-94
Halkirk	*Scotland*	58.30 N.	3.29 w.	37-38
Hall	*Austria*	47.18 N.	11.31 E.	61-62
Hall	*Würtemberg*	49.6 N.	9.43 E.	55-56
Hall Land	*Greenland*	82.0 N.	60.0 w.	11
Hall Peninsula	*Franklin, Canada*	63.0 N.	66.0 w.	123-24
Halladale River	*Scotland*	58.28 N.	3.54 w.	37-38
Hal-la-san (Vol.)	*Quelpart Island*	33.25 N.	126.35 E.	103-4
Halle	*Germany*	51.29 N.	11.59 E.	55-56
Hallein	*Austria*	47.42 N.	13.5 E.	61-62
Hallett	*S. Australia*	32.27 S.	138.52 E.	152
Halligen Islands	*Germany*	54.30 N.	8.30 E.	55-56
Hallingdalen	*Norway*	60.35 N.	8.30 E.	73-74
Hallowell	*Maine*	44.17 N.	69.53 w.	133-34
Hall's Creek	*W. Australia*	18.15 S.	127.46 E.	147-48
Hallstatt	*Austria*	47.34 N.	13.38 E.	61-62
Halluin	*France*	50.47 N.	3.8 w.	49-50
Halmahera I.	*Moluccas*	1.0 N.	128.0 E.	96
Halmstad	*Sweden*	56.39 N.	12.49 E.	73-74
Halsi	*Bombay*	15.33 N.	74.40 E.	93-94
Halstead	*England*	51.57 N.	0.39 E.	27-28
Halstead	*Kansas*	38.0 N.	97.32 w.	129-30
Haltwhistle	*England*	54.58 N.	2.27 w.	23-24
Halwad	*Bombay*	23.1 N.	71.15 E.	89-90
Halys River	*See* Kizil Irmak.			
Ham	*France*	49.45 N.	3.2 E.	49-50
Hamadan	*Persia*	34.55 N.	48.20 E.	81-82
Hamah	*Syria*	35.12 N.	36.39 E.	81-82
Hamar	*Norway*	60.44 N.	11.14 E.	73-74
Hambantota	*Ceylon*	6.7 N.	81.7 E.	93-94
Hambleton	*England*	50.56 N.	1.5 w.	29-30
Hamburg	*Germany*	53.33 N.	9.59 E.	55-56
Hamburg	*South Carolina*	33.27 N.	81.46 w.	129-30
Hamelin	*W. Australia*	34.16 S.	116.5 E.	147-48
Hamelin Harbour	*W. Australia*	26.0 S.	114.16 E.	147-48
Hameln	*Germany*	52.7 N.	9.21 E.	55-56
Hami	*Mongolia*	42.45 N.	93.30 E.	99-100
Hamilton	*Bermuda*	32.10 N.	64.51 w.	135-36
Hamilton	*New S. Wales*	32.57 S.	151.46 E.	150
Hamilton	*New Zealand*	37.45 S.	175.18 E.	153-54
Hamilton	*Ohio*	39.20 N.	84.12 w.	133-34
Hamilton	*Ontario*	43.16 N.	79.57 w.	126
Hamilton	*Scotland*	55.47 N.	4.3 w.	41-42
Hamilton	*Victoria*	37.45 S.	142.1 E.	149
Hamilton Inlet	*Labrador*	54.20 N.	58.0 w.	123-24
Hamilton Sound	*Newfoundland*	49.30 N.	54.20 w.	127
Hamilton-on-Clyde	*Tasmania*	42.36 S.	146.52 E.	153-54
Hamilton-on-Forth	*Tasmania*	41.12 S.	146.15 E.	153-54
Hamiltons	*New Zealand*	45.12 S.	170.15 E.	153-54
Hamilton's Bawn	*Ireland*	54.21 N.	6.32 w.	43-44
Hamirpur	*N.-W. Provinces*	25.58 N.	80.12 E.	91-92
Hamirpur	*Punjab*	31.40 N.	76.34 E.	89-90
Hamley Bridge	*S. Australia*	34.21 S.	138.42 E.	152
Hamm	*Germany*	51.40 N.	7.50 E.	55-56
Hammada-el-Homra	*Sahara*	30.0 N.	10.0 E.	109-10
Hammam Ali	*Asiatic Turkey*	36.8 N.	43.17 E.	81-82
Hammerfest	*Norway*	70.40 N.	23.50 E.	73-74
Hammond	*South Australia*	32.26 S.	138.16 E.	152
Hamoaze	*England*	50.24 N.	4.12 w.	33-34
Hampasagar	*Madras*	15.9 N.	76.5 E.	93-94
Hampden	*New Zealand*	45.20 S.	170 50 E.	153-54
Hampe	*Madras*	15.21 N.	76.32 E.	93-94
Hampshire, co.	*England*	51.0 N.	1.30 w.	29-30
Hampstead	*England*	51.33 N.	0.11 w.	27-28
Hampton	*England*	51.25 N.	0.24 w.	27-28
Hampton	*Virginia*	37.0 N.	76.26 w.	133-34
Hampton Plain	*W. Australia*	30.10 S.	123.0 E.	147-48
Hamun Marsh	*Afghanistan*	30.0 N.	62.0 E.	81-82
Han River	*Korea*	37.40 N.	126 40 E.	103-4
Hanau	*Germany*	50.9 N.	8.55 E.	55-56
Hand Hills	*Alberta*	51.0 N.	112.0 w.	128
Handa Island	*Scotland*	58.23 N.	5.11 w.	35-36
Handapa	*Bengal*	20.57 N.	84.44 E.	93-94
Handiya	*Central Provinces*	22.29 N.	77.2 E.	89-90
Handiya	*N.-W. Provinces*	25.22 N.	82.14 E.	91-92
Hanga River	*Easter Island*	27.8 S.	109.24 w.	155-56
Hangal	*Bombay*	14.46 N.	75.12 E.	93-94
Hangan	*Burma*	15.11 N.	97.54 E.	96
Hang-chau	*China*	30.15 N.	120.16 E.	101-2
Hang-chau Bay	*China*	30.25 N.	121.30 E.	101-2
Hangö	*Russia*	59.47 N.	22.59 E.	75-76
Hangrang Pass	*Punjab*	31.48 N.	78.35 E.	89-90
Hangu	*Punjab*	33.32 N.	71.6 E.	89-90
Han-hai (Dry Sea)	*Mongolia*	44.0 N.	100.0 E.	99-100
Hankau	*China*	30.35 N.	114.18 E.	101-2
Han-kiang (R.)	*China*	32.40 N.	110.0 E.	101-2

		Lat.	Long.	Map
Hanle	*Kashmir*	33.0 N.	79.0 E.	89-90
Hanley	*England*	53.2 N.	2.12 W.	25-26
Hanna	*Austria*	49.33 N.	17.0 E.	61-62
Hannibal	*Missouri*	39.40 N.	91.24 W.	129-30
Hanoi	*Tongking*	20.57 N.	106.8 E.	95
Hanover	*Germany*	52.23 N.	9.42 E.	55-56
Hanover	*New Hampshire*	43.43 N.	72.11 E.	133-34
Hanover, prov.	*Germany*	52.48 N.	9.0 E.	55-56
Hanover Island	*Chile*	51.0 S.	74.45 W.	143-44
Hanság	*Hungary*	47.45 N.	16.50 E.	61-62
Hansi	*Punjab*	29.6 N.	76.0 E.	89-90
Hanwell	*England*	51.31 N.	0.20 W.	27-28
Hanworth	*England*	51.26 N.	0.24 W.	27-28
Han-yang	*China*	30.35 N.	114.5 E.	101-2
Hanyani River	*Southern Rhodesia*	17.50 S.	30.5 E.	115-16
Han-yu	*China*	34.55 N.	119.20 E.	101-2
Hapa	*Bombay*	23.34 N.	72.58 E.	89-90
Haparanda	*Sweden*	65.52 N.	24.3 E.	73-74
Hapsburg	*Switzerland*	47.28 N.	8.11 E.	59-60
Hapur	*N.-W. Provinces*	28.43 N.	77.50 E.	89-90
Harai	*Central Provinces*	22.37 N.	79.18 E.	91-92
Haramuk, Mt.	*Kashmir*	13.26 N.	75.0 E.	89-90
Haranhalli	*Mysore*	13.15 N.	76.17 E.	93-94
Harappa	*Punjab*	30.40 N.	72.53 E.	89-90
Harar	*Abyssinia*	8.45 N.	42.36 E.	111-12
Harasnath	*Jaipur*	27.39 N.	75.15 E.	89-90
Harauni	*Oudh*	26.44 N.	80.48 E.	91-92
Harbor Grace	*Newfoundland*	47.22 N.	55.25 W.	127
Harbour Island	*Bahamas*	20.28 N.	76.30 W.	135-36
Harburg	*Germany*	53.28 N.	9.59 E.	55-56
Harda	*Central Provinces*	22.21 N.	77.8 E.	89-90
Hardanger Fjeld	*Norway*	60.20 N.	7.25 E.	73-74
Hardanger Fjord	*Norway*	60.20 N.	6.10 E.	73-74
Harderwijk	*Holland*	52.22 N.	5.37 E.	47
Hardoi	*Oudh*	26.25 N.	81.14 E.	91-92
Hardt Mts.	*Germany*	49.18 N.	7.40 E.	55-56
Harduaganj	*N.-W. Provinces*	27.57 N.	78.12 E.	89-90
Hardwar	*N.-W. Provinces*	29.58 N.	78.13 E.	89-90
Hardwick Hall	*England*	53.12 N.	1.19 W.	25-26
Hare Bay	*Newfoundland*	51.15 N.	55.50 W.	127
Hare Island	*Madras*	8.47 N.	78.11 E.	93-94
Hare Island	*Quebec*	47.51 N.	69.46 W.	125
Harfleur	*France*	49.29 N.	0.17 E.	49-50
Hargam	*Oudh*	27.45 N.	80.47 E.	91-92
Harha	*Oudh*	26.25 N.	80.34 E.	91-92
Hari Rud	*See* Heri Rud.			
Hariana	*Punjab*	31.38 N.	75.54 E.	89-90
Harihar	*Mysore*	14.31 N.	76.50 E.	93-94
Hariharpur	*Mysore*	13.30 N.	75.21 E.	93-94
Hariharpur	*Nepal*	27.21 N.	85.32 E.	91-92
Harik	*Arabia*	24.0 N.	47.35 E.	81-82
Haring Vliet	*Holland*	51.50 N.	4.10 E.	47
Haripur	*Punjab*	34.0 N.	72.58 E.	89-90
Haripur	*Punjab*	32.0 N.	76.12 E.	89-90
Haripur	*Patiala*	31.1 N.	77.3 E.	89-90
Harlaw	*Scotland*	57.19 N.	2.28 W.	37-38
Harlech	*Wales*	52.52 N.	4.7 W.	31-32
Harleston	*England*	52.43 N.	1.41 W.	25-26
Harleston	*England*	52.24 N.	1.19 E.	27-28
Harling, East	*England*	52.27 N.	0.56 E.	27-28
Harlingen	*Netherlands*	53.10 N.	5.24 E.	47
Harlow	*England*	51.47 N.	0.8 E.	27-28
Harnai	*Bombay*	17.49 N.	73.9 E.	93-94
Haro	*Spain*	42.36 N.	3.1 W.	71-72
Haro, Canal de	*British Columbia*	48.16 N.	123.55 W.	128
Harpanahalli	*Madras*	14.47 N.	76.2 E.	93-94
Harper's Ferry	*W. Virginia*	39.17 N.	77.48 W.	133-34
Harran	*Asiatic Turkey*	36.55 N.	39.4 E.	81-82
Harrand	*Punjab*	29.28 N.	70.1 E.	89-90
Harrat-el-Auo	*Arabia*	28.0 N.	38.0 E.	81-82
Harrat-Khaiber	*Arabia*	25.20 N.	42.0 E.	81-82
Harriana	*Punjab*	29.0 N.	75.30 E.	89-90
Harrietsham	*England*	51.14 N.	0.41 E.	27-28
Harrietville	*Victoria*	36.50 S.	147.10 E.	149
Harrington	*England*	54.37 N.	3.33 W.	23-24
Harringworth	*England*	52.34 N.	0.39 W.	29-30
Harris	*Scotland*	57.57 N.	6.47 W.	35-36
Harris, Sound of	*Scotland*	57.43 N.	7.5 W.	35-36
Harrisburg	*Pennsylvania*	40.15 N.	76.54 W.	133-34
Harrismith	*Orange River Col.*	28.24 S.	28.36 E.	117-18
Harrison	*New Jersey*	40.45 N.	74.12 W.	133-34
Harrisville	*Queensland*	27.50 S.	152.40 E.	151
Harrogato	*England*	54.0 N.	1.33 W.	25-26
Harrold	*England*	52.12 N.	0.37 W.	29-30
Harrow	*England*	51.34 N.	0.20 W.	29-30
Harrow	*Victoria*	37.12 S.	131.38 E.	149
Hart Fell	*Scotland*	55.25 N.	3.23 W.	41-42
Hartford	*Connecticut*	41.42 N.	72.42 W.	133-34
Hartington	*England*	53.9 N.	1.49 W.	25-26
Hartland	*England*	50.59 N.	4.29 W.	33-34
Hartland Point	*England*	51.2 N.	4.31 W.	33-34
Hartlebury	*England*	52.20 N.	2.15 W.	29-30
Hartlepool	*England*	54.42 N.	1.11 W.	23-24
Hartlepool, W.	*England*	54.41 N.	1.12 W.	23-24
Hartley	*New S. Wales*	33.31 S.	150.12 E.	150
Haruj-es-Sod	*Tripoli*	27.30 N.	18.30 E.	111-12
Haruku Island	*Moluccas*	3.42 S.	128.34 E.	96
Harvard, Mt.	*Colorado*	37.30 N.	106.0 W.	131-32
Harwich	*England*	51.56 N.	1.17 E.	27-28
Harz Mountains	*Germany*	51.41 N.	10.37 E.	55-56
Hasara	*Bengal*	23.35 N.	90.21 E.	91-92
Haslemere	*England*	51.6 N.	0.43 W.	27-28
Haslingden	*England*	53.43 N.	2.20 W.	25-26
Hasni Kot	*Brit. Baluchistan*	29.52 N.	69.46 E.	89-90
Hassa	*Arabia*	27.0 N.	50.0 E.	81-82
Hassan	*Mysore*	13.0 N.	76.8 E.	93-94
Hassan	*Mysore*	13.1 N.	76.10 E.	93-94
Hassanur	*Madras*	11.35 N.	77.10 E.	93-94
Hasselt	*Belgium*	51.56 N.	5.20 E.	47
Hasselt	*Netherlands*	52.36 N.	6.6 E.	47
Hastinapur	*N.-W. Provinces*	29.9 N.	78.3 E.	89-90
Hastings	*England*	50.52 N.	0.36 E.	27-28
Hastings	*Minnesota*	44.42 N.	93.12 W.	133-34
Hastings	*Nebraska*	40.32 N.	98.5 W.	129-30
Hastings	*New Zealand*	39.37 S.	177.2 E.	153-54
Hastings	*Victoria*	38.16 S.	145.13 E.	149
Hatfield	*England*	51.47 N.	0.14 W.	27-28
Hatfield	*York, England*	53.34 N.	1.0 W.	25-26
Hatfield, Bishop's	*England*	51.47 N.	0.14 W.	27-28
Hatherleigh	*England*	50.49 N.	4.3 W.	33-34
Hatherop	*England*	51.45 N.	1.46 W.	29-30
Hathersage	*England*	53.21 N.	1.40 W.	25-26
Hathras	*N.-W. Provinces*	27.36 N.	78.6 E.	89-90
Hatia	*Nepal*	27.48 N.	87.20 E.	91-92
Hatia Island	*Bengal*	22.35 N.	91.0 E.	91-92
Hatszeg	*Hungary*	45.37 N.	22.56 E.	61-62
Hatta	*Central Provinces*	24.8 N.	79.39 E.	91-92
Hatteras, Cape	*North Carolina*	35.14 N.	75.32 W.	133-34
Hatton	*England*	52.19 N.	1.40 W.	29-30
Hatvan	*Hungary*	47.40 N.	19.41 E.	61-62
Hatzfeld	*Hungary*	45.28 N.	20.44 E.	61-62
Haud Desert	*Somaliland*	8.0 N.	45.0 E.	111-12
Hauge Sund	*Norway*	59.20 N.	5.20 E.	73-74
Haughshaw Hills	*Scotland*	55.34 N.	3.55 W.	41-42
Haulbowline	*Ireland*	51.49 N.	8.17 W.	43-44
Hauraki Gulf	*New Zealand*	36.20 S.	175.10 E.	153-54
Hauran	*Syria*	32.55 N.	36.20 E.	81-82
Haussa States	*West Africa*	11.35 N.	7.30 E.	109-10
Haut-Rhin, dep.	*France*	47.50 N.	7.0 E.	49-50
Haute-Garonne	*France*	43.20 N.	1.0 E.	51-52
Haute-Loire, dep.	*France*	45.10 N.	3.50 E.	51-52
Haute-Marne	*France*	48.2 N.	5.10 E.	49-50
Haute-Saône	*France*	47.40 N.	6.10 E.	49-50
Haute-Savoie	*France*	46.0 N.	6.20 E.	51-52
Haute-Vienne	*France*	46.0 N.	1.0 E.	51-52
Hautes-Alpes	*France*	44.40 N.	6.20 E.	51-52
Hautes-Pyrénées	*France*	43.0 N.	0.10 E.	51-52
Havana	*Cuba*	23.0 N.	82.15 W.	135-36
Havant	*England*	50.52 N.	0.59 W.	29-30
Havel River	*Germany*	52.43 N.	12.11 E.	55-56
Havelberg	*Germany*	52.50 N.	12.4 E.	55-56
Haveli	*Punjab*	30.26 N.	73.45 E.	89-90
Haveloek	*New Zealand*	41.14 S.	173.46 E.	153-54
Haveloek Island	*Andaman Islands*	12.0 N.	93.0 E.	95
Haverfordwest	*Wales*	51.48 N.	4.58 W.	31-32
Haverhill	*England*	52.5 N.	0.27 E.	27-28
Haverhill	*Massachusetts*	42.44 N.	71.8 W.	133-34
Haverhill	*New Hampshire*	44.2 N.	72.6 W.	133-34
Haveri	*Bombay*	14.48 N.	75.29 E.	93-94
Havre	*France*	49.29 N.	0.6 E.	49-50
Hawaii (Sandwich) Islands	*Pacific Ocean*	21.0 N.	157.0 W.	155-56
Hawardon	*Wales*	53.11 N.	3.1 W.	31-32
Hawash River	*Abyssinia*	8.24 N.	39.0 E.	111-12
Hawea Lake	*New Zealand*	44.33 S.	169.33 E.	153-54
Hawera	*New Zealand*	39.55 S.	174.12 E.	153-54
Hawes	*England*	54.19 N.	2.14 W.	29-30
Hawes Water	*England*	54.32 N.	2.47 W.	29-30
Hawiek	*Scotland*	55.26 N.	2.48 W.	41-42
Hawke Bay	*Newfoundland*	50.38 N.	57.15 W.	127
Hawker	*South Australia*	31.58 S.	138.15 E.	152
Hawkes Bay	*New Zealand*	39.20 S.	177.20 E.	153-54
Hawkesbury	*New Zealand*	45.32 S.	170.50 E.	153-54
Hawkesbury R.	*New S. Wales*	33.33 S.	151.20 E.	150
Hawkesdale	*Victoria*	38.2 S.	142.18 E.	149
Hawkshead	*England*	54.22 N.	3.0 W.	23-24
Haworth	*England*	53.50 N.	1.57 W.	25-26
Hawthornden	*Scotland*	55.52 N.	3.9 W.	41-42
Hay	*New S. Wales*	34.35 S.	144.54 E.	150
Hay	*Wales*	52.4 N.	3.8 W.	31-32
Hay River	*Athabasca*	59.30 N.	118.0 W.	128
Hay River	*N. Territory, S. Australia*	24.0 S.	137.0 E.	147-48
Haydon Bridge	*England*	54.58 N.	2.14 W.	23-24
Hayel	*Arabia*	27.10 N.	42.40 E.	81-82
Hayes Island	*Burma*	11.51 N.	97.40 E.	95
Hayes River	*Keewatin*	56.18 N.	94.0 W.	128
Hayle	*England*	50.12 N.	5.23 W.	33-34
Hayling	*England*	50.48 N.	0.58 W.	29-30
Hayton	*England*	53.22 N.	0.55 W.	25-26
Hayward's Heath	*England*	51.1 N.	0.9 W.	27-28
Hazara	*Afghanistan*	32.50 N.	66.0 E.	86
Hazaribagh	*Bengal*	23.59 N.	85.24 E.	91-92
Hazarmaveth	*See* Hadramaut.			
Hazebrouck	*France*	50.44 N.	2.31 E.	49-50
Hazleton	*Pennsylvania*	40.53 N.	76.7 W.	133-34
Headford	*Ireland*	53.28 N.	9.6 W.	43-44
Heage	*England*	53.3 N.	1.28 W.	25-26
Healesville	*Victoria*	37.35 S.	145.38 E.	149
Heanor	*England*	53.1 N.	1.22 W.	25-26
Heard Island	*Antarctica*	53.1 S.	72.31 E.	12
Heart's Content	*Newfoundland*	47.50 N.	53.20 W.	127
Heath Point	*Anticosti Island*	49.6 N.	61.43 W.	123-24
Heath Town	*See* Wolverhampton.			
Heatheote	*Victoria*	36.55 S.	144.45 E.	149
Heathfield	*England*	50.58 N.	0.16 E.	27-28
Heaton Norris	*See* Stockport.			
Hebburn	*England*	54.59 N.	1.31 W.	23-24
Hebden Bridge	*England*	53.42 N.	2.0 W.	25-26
Hebli	*Bombay*	15.29 N.	75.10 E.	93-94
Hebrides, Inner	*Scotland*	56.30 N.	6.50 W.	35-36
Hebrides, Outer	*Scotland*	57.30 N.	7.20 W.	35-36
Hebron	*Palestine*	31.31 N.	35.8 E.	84
Heekington	*England*	52.59 N.	0.18 W.	25-26
Heekmondwike	*England*	53.43 N.	1.40 W.	25-26
Heela Island	*Scotland*	56.50 N.	7.40 W.	35-36
Heetor Pass	*New Zealand*	44.44 S.	168.0 E.	153-54
Hedgeley Moor	*England*	55.29 N.	1.58 W.	23-24
Hedjaz, El, prov.	*Arabia*	25.0 N.	38.0 E.	81-82
Hedon	*England*	53.45 N.	0.13 W.	25-26
Hegyalya Mts.	*Hungary*	48.35 N.	21.25 E.	61-62
Heide	*Holstein*	54.12 N.	9.5 E.	48
Heidekrug	*Germany*	55.22 N.	21.30 E.	57-58
Heidelberg	*Germany*	49.24 N.	8.24 E.	55-56
Heidelberg	*Transvaal*	26.27 S.	29.0 E.	117-18
Heidelberg	*Victoria*	37.45 S.	145.3 E.	149
Height of Land	*Canada*	50.0 N.	90.0 W.	123-24
Heilbron	*Orange River Col.*	27.15 S.	27.58 E.	117-18
Heilbronn	*Würtemberg*	49.8 N.	9.13 E.	55-56
Heiligenstadt	*Prussia*	51.23 N.	10.7 E.	55-56
Heilsberg	*Prussia*	54.7 N.	20.35 E.	55-56
Heilsbronn	*Bavaria*	49.20 N.	10.46 E.	55-56
Hekla, Mount	*Iceland*	63.58 N.	19.41 W.	13-14
Hela	*Germany*	54.37 N.	18.47 E.	57-58
Helbon	*Palestine*	33.39 N.	36.13 E.	84
Helder	*Holland*	52.57 N.	4.45 E.	47
Helena	*Arkansas*	34.30 N.	90.36 W.	129-30
Helena	*Montana*	46.40 N.	112.0 W.	131-32
Helena	*Texas*	28.55 N.	97.48 W.	129-30
Helena Vale	*W. Australia*	31.53 S.	116.3 E.	147-48
Helensburgh	*Scotland*	56.0 N.	4.43 W.	39-40
Helensville	*New Zealand*	36.40 S.	174.30 E.	153-54
Helford River	*England*	50.7 N.	5.6 W.	33-34
Helge River	*Sweden*	56.20 N.	14.0 E.	73-74
Helgenæs	*Denmark*	56.7 N.	10.3 E.	48
Helicon, Mt.	*Greece*	38.18 N.	22.53 E.	65-66
Heligan	*England*	50.17 N.	4.48 W.	33-34
Heligoland Bay	*Germany*	54.6 N.	8.35 E.	55-56
Heligoland I.	*Germany*	54.11 N.	7.53 E.	55-56
Helion Bumpstead	*England*	52.3 N.	0.25 E.	27-28
Heliopolis	*Algeria*	36.28 N.	7.23 E.	107
Heliopolis	*Egypt*	30.7 N.	31.25 E.	108
Heliopolis	*Palestine*	34.0 N.	36.10 E.	84
Hellada River	*Greece*	38.55 N.	22.18 E.	65-66
Hellberge	*Germany*	52.46 N.	11.17 E.	55-56
Hellbourg	*Réunion Island*	21.5 S.	55.30 E.	9-10
Hellespont, The	*Turkey*	40.15 N.	26.30 E.	63-64
Hellevoetsluis	*Holland*	51.49 N.	4.10 E.	47
Hellin	*Spain*	38.29 N.	1.38 W.	71-72
Hellingley	*England*	50.54 N.	0.15 E.	27-28
Hellmuir Loch	*Scotland*	55.26 N.	2.59 W.	41-42
Hell's Glen	*Scotland*	56.12 N.	4.55 W.	39-40
Helmand River	*Afghanistan*	30.40 N.	64.0 E.	86
Helmarshausen	*Germany*	51.37 N.	9.27 E.	55-56
Helmbreehts	*Bavaria*	50.14 N.	11.42 E.	55-56
Helmingham	*England*	52.10 N.	1.12 E.	27-28
Helmond	*Holland*	51.28 N.	5.39 E.	47
Helmsdale and R.	*Scotland*	58.8 N.	3.39 W.	37-38
Helmsley	*England*	54.15 N.	1.3 W.	23-24
Helmstedt	*Germany*	52.13 N.	11.0 E.	55-56
Helpringham	*England*	52.57 N.	0.19 W.	27-28
Helpstone	*England*	52.38 N.	0.21 W.	29-30
Helsingborg	*Sweden*	56.2 N.	12.42 E.	73-74
Helsingfors	*Finland*	60.10 N.	24.57 E.	75-76
Helsingland	*Sweden*	61.56 N.	16.0 E.	73-74
Helsingör	*Denmark*	56.2 N.	12.36 E.	48
Helston	*England*	50.7 N.	5.16 W.	33-34
Helveeia	*Argentine Rep.*	31.10 S.	60.5 W.	143-44
Helvellyn, Mt.	*England*	54.32 N.	3.2 W.	23-24
Helvick Head	*Ireland*	52.3 N.	7.33 W.	43-44
Helwan	*Egypt*	29.55 N.	31.12 E.	108
Hemavati	*Madras*	14.1 N.	77.2 E.	93-94
Hemel Hempstead	*England*	51.46 N.	0.28 W.	27-28
Hemingbrough	*England*	53.47 N.	0.59 W.	25-26
Hemingby	*England*	53.16 N.	0.9 W.	25-26
Hempnall	*England*	52.30 N.	1.17 E.	27-28
Hempriggs	*Scotland*	58.25 N.	3.6 W.	37-38
Hempstead	*England*	52.2 N.	0.23 E.	27-28
Hempstead	*Gloucester*	51.51 N.	2.17 W.	29-30
Hems	*See* Homs.			
Hemsö	*Sweden*	62.42 N.	17.55 E.	73-74
Hen and Chickens	*England*	51.12 N.	4.10 W.	33-34
Henares River	*Spain*	40.55 N.	3.0 W.	71-72
Henbury	*England*	51.34 N.	2.40 W.	29-30
Henderson	*Kentucky*	37.48 N.	87.32 W.	133-34
Henderson	*Minnesota*	44.30 N.	93.16 W.	129-30
Henderson	*Texas*	32.9 N.	94.47 W.	129-30
Hendon	*Queensland*	28.2 S.	151.57 E.	151
Heng-chau	*China*	22.37 N.	109.10 E.	101-2
Heng-chau-fu	*China*	26.55 N.	112.25 E.	101-2
Hengistbury Hd.	*England*	50.43 N.	1.45 W.	29-30
Henham	*England*	51.57 N.	0.15 E.	27-28
Hénin-Liétard	*France*	50.23 N.	2.58 E.	49-50
Henkries	*Cape Colony*	29.3 S.	18.8 E.	117-18
Henley	*England*	51.32 N.	0.54 W.	27-28
Henley-in-Arden	*England*	52.18 N.	1.47 W.	29-30
Henlopen, Cape	*Delaware*	38.46 N.	75.3 W.	133-34
Henlow	*England*	52.2 N.	0.18 W.	29-30
Hennebont	*France*	47.50 N.	3.17 W.	49-50
Hennepin	*Illinois*	41.14 N.	89.15 W.	133-34
Henriehemont	*France*	47.17 N.	2.32 E.	49-50
Henrietta Maria, Cape	*Keewatin*	55.15 N.	83.5 W.	123-24
Henry, Cape	*Virginia*	36.54 N.	76.5 W.	133-34
Henry Mts.	*Utah*	38.0 N.	110.40 W.	131-32
Hensbarrow Beaeon	*England*	50.23 N.	4.50 W.	33-34
Henzada	*Burma*	17.36 N.	94.27 E.	95
Heptonstall	*England*	53.45 N.	2.2 W.	25-26
Hepworth	*England*	52.19 N.	0.56 E.	25-26
Heraclea	*See* Eregli.			
Heraklia Island	*Greece*	36.49 N.	25.28 E.	65-66
Herald Island	*Arctic Ocean*	71.19 N.	177.36 W.	11
Herat	*Afghanistan*	34.28 N.	62.9 E.	86
Hérault, dep.	*France*	43.30 N.	3.20 E.	51-52
Hérault River	*France*	43.43 N.	3.35 E.	51-52
Herbert River	*Queensland*	18.0 S.	145.26 E.	151
Herberton	*Queensland*	17.24 S.	145.26 E.	151
Herbertshöhe	*Bismarck Arch.*	4.10 S.	152.12 E.	145-46
Herbertstown	*Ireland*	52.31 N.	8.27 W.	43-44
Herborn	*Prussia*	50.41 N.	8.17 E.	55-56
Hereulaneum	*Italy*	40.47 N.	14.22 E.	67-68
Hereford and co.	*England*	52.3 N.	2.43 W.	31-32
Hereneia	*Spain*	39.20 N.	3.25 W.	71-72
Hereny	*Hungary*	47.16 N.	16.36 E.	61-62
Hereroland	*Ger. S.-W. Africa*	23.0 S.	16.0 E.	113-14
Herford	*Germany*	52.7 N.	8.40 E.	55-56
Hergott Springs	*South Australia*	29.35 S.	137.42 E.	152
Heri Rud (River)	*Afghanistan, &c.*	34.40 N.	61.0 E.	86
Heriot	*New Zealand*	44.59 S.	168.52 E.	53-54
Heriot	*Scotland*	55.46 N.	3.0 W.	41-42
Herisau	*Switzerland*	47.23 N.	9.17 E.	59-60
Heristal	*Belgium*	50.41 N.	5.38 E.	47
Herjeådalen	*Sweden*	62.20 N.	13.10 E.	73-74
Herjehogna (Mt.)	*Sweden*	61.56 N.	12.12 E.	73-74
Herm Island	*Channel Islands*	49.28 N.	2.27 W.	33-34
Hermann	*Missouri*	38.42 N.	91.26 W.	129-30
Hermannstadt	*Hungary*	45.46 N.	24.9 E.	61-62
Hermioni	*Greece*	37.22 N.	23.15 E.	65-66

		Lat.	Long.	Map
Hermiston	*Scotland*	55.55 N.	3.19 w.	41-42
Hermitage	*Missouri*	37.56 N.	93.20 w.	129-30
Hermitage Bay	*Newfoundland*	47.35 N.	56.5 w.	127
Hermitage Castle	*Scotland*	55.16 N.	2.48 w.	41-42
Hermon	*Basutoland*	29.54 S.	27.13 E.	117-18
Hermon, Mount	*Palestine*	33.26 N.	35.50 E.	84
Hermosillo	*Mexico*	22.23 N.	110.58 w.	135-36
Hermupolis	*Greece*	37.26 N.	24.56 E.	65-66
Hermus River	*See* Gediz Chai.			
Hernad River	*Hungary*	48.10 N.	21.2 E.	61-62
Hernani	*Spain*	43.14 N.	1.56 w.	71-72
Herne Bay	*England*	51.22 N.	1.8 E.	27-28
Hernösand	*Sweden*	62.35 N.	17.49 E.	73-74
Herrenberg	*Würtemberg*	48.36 N.	8.51 E.	55-56
Herrera del Duque	*Spain*	39.7 N.	5.3 w.	71-72
Herrnhut	*Saxony*	51.1 N.	14.45 E.	57-58
Herrnstadt	*Prussia*	51.34 N.	16.41 E.	57-58
Hersbruck	*Bavaria*	49.31 N.	11.25 E.	55-56
Herschell Range	*W. Australia*	30.0 S.	115.30 E.	147-48
Hersfeld	*Germany*	50.52 N.	9.41 E.	55-56
Hertford and co.	*England*	51.48 N.	0.5 w.	27-28
Hertingfordbury	*England*	51.48 N.	0.7 w.	27-28
Hertogenbosch	*See* Bois-le-Duc.			
Heruj-el-Abiad	*Tripoli*	27.28 N.	18.20 E.	111-12
Herve	*Belgium*	50.38 N.	5.48 E.	47
Hervey Bay	*Queensland*	25.0 S.	152.40 E.	151
Hervey Islands	*See* Cook Islands.			
Herzberg	*Germany*	51.39 N.	10.20 E.	55-56
Herzberg	*Prussia*	51.43 N.	13.14 E.	55-56
Herzegovina	*Austria-Hungary*	43.20 N.	18.0 E.	61-62
Hesdin	*France*	50.18 N.	2.0 E.	49-50
Heshbon	*Palestine*	31.45 N.	35.49 E.	84
Hesket New Market	*England*	54.44 N.	3.1 w.	23-24
Hesketh Bank	*England*	53.43 N.	2.50 w.	25-26
Hessen, gd. duchy	*Germany*	50.0 N.	9.0 E.	53-54
Hessen-Nassau	*Germany*	50.25 N.	8.6 E.	53-54
Hessle	*England*	53.44 N.	0.26 w.	25-26
Heston	*England*	51.29 N.	0.23 w.	27-28
Hesy, Wady el-	*Palestine*	31.18 N.	34.36 E.	83
Hetch-hetchy Val	*California*	37.58 N.	119.30 E.	131-32
Hethersett	*England*	52.36 N.	1.11 w.	27-28
Hethersgill	*England*	54.59 N.	2.48 w.	23-24
Hettstedt	*Prussia*	51.39 N.	11.31 E.	55-56
Heusden	*Netherlands*	51.43 N.	5.7 E.	47
Heversham	*England*	54.15 N.	2.47 w.	23-24
Heves	*Hungary*	47.37 N.	20.19 E.	61-62
Hewittville	*Queensland*	23.27 S.	151.0 E.	151
Heworth	*England*	54.57 N.	1.33 w.	23-24
Hexham	*England*	54.58 N.	2.7 w.	23-24
Heyfield	*Victoria*	38.1 S.	146.49 E.	149
Heyst	*Belgium*	51.21 N.	3.14 E.	47
Heytesbury	*England*	51.12 N.	2.7 w.	29-30
Heywood	*England*	53.35 N.	2.14 w.	25-26
Heywood	*Victoria*	38.5 S.	141.40 E.	149
Hibbs Point	*Tasmania*	42.38 S.	145.17 E.	153-54
Hida-Echu Range	*Japan*	36.20 N.	137.38 E.	103-4
Hidalgo, state	*Mexico*	20.0 N.	102.0 w.	135-36
Hiddensee Island	*Prussia*	54.34 N.	13.5 E.	55-56
Hien-fung (Mt.)	*Korea*	40.30 N.	127.0 E.	103-4
Hierapetra	*Crete*	35.3 N.	25.50 E.	65-66
Hierisso	*Turkey*	40.24 N.	23.53 E.	63-64
Hietzing	*Austria*	48.12 N.	16.19 E.	61-62
High Pike	*England*	54.42 N.	3.4 w.	23-24
High Willhays Tor	*England*	50.41 N.	4.1 w.	33-34
High Wycombe	*England*	51.38 N.	0.45 w.	29-30
Higham	*England*	51.27 N.	0.28 E.	27-28
Higham Ferrers	*England*	52.19 N.	0.36 w.	29-30
Highclere	*England*	51.20 N.	1.21 w.	29-30
Highgate	*England*	51.34 N.	0.8 w.	29-30
Highwood Mts	*Montana*	47.30 N.	110.30 w.	131-32
Highworth	*England*	51.38 N.	1.43 w.	29-30
Hikkaduwa	*Ceylon*	6.9 N.	80.6 E.	93-94
Hikurangi, Mt.	*New Zealand*	37.59 S.	177.58 E.	153-54
Hilborough	*England*	52.35 N.	0.41 E.	27-28
Hildburghausen	*Germany*	50.26 N.	10.43 E.	55-56
Hilden	*Prussia*	51.20 N.	6.57 E.	55-56
Hildesheim	*Germany*	52.8 N.	9.58 E.	55-56
Hili	*Bengal*	25.17 N.	89.6 E.	91-92
Hill End	*New S. Wales*	33.5 S.	149.29 E.	150
Hill of Fare	*Scotland*	57.7 N.	2.29 w.	37-38
Hill River	*Keewatin*	56.0 N.	94.0 w.	123-24
Hill Street	*Ireland*	53.53 N.	8.5 w.	43-44
Hill Tippera	*Bengal*	23.30 N.	91.40 E.	91-92
Hillah	*Asiatic Turkey*	32.28 N.	44.29 E.	81-82
Hillary Harbour	*Ireland*	53.36 N.	9.50 w.	43-44
Hilleröd	*Denmark*	55.56 N.	12.18 E.	48
Hillgrove	*New S. Wales*	30.10 N.	152.10 E.	150
Hillingdon	*England*	51.34 N.	0.24 w.	27-28
Hillsboro	*New Brunswick*	45.58 N.	64.40 w.	117
Hillsborough	*Ireland*	54.28 N.	6.5 w.	43-44
Hillston	*New S. Wales*	33.29 S.	145.35 E.	150
Hillswick	*Shetland*	60.27 N.	1.30 w.	37-38
Hilltown	*Ireland*	54.12 N.	6.9 w.	43-44
Hilo	*Hawaii*	19.0 N.	155.0 w.	155-56
Hilsaha	*Bengal*	25.19 N.	85.20 E.	91-92
Hilton	*Scotland*	57.46 N.	3.54 w.	37-38
Hilversum	*Holland*	52.13 N.	5.11 E.	47
Himalaya Mts.	*North India*	30.0 N.	84.0 E.	87-88
Himmelbjerg	*Denmark*	56.6 N.	9.37 E.	48
Hinchinbrook I.	*Queensland*	18.10 S.	146.18 E.	151
Hinckley	*England*	52.33 N.	1.23 w.	25-26
Hindaun	*Jaipur*	26.44 N.	77.5 E.	89-90
Hinderwell	*England*	54.33 N.	0.47 w.	23-24
Hindiyan	*Persia*	30.19 N.	49.43 E.	81-82
Hindley	*England*	53.32 N.	2.34 w.	25-26
Hindmarsh	*South Australia*	34.56 S.	138.33 E.	152
Hindmarsh, Lake	*Victoria*	36.0 S.	141.55 E.	149
Hindol	*Orissa, Bengal*	20.36 N.	85.14 E.	91-92
Hindoli	*Rajputana*	25.35 N.	75.32 E.	89-90
Hinds	*New Zealand*	43.59 S.	171.36 E.	153-54
Hindu Kush Mts.	*Afghanistan*	36.50 N.	70.0 E.	87-88
Hindupur	*Madras*	13.49 N.	79.32 E.	93-94
Hindutagh Pass.	*Chin. Turkistan*	36.20 N.	79.0 E.	99-100
Hinganghat	*Central Provinces*	20.33 N.	78.52 E.	89-90
Hing-chau	*China*	32.40 N.	116.3 E.	101-2
Hingham	*England*	52.35 N.	0.59 E.	27-28
Hinglajgarh	*Central India*	24.40 N.	75.50 E.	89-90
Hinlopen Strait	*Spitsbergen*	79.0 N.	20.0 E.	11
Hinojosa del Duque	*Spain*	38.26 N.	5.8 w.	71-72
Hiogo	*Japan*	34.40 N.	135.12 E.	103-4
Hiriyur	*Mysore*	13.57 N.	76.40 E.	93-94
Hirode	*Mysore*	12.31 N.	76.45 E.	93-94
Hiroshima	*Japan*	34.20 N.	132.22 E.	103-4
Hirschberg	*Germany*	50.53 N.	15.43 E.	57-58
Hirsova	*Rumania*	44.42 N.	27.57 E.	63-64
Hirtsholm Island	*Denmark*	57.28 N.	10.36 E.	48
Hirwain	*Wales*	51.44 N.	3.30 w.	31-32
Hisma, El	*Arabia*	28.0 N.	36.30 E.	81-82
Hispaniola	*See* Haiti.			
Hissar	*Bokhara*	38.24 N.	68.0 E.	86
Hissar	*Punjab*	29.10 N.	75.46 E.	89-90
Hissarlik	*See* Troy.			
Hit	*Asiatic Turkey*	33.39 N.	42.50 E.	81-82
Hitchin	*England*	51.57 N.	0.17 w.	27-28
Hitteren Island	*Norway*	63.30 N.	8.50 E.	73-74
Hivaoa Island	*Marquesas Is.*	10.0 S.	139.0 w.	155-56
Hjelmar Lake	*Sweden*	59.15 N.	15.50 E.	73-74
Hjerpen	*Sweden*	63.20 N.	13.30 E.	73-74
Hlaing	*Burma*	17.23 N.	95.52 E.	95
Hmaw-bi	*Burma*	17.4 N.	96.7 E.	95
Hoachanas	*Ger. S.-W. Africa*	24.0 S.	18.0 E.	113-14
Hoai-an	*China*	33.5 N.	119.0 E.	101-2
Hoang Ho	*China*	37.0 N.	117.0 E.	101-2
Hoang-chau	*China*	30.34 N.	114.59 E.	101-2
Hobart	*Tasmania*	42.53 S.	147.21 E.	153-54
Hoberg	*Sweden*	56.55 N.	18.7 E.	73-74
Hobkirk	*Scotland*	55.24 N.	2.39 w.	41-42
Hoboken	*New Jersey*	40.48 N.	74.0 w.	133-34
Hobson's Bay	*Victoria*	37.55 S.	144.48 E.	149
Ho-chau	*China*	31.0 N.	120.0 E.	101-2
Hochelaga	*See* Montreal.			
Hochheim	*Germany*	50.2 N.	8.23 E.	55-56
Hochkirch	*Saxony*	51.8 N.	14.33 E.	57-58
Hochschwab Mts.	*Austria*	47.38 N.	15.0 E.	61-62
Hochstedt	*Bavaria*	48.36 N.	10.33 E.	55-56
Hochwald (Mts.)	*Prussia*	49.35 N.	6.45 E.	55-56
Hod Mezö Vasarhely	*Hungary*	46.24 N.	20.24 E.	61-62
Hoddesdon	*England*	51.46 N.	0.2 w.	27-28
Hodeida	*Arabia*	14.40 N.	42.54 E.	81-82
Hof	*Germany*	50.19 N.	11.54 E.	55-56
Hofhuf	*Arabia*	24.42 N.	50.0 E.	81-82
Hogolu Island	*Caroline Islands.*	7.40 N.	151.20 E.	145-46
Hog's Back	*England*	51.14 N.	0.40 w.	27-28
Hohe Rhon	*Germany*	50.30 N.	10.0 E.	55-56
Hohe Tauern	*Austria*	47.14 N.	12.45 E.	61-62
Hohenems	*Austria*	47.21 N.	9.42 E.	61-62
Hohenlinden	*Germany*	48.9 N.	11.59 E.	55-56
Hohenlohe	*Würtemberg*	49.15 N.	9.50 E.	55-56
Hohenschwangau	*Germany*	47.34 N.	10.55 E.	55-56
Hohenstaufen	*Germany*	48.44 N.	9.45 E.	55-56
Hohenstein	*Saxony*	50.47 N.	12.43 E.	55-56
Hohenzollern	*Germany*	48.21 N.	8.54 E.	55-56
Hohes Venn	*Germany*	50.30 N.	6.10 E.	55-56
Hokianga	*New Zealand*	35.33 S.	173.28 E.	153-54
Hokianga Bay	*New Zealand*	35.33 S.	173.28 E.	153-54
Ho-kien	*China*	38.26 N.	116.5 E.	101-2
Hokitika	*New Zealand*	42.41 S.	170.59 E.	153-54
Hokkaido (Yezo) I.	*Japan*	43.0 N.	141.0 E.	103-4
Holbeach	*England*	52.49 N.	0.1 E.	25-26
Holdorness	*England*	53.50 N.	0.10 w.	25-26
Holkham & Bay	*England*	52.54 N.	0.47 E.	27-28
Hollam's Bird I.	*S.-W. Africa*	24.30 S.	14.30 E.	113-14
Holland	*England*	52.51 N.	0.5 w.	25-26
Holland	*Manitoba*	49.38 N.	99.2 w.	128
Holland	*Michigan*	42.48 N.	86.7 w.	133-34
Holland, N., prov.	*Netherlands*	52.35 N.	4.44 E.	47
Holland, S., prov.	*Netherlands*	52.0 N.	4.30 E.	47
Hollandsch Diep	*Holland*	51.42 N.	4.32 E.	47
Holly Springs	*Mississippi*	34.46 N.	89.26 w.	129-30
Hollymount	*Ireland*	53.40 N.	9.7 w.	43-44
Holm	*England*	53.50 N.	0.46 w.	25-26
Holm I. and Sd.	*Orkney*	58.54 N.	2.52 w.	37-38
Holm Lake	*Sweden*	62.20 N.	15.0 E.	73-74
Holmfirth	*England*	53.34 N.	1.47 w.	25-26
Holstein	*Germany*	53.58 N.	9.53 E.	53-54
Holstensborg	*Greenland*	66.56 N.	53.54 w.	123-24
Holston River	*Tennessee*	36.23 N.	82.52 w.	133-34
Holsworthy	*England*	50.48 N.	4.21 w.	33-34
Holt	*England*	52.54 N.	1.5 E.	27-28
Holt	*Wales*	53.5 N.	2.54 w.	31-32
Holy Cross Bay	*Siberia*	66.0 N.	180.0 E.	85
Holy Island	*England*	55.42 N.	1.48 w.	23-24
Holy Island	*Scotland*	55.32 N.	5.4 w.	41-42
Holy Island	*Wales*	53.18 N.	4.37 w.	31-32
Holy Loch	*Scotland*	55.54 N.	4.55 w.	39-40
Holyhead & Bay	*Wales*	53.18 N.	4.39 w.	31-32
Holyoke	*Massachusetts*	42.16 N.	72.39 w.	133-34
Holytown	*Scotland*	55.40 N.	4.0 w.	41-42
Holywell	*Wales*	53.17 N.	3.13 w.	31-32
Holywood	*Ireland*	54.38 N.	5.50 w.	43-44
Holzminden	*Germany*	51.50 N.	9.26 E.	55-56
Homalko River	*British Columbia*	51.0 N.	125.0 w.	128
Homberg	*Germany*	51.2 N.	9.23 E.	55-56
Hombrechtikon	*Switzerland*	47.15 N.	8.45 E.	59-60
Homburg	*Bavaria*	49.19 N.	7.20 E.	55-56
Homburg	*Germany*	50.14 N.	8.36 E.	55-56
Home Rule	*New S. Wales*	32.23 S.	149.35 E.	150
Homebush	*New S. Wales*	33.53 S.	151.10 E.	150
Homel	*Russia*	52.30 N.	31.0 E.	75-76
Homer	*New York*	41.46 N.	89.4 w.	133-34
Homildon Hill	*England*	55.33 N.	2.4 w.	23-24
Homonna	*Hungary*	48.57 N.	21.56 E.	61-62
Homs	*Asiatic Turkey*	34.46 N.	36.46 E.	81-82
Ho-nan & tn	*China*	34.40 N.	113.0 E.	101-2
Honavalli	*Mysore*	13.20 N.	76.25 E.	93-94
Honawar	*Bombay*	14.16 N.	74.29 E.	89-90
Honda	*Colombia*	5.15 N.	74.58 w.	139-40
Hondeklip Bay	*Cape Colony*	30.20 S.	17.22 E.	117-18
Hondo, Rio	*Mexico*	18.12 N.	89.0 w.	135-36
Hondo Island	*Japan*	36.0 N.	138.0 E.	103-4
Hondschoote	*France*	50.59 N.	2.33 E.	49-50
Honduras	*Central America*	15.0 N.	86.0 w.	135-36
Honduras, Brit.	*Central America*	17.0 N.	89.0 w.	135-36
Honesdale	*Pennsylvania*	41.33 N.	75.22 w.	133-34
Honfleur	*France*	49.25 N.	0.14 E.	49-50
Hong Kong	*China*	22.16 N.	114.9 E.	101-2
Hongay	*Tongking*	21.0 N.	107.0 E.	95
Hong-hoa	*Tongking*	20.58 N.	104.20 E.	95
Honington	*England*	52.21 N.	0.44 E.	27-28
Honister Pass	*England*	54.30 N.	3.15 w.	23-24
Honiton	*England*	50.48 N.	3.11 w.	33-34
Honnali	*Mysore*	14.15 N.	75.41 E.	93-94
Honolulu	*Sandwich Islands*	21.18 N.	157.51 w.	155-56
Hood, Mount	*Oregon*	45.22 N.	121.25 w.	131-32
Hooglede	*Belgium*	50.58 N.	3.3 E.	47
Hook Head	*Ireland*	52.7 N.	6.56 w.	43-44
Hooker, Mount	*British Columbia*	52.0 N.	118.0 w.	128
Hoopstad	*Orange River Col.*	28.0 S.	26.18 E.	117 18
Hoorn	*Holland*	52.38 N.	5.4 E.	47
Hoosac, Mount	*Massachusetts*	42.40 N.	73.0 w.	133-34
Hope	*British Columbia*	49.26 N.	121.22 w.	128
Hope	*North Dakota*	47.20 N.	97.35 w.	131-32
Hope	*Wales*	53.8 N.	3.3 w.	31-32
Hope, Loch	*Scotland*	58.27 N.	4.38 w.	37 38
Hope Island	*Spitsbergen*	77.0 N.	15.0 E.	11
Hopedale	*Labrador*	55.24 N.	60.30 w.	123-24
Hopeman	*Scotland*	57.43 N.	3.46 w.	37-38
Hopetoun	*Victoria*	35.40 S.	142.20 E.	149
Hopetown	*Cape Colony*	29.31 S.	24.32 E.	117-18
Hopewell	*New Brunswick*	45.53 N.	64.35 w.	127
Ho-ping	*China*	24.30 N.	115.25 E.	101-2
Hopkins River	*Victoria*	38.27 N.	142.33 E.	149
Hopkinsville	*Kentucky*	36.50 N.	87.31 w.	133-34
Horazdiowitz	*Bohemia*	49.19 N.	13.46 E.	61-62
Horb	*Würtemberg*	48.27 N.	8.41 E.	55-56
Horbury	*England*	53.40 N.	1.33 w.	25-26
Hörde	*Prussia*	51.30 N.	7.30 E.	55-56
Horeb, Mount	*See* Sinai.			
Horeimela	*Arabia*	25.0 N.	45.30 E.	81-82
Horgen	*Switzerland*	47.16 N.	8.33 E.	59-60
Horn, Cape	*South America*	55.55 S.	67.40 w.	143-44
Horn Afvan	*Sweden*	66.5 N.	18.0 E.	73-74
Horn Head	*Ireland*	55.14 N.	7.59 w.	43-44
Horn Island	*Queensland*	10.36 S.	142.20 E.	151
Horn Sund's Tinder	*Spitsbergen*	76.55 N.	17.20 E.	11
Hornby	*New Zealand*	43.32 S.	172.30 E.	153-54
Horncastle	*England*	52.12 N.	0.7 w.	25-26
Hornellsville	*New York*	42.21 N.	77.44 w.	133-34
Hornoy	*France*	49.49 N.	1.53 E.	49-50
Hornsea	*England*	53.55 N.	0.10 w.	25-26
Hornsey	*England*	51.35 N.	0.6 w.	27-28
Horodenka	*Austria*	48.40 N.	25.31 E.	61-62
Horowitz	*Bohemia*	49.52 N.	13.55 E.	61-62
Horsens	*Denmark*	55.52 N.	9.50 E.	48
Horsforth	*England*	53.50 N.	1.38 w.	25-26
Horsham	*England*	51.3 N.	0.20 w.	27-28
Horsham	*Victoria*	36.45 S.	142.15 E.	149
Horsley	*England*	51.16 N.	0.26 w.	27-28
Horta	*Azores*	38.32 N.	28.39 w.	119-20
Horten	*Norway*	59.24 N.	10.28 E.	73-74
Hortobagy-puszta	*Hungary*	47.33 N.	21.38 E.	61-52
Horton Plains	*Ceylon*	7.0 N.	81.0 E.	93-94
Horwich	*England*	53.35 N.	2.29 w.	25-26
Hosangadi	*Madras*	13.42 N.	75.1 E.	93-94
Hosdurga	*Mysore*	13.48 N.	76.20 E.	93-94
Hoshangabad	*Central Provinces*	20.45 N.	77.41 E.	89-90
Hoshiarpur	*Punjab*	31.32 N.	75.57 E.	89-90
Hoskot	*Mysore*	13.5 N.	77.50 E.	93-94
Hospet	*Madras*	15.16 N.	76.26 E.	93-94
Hospital	*Ireland*	52.28 N.	8.26 w.	43-44
Hoste Island	*Chile*	55.12 S.	69.30 w.	143-44
Hot Springs	*Arkansas*	34.29 N.	93.1 w.	129-30
Hotham, Mount	*Victoria*	36.35 S.	147.8 E.	149
Hoti-Mardan	*Punjab*	34.11 N.	72.6 E.	89-90
Hotspur	*Victoria*	37.55 S.	141.30 E.	149
Houghton	*Michigan*	47.5 N.	88.32 w.	133-34
Houghton-le-Spring	*England*	54.51 N.	1.29 w.	23-24
Hounslow	*England*	51.28 N.	0.22 w.	27-28
Hourn, Loch	*Scotland*	57.7 N.	5.35 w.	35-36
Housatonic River	*Connecticut*	41.30 N.	73.20 w.	133-34
Houston	*Scotland*	55.53 N.	4.33 w.	41-42
Houston	*Texas*	29.46 N.	95.24 w.	129-30
Houtman Rocks	*W. Australia*	28.45 S.	113.20 E.	147-48
Hovingham	*England*	54.10 N.	0.59 w.	25-26
Howard	*Queensland*	25.30 S.	152.28 E.	151
Howden	*England*	53.45 N.	0.52 w.	25-26
Howe, Cape	*New S. Wales*	37.35 S.	150.0 E.	150
Howick	*New Zealand*	37.0 S.	175.0 E.	153-4
Howlong	*New S. Wales*	35.59 S.	146.37 E.	150
Hownam	*Scotland*	55.28 N.	2.19 w.	41-42
Howrah	*Bengal*	22.35 N.	88.23 E.	91-92
Howth	*Ireland*	53.23 N.	6.3 w.	43-44
Höxter	*Prussia*	51.46 N.	9.22 E.	55-56
Hoy Island	*Scotland*	58.50 N.	3.18 w.	37-38
Hoylake	*England*	53.24 N.	3.6 w.	25-26
Hoyleton	*South Australia*	34.3 S.	138.34 E.	152
Hoyuen	*China*	23.45 N.	114.55 E.	101-2
Hpagat	*Burma*	16.52 N.	97.36 E.	95
Hpazaung	*Burma*	18.52 N.	97.20 E.	95
Hsiu-yen-ting	*China*	40.20 N.	123.10 E.	101-2
Hsu-chau	*China*	28.54 N.	104.36 E.	101-2
Huafo Island	*Chile*	43.41 S.	74.42 w.	143-44
Hualalai Mauna	*Hawaii*	19.50 N.	155.56 w.	155-56
Huallaga River	*Peru*	6.0 S.	76.0 w.	139-40
Huamahuaca	*Argentine Rep.*	23.0 S.	65.20 w.	143-44
Huancavelica	*Peru*	12.54 S.	75.2 w.	155-56
Huanchaco	*Peru*	8.5 S.	79.20 w.	155-56
Huanuco	*Peru*	9.54 S.	75.49 w.	155-56
Huaqui, Lago de	*Bolivia*	16.25 S.	66.0 w.	155-56
Huaras	*Peru*	9.16 S.	77.23 w.	155-56
Huaro	*Peru*	10.58 S.	77.50 w.	155-56
Huasco	*Chile*	28.30 S.	71.5 w.	143-44
Hubertusburg	*Saxony*	51.17 N.	12.56 E.	55-56
Hubli	*Bombay*	15.20 N.	75.12 E.	93-94
Huddersfield	*England*	53.39 N.	1.47 w.	25-26

		Lat.	Long.	Map
Hudiksval	Sweden	61.43 N.	17.0 E.	73-74
Hudson	New York	42.12 N.	73.51 W.	133-34
Hudson Bay	Canada	60.0 N.	88.0 W.	123-24
Hudson River	New York	41.50 N.	73.58 W.	133-34
Hudson Strait	Canada	61.30 N.	69.0 W.	123-24
Hué	Anam	16.26 N.	107.33 E.	95
Huelva	Spain	37.15 N.	6.50 W.	71-72
Huercal-Overa	Spain	37.26 N.	2.1 W.	71-72
Huesca	Spain	42.9 N.	0.30 W.	71-72
Huescar	Spain	37.51 N.	2.33 W.	71-72
Hugh Town	Scilly Islands	49.55 N.	6.18 W.	33-34
Hughenden	England	51.39 N.	0.35 W.	29-30
Hughenden	Queensland	20.51 N.	144.10 E.	151
Hugli	Bengal	22.55 N.	88.26 E.	91-92
Hugli River	Bengal	22.45 N.	88.45 E.	91-92
Hugri River	Mysore	15.43 N.	76.58 E.	93-94
Huila, Mount	Colombia	3.5 N.	76.5 W.	139-40
Hujrah	Punjab	30.45 N.	73.52 E.	89-90
Hukeri	Bombay	16.13 N.	74.38 E.	93-94
Hulch, Lake	Palestine	33.5 N.	35.48 E.	83
Hull	England	53.45 N.	0.20 W.	25-26
Hull	Quebec	45.23 N.	75.46 W.	125
Hulst	Netherlands	51.17 N.	4.3 E.	47
Humansdorp	Cape Colony	34.0 S.	24.42 E.	117-18
Humber Mouth	England	53.34 N.	0.0	25-26
Humber River	England	53.40 N.	0.12 W.	25-26
Humber River	Newfoundland	48.54 N.	57.50 W.	127
Humber River	Ontario	43.48 N.	79.59 W.	126
Humboldt, Mt.	New Caledonia	21.0 S.	167.0 E.	145-46
Humboldt Bay	California	40.46 N.	124.12 W.	131-32
Humboldt Bay	Dutch N. Guinea	2.30 S.	141.0 E.	97-98
Humboldt Glacier	Greenland	79.0 N.	64.0 W.	11
Humboldt Mts.	Nevada	40.30 N.	119.15 W.	131-32
Humboldt River	Nevada	40.52 N.	117.20 W.	131-32
Humcha	Mysore	13.51 N.	75.16 E.	93-94
Humcla Rock	Scotland	57.1 N.	6.39 W.	34
Humirida Mts.	See Pacaraima.			
Humphrey Island	See Manihiki.			
Humpybong	Queensland	27.14 S.	153.8 E.	151
Hu-nan, prov.	China	26.40 N.	111.0 E.	101-2
Hungary	Austria-Hungary	47.20 N.	21.0 E.	61-62
Hunger Steppe	See Bek-pa-dala.			
Hungerford	England	51.25 N.	1.30 W.	29-30
Hungry Hill	Ireland	51.41 N.	9.47 W.	43-44
Hüningen	Germany	47.37 N.	7.32 E.	55-56
Hunmanby	England	54.11 N.	0.19 W.	23-24
Hunsrück Mts.	Germany	50.0 N.	7.30 E.	55-56
Hunstanton	England	52.57 N.	0.31 E.	27-28
Hunsur	Mysore	12.18 N.	76.19 E.	93-94
Hunte River	Germany	52.54 N.	8.18 E.	55-56
Hunter Island	Tasmania	40.30 S.	144.46 E.	153-54
Hunter River	New S. Wales	32.30 S.	151.0 E.	150
Hunterville	New Zealand	39.58 S.	175.48 E.	153-54
Huntingdon	Quebec	45.6 N.	74.15 W.	125
Huntingdon	W. Virginia	38.20 N.	82.32 W.	133-34
Huntingdon & co.	England	52.19 N.	0.11 W.	27-28
Huntly	New Zealand	37.49 S.	175.10 E.	153-54
Huntly	Scotland	57.27 N.	2.47 W.	37-38
Huntly	Victoria	36.39 S.	144.20 E.	149
Huntsville	Alabama	34.45 N.	86.40 W.	129-30
Hunugund	Bombay	16.3 N.	76.7 E.	93-94
Hunza	Kashmir	36.30 N.	75.0 E.	89-90
Huo Island	Low Arch	18.0 S.	141.0 W.	155-56
Huon Gulf	Ger. N. Guinea	6.45 S.	147.0 E.	97-98
Huon River	Tasmania	43.6 S.	146.35 E.	153-54
Hu-pe, prov.	China	31.30 N.	112.30 E.	101-2
Hurd, Cape	Ontario	45.13 N.	81.50 W.	126
Hurlford	Scotland	55.36 N.	4.28 W.	41-42
Hurlingham	See Fulham.			
Huron, Lake	Canada and U.S.	45.0 N.	82.30 W.	121-22
Hursley	England	51.1 N.	1.24 W.	29-30
Hurst	Berks, England	51.27 N.	0.22 W.	29-30
Hurst	Northumberland	55.11 N.	1.35 W.	23-24
Hurst Castle	England	50.42 N.	1.32 W.	29-30
Hurstbourne	England	51.13 N.	1.22 W.	29-30
Hurstmonceaux	England	50.52 N.	0.20 E.	27-28
Hurstpierpoint	England	50.57 N.	0.12 W.	27-28
Hurunui River	New Zealand	42.52 S.	173.0 E.	153-54
Hurworth	England	54.41 N.	1.21 W.	23-24
Husain	N.-W. Provinces	27.35 N.	78.39 E.	89-90
Husain Ziarat	Brit. Baluchistan	31.51 N.	69.15 E.	89-90
Hushi	Rumania	46.45 N.	28.11 E.	63-64
Husiatyn	Austria	49.3 N.	26.13 E.	61-62
Husum	Schleswig, Prussia	54.29 N.	9.3 E.	48
Huszt	Hungary	48.10 N.	23.18 E.	61-62
Hutchinson	Kansas	38.1 N.	98.0 W.	129-30
Hutt	New Zealand	41.10 N.	175.5 E.	153-54
Huttari-durga	Mysore	12.57 N.	77.11 E.	93-94
Hüttenberg	Austria	46.57 N.	14.33 E.	61-62
Hutton	England	53.55 N.	0.26 W.	25-26
Hutton	Scotland	55.47 N.	2.8 W.	41-42
Huttwyl	Switzerland	47.7 N.	7.51 E.	59-60
Huvinahadagalli	Madras	15.1 N.	75.59 E.	93-94
Huy	Belgium	50.32 N.	5.15 E.	47
Huyton	England	53.25 N.	2.50 W.	25-26
Hvalöer (Is.)	Norway	59.3 N.	11.0 E.	73-74
Hveen	Denmark	55.52 N.	12.28 E.	48
Hveen Island	Sweden	55.55 N.	12.42 E.	73-74
Hwai-ho (R.)	China	32.30 N.	117.0 E.	101-2
Hwang-hai (Yellow Sea)	China	36.0 N.	124.0 E.	101-2
Hwei-chau	China	23.1 N.	114.30 E.	101-2
Hyde	England	53.27 N.	2.5 W.	25-26
Hyde	New Zealand	45.18 S.	170.11 E.	153-54
Hyderabad	See Haidarabad.			
Hydra Island	Greece	37.19 N.	23.28 E.	65-66
Hyères	France	43.7 N.	6.5 E.	51-52
Hyères Islands	France	43.0 N.	6.15 E.	51-52
Hymettus, Mt.	Greece	37.56 N.	23.49 E.	65-66
Hysker Island	Hebrides	56.57 N.	6.47 W.	35-36
Hythe	England	51.5 N.	1.5 E.	27-28
Iankota	Madras	15.10 N.	79.11 E.	93-94
Ibadan	Niger Delta	8.22 N.	4.3 E.	109-10
Ibar River	Servia	43.35 N.	20.30 E.	63-64
Ibaraki	Japan	36.40 N.	140.20 E.	103-4
Ibarra	Ecuador	0.23 N.	77.53 W.	139-40
Ibbenbüren	Westphalia	52.17 N.	7.42 E.	55-56
Iberville	Louisiana	30.15 N.	90.5 W.	129-30
Iberville	Quebec	45.18 N.	73.15 W.	125
Ibi	Nigeria	8.0 N.	9.30 E.	109-10
Ibicuy River	Brazil	29.23 S.	56.30 W.	143-44
Ibiza Island	See Iviza.			
Ibo	Niger Coast	5.24 N.	6.27 E.	109-10
Ibo Island	Port.S.-E. Africa	12.23 S.	40.33 E.	113-14
Ibra	Oman, Arabia	22.30 N.	57.32 E.	81-82
Ibrahampattam	Madras	16.35 N.	80.33 E.	93-94
Ibrahimabad	Oudh	26.50 N.	81.15 E.	91-92
Ibraila	See Braila.			
Ibrim	Egypt	22.34 N.	32.3 E.	108
Ibstock	England	52.44 N.	1.24 W.	29-30
Ica	Peru	14.2 S.	75.52 W.	139-40
Iça River	Colombia	2.20 S.	70.0 W.	139-40
Icaria (Nikaria) I.	Anatolia	37.35 N.	26.10 E.	81-82
Ice Fjord	Spitsbergen	78.0 N.	15.0 E.	11
Iceland, Island	Europe	65.0 N.	18.0 W.	13-14
Ichaboe Island	S.-W. Africa	26.18 S.	14.54 E.	113-14
Ichak	Bengal	24.5 N.	85.31 E.	91-92
I-chang	China	30.48 N.	111.32 E.	101-2
Ichapur	Bengal	22.36 N.	88.23 E.	91-92
Ichapur	Madras	19.7 N.	84.44 E.	93-94
I-chau	China	35.50 N.	118.30 E.	101-2
Ichauli	Oudh	26.58 N.	81.37 E.	91-92
Ichawar	Bhopal	23.2 N.	77.7 E.	89-90
Ickleton	England	52.4 N.	0.10 E.	27-28
Ickworth	England	52.13 N.	0.40 E.	27-28
Icolmkill (Iona) I.	Scotland	56.21 N.	6.25 W.	39-40
Iconium	See Konieh.			
Icy Cape	Alaska	70.20 N.	161.46 W.	119-20
Ida, Mount	Asiatic Turkey	39.40 N.	26.30 E.	81-82
Ida, Mount	Crete	35.13 N.	24.47 E.	65-66
Idaho, state	United States	44.10 N.	114.0 W.	135-36
Idaiyangudi	Madras	8.19 N.	77.56 E.	93-94
Idaiyankotai	Madras	10.37 N.	77.53 E.	93-94
Idar	Bombay	23.50 N.	73.2 E.	89-90
Idda	Nigeria	6.42 N.	6.58 E.	109-10
Iddesleigh	England	50.52 N.	4.3 W.	33-34
Idensalmi	Finland	63.37 N.	27.12 E.	75-76
Idle	England	53.50 N.	1.45 W.	25-26
Idle River	England	53.24 N.	1.0 W.	25-26
Idlib	Asiatic Turkey	35.56 N.	36.37 E.	81-82
Idria	Austria	46.0 N.	14.1 E.	61-62
Idstein	Germany	50.13 N.	8.15 E.	55-56
Idumæa	See Edom.			
If, Ile d'	France	43.16 N.	5.20 E.	51-52
Ifag	Abyssinia	12.12 N.	37.38 E.	111-12
Iffley	England	51.44 N.	1.16 W.	29-30
Ifield	England	51.8 N.	0.13 W.	27-28
Ifni	Morocco	29.0 N.	10.27 W.	107
Igatpuri	Bombay	19.40 N.	73.35 E.	93-94
Igharghar, Wady	Sahara	27.0 N.	6.0 E.	109-10
Ighli	Morocco	30.25 N.	7.57 W.	107
Iglas	N.-W. Provinces	27.51 N.	77.59 E.	89-90
Iglau	Austria	49.23 N.	15.35 E.	61-62
Iglawa River	Austria	49.5 N.	16.0 E.	61-62
Iglesias	Sardinia	39.19 N.	8.32 E.	67-78
Iglo (Neudorf)	Hungary	48.57 N.	20.33 E.	61-62
Igloolik Island	Canada	69.21 N.	81.31 W.	123-24
Igualada	Spain	41.35 N.	1.34 E.	71-72
Iguape	Brazil	24.32 S.	47.13 W.	141-42
Iguassu River	Brazil	25.30 S.	53.30 W.	143-44
Ihna River	Prussia	53.36 N.	14.55 E.	57-58
Ij River	Holland	52.22 N.	5.0 E.	47
Ijil	W. Sahara	23.0 N.	14.0 W.	109-10
Ijmuiden	Holland	52.28 N.	4.36 E.	47
Ijpura	Bombay	23.33 N.	72.18 E.	89-90
Ijssel River	Netherlands	52.30 N.	6.0 E.	47
Ikauna	Oudh	27.33 N.	81.59 E.	91-92
Ikhtiyarpur	Oudh	26.14 N.	81.16 E.	91-92
Iki-shima (I.)	Japan	33.55 N.	129.45 E.	103-4
Ikkeri	Mysore	14.7 N.	75.4 E.	93-94
Ikopa River	Madagascar	18.0 S.	46.14 E.	113-14
Ikuno	Japan	35.11 N.	134.48 E.	103-4
Ilala	Central Africa	12.30 S.	29.50 E.	113-14
Ilam	Nepal	26.58 N.	87.58 E.	91-92
Ilambazar	Bengal	23.38 N.	87.35 E.	91-92
Ilanz	Switzerland	46.47 N.	9.12 E.	59-60
Ilayangudi	Madras	9.37 N.	78.40 E.	93-94
Ilchester	England	51.0 N.	2.41 W.	33-34
Ilchi (Khotan)	E. Turkistan	37.4 N.	80.2 E.	99-100
Iletskoi-Gorodok	Asiatic Russia	51.29 N.	53.29 E.	75-76
Ilford	England	51.34 N.	0.5 E.	27-28
Ilfracombe	England	51.12 N.	4.7 W.	33-34
Ilgun	Asiatic Turkey	38.14 N.	31.43 E.	81-82
Ilhavo	Portugal	40.34 N.	8.38 W.	71-72
Ilheos	Brazil	14.48 S.	39.2 W.	141-42
Ili River	Siberia	45.0 N.	80.0 E.	85
Iliamna Pk. & L.	Alaska	60.0 N.	155.0 W.	119-20
Ilimsk	E. Siberia	56.30 N.	103.56 E.	85
Ili-su Pass	Chinese Turkistan	37.0 N.	75.45 E.	99-100
Ilkal	Bombay	15.57 N.	76.9 E.	93-94
Ilkeston	England	52.58 N.	1.20 W.	25-26
Ilkley	England	53.55 N.	1.50 W.	25-26
Ill River	Alsace	48.10 N.	7.23 E.	55-56
Illampu, Mt.	Bolivia	15.50 S.	68.29 W.	139-40
Illapel	Chile	31.28 S.	71.12 W.	143-44
Illawarra Lake	New S. Wales	34.33 S.	150.33 E.	150
Ille	France	42.43 N.	2.37 E.	51-52
Ille-et-Vilaine	France	48.10 N.	1.40 W.	49-50
Iller River	Bavaria	48.5 N.	10.0 E.	55-56
Illiers	France	48.16 N.	1.14 E.	49-50
Illimani, Mount	Bolivia	16.30 S.	67.58 W.	139-40
Illinois River	Illinois	39.20 N.	90.35 W.	133-34
Illinois, state	United States	40.10 N.	89.0 W.	133-34
Illissus River	Greece	37.58 N.	23.45 E.	65-66
Illogan	England	50.15 N.	5.16 W.	33-34
Illora	Spain	37.24 N.	3.54 W.	71-72
Illorai	Sardinia	40.22 N.	9.2 E.	67-68
Illyria	Austria-Hungary	46.15 N.	14.0 E.	61-62
Ilm River	Germany	51.2 N.	11.27 E.	55-56
Ilmen, Lake	Russia	58.15 N.	31.30 E.	75-76
Ilmenau	Germany	50.41 N.	10.54 E.	55-56
Ilmenau River	Germany	53.20 N.	10.22 E.	55-56
Ilmington	England	52.11 N.	1.43 W.	29-30
Ilminster	England	50.57 N.	2.55 W.	33-34
Ilo	Peru	17.28 S.	72.18 W.	139-40
Iloilo	Philippines	10.50 N.	122.42 E.	96
Ilol	Bombay	23.59 N.	73.18 E.	89-90
Ilopango, Lago	Salvador	13.40 N.	89.0 W.	135-36
Ilorin	Yoruba	8.27 N.	4.30 E.	109-10
Ilsenburg	Prussia	51.52 N.	10.40 E.	55-56
Ilsington	England	50.34 N.	3.42 W.	33-34
Ilsley	England	51.32 N.	1.17 W.	29-30
Iluppur	Madras	10.31 N.	78.41 E.	93-94
Ilytch, River	Russia	62.30 N.	58.22 E.	75-76
Imaharu	Japan	34.3 N.	133.0 E.	103-4
Imamgarh	Khairpur	26.32 N.	69.16 E.	89-90
Imandra Lake	Russia	67.45 N.	32.10 E.	75-76
Imarieh, Jebel	Arabia	22.0 N.	43.0 E.	81-82
Imatra Cataract	Finland	61.2 N.	29.0 E.	75-76
Imbabura, prov.	Ecuador	0.11 N.	77.59 W.	139-40
Imbros Island	Turkey	40.10 N.	25.50 E.	63-64
Imerina, prov.	Madagascar	18.0 S.	47.0 E.	113-14
Immenstadt	Bavaria	47.33 N.	10.13 E.	55-56
Imola	Italy	44.21 N.	11.43 E.	69-70
Imperatriz	Brazil	4.40 S.	48.40 W.	141-42
Imperial Canal	China	35.0 N.	117.0 E.	101-2
Imst	Tyrol	47.14 N.	10.44 E.	61-62
Inagua Island	Bahamas	21.5 N.	73.0 W.	135-36
Inca	Majorca Island	39.44 N.	2.58 E.	71-72
Ince-in-Makerfield	England	53.31 N.	2.37 W.	25-26
Inch Cape (Bell Rock)	Scotland	56.28 N.	2.22 W.	41-42
Inch Marnock	Scotland	55.48 N.	5.9 W.	39-40
Inchalkaranji	Bombay	16.41 N.	74.31 E.	93-94
Inchard, Loch	Scotland	58.27 N.	5.5 W.	35-36
Inchcolm	Scotland	56.3 N.	3.17 W.	41-42
Inchigeelagh	Ireland	51.42 N.	9.24 W.	43-44
Inchinnan	Scotland	55.53 N.	4.26 W.	41-42
Inchkeith	Scotland	56.2 N.	3.8 W.	41-42
Inchnadumph	Scotland	58.8 N.	4.51 W.	35-36
Indals Elf	Sweden	63.20 N.	16.0 E.	73-74
Indargarh-kotri	Rajputana	25.44 N.	76.14 E.	89-90
Indarpat	Punjab	28.37 N.	77.18 E.	89-90
Indas	Bengal	23.8 N.	87.41 E.	91-92
Indefatigable I.	Galapagos Is.	0.35 S.	90.25 W.	137-38
Independence	Missouri	39.7 N.	94.30 W.	129-30
Independence Bay	Greenland	81.30 N.	30.0 W.	11
Independencia Bay	Peru	14.18 S.	76.9 W.	139-40
Indi	Bombay	17.11 N.	76.0 E.	93-94
Indi River	Victoria, &c.	36.0 S.	148.0 E.	149
Indian Desert	Rajputana	27.0 N.	72.0 E.	89-90
Indian Lake, S.	Keewatin	57.0 N.	97.30 W.	123-24
Indian Ocean		5.0 S.	70.0 E.	9-10
Indian River	Florida	27.40 N.	80.32 W.	129-30
Indian Territory	United States	36.0 N.	97.0 W.	129-30
Indiana, state	United States	40.10 N.	86.0 W.	133-34
Indianapolis	Indiana	39.46 N.	86.6 W.	133-34
Indianola	Texas	28.32 N.	96.29 W.	129-30
Indigirka River	Siberia	70.0 N.	150.0 E.	85
Indin	Burma	23.0 N.	94.7 E.	95
Indooroopilly	Queensland	27.29 S.	153.0 E.	151
Indore	Central India	22.42 N.	75.54 E.	89-90
Indragiri River	Sumatra	0.20 S.	102.30 E.	96
Indrapura Peak	Sumatra	2.10 S.	100.45 E.	96
Indravati River	Central Provinces	19.20 N.	82.0 E.	93-94
Indre, dep	France	46.50 N.	1.30 E.	49-50
Indre River	France	47.17 N.	0.40 E.	49-50
Indre-et-Loire, dep.	France	47.16 N.	0.45 E.	49-50
Indur	Haidarabad	18.38 N.	78.7 E.	93-94
Indus River	Punjab	26.0 N.	68.0 E.	89-90
Industry	Quebec	46.1 N.	73.29 W.	125
Ineboli	Anatolia	41.57 N.	33.47 E.	81-82
Inellan	Scotland	55.53 N.	4.58 W.	39-40
Ingalele River	Transvaal	22.18 S.	30.0 E.	117-18
Ingatestone	England	51.41 N.	0.28 E.	27-28
Ingersoll	Ontario	43.3 N.	80.58 W.	126
Ingham	Queensland	18.39 S.	146.10 E.	151
Ingleborough	England	54.10 N.	2.24 W.	23-24
Ingleton	England	54.9 N.	2.27 W.	23-24
Inglewood	New Zealand	39.6 S.	174.15 E.	153-54
Inglewood	Victoria	36.35 S.	143.53 E.	149
Ingoldmells Pt	England	53.12 N.	0.22 E.	25-26
Ingolstadt	Germany	48.47 N.	11.25 E.	55-56
Ingul River	Russia	47.8 N.	32.14 E.	75-76
Ingur River	Caucasus	42.35 N.	41.55 E.	75-76
Inhambane	Port.S.-E. Africa	23.30 S.	35.0 E.	113-14
Inhambupe	Brazil	11.52 S.	38.5 W.	141-42
Inishannon	Ireland	51.46 N.	8.39 W.	43-44
Inishbofin Island	Ireland	53.57 N.	10.14 W.	43-44
Inisheer Island	Ireland	53.3 N.	9.37 W.	43-44
Inishfree	Ireland	54.57 N.	8.27 W.	43-44
Inishkea Islands	Ireland	54.8 N.	10.7 W.	43-44
Inishmaan Island	Ireland	53.5 N.	9.35 W.	43-44
Inishmore Island	Ireland	53.7 N.	9.42 W.	43-44
Inishmurray I.	Ireland	54.26 N.	8.40 W.	43-44
Inishowen Head	Ireland	55.14 N.	6.56 W.	43-44
Inishshark	Ireland	53.57 N.	10.17 W.	43-44
Inishsirrer	Ireland	55.7 N.	8.20 W.	43-44
Inishtooskert	Ireland	52.7 N.	10.34 W.	43-44
Inishtrahull I.	Ireland	55.26 N.	7.14 W.	43-44
Inishturk Island	Ireland	53.42 N.	10.7 W.	43-44
Inishviekillane	Ireland	52.3 N.	10.46 W.	43-44
Inistioge	Ireland	52.29 N.	7.7 W.	43-44
Inkerman	Russia	44.33 N.	33.34 E.	75-76
Inkpen Beacon	Wilts, England	51.21 N.	1.30 W.	29-30
Inn River	Austria	48.12 N.	13.10 E.	61-62
Inn Thal	Austria	47.25 N.	11.0 E.	61-62
Innellan	Scotland	55.53 N.	4.56 W.	39-40
Inner Sound	Skye, Scotland	57.25 N.	5.55 W.	35-36
Innerleithen	Scotland	55.37 N.	3.5 W.	41-42
Innerste River	Prussia	52.5 N.	10.10 E.	55-56
Innerwick	Scotland	55.57 N.	2.27 W.	41-42
Innsbruck	Austria	47.17 N.	11.24 E.	61-62
Inny River	England	50.35 N.	4.25 W.	33-34
Inny River	Ireland	53.34 N.	7.30 W.	43-44
Inny River	Ireland	51.54 N.	10.5 W.	43-44

		Lat.	Long.	Map
Inowrazlow	*Germany*	52.47 N.	18.15 E.	57-58
Insalah	*Sahara*	27.11 N.	1.20 E.	109-10
Insar	*Russia*	53.51 N.	44.21 E.	75-76
Insch	*Scotland*	57.21 N.	2.37 W.	37-38
Inselberg	*Germany*	50.51 N.	10.28 E.	55-56
In-shan (Mts.)	*China*	41.36 N.	115.0 E.	101-2
Insterburg	*Germany*	54.87 N.	21.50 E.	57-58
Interlaken	*Switzerland*	46.42 N.	7.52 E.	59-60
Interview Island	*Andamans*	12.55 N.	92.42 E.	95
Intra	*Italy*	45.57 N.	8.34 E.	69-70
Inver	*Scotland*	57.49 N.	3.55 W.	37-38
Inver, Loch	*Scotland*	58.8 N.	5.16 W.	35-36
Inver Bay	*Ireland*	54.38 N.	8.18 W.	43-44
Inveragh Mts.	*Ireland*	51.58 N.	10.10 W.	43-44
Inverallochy	*Scotland*	57.41 N.	1.56 W.	37-38
Inveran	*Scotland*	57.57 N.	4.25 W.	37-38
Inverarity	*Scotland*	56.36 N.	2.54 W.	37-38
Inverarnan	*Scotland*	56.18 N.	4.42 W.	41-42
Inverary	*Scotland*	56.14 N.	5.4 W.	39-40
Invercargill	*New Zealand*	46.26 S.	168.23 E.	153-54
Inverell	*New S. Wales*	29.45 S.	151.8 E.	150
Inveresk	*Scotland*	55.56 N.	3.3 W.	41-42
Inverfarigaig	*Scotland*	57.15 N.	4.25 W.	37-38
Invergarry	*Scotland*	57.4 N.	4.50 W.	35-36
Invergordon	*Scotland*	57.42 N.	4.9 W.	37-38
Invergowrie	*Scotland*	56.28 N.	3.2 W.	41-42
Inverhuron	*Ontario*	44.18 N.	81.43 W.	126
Inverie	*Scotland*	57.2 N.	5.40 W.	35-36
Inverkeilor	*Scotland*	56.38 N.	2.32 W.	37-38
Inverkeithing	*Scotland*	56.2 N.	3.23 W.	41-42
Inverkeithny	*Scotland*	57.31 N.	2.37 W.	37-38
Inverleigh	*Victoria*	38.5 S.	144.2 E.	149
Inverlochy Castle	*Scotland*	56.49 N.	5.4 W.	35-36
Invermoriston	*Scotland*	57.12 N.	4.38 W.	35-36
Inverness	*Quebec*	46.14 N.	71.32 W.	125
Inverness	*Scotland*	57.28 N.	4.13 W.	37-38
Inverness, co	*Scotland*	57.5 N.	4.30 W.	37-38
Inverness Firth	*Scotland*	57.32 N.	4.10 W.	37-38
Inveroran	*Scotland*	56.31 N.	4.46 W.	41-42
Invershin	*Scotland*	57.57 N.	4.25 W.	37-38
Inversnaid	*Scotland*	56.14 N.	4.40 W.	41-42
Inverugie	*Scotland*	57.32 N.	1.49 W.	37-38
Inverurie	*Scotland*	57.17 N.	2.23 W.	37-38
Investigator Is.	*South Australia*	33.45 S.	134.26 E.	152
Investigator Str.	*South Australia*	35.25 S.	137.15 E.	152
Inyak Island	*Delagoa Bay*	26.10 S.	32.56 E.	113-14
Inyangani Mts.	*South Rhodesia*	18.10 S.	30.30 E.	115-16
Inyati	*Matabeleland*	19.59 S.	29.10 E.	115-16
Iola	*Florida*	30.6 N.	85.7 W.	129-30
Iona Island	*Scotland*	56.19 N.	6.29 W.	39-40
Ionia	*Michigan*	42.59 N.	85.7 W.	133-34
Ionian Islands	*Greece*	38.0 N.	20.0 E.	65-66
Ionian Sea	*Greece, &c*	39.0 N.	18.0 E.	65-66
Ios Island	*Greece*	36.42 N.	25.20 E.	65-66
Iowa	*Iowa*	41.39 N.	91.29 W.	129-30
Iowa, state	*United States*	42.0 N.	93.0 W.	129-30
Iowa, Upper R.	*Iowa*	43.25 N.	91.30 W.	129-30
Iowa Point	*Kansas*	39.51 N.	95.12 W.	129-30
Iowa River	*Iowa*	41.50 N.	92.20 W.	129-30
Ipane, Rio	*Paraguay*	23.34 S.	57.16 W.	143-44
Ipek	*Turkey*	42.34 N.	20.27 E.	63-64
Ipiales	*Colombia*	0.46 N.	77.33 W.	139-40
Ipoh	*Malay Peninsula*	4.30 N.	101.5 E.	95
Ipsala	*Turkey*	40.57 N.	26.25 E.	63-64
Ipsden	*England*	51.34 N.	1.5 W.	29-30
Ipstones	*England*	53.3 N.	1.59 W.	25-26
Ipswich	*England*	52.4 N.	1.10 E.	27-28
Ipswich	*Massachusetts*	42.41 N.	70.37 W.	133-34
Ipswich	*Queensland*	27.38 S.	152.48 E.	151
Ipu	*Brazil*	3.50 S.	40.10 W.	141-42
Ipurupalem	*Madras*	15.52 N.	80.26 E.	93-94
Iquique	*Chile*	20.10 S.	70.7 W.	139-40
Iquitos	*Peru*	3.40 S.	72.57 W.	139-40
Iquitos	*Peru*	3.44 S.	73.8 W.	139-40
Iradatnagar	*N.-W. Provinces*	26.58 N.	78.5 E.	89-90
Irak-Ajemi, prov.	*Persia*	34.0 N.	52.0 E.	81-82
Irak-Arabi, prov.	*Asiatic Turkey*	32.0 N.	46.0 E.	81-82
Iraklion	*Crete*	35.21 N.	25.7 E.	65-66
Iramba	*Brit. Cent. Africa*	12.30 S.	28.0 E.	115-16
Iran, Plateau of	*Asia*	30.0 N.	60.0 E.	77-78
Irawadi River	*Burma*	16.0 N.	96.0 E.	95
Irazu Vol.	*Costa Rica*	10.13 N.	83.53 W.	135-36
Irbit	*Russia*	57.29 N.	63.4 E.	75-76
Irchester	*England*	52.17 N.	0.39 W.	29-30
Ireby	*England*	54.44 N.	3.12 W.	23-24
Ireg	*Croatia*	45.7 N.	19.50 E.	61-62
Ireland's Eye	*Ireland*	53.24 N.	6.4 W.	43-44
Iremel, Mount	*Russia*	54.15 N.	58.30 E.	75-76
Irgis, River	*Asiatic Russia*	49.30 N.	60.18 E.	85
Iri River	*Greece*	37.0 N.	22.30 E.	65-66
Irichh	*N.-W. Provinces*	25.47 N.	79.8 E.	91-92
Irikur	*Madras*	11.59 N.	75.36 E.	93-94
Iris River	*See* Yeshil Irmak.			
Irish Sea	*England*	53.50 N.	5.0 W.	23-24
Irkutsk	*Siberia*	52.0 N.	104.0 E.	85
Iron Bridge	*England*	52.38 N.	2.28 W.	29-30
Iron Gate	*Rumania*	44.43 N.	22.30 E.	63-64
Iron Mount	*Missouri*	37.45 N.	90.40 W.	129-30
Iron Mountain	*Michigan*	45.48 N.	88.5 W.	133-34
Ironbarks	*See* Stuart Town.			
Ironton	*Ohio*	38.30 N.	82.30 W.	133-34
Iroquois	*Ontario*	44.53 N.	75.20 W.	126
Irt River	*England*	54.23 N.	3.24 W.	23-24
Irthing River	*England*	55.6 N.	2.34 W.	23-24
Irtish River	*Siberia*	53.0 N.	75.0 E.	85
Irun	*Spain*	43.21 N.	1.47 W.	71-72
Irvine and River	*Scotland*	55.36 N.	4.39 W.	41-42
Irvine Bank	*Queensland*	17.20 S.	145.16 E.	151
Irvinestown	*Ireland*	54.29 N.	7.38 W.	43-44
Irwell River	*England*	53.30 N.	2.20 W.	25-26
Isaac River	*Queensland*	22.25 S.	148.28 E.	151
Isabel Island	*Solomon Islands*	8.0 S.	159.0 E.	145-46
Isakhel	*Punjab*	32.41 N.	71.19 E.	89-90
Isanagar	*Bundelkhand*	24.51 N.	79.26 E.	91-92
Isandula	*Zululand*	28.24 S.	30.38 E.	117-18
Isar River	*Germany*	48.36 N.	12.19 E.	55-56
Isarda	*Jaipur*	26.9 N.	76.4 E.	89-90
Isbarta	*Asiatic Turkey*	37.45 N.	30.24 E.	81-82
Ischia Island	*Italy*	40.44 N.	13.55 E.	67-68
Ischl	*Austria*	47.44 N.	13.37 E.	61-62
Iseghem	*Belgium*	50.55 N.	3.12 E.	47
Isel Berg	*Austria*	47.15 N.	11.10 E.	61-62
Iseno Bay	*Japan*	34.30 N.	137.0 E.	103-4
Iseo, Lago d'	*Italy*	45.45 N.	10.3 E.	69-70
Iser Gebirge	*Austria*	50.52 N.	15.14 E.	61-62
Iser River	*Austria*	50.20 N.	15.0 E.	61-62
Isère, dep	*France*	45.25 N.	5.25 E.	51-52
Isère River	*France*	45.2 N.	5.10 E.	51-52
Iserlohn	*Germany*	51.23 N.	7.42 E.	55-56
Isernia	*Italy*	41.35 N.	14.13 E.	67-68
Ishikari-gawa (R.)	*Japan*	43.12 N.	141.20 E.	103-4
Ishim	*Siberia*	56.6 N.	69.25 E.	85
Ishim River	*Siberia*	52.30 N.	67.30 E.	85
Ishkaman Pass	*Hindu Kush*	36.28 N.	74.5 E.	86
Ishma River	*Russia*	64.30 N.	53.30 E.	75-76
Ishpeming	*Michigan*	46.30 N.	87.42 W.	133-34
Isigny	*France*	49.17 N.	1.6 W.	49-50
Isipingo	*Natal*	30.0 S.	30.58 E.	117-18
Isis River	*See* Thames.			
Isisford	*Queensland*	24.14 S.	144.22 E.	151
Iskanderun	*See* Alexandretta.			
Iskanderuneh, Nahr	*Palestine*	32.24 N.	34.55 E.	83
Iskapalle	*Madras*	14.44 N.	80.9 E.	93-94
Iskardo	*Kashmir*	35.12 N.	75.35 E.	89-90
Isker River	*Bulgaria*	43.2 N.	24.0 E.	63-64
Isla River	*Scotland*	57.31 N.	3.0 W.	37-38
Isla River	*Scotland*	56.32 N.	3.20 W.	37-38
Islamabad	*Kashmir*	33.43 N.	75.17 E.	89-90
Islamgarh	*Punjab*	27.50 N.	70.52 E.	89-90
Islamkot	*Sindh, Bombay*	24.42 N.	70.13 E.	89-90
Islamnagar	*N.-W. Provinces*	28.20 N.	78.46 E.	89-90
Islampur	*Bombay*	17.2 N.	74.25 E.	93-94
Islands, Bay of	*New Zealand*	35.14 S.	174.10 E.	153-54
Islay	*Peru*	16.53 S.	72.5 W.	139-40
Islay, Sound of	*Scotland*	55.50 N.	6.6 W.	39-40
Islay Island	*Scotland*	55.45 N.	6.15 W.	39-40
Isle, R. l'	*France*	45.0 N.	0.43 E.	51-52
Isle Jesus	*Quebec*	45.35 N.	73.48 W.	125
Islo of Man	*England*	54.20 N.	4.30 W.	23-24
Isle of Thanet	*England*	51.20 N.	1.22 E.	27-28
Isle of Wight	*England*	50.40 N.	1.20 W.	29-30
Isle Royale	*Minnesota*	48.0 N.	88.50 W.	129-30
Islo Verte	*Quebec*	48.1 N.	69.20 W.	125
Islip	*England*	51.39 N.	1.15 W.	29-30
Ismail	*Russia*	45.22 N.	28.50 E.	75-76
Ismailia	*Egypt*	30.40 N.	32.20 E.	108
Ismid	*Asiatic Turkey*	40.45 N.	29.57 E.	81-82
Isnalloz	*Spain*	37.24 N.	3.36 W.	71-72
Isnello	*Sicily*	37.56 N.	14.2 E.	67-68
Isnik	*Asiatic Turkey*	40.25 N.	29.36 E.	81-82
Isny	*Würtemberg*	47.42 N.	10.3 E.	55-56
Isola	*Istria*	45.32 N.	13.40 E.	61-62
Isola	*Italy*	41.40 N.	13.34 E.	67-68
Isola Bella	*L. di Maggiore*	45.53 N.	8.32 E.	69-70
Isonzo River	*Austria*	46.0 N.	13.37 E.	61-62
Ispahan	*Persia*	32.39 N.	51.44 E.	81-82
Ispangli	*Brit. Baluchistan*	30.17 N.	66.56 E.	89-90
Israelite Bay	*W. Australia*	33.35 S.	123.55 E.	147-48
Isselburg	*Prussia*	51.50 N.	6.31 E.	55-56
Issik Kul (L.)	*Asiatic Russia*	42.25 N.	78.30 E.	86
Issoire	*France*	45.32 N.	3.15 E.	51-52
Issoudun	*France*	46.57 N.	2.0 E.	49-50
Is-sur-Tille	*France*	47.33 N.	5.8 E.	49-50
Istranja Dagh	*Turkey*	41.30 N.	28.0 E.	63-64
Istria	*Austria*	45.20 N.	13.55 E.	61-62
Itacolumi, Mt.	*Brazil*	20.24 S.	43.22 W.	141-42
Itaituba	*Brazil*	4 30 S.	56.5 W.	141-42
Itajahy, Rio	*Brazil*	27.30 S.	49.50 W.	143-44
Itala	*Somaliland*	2.20 N.	46.10 E.	111-12
Itamakkala	*Madras*	15.23 N.	80.9 E.	93-94
Itambe, Pico	*Brazil*	18.24 S.	42.52 W.	141-42
Itapemirim	*Brazil*	21.4 S.	40.48 W.	141-42
Itapicuru River	*Brazil*	11.40 S.	39.0 W.	141-42
Itapicuru River	*Brazil*	5.50 S.	44.0 W.	141-42
Itarsi	*Central Provinces*	22.36 N.	77.51 E.	89-90
Itasca, Lake	*Minnesota*	47.14 N.	95.0 W.	129-30
Itasy, Lake	*Madagascar*	19.0 S.	47.0 E.	113-14
Itata, Rio	*Chile*	36.0 S.	72.48 W.	143-44
Itatiaya, Mount	*Brazil*	22.24 S.	44.54 W.	141-42
Itchen River	*England*	51.0 N.	1.20 W.	29-30
Itching River	*England*	51.3 N.	1.18 W.	29-30
Iteghem	*Belgium*	51.7 N.	4.48 E.	47
Itencz, Rio	*Bolivia*	11.0 S.	61.0 W.	139-40
Ithaca	*New York*	42.26 N.	76.34 W.	133-34
Ithaca Island	*Greece*	38.25 N.	20.40 E.	65-66
Ithon River	*Wales*	52.25 N.	3.22 W.	31-32
Itimbiri River	*Congo State*	2.30 N.	24.0 E.	113-14
Iton River	*France*	49.6 N.	1.8 E.	49-50
Ittugi	*Haidarabad*	15.30 N.	76.3 E.	93-94
Itu	*Brazil*	23.7 S.	47.2 W.	141-42
Ituri River	*Congo State*	1.10 N.	29.10 E.	113-14
Iturup Island	*Japan*	45.20 N.	148.39 E.	103-4
Itzehoe	*Holstein*	53.55 N.	9.31 E.	48
Ivahy River	*Brazil*	23.46 S.	52.30 W.	141-42
Ivakuni	*Japan*	34.10 N.	132.12 E.	103-4
Ivanai	*Japan*	43.0 N.	140.28 E.	103-4
Ivangorod	*Russia*	51.37 N.	21.59 E.	75-76
Ivanhoe	*New S. Wales*	32.48 S.	144.25 E.	150
Ivanhoe	*Victoria*	37.46 S.	145.4 E.	149
Ivanovo-Voznesheusk	*Russia*	57.2 N.	41.1 E.	75-76
Ivel River	*England*	52.2 N.	0.22 W.	29-30
Iver	*England*	51.32 N.	0.30 W.	29-30
Iveragh Mts.	*Ireland*	51.50 N.	10.10 W.	43-44
Iveston	*England*	54.51 N.	1.47 W.	23-24
Ivica	*Travancore*	8.57 N.	76.37 E.	93-94
Ivigtut	*Greenland*	61.10 N.	48.30 W.	123-24
Ivinghoe	*England*	51.50 N.	0.37 W.	29-30
Iviza and Island	*Spain*	38.54 N.	1.26 E.	71-72
Ivory Coast	*West Africa*	5.0 N.	6.0 W.	109-10
Ivrea	*Italy*	45.28 N.	7.52 E.	69-70
Ivry	*France*	48.54 N.	1.26 E.	49-50
Ivybridge	*England*	50.24 N.	3.26 W.	33-34
Ixelles	*Belgium*	50.50 N.	4.22 E.	47
Ixtaccihuatl, Mt.	*Mexico*	19.10 N.	98.35 W.	135-36
Ixworth	*England*	52.18 N.	0.51 E.	27-28
Iyampalayam	*Madras*	10.13 N.	77.48 E.	93-94
Izabal	*Guatemala*	15.27 N.	89.2 W.	135-36
Izalco Volcano	*Salvador*	13.47 N.	89.32 W.	135-36
Izamal	*Mexico*	20.57 N.	88.58 W.	135-36
Iznajar	*Spain*	37.19 N.	4.17 W.	71-72
Jabalpur	*Central Provinces*	23.11 N.	79.59 E.	91-92
Jabarhera	*N.-W. Provinces*	29.50 N.	77.49 E.	89-90
Jabbera	*Central Provinces*	23.33 N.	79.42 E.	91-92
Jabbok R. (W. Zerka)	*Palestine*	32.12 N.	35.48 E.	84
Jahesh Gilead	*Palestine*	32.20 N.	35.39 E.	84
Jablunka, Mt.	*Austria*	49.34 N.	18.47 E.	61-62
Jabneel	*Palestine*	31.51 N.	34.47 E.	84
Jabua	*Central India*	22.45 N.	74.36 E.	89-90
Jaca	*Spain*	42.32 N.	0.29 W.	71-72
Jachal	*Argentine Rep.*	30.8 S.	69.17 W.	143-44
Jackson	*Michigan*	42.16 N.	84.26 W.	133-34
Jackson	*Mississippi*	32.17 N.	90.9 W.	129-30
Jackson	*New Zealand*	42.43 S.	171.27 E.	153-54
Jackson	*Tennessee*	35.33 N.	88.42 W.	133-34
Jackson, Mt.	*W. Australia*	30.2 S.	119.0 E.	147-48
Jackson Bay	*New Zealand*	43.55 S.	168.36 E.	153-54
Jacksonville	*Florida*	35.46 N.	82.59 W.	129-30
Jacksonville	*Illinois*	39.41 N.	90.6 W.	133-34
Jacksonville	*Oregon*	42.19 N.	122.43 W.	131-32
Jacmel	*Haiti*	18.17 N.	72.30 W.	135-36
Jacobabad	*Bombay*	28.17 N.	68.29 E.	89-90
Jacobina	*Brazil*	11.17 S.	40.2 W.	141-42
Jacobsdal	*Orange River Col.*	29.6 S.	24.48 E.	117-18
Jacobshavn Glacier	*Greenland*	69.22 N.	50.25 W.	123-24
Jacques Cartier R.	*Quebec*	47.8 N.	71.30 W.	125
Jacuhy, Rio	*Brazil*	29.55 S.	51.30 W.	143-44
Jaddangi	*Madras*	17.29 N.	82.12 E.	93-94
Jade Bay	*Germany*	53.30 N.	8.12 E.	55-56
Jade Gate (Yumen)	*China*	38.0 N.	100.0 E.	101-2
Jaen	*Peru*	5.45 N.	78.49 W.	139-40
Jaen	*Spain*	37.47 N.	3.50 W.	71-72
Jafarabad	*Bombay*	20.52 N.	71.25 E.	89-90
Jafarabad	*Haidarabad*	20.12 N.	76.4 E.	93-94
Jafarganj	*Bengal*	23.35 N.	91.11 E.	91-92
Jaffa	*Asiatic Turkey*	32.4 N.	34.45 E.	81-82
Jaffna	*Ceylon*	9.38 N.	80.3 E.	93-94
Jagadhri	*Punjab*	30.10 N.	77.21 E.	89-90
Jagalur	*Mysore*	14.30 N.	76.24 E.	93-94
Jagannath	*See* Puri.			
Jagannathpur	*Orissa, Bengal*	20.15 N.	86.25 E.	91-92
Jagdalak	*Afghanistan*	34.27 N.	69.50 E.	89-90
Jagdalpur	*Central Provinces*	19.6 N.	82.4 E.	93-94
Jagdispur	*Bengal*	25.28 N.	84.28 E.	91-92
Jagdispur	*Bengal*	24.17 N.	86.34 E.	91-92
Jagdispur	*N.-W. Provinces*	26.4 N.	82.56 E.	91-92
Jagdispur-Nihalgarh	*Oudh*	26.27 N.	81.40 E.	91-92
Jägerndorf	*Austria*	50.6 N.	17.44 E.	61-62
Jagersfontein	*Orange River Col.*	29.55 S.	25.20 E.	117-18
Jaggammapet	*Madras*	17.10 N.	82.6 E.	93-94
Jaggayapet	*Madras*	16.52 N.	80.9 E.	93-94
Jagi	*Assam*	26.10 N.	92.18 E.	91-92
Jagner	*N.-W. Provinces*	26.52 N.	77.38 E.	89-90
Jagodina	*Servia*	44.1 N.	21.14 E.	63-64
Jagraon	*Punjab*	30.47 N.	75.31 E.	89-90
Jagst River	*Würtemberg*	49.14 N.	9.12 E.	55-56
Jagtyal	*Haidarabad*	18.48 N.	79.9 E.	93-94
Jaguarão and R.	*Brazil*	32.30 S.	53.20 W.	143-44
Jaguaribe River	*Brazil*	5.50 S.	38.0 W.	141-42
Jagudan	*Baroda*	23.31 N.	72.28 E.	89-90
Jahanabad	*Bengal*	22.53 N.	87.50 E.	91-92
Jahanabad	*N.-W. Provinces*	26.6 N.	80.24 E.	91-92
Jahanabad	*N.-W. Provinces*	28.38 N.	79.47 E.	91-92
Jahangirabad	*N.-W. Provinces*	28.24 N.	78.9 E.	89-90
Jahangirpur	*Bengal*	24.28 N.	88.7 E.	91-92
Jahazpur	*Udaipur*	25.38 N.	75.19 E.	89-90
Jahital	*Kashmir*	36.2 N.	74.22 E.	89-90
Jaice	*Bosnia*	44.21 N.	17.15 E.	61-62
Jailan	*Oman, Arabia*	22.30 N.	59.0 E.	81-82
Jaintia Hills	*Assam*	25.30 N.	92.30 E.	91-92
Jaipur	*Assam*	27.15 N.	95.26 E.	91-92
Jaipur	*Madras*	18.51 N.	82.38 E.	93-94
Jaipur	*Rajputana*	26.55 N.	75.52 E.	89-90
Jais	*Oudh*	26.16 N.	81.36 E.	91-92
Jaisalmir	*Rajputana*	26.55 N.	70.57 E.	89-90
Jaitak	*Punjab*	30.36 N.	77.24 E.	89-90
Jaitapur	*Bombay*	16.8 N.	73.25 E.	93-94
Jaitpur	*N.-W. Provinces*	25.16 N.	79.37 E.	91-92
Jaitwar	*Central India*	24.44 N.	80.54 E.	91-92
Jajmau	*N.-W. Provinces*	26.26 N.	80.28 E.	91-92
Jajpur	*Orissa, Bengal*	20.51 N.	86.23 E.	91-92
Jakhaw	*Bombay*	23.14 N.	68.45 E.	89-90
Jako, Mt.	*Punjab*	31.5 N.	77.15 E.	89-90
Jakobstad	*Finland*	63.37 N.	22.55 E.	75-76
Jalalabad	*Afghanistan*	34.24 N.	70.26 E.	89-90
Jalalabad	*N.-W. Provinces*	29.37 N.	77.29 E.	89-90
Jalalabad	*N.-W. Provinces*	27.43 N.	79.42 E.	91-92
Jalali	*N.-W. Provinces*	27.52 N.	78.18 E.	89-90
Jalalkhera	*Central Provinces*	21.23 N.	78.27 E.	89-90
Jalalpur	*Bombay*	20.57 N.	72.59 E.	89-90
Jalalpur	*Gujarat, Punjab*	32.22 N.	74.15 E.	89-90
Jalalpur	*Punjab*	29.30 N.	71.16 E.	89-90
Jalalpur-Nahvi	*Oudh*	26.37 N.	82.10 E.	91-92
Jalandhar	*Punjab*	31.19 N.	75.28 E.	89-90
Jalapa	*Guatemala*	14.32 N.	90.2 W.	135-36
Jalapa	*Mexico*	19.30 N.	96.54 W.	135-36
Jalarpet	*Madras*	12.34 N.	78.37 E.	93-94
Jalaun	*N.-W. Provinces*	26.8 N.	79.23 E.	91-92
Jaldak	*Afghanistan*	31.59 N.	66.40 E.	89-90
Jaldurg	*Haidarabad*	16.15 N.	76.28 E.	93-94
Jalesar	*N.-W. Provinces*	27.28 N.	78.21 E.	89-90
Jaleshwar	*Orissa, Bengal*	21.47 N.	87.14 E.	91-92
Jalgaon-Budrukh	*Bombay*	20.25 N.	74.33 E.	89-90
Jalgaon-Jambod	*Berar*	21.3 N.	76.36 E.	89-90

		Lat.	Long.	Map
Jaik	*Baluchistan*	28.21 N.	62.28 E.	77-78
Jalna	*Haidarabad*	19.50 N.	75.56 E.	93-94
Jalomnitza River	*Rumania*	44.37 N.	27.10 E.	63-64
Jalon River	*Spain*	41.20 N.	1.40 w.	71-72
Jalor	*Jodhpur*	25.22 N.	72.58 E.	89-90
Jalpaiguri	*Bengal*	26.32 N.	88.46 E.	91-92
Jalpesh	*Bengal*	26.31 N.	88.54 E.	91-92
Jaluit Island	*Marshall Islands*	6.8 N.	169.40 E.	145-46
Jamaica Island	*West Indies*	18.10 N.	77.20 w.	135-36
Jamalpur	*Bengal*	25.19 N.	86.32 E.	91-92
Jamalpur	*Bengal*	24.56 N.	89.59 E.	91-92
Jamary River	*Brazil*	10.0 S.	62.0 w.	139-40
Jambali, Canal de	*Ecuador*	3.0 S.	80.0 w.	139-40
Jamberoo	*New S. Wales*	34.36 S.	150.52 E.	150
Jambi	*Sumatra*	1.35 S.	103.50 E.	96
Jambughoda	*Bombay*	22.23 N.	73.45 E.	89-90
Jamburg	*Russia*	59.26 N.	28.47 E.	75-76
Jambusar	*Bombay*	22.4 N.	72.52 E.	89-90
James' Bay	*Hudson Bay*	54.0 N.	80.0 w.	123-24
James Range	*South Australia*	24.5 S.	133.0 E.	152
James River	*Virginia*	37.0 N.	76.40 w.	133-34
Jameson's Lake	*Newfoundland*	48.20 N.	56.45 w.	127
Jamestown	*Ireland*	53.56 N.	8.2 w.	43-44
Jamestown	*New York*	42.7 N.	79.17 w.	133-34
Jamestown	*Scotland*	55.59 N.	4.33 w.	41-42
Jamestown	*South Australia*	33.13 S.	138.32 E.	152
Jamestown	*St. Helena I.*	15.55 S.	5.44 w.	105-6
Jami	*Madras*	18.3 N.	83.18 E.	93-94
Jamieson	*Victoria*	37.17 S.	146.9 E.	149
Jamkher	*Bombay*	18.33 N.	75.11 E.	93-94
Jamki	*Punjab*	32.23 N.	74.27 E.	89-90
Jammalamadugu	*Madras*	14.51 N.	78.25 E.	93-94
Jammer Bugt	*Denmark*	57.14 N.	5.20 E.	48
Jammu	*Kashmir*	32.44 N.	74.49 E.	89-90
Jamner	*Bombay*	20.48 N.	75.45 E.	93-94
Jamnia	*Palestine*	31.52 N.	34.47 E.	65
Jamnotri	*N.-W. Provinces*	30.59 N.	78.35 E.	89-90
Jampur	*Punjab*	29.39 N.	70.38 E.	89-90
Jamrud	*Punjab*	34.2 N.	71.24 E.	89-90
Jamtara	*Bengal*	23.48 N.	86.41 E.	91-92
Jamui	*Bengal*	24.56 N.	86.16 E.	91-92
Jamuna River	*See* Jumna.			
Jamunder See	*Prussia*	54.18 N.	16.10 E.	57-58
Jan Jue	*Victoria*	31.32 S.	144.20 E.	149
Jan Mayen I	*Arctic Ocean*	71.0 N.	8.0 w.	11
Janakpur	*Bengal*	23.43 N.	81.50 E.	91-92
Jandiala	*Punjab*	31.51 N.	75.37 E.	89-90
Jandiala	*Punjab*	39.10 N.	75.40 E.	89-90
Janesville	*Wisconsin*	42.40 N.	89.0 w.	133-34
Janglache	*Tibet*	29.5 N.	87.30 E.	99-100
Janina (Yanina)	*Turkey*	39.47 N.	20.55 E.	63-64
Janjira	*Bombay*	18.18 N.	73.0 E.	93-94
Jansath	*N.-W. Provinces*	29.19 N.	77.53 E.	89-90
Jansenville	*Cape Colony*	32.45 S.	24.53 E.	117-18
Januaria	*Brazil*	15.19 S.	44.41 w.	141-42
Janzé	*France*	47.57 N.	1.28 E.	49-50
Jaora	*Central India*	23.35 N.	75.9 E.	89-90
Japan, Sea of	*Japan, &c*	40.0 N.	135.0 E.	103-4
Japen Island	*Dutch N. Guinea*	1.35 S.	136.30 E.	145-46
Japho (Jaffa)	*Palestine*	32.4 N.	34.45 E.	83
Japhra	*Bengal*	25.0 N.	85.8 E.	91-92
Japura Rivor	*South America*	1.24 S.	71.0 w.	139-40
Jarama, River	*Spain*	40.12 N.	3.32 w.	71-72
Jarconnaught	*Ireland*	53.20 N.	9.30 w.	43-44
Jargeau	*France*	47.52 N.	2.8 E.	49-50
Jarmeritz	*Austria*	49.6 N.	15.53 E.	61-62
Jarnac	*France*	45.41 N.	0.10 w.	51-52
Jaroslaw	*Austria*	50.3 N.	22.44 E.	61-62
Jarrow	*England*	54.59 N.	1.28 w.	23-24
Jarvis Island	*Polynesia*	0.3 S.	160.2 w.	155-56
Jarwal	*Oudh*	27.10 N.	81.36 E.	91-92
Jary River	*Brazil*	0.20 N.	53.10 w.	141-42
Jasdan	*Bombay*	22.2 N.	71.15 E.	89-90
Jashpur	*Bengal*	22.53 N.	84.12 E.	91-92
Jask	*Persia*	25.47 N.	57.48 E.	81-82
Jaso	*Bundelkhand*	24.30 N.	80.32 E.	91-92
Jason Islands	*Falkland Islands*	51.8 S.	61.8 w.	143-44
Jaspur	*N.-W. Provinces*	29.17 N.	78.53 E.	89-90
Jasra	*N.-W. Provinces*	25.17 N.	81.49 E.	91-92
Jasrota	*Kashmir*	32.29 N.	75.27 E.	89-90
Jassy (Yassy)	*Rumania*	47.5 N.	27.45 E.	63-64
Jaswantnagar	*N.-W. Provinces*	26.53 N.	78.57 E.	91-92
Jasz Bereny	*Hungary*	47.29 N.	19.57 E.	61-62
Jatb	*Bombay*	17.3 N.	75.16 E.	93-94
Jativa	*Spain*	39.24 N.	0.53 w.	71-72
Jauer	*Prussia*	51.3 N.	16.11 E.	57-58
Jauf	*Arabia*	16.30 N.	45.0 E.	81-82
Jauja	*Peru*	11.53 S.	75.22 w.	139-40
Jaulan	*Palestine*	32.50 N.	35.50 E.	83
Jaunde	*Kamerun*	3.56 N.	11.50 E.	109-10
Jaunpur	*N.-W. Provinces*	25.41 N.	82.43 E.	91-92
Java Island	*East Indies*	7.30 S.	110.0 E.	96
Java Sea	*East Indies*	5.0 S.	111.0 E.	96
Javea	*Spain*	38.48 N.	0.11 E.	71-72
Jawad	*Gwalior*	24.36 N.	74.55 E.	89-90
Jawalamukhi	*Punjab*	31.53 N.	76.22 E.	89-90
Jawhar	*Bombay*	19.56 N.	73.16 E.	93-94
Jaworow	*Galicia*	49.57 N.	23.3 E.	61-62
Jaxartes River	*See* Syr-Daria.			
Jayes	*W. Australia*	33.35 S.	115.30 E.	147-48
Jean de Terre R.	*Quebec*	47.5 N.	76.10 w.	125
Jeantown	*Scotland*	57.24 N.	5.29 w.	35-36
Jebel Akhbar	*Tripoli*	32.30 N.	22.0 E.	111-12
Jebel Akhdar	*Oman, Arabia*	22.30 N.	57.0 E.	81-82
Jebel Dokhan	*Egypt*	27.3 N.	33.10 E.	108
Jobel esh-Sheikh	*Palestine*	33.26 N.	35.50 E.	83
Jebel Gharib	*Egypt*	28.20 N.	33.0 E.	108
Jebel Nefusa	*Tripoli*	31.35 N.	12.10 E.	109-10
Jobel Silsileh	*Egypt*	24.33 N.	32.45 E.	108
Jebel Sinjar	*Asiatic Turkey*	36.15 N.	41.55 E.	81-82
Jebel Zebara	*Egypt*	24.40 N.	34.45 E.	108
Jebol Zeit	*Egypt*	28.0 N.	33.15 E.	108
Jedburgh	*Scotland*	55.29 N.	2.33 w.	41-42
Jeddah	*Arabia*	21.25 N.	39.10 E.	81-82
Jeetho	*Victoria*	38.30 S.	145.40 E.	149
Jefara Plain	*Tripoli*	32.30 N.	12.0 E.	109-10
Jefferson	*Ohio*	41.43 N.	80.50 w.	133-34
Jefferson	*Texas*	32.46 N.	94.25 w.	129-30
Jefferson	*Wisconsin*	42.50 N.	88.45 w.	133-34
Jefferson, Mount	*Oregon*	44.40 N.	121.20 w.	131-32
Jefferson City	*Missouri*	38.34 N.	92.6 w.	129-30
Jeffersonville	*Indiana*	38.19 N.	85.40 w.	133-34
Jeblam	*Kashmir*	32.35 N.	73.46 E.	89-90
Jeblam River	*Punjab*	33.0 N.	72.30 E.	89-90
Jehol	*China*	41.0 N.	118.0 E.	101-2
Jelebu	*Malay Peninsula*	3.0 N.	102.0 E.	95
Jemappes	*Belgium*	50.26 N.	3.53 E.	47
Jena	*Germany*	50.54 N.	11.35 E.	55-56
Jenil River	*Spain*	37.38 N.	5.18 w.	71-72
Jenin	*Palestine*	32.27 N.	35.20 E.	83
Jenolan Caves	*New S. Wales*	33.30 S.	149.50 E.	150
Jeparit	*Victoria*	36.10 S.	141.59 E.	149
Jequitinhonha R.	*Brazil*	17.30 S.	43.0 w.	141-42
Jerba Island	*Tunis*	33.45 N.	10.50 E.	109-10
Jerez (Xeres)	*Spain*	36.45 N.	6.8 w.	71-72
Jergo Island	*Burma*	18.48 N.	94.0 E.	95
Jericho	*Palestine*	31.51 N.	35.27 E.	84
Jericho	*Queensland*	23.40 S.	146.5 E.	151
Jericho	*Victoria*	37.37 S.	146.40 E.	149
Jerid Shott	*Tunis*	34.0 N.	8.0 E.	109-10
Jerilderie	*New S. Wales*	35.21 S.	145.48 E.	150
Jerry's Plains	*New S. Wales*	32.20 S.	150.50 E.	150
Jersey City	*New Jersey*	40.44 N.	74.6 w.	133-34
Jersey Island	*Channel Islands*	49.13 N.	2.7 w.	33-34
Jerusalem	*Palestine*	31.47 N.	35.14 E.	84
Jervaulx	*England*	54.17 N.	1.45 w.	23-24
Jervis, Cape	*South Australia*	35.37 S.	138.11 E.	152
Jervis Bay	*New S. Wales*	35.6 S.	150.45 E.	150
Jervis Island	*Pacific Ocean*	0.5 S.	160.2 w.	155-56
Jesmond	*England*	55.0 N.	1.37 w.	22-24
Jessor	*Bengal*	23.10 N.	89.15 E.	91-92
Jetpur	*Bombay*	21.46 N.	70.49 E.	89-90
Jever	*Oldenburg*	53.35 N.	7.54 E.	55-56
Jewar	*N.-W. Provinces*	28.8 N.	77.36 E.	89-90
Jeylep-la (Pass)	*Sikkim, India*	28.0 N.	88.45 E.	91-92
Jezreel	*Palestine*	32.33 N.	35.31 E.	84
Jhabua	*Central India*	22.45 N.	74.38 E.	89-90
Jhajbar	*Punjab*	28.37 N.	76.14 E.	89-90
Jbalawar	*Rajputana*	24.24 N.	76.20 E.	89-90
Jbalrapatan	*Rajputana*	24.32 N.	76.12 E.	89-90
Jhang-Magbiana	*Punjab*	31.16 N.	72.22 E.	89-90
Jhansi	*N.-W. Provinces*	25.27 N.	78.37 E.	91-92
Jhelam (Jehlam) River	*Punjab*	33.0 N.	72.30 E.	89-90
Jbunjhnu	*Jaipur*	28.6 N.	75.25 E.	89-90
Jibutil	*Somaliland*	12.0 N.	42.50 E.	111-12
Jihun River	*See* Amu Daria.			
Jiloca River	*Spain*	41.20 N.	1.20 w.	71-72
Jiloca River	*Spain*	41.0 N.	1.40 w.	71-72
Jimena	*Spain*	36.30 N.	5.27 w.	71-72
Jimna	*Queensland*	26.35 S.	152.20 E.	151
Jind	*Punjab*	29.19 N.	76.23 E.	89-90
Jindabyne	*New S. Wales*	36.23 S.	148.42 E.	150
Jindera	*New S. Wales*	35.57 S.	146.53 E.	150
Jishm (Kisbm) I.	*Persia*	27.0 N.	55.0 E.	81-82
Joacbimsthal	*Austria*	50.23 N.	12.54 E.	61-62
Joadja Creek	*New S. Wales*	34.25 S.	150.33 E.	150
Joannes Island	*Brazil*	1.0 S.	50.0 w.	141-42
Joazeiro	*Brazil*	9.12 S.	40.36 w.	141-42
Jodhpur	*Rajputana*	26.17 N.	72.56 E.	89-90
Jofra Oasis	*Fezzan*	29.0 N.	16.30 E.	111-12
Johanna Island	*Comoro Islands*	12.10 S.	44.27 E.	9-10
Jobannesburg	*Transvaal*	26.11 S.	28.7 E.	117-18
Johannisberg	*Prussia*	50.0 N.	7.59 E.	55-56
Johannisburg	*Germany*	53.37 N.	21.49 E.	57-58
John o' Groat's	*Scotland*	58.39 N.	3.3 w.	37-38
Jobnshaven	*Scotland*	56.48 N.	2.20 w.	37-38
Jobnson City	*Tennessee*	36.20 N.	82.22 w.	133-34
Johnston Island	*Polynesia*	16.40 N.	169.25 w.	155-56
Jobnstone	*Dumfries, Scotland*	55.12 N.	3.25 w.	41-42
Johnstone	*Scotland*	55.51 N.	4.31 w.	41-42
Jobnstown	*Kildare, Ireland*	53.24 N.	6.52 w.	43-44
Johnstown	*Kilkenny, Ireland*	52.44 N.	7.33 w.	43-44
Johnstown	*New York*	42.59 N.	74.25 w.	133-34
Jobore	*Malay Peninsula*	1.46 N.	103.56 E.	95
Jöhstadt	*Saxony*	50.31 N.	13.6 E.	55-56
Joigny	*France*	47.59 N.	3.24 E.	49-50
Joinville	*Brazil*	26.20 S.	48.43 w.	143-44
Joinville-sur-Marne	*France*	48.27 N.	5.8 E.	49-50
Jokjokarta	*Java*	7.48 S.	110.28 E.	96
Jokkas	*Finland*	61.56 N.	27.58 E.	75-76
Jokneam	*Palestine*	32.38 N.	35.7 E.	84
Jökullsa (R.)	*Iceland*	65.30 N.	16.0 w.	13-14
Joliba River	*West Africa*	11.0 N.	9.0 w.	109-10
Joliet	*Illinois*	41.30 N.	88.3 w.	133-34
Jolimont (Mt.)	*Switzerland*	47.2 N.	7.3 E.	59-60
Jollarpet	*Madras*	12.34 N.	78.38 E.	93-94
Jollictte	*Quebec*	46.4 N.	73.30 w.	125
Jones Sound	*Franklin, Canada*	76.0 N.	83.30 w.	123-24
Jonesboro	*Tennessee*	36.14 N.	82.29 w.	133-34
Jonesborougb	*Ireland*	54.5 N.	6.22 w.	43-44
Jonesville	*Michigan*	42.0 N.	84.43 w.	133-34
Jonga Zong	*Bhutan*	27.9 N.	91.6 E.	91-92
Jönköping	*Sweden*	57.47 N.	14.12 E.	73-74
Jonzac	*France*	45.26 N.	0.24 w.	51-52
Joost van Dyke I.	*Leeward Islands*	18.30 N.	64.40 w.	135-36
Joplin	*Missouri*	37.1 N.	94.30 w.	129-30
Joppa	*Palestine*	32.0 N.	34.47 E.	84
Jordan River	*Palestine*	32.15 N.	35.34 E.	84
Jordan River	*Utah*	40.30 N.	112.7 w.	131-32
Jorhat	*Assam*	26.46 N.	94.16 E.	91-92
Jorullo, Mount	*Mexico*	18.45 N.	101.35 w.	135-36
Jorya	*Bombay*	22.41 N.	70.27 E.	89-90
Josephstadt	*Bohemia*	50.20 N.	15.53 E.	61-62
Joshimatb	*N.-W. Provinces*	30.33 N.	79.36 E.	91-92
Jostedals Brae	*Norway*	61.30 N.	7.0 E.	73-74
Jotun Fjeld	*Norway*	61.30 N.	8.20 E.	73-74
Joux Lake	*Switzerland*	46.39 N.	6.17 E.	59-60
Jowai	*Assam*	25.26 N.	92.13 E.	91-92
Jowain	*Afghanistan*	32.0 N.	61.41 E.	81-82
Jowf	*Arabia*	17.0 N.	46.0 E.	81-82
Joyce's Country	*Ireland*	53.35 N.	9.35 w.	43-44
Juan de Fuea Str.	*Washington*	48.15 N.	124.0 w.	131-32
Juan Fernandez Island	*Chile*	33.42 S.	78.45 w.	137-38
Juan Godoi	*Chile*	28.0 S.	70.35 w.	143-44
Jub River	*East Africa*	2.0 N.	42.30 E.	111-12
Jubal, Strait of	*Egypt*	27.40 N.	34.0 E.	108
Jubaland	*British E. Africa*	2.0 N.	42.40 E.	111-12
Jubones, Rio	*Ecuador*	3.12 S.	79.50 w.	139-40
Juby, Cape	*N.-W. Africa*	27.56 N.	12.56 w.	109-10
Jucar River	*Spain*	39.10 N.	0.13 w.	71-72
Juekasjärvi	*Sweden*	67.51 N.	21.30 E.	73-74
Jucuapa Volcano	*Salvador*	13.28 N.	88.19 w.	135-36
Judea, prov.	*Palestine*	31.40 N.	35.8 E.	84
Judenburg	*Austria*	47.10 N.	14.41 E.	61-62
Judicaria, dist.	*Italy*	45.54 N.	10.40 E.	69-70
Juggernaut	*See* Puri.			
Jugiong	*New S. Wales*	34.47 S.	148.37 E.	150
Juist Island	*Germany*	53.41 N.	6.59 E.	55-56
Jujuy	*Argentine Rep.*	23.53 S.	66.0 w.	143-44
Julfa	*Ispahan, Persia*	32.38 N.	51.52 E.	81-82
Juli	*Peru*	16.12 S.	69.30 w.	139-40
Juliaca	*Peru*	15.32 S.	70.6 w.	139-40
Julian Alps	*Austria*	46.10 N.	13.58 E.	61-62
Julianehaab	*Greenland*	60.40 N.	46.0 w.	123-24
Julianstown	*Ireland*	53.14 N.	6.18 w.	43-44
Jülich	*Prussia*	50.55 N.	6.21 E.	55-56
Julier Pass	*Switzerland*	46.28 N.	9.44 E.	59-60
Jumet	*Belgium*	50.24 N.	4.24 E.	47
Jumilla	*Spain*	38.27 N.	1.18 w.	71-72
Jumla	*Nepal*	29.17 N.	82.13 E.	91-92
Jumna River	*N.-W. Provinces*	28.0 N.	77.32 E.	89-90
Junagarh	*Bombay*	21.31 N.	70.36 E.	89-90
Junction City	*Kansas*	39.1 N.	96.43 w.	129-30
Junee	*New S. Wales*	34.40 S.	147.33 E.	150
Jungfrau, Mount	*Switzerland*	46.33 N.	7.58 E.	59-60
Juniata River	*Pennsylvania*	40.30 N.	77.46 w.	133-34
Junin, dep.	*Peru*	12.0 S.	75.0 w.	143-44
Juniper Green	*Scotland*	55.54 N.	3.16 w.	41-42
Junki de Baracoa	*Cuba*	20.20 N.	74.30 w.	135-36
Junkiad Lake	*Tibet*	30.40 N.	82.5 E.	99-100
Junnar	*Bombay*	19.12 N.	73.58 E.	93-94
Jupiter Ammon	*Egypt*	29.0 N.	25.30 E.	108
Jura, dep.	*France*	46.45 N.	5.40 E.	49-50
Jura, Paps of (Mountains)	*Scotland*	55.53 N.	6.1 w.	39-40
Jura, Sound of	*Scotland*	56.0 N.	5.45 w.	39-40
Jura Island	*Scotland*	55.57 N.	5.55 w.	39-40
Jura Mountains	*France*	47.0 N.	6.30 E.	49-50
Jurjura, Mt.	*Algeria*	36.35 N.	4.0 E.	107
Jurua, Rio	*Brazil*	7.0 S.	67.42 w.	139-40
Jüterbog	*Prussia*	51.59 N.	13.2 E.	55-56
Jutiapa	*Guatemala*	14.20 N.	89.57 w.	135-36
Juticalpa	*Honduras*	14.43 N.	85.43 w.	135-36
Jutland, prov.	*Denmark*	56.30 N.	9.0 E.	48
Kaafjord	*Norway*	69.59 N.	23.0 E.	73-74
Kaarta	*French Sudan*	15.0 N.	10.0 w.	109-10
Kabadian	*Bokhara*	37.53 N.	68.9 E.	86
Kabara	*W. Sahara*	17.32 N.	3.2 w.	109-10
Kabin	*Siam*	14.5 N.	102.58 E.	95
Kaboda	*Japan*	39.35 N.	139.55 E.	103-4
Kabompo River	*Central Africa*	13.55 S.	24.5 E.	113-14
Kabrai	*N.-W. Provinces*	25.23 N.	80.5 E.	91-92
Kabul	*Afghanistan*	34.35 N.	69.0 E.	89-90
Kabul River	*Afghanistan*	34.40 N.	68.30 E.	89-90
Kabylia, region	*Algeria*	36.40 N.	4.0 E.	107
Kachaura	*N.-W. Provinces*	27.29 N.	78.21 E.	89-90
Kacbb	*See* Cutch.			
Kaebin	*Burma*	25.0 N.	97.0 E.	95
Kadaba	*Mysore*	13.15 N.	76.53 E.	93-94
Kadaiyam	*Madras*	8.41 N.	77.30 E.	93-94
Kadaiyanallur	*Madras*	9.5 N.	77.23 E.	93-94
Kadambur	*Madras*	9.0 N.	77.54 E.	93-94
Kadana	*Bombay*	11.42 N.	75.44 E.	93-94
Kadapa	*See* Cuddapah.			
Kadei River	*French Congo*	4.0 N.	15.0 E.	109-10
Kadi	*Bombay*	23.17 N.	72.21 E.	89-90
Kadikoi	*Bulgaria*	43.42 N.	25.59 E.	63-64
Kadikoi	*Asiatic Turkey*	41.0 N.	29.0 E.	81-82
Kadina	*South Australia*	34.0 S.	137.40 E.	152
Kadipur	*Oudh*	26.11 N.	82.22 E.	91-92
Kaduna River	*Nigeria*	10.0 N.	6.18 E.	109-10
Kadwa	*Bengal*	25.38 N.	87.47 E.	91-92
Kaffa	*Abyssinia*	7.36 N.	36.40 E.	111-12
Kaffa	*Russia*	45.4 N.	35.25 E.	75-76
Kaffraria	*Cape Colony*	31.30 S.	28.25 E.	117-18
Kafiristan	*Central Asia*	35.0 N.	71.0 E.	89-90
Kafirkot	*Punjab*	32.30 N.	71.23 E.	89-90
Kafue River	*Brit. Cent. Africa*	16.0 S.	26.40 E.	113-14
Kagal	*Bombay*	16.34 N.	74.21 E.	93-94
Kagalnik	*Russia*	47.4 N.	39.19 E.	75-76
Kagan	*Punjab*	34.47 N.	75.34 E.	89-90
Kage Fjord	*Sweden*	64.50 N.	21.0 E.	73-74
Kagera River	*Ger. E. Africa*	1.0 S.	32.0 E.	115-16
Kagoshima	*Japan*	31.33 N.	130.36 E.	103-4
Kaban	*Brit. Baluchistan*	29.12 N.	69.0 E.	89-90
Kahla	*Germany*	50.47 N.	11.35 E.	55-56
Kahlengebirge	*Austria*	48.20 N.	16.20 E.	61-62
Kablur, state	*Punjab*	31.20 N.	76 40 E.	89-90
Kabror	*Punjab*	29.37 N.	71.58 E.	89-90
Kabuta	*Punjab*	33.35 N.	73.26 E.	89-90
Kaiana	*Finland*	64.14 N.	27.43 E.	75-76
Kaiapoi	*New Zealand*	43.36 S.	173.20 E.	153-54
Kaietur Fall	*British Guiana*	5.8 N.	59.19 w.	139-40
Kai-feng	*China*	34.53 N.	114.40 E.	101-2
Kaibu	*New Zealand*	35.59 S.	173.52 E.	153-54
Kai-bwa-fu	*China*	23.25 N.	104.6 E.	101-2
Kaikoura	*New Zealand*	42.1 S.	173.30 E.	153-54
Kailas, Mt	*Tibet*	31.4 N.	81.22 E.	99-100
Kailashabr	*Bengal*	29.19 N.	92.2 E.	91-92
Kailwara	*Udaipur*	25.8 N.	73.38 E.	89-90
Kaimabra	*Oudh*	28.0 N.	80.44 E.	91-92
Kaimanawa Ra.	*New Zealand*	39.0 S.	176.0 E.	153-54
Kaimeni Islands	*Greece*	36.46 N.	24.39 E.	65-66
Kaimganj	*N.-W. Provinces*	27.33 N.	79.24 E.	91-92
Kaimur Hills	*Baghelkhand*	24.32 N.	83.30 E.	91-92
Kain	*Persia*	33.30 N.	59.1 E.	81-82

		Lat.	Long.	Map
Kaingaroa Plain	*New Zealand*	38.0 N.	176.28 E.	153-54
Kainsk	*W. Siberia*	55.27 N.	78.17 E.	85
Kaipara Harbour	*New Zealand*	36.25 S.	174.6 E.	153-54
Kaiping	*China*	39.40 N.	118.20 E.	101-2
Kaiping-hsien	*Manchuria*	40.30 N.	122.20 E.	101-2
Kaipong Islands	*China*	21.50 N.	115.0 E.	101-2
Kaira	*Bombay*	22.44 N.	72.44 E.	89-90
Kairana	*N.-W. Provinces*	29.23 N.	77.15 E.	89-90
Kairwan	*Tunis*	35.40 N.	10.3 E.	107
Kaisarieh	*Asiatic Turkey*	38.41 N.	35.30 E.	81-82
Kaisar-jo-Tando	*Sindh, Bombay*	25.24 N.	68.35 E.	89-90
Kaiser Wilhelm Canal	*Germany*	54.0 N.	9.40 E.	55-56
Kaiser Wilhelm's Land	*New Guinea*	5.0 S.	143.30 E.	145-46
Kaiserin Augusta River	*New Guinea*	4.30 S.	143.0 E.	145-46
Kaiserslautern	*Germany*	49.26 N.	7.46 E.	55-56
Kaiserstuhl	*Germany*	48.6 N.	7.40 E.	55-56
Kaiserswerth	*Prussia*	51.20 N.	6.48 E.	55-56
Kaitangata	*New Zealand*	46.16 S.	169.58 E.	153-54
Kaithal	*Punjab*	29.48 N.	76.26 E.	89-90
Kaitoke	*New Zealand*	41.3 S.	175.12 E.	153-54
Kai-yuen	*Manchuria*	42.40 N.	123.57 E.	99-100
Kajak	*Brit. Baluchistan*	29.20 N.	68.2 E.	89-90
Kajeli	*Buru, E. Indies*	3.30 S.	127.12 E.	96
Kajoualwang, L.	*Quebec*	47.45 N.	72.5 W.	125
Kakanui	*New Zealand*	45.10 S.	170.50 E.	153-54
Kakar	*Sindh, Bombay*	26.58 N.	67.44 E.	89-90
Kakora	*N.-W. Provinces*	27.52 N.	79.5 E.	91-92
Kakori	*N.-W. Provinces*	26.52 N.	80.50 E.	91-92
Kaksa	*Bengal*	23.27 N.	87.30 E.	91-92
Kala Drasan	*Chitral*	36.20 N.	72.18 E.	89-90
Kala Ghori	*Afghan Turkistan*	35.59 N.	68.44 E.	89-90
Kala Sultanieh	*Anatolia*	40.8 N.	26.24 E.	81-82
Kala Yust	*Wakhan*	36.58 N.	72.52 E.	86
Kalabagh	*Punjab*	32.58 N.	71.27 E.	89-90
Kalach	*Russia*	49.0 N.	43.15 E.	75-76
Kaladgi	*Bombay*	16.13 N.	75.53 E.	93-94
Kalafat	*Rumania*	43.59 N.	22.55 E.	63-64
Kalahari Desert	*South Africa*	24.0 S.	22.0 E.	117-18
Kalahasti	*Madras*	13.45 N.	79.44 E.	93-94
Kalakad	*Madras*	8.31 N.	77.35 E.	93-94
Kalamaki	*Greece*	37.55 N.	23.1 E.	65-66
Kalamata (Koron), Gulf of	*Greece*	36.55 N.	22.5 E.	65-66
Kalamazoo & R.	*Michigan*	42.20 N.	85.37 W.	133-34
Kalan Barak Pass	*Brit. Baluchistan*	29.50 N.	66.30 E.	89-90
Kalanaur	*Punjab*	32.1 N.	75.12 E.	89-90
Kalaroa	*Bengal*	22.43 N.	89.8 E.	91-92
Kalat-ez-Zerka	*Palestine*	32.6 N.	36.6 E.	83
Kalau	*Prussia*	51.45 N.	13.59 E.	55-56
Kalavryta	*Greece*	38.2 N.	22.8 E.	65-66
Kalawad	*Bombay*	22.12 N.	70.24 E.	89-90
Kalbe	*Prussia*	52.39 N.	11.23 E.	55-56
Kaldenkirchen	*Prussia*	51.19 N.	6.13 E.	55-56
Kaledjik	*Anatolia*	40.4 N.	33.19 E.	81-82
Kalgan	*China*	40.50 N.	114.55 E.	101-2
Kalgoorlie	*W. Australia*	30.45 S.	121.30 E.	147-48
Kaliazin	*Russia*	40.46 N.	49.23 E.	75-76
Kalingapatnam	*Madras*	18.20 N.	84.10 E.	93-94
Kalingiya Pass	*Madras*	20.6 N.	84.30 E.	93-94
Kalinjar	*N.-W. Provinces*	25.1 N.	80.32 E.	91-92
Kalisz	*Russia*	51.46 N.	18.9 E.	75-76
Kalix River	*Sweden*	67.0 N.	22.30 E.	73-74
Kalkandelen	*Turkey*	42.2 N.	21.18 E.	63-64
Kall, Lake	*Sweden*	63.40 N.	13.0 E.	73-74
Kallakurichi	*Madras*	11.44 N.	79.1 E.	93-94
Kallikot	*Madras*	19.36 N.	85.8 E.	93-94
Kalmar and Sd.	*Sweden*	56.39 N.	16.22 E.	73-74
Kalmeshwar	*Central Provinces*	21.14 N.	78.58 E.	89-90
Kalna	*Bengal*	23.13 N.	88.25 E.	91-92
Kalocsa	*Hungary*	46.31 N.	18.58 E.	61-62
Kalpi	*N.-W. Provinces*	26.7 N.	79.47 E.	91-92
Kalsi	*N.-W. Provinces*	30.32 N.	77.53 E.	89-90
Kaluga	*Russia*	54.32 N.	36.18 E.	75-76
Kalungwisi River	*Brit. Cent. Africa*	9.30 S.	29.30 E.	115-16
Kalwarya	*Russia*	54.24 N.	23.6 E.	75-76
Kalyan	*Bombay*	19.14 N.	73.10 E.	93-94
Kalyani	*Haidarabad*	17.53 N.	76.59 E.	93-94
Kalymnos Island	*Turkey*	37.0 N.	27.0 E.	63-64
Kama River	*Russia*	55.30 N.	51.0 E.	75-76
Kamamet	*Haidarabad*	17.15 N.	80.11 E.	93-94
Kaman	*Rajputana*	27.40 N.	77.15 E.	89-90
Kamaran Island	*Red Sea*	15.25 N.	42.24 E.	81-82
Kamchatka Pen.	*Asiatic Russia*	55.0 N.	160.0 E.	85
Kamenetz Podolsk	*Russia*	48.42 N.	26.33 E.	75-76
Kamenz	*Saxony*	51.17 N.	14.5 E.	57-58
Kamerun	*West Africa*	3.40 N.	12.0 E.	109-10
Kames	*Scotland*	55.52 N.	5.15 W.	39-40
Kamies Sector Berg	*Cape Colony*	30.18 S.	18.30 E.	117-18
Kamishin	*Russia*	50.5 N.	45.18 E.	75-76
Kamloops	*British Columbia*	50.40 N.	120.17 E.	128
Kamo	*New Zealand*	35.44 S.	174.15 E.	153-54
Kamorta Island	*Nicobar Islands*	8.0 N.	93.0 E.	95
Kamouraska	*Quebec*	47.31 N.	69.58 W.	125
Kampala	*Uganda*	0.10 N.	32.35 E.	113-14
Kampar River	*Sumatra*	8.0 S.	101.0 E.	96
Kampen	*Holland*	52.33 N.	5.55 E.	47
Kampot	*Cambodia*	10.35 N.	104.0 E.	95
Kampti	*Central Provinces*	21.13 N.	79.14 E.	91-92
Kamtchyk River	*Bulgaria*	43.0 N.	28.0 E.	63-64
Kanagawa	*Japan*	35.29 N.	139.42 E.	103-4
Kanah	*Palestine*	33.12 N.	35.12 E.	84
Kanah River	*Palestine*	32.28 N.	34.53 E.	84
Kanara	*Bombay*	15.0 N.	75.0 E.	93-94
Kanauj	*N.-W. Provinces*	27.3 N.	79.58 E.	91-92
Kanawha River	*W. Virginia*	38.14 N.	81.22 W.	133-34
Kanazawa	*Japan*	36.50 N.	136.55 E.	103-4
Kanchanjanga, Mount	*North India*	27.42 N.	88.11 E.	91-92
Kan-chan	*China*	38.59 N.	100.57 E.	99-100
Kan-chau-fu	*China*	25.56 N.	114.54 E.	101-2
Kandahar	*Afghanistan*	31.36 N.	65.40 E.	87-88
Kandalaksha	*Russia*	67.10 N.	32.23 E.	75-76
Kandalaksha B.	*Russia*	66.30 N.	33.30 E.	75-76
Kandapur	*Madras*	13.38 N.	74.42 E.	61-62
Kandarki	*N.-W. Provinces*	28.39 N.	78.48 E.	89-90
Kandavu Island	*Fiji Islands*	19.0 S.	178.15 E.	153-54
Kandy	*Ceylon*	7.18 N.	80.41 E.	93-94
Kanea	*Crete*	35.28 N.	24.2 E.	65-66
Kanef	*Russia*	49.35 N.	31.31 E.	75-76
Kanem, country	*Western Sudan*	15.0 N.	15.0 E.	109-10
Kanesville	*Iowa*	41.18 N.	95.58 W.	129-30
Kangaroo Flat	*Victoria*	36.49 S.	144.16 E.	149
Kangaroo Island	*South Australia*	35.50 S.	137.20 E.	152
Kangaroo Valley	*New S. Wales*	34.30 S.	150.30 E.	150
Kangayam	*Madras*	11.1 N.	77.36 E.	93-94
Kangean Islands	*Dutch E. Indies*	6.50 S.	115.15 E.	96
Kangra	*Punjab*	32.5 N.	76.18 E.	89-90
Kangwön, prov.	*Korea*	37.0 N.	128.0 E.	103-4
Kan-gyi-daung	*Burma*	16.56 N.	94.56 E.	95
Kanhad	*Haidarabad*	20.16 N.	75.11 E.	93-94
Kan-hoa	*Annam*	11.48 N.	108.54 E.	91-92
Kanigiri	*Madras*	15.23 N.	79.32 E.	93-94
Kaniguram	*Waziristan*	32.29 N.	69.50 E.	89-90
Kanin, Cape	*Russia*	68.38 N.	43.30 E.	75-76
Kanin Peninsula	*Russia*	68.0 N.	45.0 E.	75-76
Kanitz	*Austria*	49.5 N.	16.30 E.	61-62
Kaniva	*Victoria*	36.40 S.	141.30 E.	149
Kanizsa, Nagy	*Hungary*	46.28 N.	17.0 E.	61-62
Kanizsa, O.	*Hungary*	46.4 N.	20.3 E.	61-62
Kanjera	*Central India*	24.39 N.	75.16 E.	89-90
Kanjia	*Central Provinces*	24.24 N.	78.15 E.	89-90
Kanjikkovil	*Madras*	11.22 N.	77.38 E.	93-94
Kankakee	*Illinois*	41.6 N.	87.54 W.	133-34
Kankakee River	*Indiana*	41.9 N.	87.42 W.	133-34
Kankan	*Western Sudan*	10.22 N.	8.42 W.	109-10
Kankanhalli	*Mysore*	12.33 N.	77.28 E.	93-94
Kankare	*Western Sudan*	10.17 N.	7.28 W.	109-10
Kanker	*Central Provinces*	20.15 N.	81.32 E.	93-94
Kankhal	*N.-W. Provinces*	29.56 N.	78.11 E.	89-90
Kan-kiang (R.)	*China*	26.30 N.	114.50 E.	101-2
Kankraoli	*Udaipur*	25.3 N.	73.52 E.	89-90
Kankrej	*Bombay*	24.0 N.	72.0 E.	89-90
Kanmantoo	*South Australia*	35.5 S.	139.4 E.	152
Kannamangalem	*Travancore*	9.15 N.	76.30 E.	93-94
Kannankurchi	*Madras*	11.42 N.	78.13 E.	93-94
Kannanur	*Madras*	11.5 N.	78.37 E.	93-94
Kan-Ngen	*Hainan, China*	18.50 N.	108.20 E.	99-100
Kannirapalli	*Travancore*	9.34 N.	76.50 E.	93-94
Kannivadi	*Koimbatur*	10.49 N.	77.50 E.	93-94
Kannivadi	*Madura, Madras*	10.22 N.	77.53 E.	93-94
Kano	*Nigeria*	12.0 N.	8.17 E.	109-10
Kanor	*Udaipur*	24.25 N.	74.5 E.	89-90
Kanowna	*W. Australia*	30.37 S.	121.39 E.	147-48
Kansas	*Missouri*	39.7 N.	94.38 W.	129-30
Kansas, state	*United States*	37.10 N.	98.0 W.	129-30
Kansk	*Siberia*	56.12 N.	95.39 E.	85
Kan-su, prov.	*China*	39.0 N.	98.0 E.	99-100
Kantilo	*Orissa, Bengal*	20.22 N.	85.14 E.	93-94
Kanturk	*Ireland*	52.11 N.	8.54 W.	43-44
Kanum	*Punjab*	31.40 N.	78.30 E.	89-90
Kanuparti	*Madras*	15.35 N.	80.15 E.	93-94
Kanya	*Bechuanaland*	24.54 S.	25.36 E.	117-18
Kanzam Pass	*Punjab*	32.24 N.	77.41 E.	89-90
Kaoko, dist.	*Ger. S.-W. Africa*	19.30 S.	14.0 E.	113-14
Kap	*Madras*	13.13 N.	74.47 E.	93-94
Kapad	*Madras*	11.23 N.	75.46 E.	93-94
Kapileshwara-puram	*Madras*	16.20 N.	80.54 E.	93-94
Kapiti Island	*New Zealand*	40.52 S.	174.57 E.	153-54
Kapiyur	*Travancore*	9.24 N.	76.39 E.	93-94
Kaponga	*New Zealand*	39.10 S.	174.0 E.	153-54
Kapos River	*Hungary*	46.12 N.	18.10 E.	61-62
Kaposvar	*Hungary*	46.23 N.	17.49 E.	61-62
Kappel	*Switzerland*	47.13 N.	8.31 E.	59-60
Kapshi	*Bombay*	16.24 N.	74.20 E.	93-94
Kapuas, River	*Borneo*	0.50 S.	114.0 E.	96
Kapunda	*South Australia*	34.20 S.	139.0 E.	152
Kapurthala	*Punjab*	31.23 N.	75.25 E.	89-90
Kara Bugaz Gulf	*Asiatic Russia*	41.12 N.	53.30 E.	86
Kara Mines	*Siberia*	54.0 N.	116.0 E.	85
Kara Sea	*Asiatic Russia*	73.0 N.	65.0 E.	85
Kara Strait	*Russia*	71.0 N.	57.0 E.	85
Kara Su (River)	*Turkey*	41.22 N.	24.0 E.	63-64
Karabeal	*Victoria*	37.30 S.	142.13 E.	149
Karachi	*Bombay*	24.51 N.	67.4 E.	89-90
Kara-darya	*Central Asia*	40.45 N.	72.20 E.	85
Karagwe	*Central Africa*	2.0 S.	31.28 E.	115-16
Karaia	*Gwalior*	25.53 N.	78.3 E.	89-90
Karaja Focha	*Turkey in Asia*	38.40 N.	26.43 E.	81-82
Karakoram Ra.	*Kashmir*	36.0 N.	76.0 E.	89-90
Karakorum, ruins	*Mongolia*	47.30 N.	102.0 E.	99-100
Kara-kul (L.)	*Pamir*	39.0 N.	73.30 E.	86
Kara-kum Desert	*Asiatic Russia*	39.45 N.	59.30 E.	86
Karaman	*Asiatic Turkey*	37.10 N.	33.13 E.	81-82
Karamnasa River	*Bengal*	24.35 N.	83.42 E.	91-92
Karampan	*Ceylon*	9.42 N.	79.52 E.	93-94
Karanbas	*N.-W. Provinces*	28.18 N.	78.21 E.	89-90
Karanja	*Berar*	20.29 N.	77.32 E.	93-94
Karanja	*Central Provinces*	21.10 N.	78.27 E.	89-90
Karas Mts.	*Ger. S.-W. Africa*	27.30 S.	18.42 E.	117-18
Karashar	*China*	42.18 N.	87.18 E.	99-100
Karatagh Pass	*Kashmir*	35.50 N.	78.20 E.	89-90
Kara-tau (Mts.)	*Asiatic Russia*	43.0 N.	68.0 E.	86
Karategin, dist.	*Bokhara*	39.0 N.	70.0 E.	86
Karativu Island	*Ceylon*	9.44 N.	79.52 E.	93-94
Karauli	*Rajputana*	26.30 N.	77.4 E.	89-90
Karawanken Mts.	*Austria*	46.30 N.	14.30 E.	61-62
Karczag	*Hungary*	47.19 N.	20.56 E.	61-62
Karema	*German E. Africa*	6.48 S.	30.42 E.	115-16
Karenni, dist.	*Burma*	19.12 N.	97.0 E.	95
Kargil	*Kashmir*	34.30 N.	76.13 E.	89-90
Karhad	*Bombay*	17.15 N.	74.12 E.	93-94
Karhal	*N.-W. Provinces*	27.0 N.	78.59 E.	89-90
Karharbari	*Bengal*	24.10 N.	86.16 E.	91-92
Kariba Gorge	*Zambezi River*	16.20 S.	28.50 E.	115-16
Karikal	*Madras*	10.55 N.	79.52 E.	93-94
Karimata Strait	*Borneo, &c.*	2.30 S.	109.0 E.	96
Karimganj	*Assam*	24.52 N.	92.24 E.	91-92
Karimon Java I.	*East Indies*	6.0 S.	110.30 E.	96
Karjat	*Bombay*	18.33 N.	75.3 E.	93-94
Karkal	*Madras*	13.15 N.	75.2 E.	93-94
Karkam	*Bombay*	17.52 N.	75.20 E.	93-94
Karkang	*Tibet*	29.0 N.	92.0 E.	99-100
Karkog	*Eastern Sudan*	12.54 N.	34.24 E.	111-12
Karli	*Bombay*	18.45 N.	73.31 E.	93-94
Karlovitz	*Hungary*	45.11 N.	19.56 E.	61-62
Karlovo	*E. Rumelia*	42.37 N.	24.48 E.	63-64
Karlsbad	*Austria*	50.13 N.	12.53 E.	61-62
Karlsborg	*Sweden*	58.34 N.	14.28 E.	73-74
Karlsburg	*Hungary*	46.5 N.	23.34 E.	61-62
Karlshafen	*Germany*	51.42 N.	9.37 E.	55-56
Karlskrona	*Sweden*	56.9 N.	15.39 E.	73-74
Karlsruhe	*Germany*	49.2 N.	8.23 E.	55-56
Karlstad	*Sweden*	59.23 N.	13.30 E.	73-74
Karlstadt	*Bavaria*	49.57 N.	9.46 E.	55-56
Karlstadt	*Croatia*	45.30 N.	15.34 E.	61-62
Karlstadt	*Hungary*	45.30 N.	15.34 E.	61-62
Karnak	*Egypt*	25.40 N.	32.43 E.	108
Karnal	*Punjab*	29.42 N.	77.2 E.	89-90
Kärnten, duchy	*Austria*	46.40 N.	14.0 E.	61-62
Karnul	*Madras*	15.50 N.	78.5 E.	93-94
Karo Sea	*Fiji*	18.0 S.	180.0 W.	153-54
Karonga	*Nyasaland*	9.58 S.	33.50 E.	115-16
Karor	*Punjab*	31.14 N.	70.59 E.	89-90
Karpathos Island	*Asiatic Turkey*	35.40 N.	27.7 E.	81-82
Karra	*N.-W. Provinces*	25.42 N.	81.24 E.	91-92
Karree Bergen	*Cape Colony*	31.0 S.	21.0 E.	117-18
Karridale	*W. Australia*	34.12 S.	115.5 E.	147-48
Karroo, Great	*Cape Colony*	33.6 S.	22.0 E.	117-18
Kars	*Russia*	40.36 N.	43.9 E.	75-76
Karshi	*Bokhara*	38.23 N.	65.52 E.	86
Karsiang	*Bengal*	26.53 N.	88.20 E.	91-92
Karst Hills	*Austria*	45.50 N.	14.0 E.	61-62
Kartarpur	*Punjab*	31.27 N.	75.32 E.	89-90
Karufa River	*Dutch N. Guinea*	3.50 S.	133.20 E.	145-46
Karumbhar I.	*Bombay*	22.26 N.	69.4 E.	89-90
Karun River	*Central Provinces*	21.10 N.	81.25 E.	91-92
Karun River	*Persia*	31.0 N.	48.30 E.	81-82
Karungapalli	*Travancore*	9.5 N.	76.35 E.	93-94
Karunguli	*Madras*	12.32 N.	79.57 E.	93-94
Karur	*Madras*	10.58 N.	78.7 E.	93-94
Karwai	*Bhopal*	24.7 N.	78.5 E.	89-90
Karwar	*Bombay*	14.50 N.	74.14 E.	93-94
Karwi-Tarhawan	*N.-W. Provinces*	25.12 N.	80.57 E.	91-92
Kasandra	*Bombay*	22.54 N.	72.33 E.	89-90
Kasanlik	*E. Rumelia*	42.33 N.	25.27 E.	63-64
Kasaragod	*Madras*	12.30 N.	75.2 E.	93-94
Kasauli	*Punjab*	30.53 N.	77.1 E.	89-90
Kasbek, Mount	*Russia*	43.0 N.	44.30 E.	75-76
Kasbin	*Persia*	36.11 N.	49.56 E.	81-82
Kaschau	*Hungary*	48.42 N.	21.17 E.	61-62
Kasganj	*N.-W. Provinces*	27.48 N.	78.42 E.	89-90
Kashan	*Persia*	33.50 N.	51.47 E.	81-82
Kashgar	*E. Turkistan*	39.25 N.	76.4 E.	86
Kashmir, state	*North India*	34.6 N.	74.55 E.	89-90
Kashmor	*Bombay*	28.26 N.	69.36 E.	89-90
Kasim	*Arabia*	27.0 N.	44.40 E.	81-82
Kasimbazar	*Bengal*	24.8 N.	88.19 E.	91-92
Kasimkota	*Madras*	17.40 N.	83.0 E.	93-94
Kasimov	*Russia*	54.53 N.	41.29 E.	75-76
Kasipur	*N.-W. Provinces*	29.13 N.	78.59 E.	89-90
Kaskaskia River	*Illinois*	38.50 N.	89.12 W.	133-34
Kasla	*British Columbia*	49.56 N.	116.55 W.	128
Kasongo	*Congo State*	1.50 S.	0.55 E.	113-14
Kasos Island	*Anatolia*	35.25 N.	27.0 E.	81-82
Kasr Dongola	*Sudan*	19.11 N.	30.23 E.	111-12
Kassa	*See* Kaschau.			
Kassaba	*Anatolia*	38.8 N.	27.45 E.	81-82
Kassai River	*Congo State*	3.30 S.	18.0 E.	113-14
Kassala	*Sudan*	15.30 N.	36.10 E.	111-12
Kassan	*Ferghana*	41.20 N.	71.36 E.	86
Kastamuni	*Anatolia*	41.23 N.	33.43 E.	81-82
Kastoria	*Turkey*	40.34 N.	21.19 E.	63-64
Kasur	*Punjab*	31.7 N.	74.31 E.	89-90
Katahdin, Mt.	*Maine*	45.52 N.	68.54 W.	133-34
Katak	*See* Cuttack.			
Katanga	*Congo Free State*	10.56 S.	27.20 E.	113-14
Katanning	*W. Australia*	33.38 S.	117.35 E.	147-48
Katar	*Arabia*	25.20 N.	52.0 E.	81-82
Katha	*Burma*	24.11 N.	96.24 E.	95
Kathiawar	*Bombay*	22.0 N.	71.0 E.	89-90
Katif	*Arabia*	26.32 N.	50.8 E.	81-82
Katima Rapids	*Zambezi River*	17.30 S.	24.20 E.	115-16
Katirur	*Madras*	11.59 N.	75.32 E.	93-94
Katla Volcano	*Iceland*	63.40 N.	19.0 W.	13-14
Katoomba	*New S. Wales*	33.27 S.	150.24 E.	150
Katrine, Loch	*Scotland*	56.14 N.	4.27 W.	41-42
Kattankudi	*Ceylon*	7.42 N.	81.43 E.	93-94
Kattegat	*Denmark*	56.50 N.	11.0 E.	48
Katzbach River	*Germany*	51.5 N.	15.42 E.	57-58
Katzen Gebirge	*Germany*	51.18 N.	17.12 E.	57-58
Katzenbuckel, Mount	*Germany*	49.29 N.	9.3 E.	55-56
Kauai Island	*Sandwich Islands*	22.0 N.	159.30 W.	155-56
Kaub	*Prussia*	50.5 N.	7.46 E.	55-56
Kaufmann, Mt.	*Central Asia*	39.20 N.	72.50 E.	86
Kaukapakapa	*New Zealand*	36.37 S.	174.29 E.	153-54
Kaulun	*Hong-kong*	22.20 N.	114.10 E.	99-100
Kauriali, River	*Nepal*	28.0 N.	81.18 E.	91-92
Kavali	*Madras*	14.55 N.	80.3 E.	93-94
Kaveri River	*See* Cauvery.			
Kavirondo	*Uganda*	0.0	35.0 E.	115-16
Kawa Kawa	*New Zealand*	37.36 S.	178.25 E.	153-54
Kawar Oasis	*Sahara*	19.0 N.	12.0 E.	109-10
Kawarau Gorge	*New Zealand*	45.0 S.	169.15 E.	153-54
Kawardha	*Central Provinces*	22.1 N.	81.15 E.	91-92
Kawhia Harbour	*New Zealand*	38.3 S.	174.50 E.	153-54
Kayal	*Madras*	8.40 N.	78.9 E.	93-94
Kayes	*French Sudan*	14.27 N.	11.30 W.	109-10
Kayuga	*New S. Wales*	32.15 S.	150.57 E.	150
Kazan	*Russia*	55.47 N.	49.3 E.	75-76
Kazan, div.	*Russia*	56.30 N.	50.0 E.	75-76
Kazan River	*Canada*	61.0 N.	100.0 W.	123-24
Kazbek, Mt.	*Caucasus*	42.45 N.	44.35 E.	75-76
Kazembe	*Brit. Cent. Africa*	8.47 S.	30.40 E.	115-16
Kazvin	*See* Kasbin.			

		Lat.	Long.	Map
Keadow	*Ireland*	54.3 N.	8.8 w.	43-44
Keady	*Ireland*	54.15 N.	6.42 w.	43-44
Keal, Loch na-	*Scotland*	56.29 N.	6.10 w.	39-40
Kealkill	*Ireland*	51.44 N.	9.42 w.	43-44
Kearney	*Nebraska*	40.35 N.	99.9 w.	131-32
Kearsarge, Mt.	*New Hampshire*	43.27 N.	71.45 w.	133-34
Kearsley	*England*	53.33 N.	2.24 w.	25-26
Kebabo	*Eastern Sudan*	24.0 N.	23.0 E.	111-12
Kebnekaisse, Mt.	*Sweden*	68.15 N.	18.35 E.	73-74
Kebra Baso Rapids. *See* Quebrabaço.				
Kecskemet	*Hungary*	46.54 N.	19.44 E.	61-62
Kedah, state	*Malay Peninsula*	6.0 N.	101.0 E.	95
Kedesh Naphtali	*Palestine*	33.8 N.	35.32 E.	84
Keel, L. & B.	*Ireland*	53.58 N.	10.5 w.	43-44
Keeling Islands	*Indian Ocean*	12.12 S.	96.54 E.	9-10
Keon, Mt.	*Scotland*	56.58 N.	3.0 w.	41-42
Keene	*New Hampshire*	42.53 N.	72.19 w.	133-34
Keeper Hill	*Ireland*	52.44 N.	8.15 w.	43-44
Keeragh Islands	*Ireland*	52.12 N.	6.44 w.	43-44
Keetmannshoop	*Ger. S.-W. Africa*	26.30 S.	18.2 E.	113-14
Keewatin	*Canada*	55.0 N.	95.0 w.	123-24
Kef	*Tunis*	36.8 N.	8.44 E.	107
Keffi	*Sokoto*	8.54 N.	7.48 E.	109-10
Kegworth	*England*	52.51 N.	1.17 w.	25-26
Kehl	*Germany*	48.35 N.	7.48 E.	55-56
Kei Islands	*East Indies*	5.30 S.	133.0 E.	96
Kei River	*Cape Colony*	32.27 S.	28.0 E.	117-18
Keig	*Scotland*	57.16 N.	2.40 w.	37-38
Keighley	*England*	53.52 N.	1.55 w.	25-26
Keil Berg	*Austria*	50.26 N.	12.40 E.	61-62
Keilor	*Victoria*	37.44 S.	144.51 E.	149
Keiss	*Scotland*	58.32 N.	3.7 w.	37-38
Keith	*Scotland*	57.33 N.	2.57 w.	37-38
Kekerangu	*New Zealand*	42.0 S.	175.0 E.	153-54
Kelantan, state	*Malay Peninsula*	5.20 N.	103.0 E.	95
Kelat	*See* Khelat.			
Kellett, Cape	*Franklin, Canada*	71.59 N.	125.14 w.	123-24
Kellevie	*Tasmania*	42.47 S.	147.53 E.	153-54
Kellio Law	*Scotland*	56.15 N.	2.46 w.	41-42
Kells	*Antrim, Ireland*	54.48 N.	6.13 w.	43-44
Kells	*Kerry, Ireland*	52.0 N.	10.7 w.	43-44
Kells	*Meath, Ireland*	53.43 N.	6.53 w.	43-44
Kells, Rhinns of	*Scotland*	55.10 N.	4.22 w.	41-42
Kells and River	*Kilkenny*	52.33 N.	7.17 w.	43-44
Kelly's Basin	*Tasmania*	42.23 S.	135.30 E.	153-54
Kelmscott	*W. Australia*	32.2 S.	116.2 E.	147-48
Kelso	*New S. Wales*	33.26 S.	149.43 E.	150
Kelso	*New Zealand*	45.45 S.	169.5 E.	153-54
Kelso	*Scotland*	55.37 N.	2.26 w.	41-42
Kelty	*Scotland*	56.8 N.	3.23 w.	41-42
Kelung	*China*	25.2 N.	121.45 E.	101-2
Kelva Mahim	*Bombay*	28.58 N.	76.20 E.	89-90
Kelvin, River	*Scotland*	55.58 N.	4.10 w.	41-42
Kem	*Russia*	64.58 N.	34.22 E.	75-76
Kem River	*Russia*	65.3 N.	33.0 E.	76-76
Kema	*Celebes Island*	1.20 N.	125.0 E.	96
Kemnay	*Scotland*	57.14 N.	2.27 w.	37-38
Kemp Island	*Antarctica*	66.30 S.	60.0 E.	12
Kempen	*Germany*	51.17 N.	17.59 E.	57-58
Kempen Land	*Netherlands*	51.15 N.	5.15 E.	47
Kempsey	*England*	52.8 N.	2.14 w.	29-30
Kempsey	*New S. Wales*	31.9 S.	152.50 E.	150
Kempston	*England*	52.7 N.	0.31 w.	29-30
Kempten	*Germany*	47.43 N.	10.18 E.	55-56
Kempton	*Tasmania*	42.32 S.	147.14 E.	153-54
Kemptville	*Ontario*	44.59 N.	75.42 w.	126
Ken, Loch	*Scotland*	55.3 N.	4.7 w.	41-42
Ken Water	*Scotland*	55.14 N.	4.8 w.	41-42
Kendal	*England*	54.19 N.	2.46 w.	23-24
Kendrapara	*Orissa, Bengal*	20.30 N.	86.28 E.	91-92
Kenduli	*Bengal*	23.39 N.	87.28 E.	91-92
Kench	*Egypt*	26.10 N.	32.40 E.	108
Kenfig	*Wales*	51.32 N.	3.45 w.	31-32
Kenia, Mount	*British E. Africa*	0.30 S.	37.30 E.	113-14
Kenia Peninsula	*Alaska*	60.0 N.	150.0 w.	121-22
Kenilworth	*England*	52.22 N.	1.35 w.	29-30
Kenmare	*Ireland*	51.53 N.	9.34 w.	43-44
Kenmare River	*Ireland*	51.45 N.	10.0 w.	43-44
Kenmore	*Scotland*	56.35 N.	4.0 w.	41-42
Kennebec, River	*Maine*	45.2 N.	69.57 w.	133-34
Kennedy, Lake	*Baffinland*	66.10 N.	73.0 w.	123-24
Kennedy, River	*Queensland*	15.0 S.	144.10 E.	151
Kennet River	*England*	51.25 N.	1.48 w.	29-30
Kennoway	*Scotland*	56.13 N.	3.3 w.	41-42
Kenosha	*Wisconsin*	42.33 N.	87.49 w.	133-34
Kent, co	*England*	51.15 N.	0.35 E.	27-28
Kent, River	*England*	54.22 N.	2.47 w.	23-24
Kenton	*England*	50.38 N.	3.28 w.	33-34
Kentucky, state	*United States*	37.10 N.	85.0 w.	133-34
Kentucky River	*Kentucky*	38.20 N.	84.53 w.	133-34
Keokuk	*Iowa*	40.22 N.	91.28 w.	133-34
Keonthal, state	*Punjab*	31.0 N.	77.20 E.	89-90
Keos Island	*Greece*	37.37 N.	24.20 E.	65-66
Keppel Bay	*Queensland*	23.20 S.	150.50 E.	151
Kerak	*Palestine*	31.18 N.	35.43 E.	83
Kerang	*Victoria*	35.40 S.	143.55 E.	149
Kerbola	*Asiatic Turkey*	32.35 N.	44.7 E.	81-82
Kereh	*Russia*	45.22 N.	36.29 E.	75-76
Kereh, Strait of	*Russia*	45.10 N.	36.33 E.	75-76
Keremeo	*British Columbia*	49.12 N.	119.56 w.	128
Keron	*Eritrea*	15.42 N.	38.30 E.	111-12
Kerguelen I.	*S. Pacific Ocean*	49.30 S.	70.0 E.	12
Kergunyah	*Victoria*	36.20 S.	147.0 E.	149
Keria	*E. Turkistan*	37.0 N.	81.40 E.	99-100
Kerio River	*Brit. E. Africa*	1.58 N.	36.0 E.	113-14
Kerki	*Bokhara*	38.12 N.	65.1 w.	86
Kerkuk	*Asiatic Turkey*	35.29 N.	44.30 E.	81-82
Kerkyra Island	*Greece*	39.35 N.	19.50 E.	65-66
Kermadec Is	*Pacific Ocean*	29.15 S.	177.56 w.	145-46
Kerman	*Persia*	30.20 N.	57.10 E.	81-82
Kermanshah	*Persia*	34.18 N.	46.37 E.	81-82
Kernsdorfer Höhe	*Germany*	53.32 N.	19.59 E.	57-58
Kerrora Island	*Scotland*	56.24 N.	5.32 w.	39-40
Kerry, co.	*Ireland*	52.10 N.	9.30 w.	43-44
Kerry Head	*Ireland*	52.25 N.	9.57 w.	43-44
Kersbrook	*South Australia*	34.47 S.	138.52 E.	152
Kerulen River	*Mongolia*	47.43 N.	112.30 E.	99-100
Kerur	*Bombay*	16.1 N.	75.36 E.	93-94
Kesabpur	*Bengal*	22.55 N.	89.16 E.	91-92
Keshin	*Arabia*	15.26 N.	51.41 E.	81-82
Kesho, Tong-king. *See* Hanoi.				
Kesmark	*Hungary*	49.8 N.	20.28 E.	61-62
Kesteven	*England*	53.2 N.	0.30 w.	25-26
Keston	*England*	51.21 N.	0.2 E.	27-28
Keswick	*England*	54.36 N.	3.8 w.	23-24
Keszthely	*Hungary*	46.47 N.	17.15 E.	61-62
Keti Bandar	*Sindh, Bombay*	24.9 N.	67.29 E.	89-90
Kettering	*England*	52.24 N.	0.44 w.	29-30
Kettle	*Scotland*	56.16 N.	3.7 w.	41-42
Kettlewell	*England*	54.9 N.	2.3 w.	23-24
Keunjhar	*Bengal*	21.1 N.	85.14 E.	91-92
Kew	*England*	51.29 N.	0.18 w.	29-30
Kew	*Victoria*	37.48 S.	145 3 E.	149
Keweenaw, Cape	*Michigan*	46.55 N.	88.12 w.	129-30
Kewell	*Victoria*	32.0 S.	142.0 E.	149
Key, Lough	*Ireland*	54.0 N.	8.15 w.	43-44
Key West	*Florida*	24.33 N.	81.48 w.	129-30
Keyneton	*South Australia*	34.34 S.	139.10 E.	152
Keynsham	*England*	51.25 N.	2.30 w.	33-34
Khab	*Bashahr, Punjab*	31.48 N.	78.41 E.	89-90
Khabarovka	*E. Siberia*	48.28 N.	183.6 E.	85
Khabur River	*Asiatic Turkey*	37.7 N.	42.30 E.	81-82
Khabur River	*Asiatic Turkey*	35.30 N.	40.42 E.	81-82
Khadki (Kirki)	*Bombay*	18.33 N.	73.54 E.	93-94
Khaf	*Persia*	34.41 N.	59.56 E.	81-82
Khaibar	*Arabia*	26.32 N.	40.22 E.	81-82
Khaibar Pass	*Afghanistan*	34.6 N.	71.5 E.	89-90
Khailar and R.	*Mongolia*	49.5 N.	118.29 E.	99-100
Khair	*N.-W. Provinces*	27.58 N.	77.53 E.	89-90
Khairahad	*Oudh*	27.32 N.	80.48 E.	91-92
Khairabad	*Punjab*	33.51 N.	72.14 E.	89-90
Khairagarh	*Central Provinces*	21.25 N.	81.2 E.	91-92
Khairpur	*Bahawalpur*	29.34 N.	72.17 E.	89-90
Khairpur	*Bombay*	27.31 N.	68.48 E.	89-90
Khairpur	*Punjab*	29.20 N.	70.51 E.	89-90
Khairpur, state	*Bombay*	26.10 N.	68.14 E.	89-90
Khajauli	*Bengal*	26.27 N.	85.57 E.	91-92
Khajuha	*N.-W. Provinces*	26.3 N.	80.34 E.	91-92
Khajura	*Bengal*	23.17 N.	89.17 E.	91-92
Khalasah	*Palestine*	31.6 N.	34.42 E.	83
Khalat	*See* Khelat.			
Kham, div.	*Tibet*	30.0 N.	97.0 E.	99-100
Khama's Country	*South Africa*	20.0 S.	25.0 E.	117-18
Khamar-daban	*Transbaikalia*	52.0 N.	107.0 E.	85
Khamba Jong	*Tibet*	28.17 N.	88.37 E.	99-100
Khamgaon	*Berar*	20.42 N.	76.37 E.	89-90
Khami	*China*	42.44 N.	93.52 E.	99-100
Khamiab	*Afghanistan*	37.40 N.	65.40 E.	86
Khan Tengri	*E. Turkistan*	42.12 N.	81.0 E.	85
Khanbaila	*Bahawalpur*	29.4 N.	70.52 E.	89-90
Khandagiri Hill	*Orissa, Bengal*	26.16 N.	85.50 E.	91-92
Khandale	*Bombay*	18.55 N.	73.25 E.	93-94
Khandauli	*Bengal*	26.27 N.	86.49 E.	91-92
Khandela	*Rajputana*	27.36 N.	75.32 E.	89-90
Khandesh	*Bombay*	21.0 N.	73.0 E.	89-90
Khandpara	*Orissa, Bengal*	20.16 N.	85.13 E.	91-92
Khandwa	*Central Provinces*	21.50 N.	76.23 E.	89-90
Khangai Mts.	*Mongolia*	48.0 N.	98.0 E.	85
Khangarh	*Punjab*	29.55 N.	71.12 E.	89-90
Khania, Crete	*See* Canea.			
Khania-dhana	*Bundelkhand*	25.2 N.	78.11 E.	89-90
Khanikin	*Persia*	34.21 N.	45.25 E.	81-82
Khanka Lake	*Asiatic Russia*	45.0 N.	132.0 E.	85
Khanpur	*Bahawalpur*	30.9 N.	71.16 E.	89-90
Khanpur	*Sindh, Bombay*	28.0 N.	68.47 E.	89-90
Khanua	*Rajputana*	27.2 N.	77.33 E.	89-90
Khanwahan	*Sindh, Bombay*	27.11 N.	68.18 E.	89-90
Khapa	*Central Provinces*	21.25 N.	79.2 E.	91-92
Kharakpur	*Bengal*	25.7 N.	86.35 E.	91-92
Kharar	*Punjab*	18.38 N.	75.31 E.	93-94
Kharauda	*Central India*	24.23 N.	75.33 E.	89-90
Kharda	*Bombay*	18.38 N.	75.31 E.	89-90
Kharela	*N.-W. Provinces*	25.32 N.	79.51 E.	91-92
Khargeh	*Egypt*	25.25 N.	30.38 E.	108
Khargon	*Central India*	21.52 N.	75.44 E.	89-90
Khariar	*Central Provinces*	20.18 N.	82.49 E.	89-90
Kharkhauda	*Punjab*	28.52 N.	76.57 E.	89-90
Kkarkov	*Russia*	49.59 N.	36.14 E.	75-76
Kharput	*Asiatic Turkey*	38.40 N.	39.20 E.	81-82
Kharsawan	*Bengal*	24.47 N.	85.52 E.	91-92
Khartum	*Egyptian Sudan*	15.36 N.	32.48 E.	111-12
Khash	*Afghanistan*	31.35 N.	62.45 E.	86
Khasi and Jaintia Hills	*Assam*	25.10 N.	91.0 E.	91-92
Khaskoi	*E. Rumelia*	42.0 N.	25.35 E.	63-64
Khatak Hills	*Punjab*	33.12 N.	71.10 E.	89-90
Khatanga Bay	*Siberia*	74.0 N.	112.0 E.	85
Khatauli	*N.-W. Provinces*	29.17 N.	77.46 E.	89-90
Khatmandu	*Nepal*	27.42 N.	85.12 E.	91-92
Khawak Pass	*Afghanistan*	35.37 N.	69.52 E.	89-90
Khazr River	*Asiatic Turkey*	36.10 N.	43.30 E.	81-82
Khed	*Bombay*	18.51 N.	73.56 E.	93-94
Khekera	*N.-W. Provinces*	28.52 N.	77.20 E.	89-90
Khelat	*Baluchistan*	28.53 N.	66.28 E.	89-90
Khelat-i-Ghilzai	*Afghanistan*	32.13 N.	66.59 E.	89-90
Khemkarn	*Punjab*	31.9 N.	74.37 E.	89-90
Kheralu	*Baroda*	23.54 N.	72.40 E.	89-90
Kheri	*Oudh*	27.54 N.	81.50 E.	91-92
Kherson	*Russia*	46.39 N.	32.32 E.	75-76
Kherwara	*Udaipur*	24.4 N.	73.40 E.	89-90
Khesar	*Sindh, Bombay*	25.22 N.	70.32 E.	89-90
Khilchipur	*Bhopal*	24.2 N.	76.37 E.	89-90
Khimlasa	*Central Provinces*	24.13 N.	78.25 E.	89-90
Khingan Mts.	*Mongolia*	47.0 N.	120.0 E.	85
Khinjan	*Afghanistan*	35.40 N.	68.7 E.	89-90
Khipra	*Sindh, Bombay*	25.49 N.	69.25 E.	89-90
Khiron	*Oudh*	26.18 N.	80.59 E.	91-92
Khirpai	*Bengal*	22.43 N.	87.39 E.	91-92
Khiva	*Central Asia*	41.18 N.	60.22 E.	86
Khoi	*Persia*	38.33 N.	45.5 E.	81-82
Khojah Saleh	*Asiatic Russia*	37.20 N.	66.0 E.	86
Khojak Pass	*Brit. Baluchistan*	30.55 N.	66.34 E.	89-90
Khojent	*Asiatic Russia*	41.23 N.	68.42 E.	85
Khokand	*Asiatic Russia*	40.38 N.	71.0 E.	85
Kholapur	*Berar*	20.56 N.	77.34 E.	93-94
Kholm	*Russia*	57.9 N.	31.8 E.	75-76
Khong	*Siam*	14.6 N.	105.46 E.	95
Khong Rapids	*Me-kong, Siam*	13.58 N.	106.0 E.	95
Khonsar	*Persia*	33.8 N.	50.28 E.	81-82
Khoper River	*Russia*	51.30 N.	42.36 E.	75-76
Khoramahad	*Persia*	33.32 N.	47.43 E.	81-82
Khorasan, prov.	*Persia*	34.40 N.	58.0 E.	81-82
Khorwa	*Sindh, Bombay*	24.45 N.	68.28 E.	89-90
Khotan	*E. Turkistan*	37.4 N.	80.2 E.	85
Khotin	*Russia*	48.32 N.	27.30 E.	75-76
Khudaganj	*N.-W. Provinces*	28.8 N.	79.46 E.	91-92
Khudian	*Punjab*	30.59 N.	74.19 E.	89-90
Khujji	*Central Provinces*	21.57 N.	81.58 E.	91-92
Khulm	*Afghanistan*	36.30 N.	68.18 E.	89-90
Khulna	*Bengal*	22.49 N.	89.37 E.	91-92
Khun	*Bombay*	22.3 N.	72.18 E.	89-90
Khurdha	*Orissa, Bengal*	20.11 N.	85.40 E.	91-92
Khurja	*N.-W. Provinces*	28.15 N.	77.54 E.	89-90
Khushab	*Punjab*	32.18 N.	72.24 E.	89-90
Khushalgarh	*Punjab*	33.28 N.	71.59 E.	89-90
Khutahan	*N.-W. Provinces*	25.58 N.	82.37 E.	91-92
Khutu	*Ger. East Africa*	7.42 S.	37.30 E.	115-16
Khuzistan, prov.	*Persia*	31.20 N.	50.0 E.	81-82
Khvalinsk	*Russia*	52.27 N.	48.5 E.	75-76
Khyber Pass	*See* Khaibar.			
Kia-hsing-fu	*China*	30.53 N.	120.33 E.	101-2
Kiakhta	*Asiatic Russia*	50.16 N.	106.44 E.	85
Kia-ling-kiang	*China*	31.33 N.	106.0 E.	101-2
Kialla	*Victoria*	36.23 S.	145.30 E.	149
Kiama	*New S. Wales*	34.40 S.	150.52 E.	150
Kiamari	*Bombay*	24.49 N.	67.2 E.	89-90
Kiandra	*New S. Wales*	35.52 S.	148.32 E.	150
Kiang-chau	*China*	34.59 N.	110.50 E.	101-2
Kiang-mai	*Siam*	18.50 N.	99.2 E.	95
Kiang-ning	*China*	32.0 N.	118.58 E.	101-2
Kiang-si, prov.	*China*	27.0 N.	115.0 E.	101-2
Kiang-su, prov.	*China*	34.0 N.	119.0 E.	101-2
Kiankari	*Anatolia*	40.35 N.	33.33 E.	81-82
Kiao-chau	*China*	36.21 N.	120.12 E.	101-2
Kiata	*Victoria*	36.19 S.	141.48 E.	149
Kia-ting-fu	*China*	29.33 N.	104.2 E.	101-2
Kibonge	*Congo State*	0.50 S.	25.50 E.	113-14
Kibworth	*England*	52.33 N.	1.0 w.	25-26
Kicking Horse Pass	*Alberta*	51.30 N.	116.30 w.	128
Kidderminster	*England*	52.23 N.	2.15 w.	29-30
Kidlington	*England*	51.50 N.	1.16 w.	29-30
Kidsgrove	*England*	53.6 N.	2.15 w.	25-26
Kidwelly	*Wales*	51.45 N.	4.18 w.	31-32
Kiel	*Germany*	54.19 N.	10.8 E.	55-56
Kiel Bay	*Germany*	54.35 N.	10.30 E.	55-56
Kielce	*Russia*	50.51 N.	20.43 E.	75-76
Kien-chang-fu	*China*	27.34 N.	116.41 E.	101-2
Kien-ning-fu	*China*	27.13 N.	118.27 E.	101-2
Kiev	*Russia*	50.27 N.	30.34 E.	75-76
Kiewa	*Victoria*	36.6 S.	146.55 E.	149
Kihikihi	*New Zealand*	38.2 S.	175.18 E.	153-54
Kikinda, Nagy	*Hungary*	45.50 N.	20.30 E.	61-62
Kila Didar Singh	*Punjab*	32.6 N.	74.2 E.	89-90
Kila Sobha Singh	*Punjab*	32.14 N.	74.48 E.	89-90
Kilakarai	*Madras*	9.14 N.	78.50 E.	93-94
Kilauea Vol.	*Hawaii*	19.27 N.	155.28 w.	155-56
Kilbarchan	*Scotland*	55.51 N.	4.33 w.	41-42
Kilbeggan	*Ireland*	53.22 N.	7.29 w.	43-44
Kilbirnie	*Scotland*	55.46 N.	4.41 w.	41-42
Kilbowie	*Scotland*	55.54 N.	4.24 w.	41-42
Kilbrennan Sd.	*Scotland*	55.35 N.	5.25 w.	39-40
Kilbride, East	*Scotland*	55.47 N.	4.11 w.	41-42
Kilbride, West	*Scotland*	55.42 N.	4.51 w.	41-42
Kilbrittain	*Ireland*	51.41 N.	8.42 w.	43-44
Kilcar	*Ireland*	54.38 N.	8.36 w.	43-44
Kilcash	*Ireland*	52.24 N.	7.32 w.	43-44
Kilchreest	*Ireland*	53.11 N.	8.39 w.	43-44
Kilchrennan	*Scotland*	56.21 N.	5.9 w.	39-40
Kilcock	*Ireland*	53.24 N.	6.40 w.	43-44
Kilcolman	*Ireland*	52.15 N.	8.35 w.	43-44
Kilcoole	*Ireland*	53.7 N.	6.3 w.	43-44
Kilcooly	*Ireland*	52.41 N.	7.33 w.	43-44
Kilcreggan	*Scotland*	55.59 N.	4.49 w.	39-40
Kilcullen	*Ireland*	53.8 N.	6.44 w.	43-44
Kilcunda	*Victoria*	38.30 S.	145 30 E.	149
Kildalkey	*Ireland*	53.34 N.	6.54 w.	43-44
Kildare & co.	*Ireland*	53.9 N.	6.54 w.	43-44
Kildonan	*Scotland*	58.10 N.	3.52 w.	37-38
Kildorrery	*Ireland*	52.14 N.	8.25 w.	43-44
Kilfeera	*Victoria*	36.0 S.	146.0 E.	149
Kilfenora	*Clare, Ireland*	52.59 N.	9.13 w.	43-44
Kilfenora	*Kerry, Ireland*	52.17 N.	9.50 w.	43-44
Kilfinnane	*Ireland*	52.22 N.	8.28 w.	43-44
Kilfyn	*Ireland*	52.22 N.	9.37 w.	43-44
Kilgarvan	*Ireland*	51.54 N.	9.26 w.	43-44
Kilgobnet	*Ireland*	52.3 N.	9.43 w.	43-44
Kilham	*England*	54.3 N.	0.22 w.	25-26
Kilia & R.	*Russia*	45.28 N.	29.15 E.	75-76
Kilian	*Chin. Turkistan*	37.18 N.	77.52 E.	99-100
Kilima Njaro, Mt.	*Ger. E. Africa*	3.10 S.	37.30 E.	115-16
Kilkee	*Ireland*	52.41 N.	9.38 w.	43-44
Kilkeel	*Ireland*	54.3 N.	6.1 w.	43-44
Kilkeeran	*Ireland*	53.42 N.	9.16 w.	43-44
Kilkelly	*Ireland*	53.52 N.	8.51 w.	43-44
Kilkenny & co.	*Ireland*	52.39 N.	7.14 w.	43-44
Kilkieran Bay	*Ireland*	53.15 N.	9.48 w.	43-44
Kilkivan	*Queensland*	26.6 S.	152.13 E.	151
Kill	*Kildare, Ireland*	53.15 N.	6.36 w.	43-44
Kill	*Waterford, Ireland*	52.11 N.	7.19 w.	43-44
Killadysert	*Ireland*	52.41 N.	9.6 w.	43-44
Killala & Bay	*Ireland*	54.15 N.	9.13 w.	43-44
Killaloe	*Ireland*	52.48 N.	8.26 w.	43-44
Killan	*Ireland*	53.20 N.	7.4 w.	43-44
Killard Point	*Ireland*	52.45 N.	9.35 w.	43-44
Killard Point	*Ireland*	54.19 N.	5.37 w.	43-44
Killarney	*Ireland*	52.3 N.	9.30 w.	43-44
Killarney	*Ontario*	45.59 N.	81.29 w.	126
Killarney	*Queensland*	28.5 S.	152.25 E.	151
Killary Harbour	*Ireland*	53.37 N.	9.53 w.	43-44

		Lat.	Long.	Map
Killashandra	*Ireland*	54.1 N.	7.32 w.	43-44
Killashee	*Ireland*	53.41 N.	7.52 w.	43-44
Killconnell	*Ireland*	53.20 N.	8.24 w.	43-44
Killeagh	*Ireland*	51.56 N.	7.9 w.	43-44
Killearn	*Scotland*	56.2 N.	4.22 w.	41-42
Killeedy	*Ireland*	52.23 N.	9.4 w.	43-44
Killeigh	*Ireland*	53.13 N.	7.27 w.	43-44
Killelton	*Ireland*	52.13 N.	9.52 w.	43-44
Killenaule	*Ireland*	52.34 N.	7.40 w.	43-44
Killhope Law	*England*	54.48 N.	2.18 w.	23-24
Killiecrankie Pass	*Scotland*	56.44 N.	3.47 w.	37-38
Killimor	*Ireland*	53.10 N.	8.18 w.	43-44
Killin	*Scotland*	56.28 N.	4.19 w.	41-42
Killiney Bay	*Ireland*	53.15 N.	6.7 w.	43-44
Killinick	*Ireland*	52.16 N.	6.27 w.	43-44
Killisport, Loch	*Scotland*	55.53 N.	5.39 w.	39-40
Killorglin	*Ireland*	52.6 N.	9.47 w.	43-44
Killough & Bay	*Ireland*	54.16 N.	5.39 w.	43-44
Killucan	*Ireland*	53.31 N.	7.9 w.	43-44
Killurin	*Ireland*	52.23 N.	6.34 w.	43-44
Killyhegs	*Ireland*	54.38 N.	8.27 w.	43-44
Killylea	*Ireland*	54.21 N.	6.47 w.	43-44
Killyleagh	*Ireland*	54.24 N.	5.39 w.	43-44
Kilmacthomas	*Ireland*	52.12 N.	7.25 w.	43-44
Kilmainham	*Ireland*	53.52 N.	6.49 w.	43-44
Kilmalcolm	*Scotland*	55.54 N.	4.43 w.	41-42
Kilmallock	*Ireland*	52.29 N.	8.34 w.	43-44
Kilmarnock	*Scotland*	55.37 N.	4.29 w.	41-42
Kilmartin	*Scotland*	56.8 N.	5.28 w.	39-40
Kilmaurs	*Scotland*	55.39 N.	4.31 w.	41-42
Kilmeage	*Ireland*	53.15 N.	6.51 w.	43-44
Kilmessan	*Ireland*	53.33 N.	6.49 w.	43-44
Kilmichael	*Scotland*	56.6 N.	5.27 w.	39-40
Kilmichael Point	*Ireland*	52.43 N.	6.9 w.	43-44
Kilmihill	*Ireland*	52.43 N.	9.24 w.	43-44
Kilmore	*Ireland*	52.11 N.	6.35 w.	43-44
Kilmore	*Victoria*	37.19 S.	144.58 E.	149
Kilmuir	*Isle of Skye*	57.39 N.	6.22 w.	35-36
Kilmun	*Scotland*	56.1 N.	4.58 w.	39-40
Kilmurry	*Ireland*	52.44 N.	9.27 w.	43-44
Kilnaleck	*Ireland*	53.52 N.	9.0 w.	43-44
Kilninver	*Scotland*	56.21 N.	5.31 w.	39-40
Kilpatrick	*Ireland*	51.47 N.	8.42 w.	43-44
Kilpatrick Hills	*Scotland*	55.58 N.	4.25 w.	41-42
Kilrea	*Ireland*	54.57 N.	6.33 w.	43-44
Kilreekill	*Ireland*	53.14 N.	8.27 w.	43-44
Kilrenny	*Scotland*	56.14 N.	2.41 w.	41-42
Kilroot	*Ireland*	54.45 N.	5.44 w.	43-44
Kilrush	*Ireland*	52.38 N.	9.28 w.	43-44
Kilsallaghan	*Ireland*	53.28 N.	6.19 w.	43-44
Kilsheelan	*Ireland*	52.22 N.	7.34 w.	43-44
Kilskeer	*Ireland*	53.42 N.	6.59 w.	43-44
Kilsyth	*Scotland*	55.59 N.	4.5 w.	41-42
Kiltamugh	*Ireland*	53.52 N.	9.0 w.	43-44
Kiltealy	*Ireland*	52.34 N.	6.44 w.	43-44
Kiltecl	*Ireland*	53.14 N.	6.31 w.	43-44
Kiltegan	*Ireland*	52.54 N.	6.36 w.	43-44
Kiltormer	*Ireland*	53.14 N.	8.17 w.	43-44
Kiltyclogher	*Ireland*	54.22 N.	8.2 w.	43-44
Kilvine	*Ireland*	53.41 N.	8.50 w.	43-44
Kilwa (Quiloa)	*Ger. E. Africa*	9.0 S.	39.29 E.	115-16
Kilwa Lake	*East Africa*	15.0 S.	36.0 E.	113-14
Kilwinning	*Scotland*	55.40 N.	4.41 w.	41-42
Kilworth	*Ireland*	52.11 N.	8.14 w.	43-44
Kimberley	*Cape Colony*	29.0 S.	24.40 E.	117-18
Kimberley	*England*	53.0 N.	1.15 w.	27-28
Kimberley (Karumba)	*Queensland*	17.28 S.	140.53 E.	151
Kimberley Dist.	*W. Australia*	18.0 S.	125.0 E.	147-48
Kimbolton	*England*	52.18 N.	0.24 w.	27-28
Kimito Island	*Finland*	60.4 N.	22.40 E.	75-76
Kimmeridge	*England*	50.37 N.	2.7 w.	29-30
Kimolos Island	*Greece*	36.48 N.	24.33 E.	65-66
Kimpolung	*Austria*	47.30 N.	25.36 E.	61-62
Kimpolung	*Rumania*	45.15 N.	24.57 E.	63-64
Kimpton	*England*	51.51 N.	0.18 w.	29-30
Kincardine	*Ontario*	44.10 N.	81.39 w.	126
Kincardine	*Scotland*	56.4 N.	3.43 w.	41-42
Kincardine, co.	*Scotland*	56.55 N.	2.30 w.	37-38
Kincardine O'Neil	*Scotland*	57.6 N.	2.41. w	37-38
Kin-chau	*China*	21.58 N.	108.50 E.	101-2
Kindat	*Burma*	23.44 N.	94.29 E.	95
Kinder Scout	*England*	53.24 N.	1.53 w.	25-26
Kinderli Bay	*Caspian Sea*	42.30 N.	52.30 E.	86
Kincton (Kington)	*England*	52.10 N.	1.30 w.	29-30
Kinfare	*England*	52.27 N.	2.13 w.	29-30
King Edward	*Scotland*	57.37 N.	2.28 w.	37-38
King George Sd.	*W. Australia*	35.8 S.	118.0 E.	147-48
King Island	*Tasmania*	39.55 S.	144.5 E.	153-54
King Karl's (Wiche) Land	*Spitsbergen*	79.0 N.	30.0 E.	11
King Leopold Ra.	*W. Australia*	16.30 S.	125.0 E.	147-48
King Sound	*W. Australia*	16.30 S.	123.30 E.	147-48
King William Land	*Franklin, Canada*	69.0 N.	97.30 w.	123-24
King Williamstown	*Cape Colony*	32.48 S.	27.30 E.	117-18
King's Caple	*England*	51.58 N.	2.40 w.	29-30
King's County	*Ireland*	53.15 N.	7.30 w.	43-44
King's Lynn	*England*	52.46 N.	0.24 E.	27-28
King's Norton	*England*	52.25 N.	1.55 w.	29-30
Kingani R.	*Ger. E. Africa*	6.20 S.	38.56 E.	115-16
Kingarth	*Bute, Scotland*	55.46 N.	5.2 w.	39-40
King-chau	*China*	40.59 N.	121.22 E.	101-2
King-fu	*China*	28.23 N.	104.37 E.	101-2
Kinghorn	*Scotland*	56.4 N.	3.11 w.	41-42
Kingower	*Victoria*	36.35 S.	143.44 E.	149
Kingsbarns	*Scotland*	56.18 N.	2.39 w.	41-42
Kingsbridge	*England*	50.17 N.	3.46 w.	33-34
Kingsburgh	*Isle of Skye*	57.31 N.	6.21 w.	35-36
Kingsbury	*England*	52.34 N.	1.41 w.	29-30
Kingsclere	*England*	51.19 N.	1.14 w.	29-30
Kingscourt	*Ireland*	53.54 N.	6.49 w.	43-44
Kingskerswell	*England*	50.30 N.	3.33 w.	33-34
Kingsmill Islands	*Micronesia*	0.45 S.	173.0 E.	155-56
Kingston	*Jamaica*	18.1 N.	76.48 w.	135-36
Kingston	*New Brunswick*	45.31 N.	66.2 w.	127
Kingston	*New York*	41.52 N.	74.4 w.	133-34
Kingston	*New Zealand*	45.20 S.	168.45 E.	153-54
Kingston	*Ontario*	44.15 N.	78.35 w.	126
Kingston	*Queensland*	16.18 S.	144.18 E.	151
Kingston	*South Australia*	36.54 N.	139.40 E.	152
Kingston	*Tasmania*	42.59 S.	147.19 E.	153-54
Kingston	*Victoria*	37.21 S.	144.8 E.	149
Kingston-on-Thames	*England*	51.25 N.	0.18 w.	29-30
Kingston-upon-Hull	*England*	53.45 N.	0.20 w.	25-26
Kingstown	*Ireland*	53.17 N.	6.8 w.	43-44
Kingstown	*St. Vincent*	13.13 N.	61.13 w.	135-36
Kingsville	*Ontario*	42.1 N.	82.45 w.	126
Kingswear	*England*	50.20 N.	3.32 w.	33-34
Kingswinford	*England*	52.30 N.	2.10 w.	29-30
King-te-chen	*China*	29.7 N.	117.31 E.	101-2
Kington	*England*	52.13 N.	3.1 w.	31-32
Kington	*See* Kineton.			
King-tung-ting	*China*	24.31 N.	101.4 E.	99-100
Kingussie	*Scotland*	57.4 N.	4.2 w.	37-38
King-yuen-fu	*China*	24.26 N.	108.24 E.	101-2
Kinhi	*Central Provinces*	21.37 N.	80.29 E.	91-92
Kin-hwa-fu	*China*	29.11 N.	119.51 E.	101-2
Kinibalu, Mount.	*Brit. N. Borneo.*	6.7 N.	116.30 E.	96
Kin-kia	*China*	36.40 N.	120.58 E.	101-2
Kinkwa Son	*Japan*	38.19 N.	141.31 E.	103-4
Kinloch Rannoch	*Scotland*	56.42 N.	4.12 w.	41-42
Kinlochailort	*Scotland*	56.53 N.	5.38 w.	35-36
Kinlochbervie	*Scotland*	58.28 N.	5.2 w.	35-36
Kinlochewe	*Scotland*	57.38 N.	5.15 w.	35-36
Kinloss	*Scotland*	57.38 N.	3.33 w.	37-38
Kinmount	*Ontario*	44.45 N.	78.40 w.	126
Kinnagoe Bay	*Ireland*	55.16 N.	7.1 w.	43-44
Kinnaird Head	*Scotland*	57.41 N.	2.1 w.	37-38
Kinnoul Hill	*Scotland*	56.24 N.	3.25 w.	41-42
Kino Channel	*Japan*	34.0 N.	135.0 E.	103-4
Kinogami, Lake	*Quebec*	48.10 N.	71.20 w.	125
Kinross and co.	*Scotland*	56.12 N.	3.25 w.	41-42
Kinsale & Harb.	*Ireland*	51.41 N.	8.31 w.	43-44
Kin-sha-kiang	*China*	28.30 N.	104.0 E.	101-2
Kinta	*Perak*	4.32 N.	101.0 E.	95
Kintbury	*England*	51.24 N.	1.28 w.	29-30
Kintore	*Scotland*	57.14 N.	2.21 w.	37-38
Kintyre (Cantyre)	*Scotland*	55.35 N.	5.40 w.	39-40
Kinvarra	*Ireland*	53.8 N.	8.56 w.	43-44
Kinver	*See* Kinfare.			
Kinzig River	*Germany*	50.10 N.	9.0 E.	55-56
Kioge Bay	*Greenland*	65.28 N.	40.40 w.	123-24
Kiono, Mt.	*Greece*	38.35 N.	22.18 E.	65-66
Kioto	*Japan*	35.2 N.	135.45 E.	103-4
Kipirsi Plateau	*French W. Africa*	12.30 N.	2.30 w.	109-10
Kippax	*England*	53.46 N.	1.22 w.	25-26
Kippen	*Ontario*	43.29 N.	81.30 w.	126
Kippen	*Scotland*	56.7 N.	4.9 w.	41-42
Kippure, Mount.	*Ireland*	53.11 N.	6.20 w.	43-44
Kir Moab	*Palestine*	31.6 N.	35.42 E.	84
Kirakat	*N.-W. Provinces*	25.38 N.	82.58 E.	91-92
Kiratpur	*N.-W. Provinces*	29.30 N.	78.15 E.	89-90
Kirby-le-Soken	*England*	51.51 N.	1.14 E.	27-28
Kirchberg	*Saxony*	50.37 N.	12.32 E.	55-56
Kirchberg	*Switzerland*	47.24 N.	9.2 E.	59-60
Kirchhain	*Prussia*	51.39 N.	13.33 E.	55-56
Kirchheim	*Würtemberg*	48.39 N.	9.28 E.	55-56
Kircubbin	*Ireland*	54.29 N.	5.37 w.	43-44
Kirensk	*Siberia*	57.48 N.	108.12 E.	85
Kirezun	*Asia Minor*	40.57 N.	38.23 E.	81-82
Kirghiz Steppes	*Asiatic Russia*	48.0 N.	60.0 E.	85
Kiria	*Chin. Turkistan.*	37.4 N.	81.40 E.	99-100
Kirin	*Manchuria*	43.50 N.	126.50 E.	103-4
Kirishima-yama Vol.	*Japan*	31.40 N.	130.50 E.	103-4
Kiriwina Islands.	*Brit. N. Guinea.*	8.30 S.	151.0 E.	151
Kirk Andrews	*England*	54.55 N.	3.1 w.	23-24
Kirkhean	*Scotland*	54.56 N.	3.35 w.	41-42
Kirkbride	*England*	54.54 N.	3.11 w.	23-24
Kirkburton	*England*	53.36 N.	1.42 w.	25-26
Kirkby Lonsdale	*England*	54.12 N.	2.36 w.	23-24
Kirkby Malzeard.	*England*	54.10 N.	1.39 w.	23-24
Kirkby Moorside.	*England*	54.16 N.	0.56 w.	23-24
Kirkby Stephen	*England*	54.28 N.	2.22 w.	23-24
Kirkcaldy	*Scotland*	56.7 N.	3.9 w.	41-42
Kirkconnel	*Scotland*	55.26 N.	4.1 w.	41-42
Kirkcowan	*Scotland*	54.55 N.	4.37 w.	41-42
Kirkcudbright	*Scotland*	54.50 N.	4.2 w.	41-42
Kirkcudbright, co.	*Scotland*	55.5 N.	4.0 w.	41-42
Kirkcudbright B.	*Scotland*	54.48 N.	4.4 w.	41-42
Kirkfieldbank	*Scotland*	55.40 N.	3.49 w.	41-42
Kirkgunzeon	*Scotland*	54.59 N.	3.56 w.	41-42
Kirkham	*England*	53.47 N.	2.42 w.	25-26
Kirkheaton	*England*	53.40 N.	1.43 w.	23-24
Kirkhope	*Scotland*	55.31 N.	3.1 w.	41-42
Kirki	*See* Khadki.			
Kirkinner	*Scotland*	54.50 N.	4.27 w.	41-42
Kirkintilloch	*Scotland*	55.58 N.	4.13 w.	41-42
Kirk-kilisseh	*Turkey*	41.43 N.	27.11 E.	63-64
Kirkland	*England*	54.42 N.	2.32 w.	23-24
Kirkleatham	*England*	54.35 N.	1.5 w.	23-24
Kirklees	*England*	53.42 N.	1.44 w.	25-26
Kirkliston	*Scotland*	55.58 N.	3.24 w.	41-42
Kirkmahoe	*Scotland*	55.7 N.	3.36 w.	41-42
Kirkmaiden	*Scotland*	54.42 N.	4.55 w.	39-40
Kirknewton	*Scotland*	55.53 N.	3.27 w.	41-42
Kirkoswald	*England*	54.45 N.	2.41 w.	23-24
Kirkoswald	*Scotland*	55.20 N.	4.45 w.	41-42
Kirkpatrick Durham	*Scotland*	55.1 N.	3.54 w.	41-42
Kirkpatrick Fleming	*Scotland*	55.1 N.	3.7 w.	41-42
Kirkpatrick Irongray	*Scotland*	55.6 N.	3.43 w.	41-42
Kirkpatrick Juxta	*Scotland*	55.18 N.	3.28 w.	41-42
Kirkstall	*England*	53.48 N.	1.46 w.	25-26
Kirkstall	*Victoria*	30.15 S.	142.17 E.	149
Kirkstone Pass	*England*	54.28 N.	2.48 w.	23-24
Kirkwall	*Scotland*	58.59 N.	2.57 w.	37-38
Kirkwhelpington	*England*	55.9 N.	2.1 w.	25-26
Kirn	*Scotland*	55.57 N.	4.55 w.	39-40
Kirriemuir	*Scotland*	56.41 N.	3.1 w.	37-38
Kirsanov	*Russia*	52.42 N.	42.50 E.	75-76
Kirthal	*N.-W. Provinces*	29.14 N.	77.17 E.	89-90
Kirtlebridge	*Scotland*	55.7 N.	3.9 w.	41-42
Kirton-in-Lindsey	*England*	53.28 N.	0.36 w.	25-26
Kirungacha Gongo	*Equat. Africa*	1.28 S.	29.30 E.	115-16
Kishangarh	*Rajputana*	26.35 N.	74.55 E.	89-90
Kishin	*Arabia*	15.26 N.	51.21 E.	81-82
Kishinev	*Russia*	46.59 N.	28.52 E.	75-76
Kishm Island	*Persia*	26.45 N.	55.50 E.	81-82
Kishon River	*Palestine*	32.47 N.	35.3 E.	84
Kislovodsk	*Russia*	43.55 N.	42.50 E.	75-76
Kismayu	*British E. Africa*	0.3 S.	42.30 E.	115-16
Kiso-gawa (R.)	*Japan*	35.30 N.	137.20 E.	99-100
Kiss, Wady	*Marocco*	35.5 N.	2.0 w.	107
Kissingen	*Germany*	50.12 N.	10.4 E.	55-56
Kissovo, Mount	*Greece*	39.45 N.	22.40 E.	65-66
Kistna River	*Madras*	16.0 N.	79.0 E.	93-94
Kistnapatam	*Madras*	14.17 N.	80.9 E.	93-94
Kitaigorod	*See* Moscow.			
Kitakami-gawa (R.)	*Japan*	38.30 N.	141.20 E.	99-100
Kiti	*Ponape, Carolines*	6.43 N.	158.10 E.	145-46
Kittatinny Val	*New Jersey*	40.40 N.	76.0 w.	133-34
Kittur	*Bombay*	15.36 N.	74.50 E.	93-94
Kitzbüchel	*Tyrol, Austria*	47.27 N.	12.23 E.	61-62
Kitzingen	*Bavaria*	49.44 N.	10.9 E.	55-56
Kiu-chau-fu	*China*	29.3 N.	119.4 E.	101-2
Kiu-fu	*China*	35.36 N.	117.0 E.	101-2
Kiu-kiang-fu	*China*	29.40 N.	116.8 E.	101-2
Kiung-chau	*China*	30.28 N.	104.40 E.	101-2
Kiung-chau-fu	*Hainan Island*	19.56 N.	110.5 E.	99-100
Kiushiu Island	*Japan*	32.30 N.	131.0 E.	103-4
Kiu-tsing-fu	*China*	25.32 N.	103.30 E.	103-4
Kivalur	*Madras*	10.46 N.	79.47 E.	93-94
Kiz Kartel	*Hungary*	47.42 N.	19.33 E.	61-62
Kizil-Agatch	*Russia*	39.3 N.	49.20 E.	75-76
Kizil-Irmak R.	*Asia Minor*	41.0 N.	34.40 E.	81-82
Kizil-Kum	*Asiatic Russia*	41.40 N.	65.0 E.	85
Kizil-Uzen River.	*Persia*	37.28 N.	50.15 E.	81-82
Kizliar	*Russia*	45.51 N.	46.42 E.	75-76
Kjertemindo	*Denmark*	55.27 N.	10.39 E.	48
Kjöbenhavn	*See* Copenhagen.			
Kjöge	*Denmark*	55.28 N.	12.11 E.	48
Kjölen	*Norway*	65.0 N.	15.0 E.	73-74
Kladno	*Bohemia*	50.8 N.	14.7 E.	61-62
Klagenfurt	*Austria*	46.37 N.	14.19 E.	61-62
Klamath Lakes	*Oregon*	42.26 N.	121.50 w.	131-32
Klamath River	*California*	41.34 N.	123.20 w.	131-32
Klang	*Selangor*	3.3 N.	101.29 E.	95
Klar Elf	*Sweden*	60.28 N.	13.10 E.	73-74
Klattau	*Bohemia*	49.23 N.	13.22 E.	61-62
Klausenburg	*Hungary*	46.44 N.	23.33 E.	61-62
Klausthal	*See* Clausthal.			
Kléber	*Algeria*	35.45 N.	0.15 w.	107
Klek	*Dalmatia*	42.55 N.	17.38 E.	61-62
Klerksdorp	*Transvaal*	26.50 S.	27.0 E.	117-18
Kliazma River	*Russia*	56.16 N.	42.6 E.	75-76
Klin	*Russia*	56.20 N.	36.44 E.	75-76
Klingnau	*Switzerland*	47.34 N.	8.15 E.	59-60
Klip River	*Natal*	28.33 S.	29.33 E.	117-18
Kliuchev Mt.	*Kamtchatka*	56.8 N.	160.35 E.	85
Klondike	*Yukon*	64.30 N.	139.0 w.	123-24
Kloppenhurg	*Oldenburg*	52.51 N.	8.2 E.	55-56
Klosterneuhurg	*Austria*	48.18 N.	16.18 E.	61-62
Knap Point	*Scotland*	55.53 N.	5.42 w.	39-40
Knapdale, dist	*Scotland*	55.55 N.	5.30 w.	39-40
Knaresborough	*England*	54.1 N.	1.28 w.	25-26
Knebworth	*England*	51.53 N.	0.14 w.	25-26
Kneesall	*England*	53.11 N.	0.57 w.	25-26
Knighton	*Wales*	52.21 N.	3.4 w.	31-32
Knight's Town	*Ireland*	51.55 N.	10.22 w.	43-44
Knin	*Austria*	44.3 N.	16.12 E.	61-62
Knivskjärodde	*Norway*	71.11 N.	25.50 E.	73-74
Knock	*Mayo, Ireland*	53.48 N.	8.54 w.	43-44
Knockadoon Hd.	*Ireland*	51.53 N.	7.52 w.	43-44
Knockando	*Scotland*	57.27 N.	3.20 w.	37-38
Knockbain	*Scotland*	57.33 N.	4.17 w.	37-38
Knockbridge	*Ireland*	53.58 N.	6.29 w.	43-44
Knockcroghery	*Ireland*	53.34 N.	8.7 w.	43-44
Knockholt	*England*	51.18 N.	0.6 E.	27-28
Knockmealdown Mountains	*Ireland*	52.14 N.	7.55 w.	43-44
Knocktopher	*Ireland*	52.29 N.	7.13 w.	43-44
Knottingley	*England*	53.43 N.	1.15 w.	25-26
Knowle	*England*	52.24 N.	1.55 w.	29-30
Knowlton	*Quebec*	45.12 N.	72.34 w.	125
Knowsley	*England*	53.27 N.	2.51 w.	25-26
Knowsley	*Victoria*	36.48 S.	144.33 E.	149
Knowstone	*England*	50.59 N.	3.40 w.	33-34
Knoxville	*Tennessee*	35.57 N.	83.57 w.	133-34
Knoydart, dist	*Scotland*	57.4 N.	5.32 w.	35-36
Knoyle, East	*England*	51.5 N.	2.10 w.	29-30
Knucklas	*Wales*	52.22 N.	3.7 w.	31-32
Knutsford	*England*	53.18 N.	2.22 w.	25-26
Knutsford	*N. Territory, S. Australia*	13.13 S.	151.22 E.	147-48
Knutsford	*W. Australia*	30.54 S.	119.1 E.	147-48
Knysna	*Cape Colony*	34.6 S.	23.7 E.	117-18
Koait	*Arabia*	29.20 N.	48.0 E.	81-82
Kobdo	*Mongolia*	48.0 N.	91.55 E.	99-100
Kobe	*Eastern Sudan*	13.36 N.	24.58 E.	111-12
Kobe	*See* Hiogo.			
Kobelyaki	*Russia*	49.10 N.	34.10 E.	75-76
Kobi	*Japan*	34.38 N.	134.59 E.	103-4
Kochel See	*Bavaria*	47.38 N.	11.20 E.	55-56
Kochem	*Prussia*	50.8 N.	7.7 E.	55-56
Kocher, River	*Würtemberg*	49.13 N.	9.23 E.	55-56
Kochi	*Japan*	33.0 N.	133.0 E.	103-4
Kochstädt	*Prussia*	51.54 N.	11.24 E.	55-56
Kodaikanal	*Madras*	10.13 N.	77.32 E.	93-94
Kodamangalam	*Travancore*	10.4 N.	76.40 E.	93-94
Kodamiala	*Haidarabad*	18.36 N.	78.33 E.	93-94
Kodiak Island	*Alaska*	57.30 N.	153.0 w.	121-22
Kodinar	*Baroda*	20.46 N.	70.46 E.	89-90

		Lat.	Long.	Map
Kodumur	*Madras*	15.41 N.	77.49 E.	93-94
Kodungallur	*Cochin, Madras*	10.14 N.	76.15 E.	93-94
Kodur	*Madras*	13.58 N.	79.24 E.	93-94
Koetong	*Victoria*	36.0 S.	147.51 E.	149
Kogarah	*New S. Wales*	33.55 S.	151.12 E.	150
Kohat	*Punjab*	33.36 N.	71.29 E.	89-90
Koh-Chang (I.)	*Siam*	12.0 N.	102.24 E.	95
Koh-Gram (I.)	*Siam*	10.26 N.	99.36 E.	95
Koh-i-baba Mts	*Afghanistan*	34.20 N.	67.0 E.	89-90
Koh-Pennan (I.)	*Siam*	9.40 N.	100.0 E.	95
Koh-Rud (Mts.)	*Persia*	31.0 N.	55.0 E.	81-82
Koh-Samuie (I.)	*Siam*	9.30 N.	100.0 E.	95
Koh-Tau (I.)	*Siam*	11.5 N.	99.40 E.	95
Kohima	*Assam*	25.0 N.	93.0 E.	91-92
Kohistan, prov	*Persia*	28.10 N.	59.0 E.	81-82
Kohukohu	*New Zealand*	35.20 S.	173.30 E.	153-54
Koilkonda	*Haidarabad*	16.45 N.	77.50 E.	93-94
Koilpatti	*Madras*	9.10 N.	77.55 E.	93-94
Koimbatur	*See* Coimbatore.			
Koja Lake	*British E. Africa*	1.30 N.	32.0 E.	113-14
Kojonup	*W. Australia*	35.50 S.	117.10 E.	147-48
Kokbektinsk	*Asiatic Russia*	48.43 N.	82.40 E.	85
Kokel, Great, R.	*Hungary*	46.4 N.	24.0 E.	61-62
Kokel, Little, R.	*Hungary*	46.18 N.	24.20 E.	61-62
Kokelburg	*Hungary*	46.14 N.	24.9 E.	61-62
Koki	*Uganda*	0.30 S.	31.5 E.	115-16
Kokkalai	*Ceylon*	9.2 N.	80.57 E.	93-94
Koko Nor (L.)	*Tibet*	36.50 N.	99.45 E.	99-100
Kokomo	*Indiana*	40.31 N.	86.5 W.	133-34
Koksar (Is.)	*Russia*	59.42 N.	25.3 E.	75-76
Koksoak River	*Canada*	56.0 N.	67.20 W.	123-24
Kokstad	*Griqualand E.*	30.30 S.	29.28 E.	117-18
Kokura	*Japan*	33.53 N.	130.56 E.	103-4
Kola	*Russia*	68.47 N.	33.2 E.	75-76
Kola Peninsula	*Russia*	67.30 N.	36.0 E.	75-76
Kolar	*Mysore*	13.8 N.	78.10 E.	93-94
Kolar Lake	*Madras*	16.40 N.	81.10 E.	93-94
Kolattur	*Madras*	10.33 N.	78.47 E.	93-94
Kolberg	*Germany*	54.10 N.	15.32 E.	57-58
Kolding	*Denmark*	55.29 N.	9.28 E.	48
Kole	*Bombay*	17.14 N.	74.10 E.	93-94
Kolguev Island	*Russia*	69.0 N.	48.45 E.	75-76
Kolhapur	*Bombay*	16.42 N.	74.16 E.	93-94
Kolin	*Austria*	50.4 N.	15.14 E.	61-62
Koliuchin Bay	*Siberia*	66.30 N.	45.0 E.	85
Kolkai	*Madras*	8.40 N.	78.8 E.	93-94
Kolkol	*Dar-fur, Sudan*	13.30 N.	23.5 E.	111-12
Kollam	*Madras*	8.54 N.	76.38 E.	93-94
Kolmar-in-Posen	*Prussia*	52.59 N.	16.54 E.	57-58
Köln	*See* Cologne.			
Kolo	*Russia*	52.11 N.	18.40 E.	75-76
Kolomea	*Austria*	48.31 N.	25.1 E.	61-62
Kolomna	*Russia*	55.7 N.	38.46 E.	75-76
Kolozsvár	*See* Klausenburg.			
Kolyma River	*Siberia*	67.30 N.	158.30 E.	85
Kolymsk	*Siberia*	67.10 N.	157.10 E.	85
Kolyvan	*Siberia*	55.10 N.	82.40 E.	85
Komoe River	*Ivory Coast*	5.20 N.	3.34 W.	109-10
Komoka	*Ontario*	42.55 N.	81.30 W.	126
Komono, Mt	*French W. Africa*	9.15 N.	3.5 W.	109-10
Komorn	*Hungary*	47.46 N.	18.7 E.	61-62
Konada	*Madras*	18.1 N.	83.37 E.	93-94
Konakry	*French Guinea*	9.30 N.	13.40 W.	109-10
Konchakov, Mt.	*Russia*	59.50 N.	50.0 E.	75-76
Konda, River	*Siberia*	60.0 N.	67.0 E.	85
Kondapalle	*Madras*	16.37 N.	80.34 E.	93-94
Kondavir	*Madras*	16.15 N.	80.17 E.	93-94
Kondhali	*Central Provinces*	21.8 N.	78.39 E.	89-90
Kondipuram	*Madras*	14.47 N.	78.14 E.	93-94
Konduji	*Ger. E. Africa*	6.40 S.	39.12 E.	115-16
Koneyur	*Travancore*	9.14 N.	76.55 E.	93-94
Kong Mountains	*West Africa*	8.40 N.	5.0 W.	109-10
Kongelf	*Sweden*	57.52 N.	12.0 E.	73-74
Köngen	*Würtemberg*	48.41 N.	8.21 E.	55-56
Kongnoli	*Bombay*	16.33 N.	74.24 E.	93-94
Kongsberg	*Norway*	59.36 N.	9.43 E.	73-74
Kongsvinger	*Norway*	60.12 N.	12.7 E.	73-74
Konieb	*Asiatic Turkey*	37.51 N.	32.15 E.	81-82
Königgrätz	*Austria*	50.13 N.	15.49 E.	61-62
Königinhof	*Bohemia*	15.27 N.	15.46 E.	61-62
Königsau, River	*Germany*	55.20 N.	8.45 E.	55-56
Königsberg	*Bohemia*	50.7 N.	12.31 E.	61-62
Königsberg	*Prussia*	54.42 N.	20.30 E.	57-58
Königsberg	*Prussia*	52.58 N.	14.25 E.	57-58
Königsoo	*Schwarzburg*	50.38 N.	11.6 E.	55-56
Königshütto	*Prussia*	50.18 N.	18.57 E.	57-58
Königslutter	*Brunswick*	52.15 N.	10.49 E.	55-56
Königssee (L.)	*Bavaria*	47.32 N.	13.0 E.	55-56
Königsstuhl	*Baden*	49.23 N.	8.43 E.	55-56
Königstein	*Germany*	50.11 N.	8.26 E.	55-56
Königstein	*Saxony*	50.54 N.	14.5 E.	57-58
Königswart	*Bohemia*	50.0 N.	12.37 E.	61-62
Königswinter	*Prussia*	50.50 N.	7.10 E.	55-56
Konin	*Russia*	52.11 N.	18.19 E.	75-76
Konitz	*Germany*	53.43 N.	17.33 E.	57-58
Köniz	*Switzerland*	46.55 N.	7.24 E.	59-60
Konkan, div	*Bombay*	18.0 N.	73.30 E.	93-94
Könnern	*Prussia*	51.41 N.	11.37 E.	55-56
Konotop	*Russia*	51.12 N.	33.16 E.	75-76
Konskie	*Russia*	51.11 N.	20.26 E.	75-76
Konstadt	*Prussia*	51.2 N.	18.3 E.	57-58
Konyica	*Herzegovina*	43.50 N.	17.59 E.	61-62
Koogan	*W. Australia*	30.42 S.	116.2 E.	147-48
Kookabookra	*New S. Wales*	29.50 S.	152.0 E.	150
Koolunga	*South Australia*	33.35 S.	138.20 E.	152
Koondrook	*Victoria*	35.37 S.	143.50 E.	149
Koonunga	*South Australia*	35.18 S.	138.15 E.	152
Koonwarra	*Victoria*	38.30 S.	146.0 E.	149
Koonya	*Tasmania*	43.2 S.	147.50 E.	153-54
Kooringa	*South Australia*	33.42 S.	138.59 E.	152
Kooroocheang	*Victoria*	37.4 S.	144.10 E.	149
Kootenay River	*Montana*	48.55 N.	116.0 W.	131-32
Koo-wee-rup	*Victoria*	38.12 S.	145.30 E.	149
Kopaganj	*N.-W. Provinces*	26.1 N.	83.37 E.	91-92
Kopais Lake	*Greece*	38.25 N.	23.5 E.	65-66
Kopal	*Asiatic Russia*	44.59 N.	79.23 E.	86
Kopaonik Mts.	*Servia*	43.5 N.	41.0 E.	63-64
Kopargaon	*Bombay*	19.54 N.	74.33 E.	93-94
Kopua	*New Zealand*	40.3 S.	176.16 E.	153-54
Korat Plateau	*Siam*	15.25 N.	102.20 E.	95
Korata	*Abyssinia*	11.45 N.	37.28 E.	111-12
Kordofan	*Egyptian Sudan*	14.0 N.	30.0 E.	111-12
Korea, country	*Asia*	37.0 N.	127.0 E.	103-4
Korea, state	*Bengal*	23.32 N.	82.19 E.	91-92
Korea Bay	*Korea*	39.0 N.	124.0 E.	103-4
Korea Strait	*Korea*	34.15 N.	129.30 E.	103-4
Koregaon	*Bombay*	18.38 N.	74.7 E.	93-94
Korein	*Arabia*	29.18 N.	48.0 E.	81-82
Koringa	*Madras*	16.48 N.	82.16 E.	93-94
Korintji, Mount	*Sumatra*	1.40 S.	101.5 E.	96
Kornneuburg	*Austria*	48.22 N.	16.20 E.	61-62
Kornthal	*Würtemberg*	48.50 N.	9.8 E.	55-56
Korobeit	*Victoria*	37.0 S.	144.0 E.	149
Koroit	*Victoria*	38.17 S.	142.24 E.	149
Koron, Gulf of	*Greece*	36.55 N.	22.5 E.	65-66
Korong Vale	*Victoria*	36.27 S.	143.36 E.	149
Koroni	*Greece*	36.47 N.	21.59 E.	65-66
Körös, Black, R.	*Hungary*	46.40 N.	22.0 E.	61-62
Körös, Rapid, R.	*Hungary*	47.0 N.	21.30 E.	61-62
Körös, White, R.	*Hungary*	46.23 N.	22.0 E.	61-62
Körös River	*Hungary*	46.56 N.	20.30 E.	61-62
Korosko	*Egypt*	22.30 N.	32.15 E.	108
Körösmezo	*Hungary*	48.17 N.	24.23 E.	61-62
Korotoiak	*Russia*	50.58 N.	39.20 E.	75-76
Korotsha	*Russia*	50.49 N.	37.14 E.	75-76
Korpö (I.)	*Finland*	60.8 N.	21.35 E.	75-76
Korsör	*Denmark*	55.19 N.	11.8 E.	48
Korti	*Egypt*	18.13 N.	31.47 E.	108
Korumburra	*Victoria*	38.30 S.	145.50 E.	149
Kos Gul (L.)	*Mongolia*	50.30 N.	101.0 E.	99-100
Kos Island	*Turkey*	36.50 N.	27.10 E.	63-64
Kosciusko, Mt.	*New S. Wales*	36.22 S.	148.20 E.	150
Kosel	*Prussia*	50.20 N.	18.10 E.	57-58
Koshtantau (Mt.)	*Caucasus*	43.5 N.	43.10 E.	75-76
Kosi River	*Natal*	26.54 S.	32.42 E.	117-18
Kosigi	*Madras*	15.51 N.	76.17 E.	93-94
Köslin	*Germany*	54.13 N.	16.10 E.	55-56
Koslov	*Russia*	52.53 N.	40.30 E.	75-76
Kosseir	*Egypt*	26.6 N.	34.16 E.	108
Kossovo, prov.	*Turkey*	42.10 N.	20.30 E.	63-64
Kostainica	*Hungary*	45.11 N.	16.33 E.	61-62
Kosten	*Prussia*	52.7 N.	16.34 E.	57-58
Kostendil	*Bulgaria*	42.7 N.	22.53 E.	63-64
Kostovo	*Turkey*	41.51 N.	21.4 E.	63-64
Kostroma	*Russia*	57.44 N.	40.57 E.	75-76
Koswig	*Germany*	51.54 N.	12.27 E.	55-56
Kot Adu	*Punjab*	30.28 N.	71.1 E.	89-90
Kota	*Berar*	20.33 N.	78.20 E.	93-94
Kotah	*Rajputana*	25.10 N.	75.52 E.	89-90
Kota-kota	*Nyasaland*	12.58 S.	34.17 E.	115-16
Kotal	*Brit. Baluchistan*	29.55 N.	67.10 E.	89-90
Kotampatti	*Madras*	10.13 N.	78.26 E.	93-94
Kotar	*Travancore*	8.10 N.	77.29 E.	93-94
Kotaraja	*Sumatra*	4.45 N.	96.30 E.	96
KotelniiOstrof(I.)	*New Siberia*	75.0 N.	136.0 E.	77-78
Kotelnitsh	*Russia*	58.6 N.	48.40 E.	75-76
Köthen	*Germany*	51.45 N.	11.58 E.	55-56
Kotonu	*Dahomey*	6.28 N.	2.30 E.	109-10
Kotrang	*Bengal*	22.41 N.	88.24 E.	91-92
Kotri	*Bombay*	23.54 N.	68.43 E.	89-90
Kotsi	*Japan*	33.10 N.	134.0 E.	103-4
Kotsuke, prov.	*Japan*	36.30 N.	138.30 E.	103-4
Kottar	*Travancore*	8.10 N.	77.29 E.	93-94
Kottayam	*Madras*	11.49 N.	75.35 E.	93-94
Kottayam	*Travancore*	9.36 N.	76.34 E.	93-94
Kottbus	*Germany*	51.44 N.	14.21 E.	57-58
Kottur	*Madras*	14.49 N.	76.16 E.	93-94
Kottur	*Madras*	10.33 N.	77.2 E.	93-94
Kottuvali	*Travancore*	10.7 N.	76.18 E.	93-94
Kotupna	*Victoria*	36.10 S.	145.10 E.	149
Kotzebue Sound	*Alaska*	66.30 N.	163.0 W.	121-22
Kouchibouguac Harbour	*New Brunswick*	46.53 N.	64.58 W.	127
Kovalam	*Madras*	12.47 N.	80.18 E.	93-94
Kovel	*Russia*	51.12 N.	24.41 E.	75-76
Kovno	*Russia*	54.56 N.	23.53 E.	75-76
Kovur	*Madras*	14.30 N.	80.2 E.	93-94
Koweit	*Arabia*	49.6 N.	48.58 E.	81-82
Kowloon	*See* Kaulun.			
Kozdar	*Baluchistan*	27.51 N.	66.26 E.	89-90
Kraguyevatz	*Servia*	44.1 N.	20.53 E.	63-64
Krah, Isthmus of	*Malay Penin.*	10.0 N.	99.0 E.	95
Krain	*See* Carniola.			
Kraiova	*Rumania*	44.19 N.	23.50 E.	63-64
Krakatoa Island	*East Indies*	6.5 S.	105.22 E.	96
Krakau	*See* Cracow.			
Krambruk	*Victoria*	38.45 S.	143.40 E.	149
Krammer	*Holland*	51.42 N.	4.5 E.	47
Krasno Ufimsk	*Russia*	56.40 N.	57.49 E.	75-76
Krasnovodsk	*Asiatic Russia*	40.0 N.	53.0 E.	86
Krasnoyarsk	*Siberia*	56.0 N.	92.57 E.	85
Kratji	*Togoland*	7.45 N.	0.5 E.	109-10
Krefeld	*See* Crefeld.			
Kremenchug	*Russia*	49.4 N.	33.37 E.	75-76
Kremenets	*Russia*	50.7 N.	25.36 E.	75-76
Kremlin	*See* Moscow.			
Kremnitz	*Hungary*	48.42 N.	18.46 E.	61-62
Krems	*Austria*	48.25 N.	15.36 E.	61-62
Kremsier	*Austria*	49.18 N.	17.23 E.	61-62
Kremsmünster	*Austria*	48.4 N.	14.8 E.	61-92
Kreuzburg	*Germany*	50.58 N.	18.13 E.	57-58
Kreuznach	*Germany*	49.50 N.	7.50 E.	55-56
Kribi	*Kamerun*	3.0 N.	10.0 E.	109-10
Krimmitschau	*Saxony*	50.49 N.	12.28 E.	55-56
Krio, Capo	*Crete*	35.16 N.	23.30 E.	65-66
Krishna River	*See* Kistna.			
Krishnagar	*Bengal*	23.23 N.	88.32 E.	93-94
Kristiania	*Norway*	59.54 N.	10.48 E.	73-74
Kristiania Fjord	*Norway*	59.20 N.	10.55 E.	73-74
Kristiansand	*Norway*	58.8 N.	7.55 E.	73-74
Kristianstad	*Sweden*	56.3 N.	14.10 E.	73-74
Kristiansund	*Norway*	63.7 N.	7.46 E.	73-74
Kronenberg	*Prussia*	51.12 N.	7.21 E.	55-56
Kronstadt	*Hungary*	45.38 N.	25.30 E.	61-62
Kronstadt	*Russia*	60.0 N.	29.46 E.	75-76
Kroonstad	*Orange River Col.*	27.30 S.	27.42 E.	117-18
Krossen	*Germany*	52.3 N.	15.3 E.	57-58
Krumau	*Austria*	48.48 N.	14.20 E.	61-62
Krusenstern Str.	*Japan*	34.0 N.	129.30 E.	103-4
Krushevatz	*Servia*	43.35 N.	21.15 E.	63-64
Kuanza River	*West Africa*	9.20 S.	13.2 E.	113-14
Kuban River	*Russia*	45.15 N.	38.5 E.	75-76
Kubinsk Lake	*Russia*	59.45 N.	39.16 E.	75-76
Kuch Behar	*Bengal*	26.19 N.	89.29 E.	91-92
Kucba	*China*	41.42 N.	83.24 E.	99-100
Kuchaman	*Jodhpur*	27.8 N.	74.47 E.	89-90
Kuchar	*E. Turkistan*	41.37 N.	83.31 E.	99-100
Kuchera	*Jodhpur*	26.59 N.	74.1 E.	89-90
Kuching	*Sarawak, Borneo*	1.30 N.	110.20 E.	96
Kudatani	*Madras*	15.13 N.	76.48 E.	93-94
Kudligi	*Madras*	14.54 N.	76.26 E.	93-94
Kudow River	*Germany*	53.30 N.	16.56 E.	57-58
Kuds, el-	*See* Jerusalem.			
Kuen Luen Mts.	*Tibet*	36.10 N.	90.0 E.	99-100
Kufa	*Asiatic Turkey*	32.0 N.	44.24 E.	81-82
Kufelong	*Kashmir*	36.12 N.	77.52 E.	89-90
Kufra, Oasis of	*Sahara*	24.45 N.	22.0 E.	111-12
Kufstein	*Austria*	47.35 N.	12.11 E.	61-62
Kuiseb River	*Ger. S.-W. Africa*	23.30 S.	15.0 E.	117-18
Kuka	*Bornu, Nigeria*	13.5 N.	13.23 E.	109-10
Kuksi	*Central India*	22.13 N.	74.48 E.	89-90
Kulab	*Bokhara*	37.59 N.	69.40 E.	86
Kulachi	*Punjab*	31.56 N.	70.30 E.	89-90
Ku-la-dan River	*Burma*	21.20 N.	92.48 E.	95
Kulasekharapatnam	*Madras*	9.5 N.	78.21 E.	93-94
Kulbarga	*Haidarabad*	17.20 N.	76.52 E.	93-94
Kulitalai	*Madras*	10.56 N.	78.27 E.	93-94
Kulja	*Zungaria*	43.51 N.	81.10 E.	99-100
Kulm	*Germany*	53.21 N.	18.25 E.	57-58
Kulpa River	*Austria-Hungary*	45.30 N.	15.30 E.	61-62
Kulpahar	*N.-W. Provinces*	25.19 N.	79.40 E.	91-92
Kum	*Persia*	34.37 N.	50.56 E.	81-82
Kuma River	*Russia*	44.53 N.	45.8 E.	75-76
Kumalgarh	*Udaipur*	25.9 N.	73.39 E.	89-90
Kumamoto	*Japan*	32.50 N.	130.40 E.	103-4
Kumara	*New Zealand*	42.40 S.	171.17 E.	153-54
Kumasi (Coomassie)	*Ashanti*	6.30 N.	1.35 W.	109-10
Kumaun, div	*N.-W. Provinces*	30.0 N.	79.0 E.	89-90
Kumbakonam	*See* Conbaconum.			
Kumbhi	*Central Provinces*	23.29 N.	80.18 E.	91-92
Kumharsain, state	*Punjab*	31.20 N.	77.30 E.	89-90
Kumpta	*Bombay*	14.26 N.	74.27 E.	93-94
Kunar	*Kafiristan*	34.36 N.	70.55 E.	89-90
Kuna-sira Island	*Japan*	44.0 N.	145.17 E.	103-4
Kunawar, div	*Bashahr*	31.40 N.	78.10 E.	89-90
Kundla	*Bombay*	21.21 N.	71.25 E.	89-90
Kunduz	*Afghanistan*	36.49 N.	69.10 E.	89-90
Kuneitrah, el-	*Palestine*	33.6 N.	35.48 E.	83
Kunene River	*Angola*	17.30 S.	14.0 E.	113-14
Kunersdorf	*Prussia*	52.15 N.	15.15 E.	57-58
Kunfuda	*Arabia*	19.5 N.	41.5 E.	81-82
Kungur	*Russia*	57.15 N.	56.30 E.	75-76
Kunigall	*Mysore*	13.2 N.	77.4 E.	93-94
Kunjah	*Punjab*	32.32 N.	74.1 E.	89-90
Kunnattur	*Travancore*	9.4 N.	76.44 E.	93-94
Kunnur	*Madras*	11.20 N.	76.50 E.	93-94
Kuopio	*Finland*	62.53 N.	27.36 E.	75-76
Ku-pei-kou-ying	*China*	40.41 N.	117.4 E.	101-2
Kuppam	*Madras*	12.45 N.	78.23 E.	93-94
Kuppili	*Madras*	18.10 N.	83.53 E.	93-94
Kur River	*Russia*	41.30 N.	45.0 E.	75-76
Kurai	*Central Provinces*	24.3 N.	78.23 E.	89-90
Kuram Pass	*Punjab*	33.30 N.	70.20 E.	89-90
Kurantadih	*N.-W. Provinces*	22.35 N.	84.1 E.	91-92
Kurauli	*N.-W. Provinces*	27.24 N.	79.1 E.	89-90
Kurd Dagh	*Syria*	37.0 N.	36.56 E.	81-82
Kurdistan	*Asiatic Turkey*	37.30 N.	42.0 E.	81-82
Kuria Muria Is.	*Arabia*	17.40 N.	56.0 E.	81-82
Kurigram	*Bengal*	25.49 N.	89.41 E.	93-94
Kurile Islands	*Japan*	45.0 N.	148.0 E.	103-4
Kurische Nehrung	*Germany*	55.12 N.	20.55 E.	57-58
Kurisehes Haff	*Germany*	55.12 N.	21.0 E.	57-58
Kurla	*Madras*	19.27 N.	84.44 E.	93-94
Kurna	*Asiatic Turkey*	31.2 N.	47.27 E.	81-82
Kurnalpi	*W. Australia*	30.0 S.	122.0 E.	147-48
Kuroshiwo Current	*Japan*	38.0 N.	150.0 E.	103-4
Kurow	*New Zealand*	44.43 S.	170.28 E.	153-54
Kursi	*Oudh*	27.4 N.	81.5 E.	93-94
Kursk	*Russia*	51.44 N.	36.13 E.	75-76
Kuruman	*Bechuanaland*	27.19 S.	24.16 E.	117-18
Kurundwad	*Bombay*	16.40 N.	74.40 E.	93-94
Kurwai	*Central India*	24.7 N.	78.5 E.	89-90
Kushk	*Afghanistan*	34.58 N.	67.0 E.	89-90
Kushtiya	*Bengal*	23.55 N.	89.10 E.	91-92
Kusnetsk	*Russia*	53.6 N.	46.32 E.	75-76
Kustenji	*Rumania*	44.12 N.	28.41 E.	63-64
Küstenland	*Austria*	45.25 N.	14.0 E.	61-62
Küstrin	*Prussia*	52.35 N.	14.37 E.	57-58
Kutabdia Island	*Bengal*	21.53 N.	91.53 E.	91-92
Kutahiyeh	*Asia Minor*	39.26 N.	29.52 E.	81-82
Kutais	*Russia*	42.21 N.	42.50 E.	75-76
Kutaklik	*Kashmir*	34.58 N.	78.2 E.	89-90
Kuthar, state	*Punjab*	31.0 N.	77.0 E.	89-90
Kutno Lake	*Russia*	66.0 N.	30.30 E.	75-76
Kuttenberg	*Austria*	49.57 N.	15.17 E.	61-62
Kuyunjik	*See* Niniveh.			
Kvalynsk	*Russia*	52.30 N.	48.0 E.	75-76
Kwa River	*Congo State*	2.40 S.	17.0 E.	113-14
Kwala Kangsa	*Perak*	4.42 N.	100.55 E.	95
Kwala Klang	*Selangor*	2.58 N.	101.25 E.	95
Kwala Lampur	*Selangor*	3.10 N.	101.58 E.	95
Kwala Pilah	*Negri Sembilan*	2.45 N.	102.15 E.	95
Kwang-chang-tse	*Manchuria*	44.10 N.	125.44 E.	103-4
Kwang-chau	*China*	23.12 N.	113.15 E.	101-2
Kwango River	*Congo Free State*	8.0 S.	18.0 E.	113-14
Kwang-si, prov.	*China*	23.0 N.	107.30 E.	101-2
Kwang-tung, prov.	*China*	23.0 N.	113.0 E.	101-2

		Lat.	Long.	Map
Kwanza River	*Angola*	10.0 S.	15.0 E.	113-14
Kwathlamba Mts. (Drakenbergen)	*Natal*	27.0 S.	30.0 E.	117-18
Kwei-chau, prov.	*China*	27.0 N.	107.0 E.	101-2
Kwei-chau-fu	*China*	30.58 N.	109.36 E.	101-2
Kwei-hwa-cheng	*China*	40.48 N.	111.39 E.	101-2
Kwei-kiang	*China*	25.0 N.	110.0 E.	101-2
Kwei-lin	*China*	25.20 N.	110.25 E.	101-2
Kwei-Nhor	*Annam*	13.46 N.	109.14 E.	95
Kwei-te-fu	*China*	34.29 N.	115.51 E.	101-2
Kwei-yang	*China*	26.35 N.	106.48 E.	101-2
Kwei-yang-chau	*China*	25.48 N.	112.43 E.	101-2
Kwen-yang-chau	*China*	24.42 N.	102.35 E.	101-2
Kwita	*Gold Coast*	5.50 N.	1.1 E.	109-10
Kwo-iho	*Niger Coast*	4.30 N.	7.55 E.	109-10
Kyabram	*Victoria*	36.20 S.	145.7 E.	149
Kyaik-to	*Burma*	18.0 N.	95.50 E.	95
Kyaingtun	*Burma*	21.15 N.	99.50 E.	95
Kyauk-pyu	*Burma*	19.22 N.	93.30 E.	95
Kyaukse	*Burma*	21.36 N.	96.10 E.	95
Kyauktagu	*Burma*	18.10 N.	96.39 E.	95
Kyle	*Scotland*	55.30 N.	4.30 w.	41-42
Kyle Akin	*Scotland*	57.17 N.	5.43 w.	35-36
Kyle of Durness	*Scotland*	58.34 N.	4.48 w.	35-36
Kyle of Loch Alsh	*Scotland*	57.17 N.	5.42 w.	35-36
Kyle of Tongue	*Scotland*	58.32 N.	4.24 w.	37-38
Kyle Rhea	*Scotland*	57.14 N.	5.39 w.	35-36
Kyles of Bute	*Scotland*	55.52 N.	5.12 w.	39-40
Kyll River	*Germany*	49.53 N.	6.57 E.	55-56
Kym River	*England*	52.16 N.	0.20 w.	29-30
Kymmene Elf	*Finland*	60.40 N.	26.46 E.	75-76
Kyneton	*Victoria*	37.15 S.	144.22 E.	149
Kyrene	*Tripoli*	32.55 N.	22.0 E.	111-12
Kyrenia Mts	*Cyprus*	35.10 N.	33.30 E.	81-82
Kyula Mts	*British E. Africa*	2.30 S.	37.45 E.	115-16
Kyun-pyaw	*Burma*	17.17 N.	95.15 E.	95
La Brea	*West Indies*	10.15 N.	61.51 w.	135-36
La Calle	*Algeria*	36.35 N.	8.27 E.	107
La Chaux-de-Fonds	*Switzerland*	47.6 N.	6.50 E.	59-60
La Cisa Pass	*Italy*	44.27 N.	10.0 E.	67-68
La Creuse R.	*France*	46.50 N.	0.50 E.	49-50
La Crosse	*Wisconsin*	43.46 N.	91.10 w.	133-34
La Fayette	*Indiana*	40.22 N.	86.51 w.	133-34
La Flèche	*France*	47.43 N.	0.4 w.	49-50
La Futa Pass	*Italy*	44.13 N.	11.20 E.	67-68
La Guayra	*Venezuela*	10.35 N.	67.2 w.	139-40
La Hacha	*Colombia*	11.28 N.	73.1 w.	139-40
La Maddalena	*Sardinia*	41.13 N.	9.24 E.	67-68
La Mancha	*Spain*	39.0 N.	3.0 w.	71-72
La Martre, Lake	*Mackenzie*	63.0 N.	120.0 w.	123-24
La Paz	*Bolivia*	16.27 S.	68.22 w.	139-40
La Prairie	*Quebec*	45.26 N.	73.30 w.	125
La Perouse	*Tasmania*	43.26 S.	146.35 E.	153-54
La Perouse Str.	*Japan*	45.40 N.	142.0 E.	103-4
La Plata	*Argentine Rep.*	34.40 S.	58.10 w.	143-44
La Rioja	*Argentine Rep.*	29.10 S.	67.45 w.	143-44
La Rochelle	*France*	46.9 N.	1.9 w.	51-52
La Roche-sur-Yon	*France*	46.41 N.	1.25 w.	49-50
La Sagra	*Spain*	37.56 N.	2.30 w.	71-72
La Salle	*Illinois*	41.40 N.	89.5 w.	133-34
La Saona Island	*Haiti*	18.12 N.	68.40 w.	135-26
La Sarena	*Chile*	29.50 S.	71.20 w.	143-44
La Seiha	*Venezuela*	9.14 N.	70.56 w.	139-40
La Union	*Salvador*	13.18 N.	87.43 E.	135-36
La Vaux	*Switzerland*	46.30 N.	6.45 E.	59-60
La Vega	*Spain*	37.0 N.	3.55 w.	71-72
Laacher See	*Germany*	50.24 N.	7.17 E.	55-56
Laaland Island	*Denmark*	54.46 N.	11.30 E.	48
Labasheeda	*Ireland*	52.37 N.	9.14 w.	43-44
Labi	*French Guinea*	11.19 N.	11.38 w.	141-42
Labrador	*Newfoundland*	55.0 N.	60.0 w.	127
Labrador Penin.	*Canada*	55.0 N.	70.0 w.	123-24
Lahranza Grande	*Colombia*	5.30 N.	72.54 w.	139-40
Lahuan Island	*Borneo*	5.20 N.	115.10 E.	96
Lac Seul	*Keewatin*	51.0 N.	92.0 w.	123-24
Laccadive Is.	*Arabian Sea*	12.0 N.	73.0 E.	70
Laceby	*England*	53.32 N.	0.11 w.	25-26
Lacedonia	*Italy*	41.2 N.	15.24 E.	67-68
Lacépède Bay	*South Australia*	36.42 S.	139.45 E.	152
Lacépède Islands	*W. Australia*	16.49 S.	122.5 E.	147-48
Lachine	*Quebec*	45.28 N.	73.40 w.	125
Lachlan River	*New S. Wales*	33.40 S.	145.5 E.	150
Lachute	*Quebec*	45.37 N.	74.27 w.	125
Lackawanna R.	*Pennsylvania*	41.30 N.	75.40 w.	133-34
Lacock	*England*	51.25 N.	2.8 w.	29-30
Laconia, div.	*Greece*	36.55 N.	22.35 E.	65-66
Ladakh	*Kashmir*	33.20 N.	78.0 E.	89-90
Ladismith	*Cape Colony*	33.30 S.	21.20 E.	117-18
Lado	*E. Central Africa*	5.5 N.	31.50 E.	111-12
Ladoga, Lake	*Russia*	60.45 N.	31.30 E.	75-76
Ladrone Is.	*Pacific Ocean*	16.0 N.	145.0 E.	97-98
Lady Franklin Bay	*Grantland*	81.5 N.	65.0 w.	11
Ladyhank	*Scotland*	56.17 N.	3.17 w.	41-42
Ladybrand	*Orange River Col.*	29.9 S.	27.29 E.	117-18
Ladysmith	*Natal*	28.32 S.	29.40 E.	117-18
Lady's Island L.	*Ireland*	52.11 N.	6.25 w.	43-44
Laeken	*Belgium*	50.53 N.	4.21 E.	47
Læsö Island	*Denmark*	57.15 N.	11.0 E.	48
Lafia	*Sokoto*	8.58 N.	8.28 E.	109-10
Laga An	*Sweden*	56.27 N.	13.10 E.	73-74
Lagan River	*Ireland*	54.29 N.	6.7 w.	43-44
Lage	*Lippe, Germany*	51.59 N.	8.48 E.	55-56
Lages	*Brazil*	28.3 S.	49.52 w.	143-44
Laggan, Loch	*Scotland*	56.52 N.	4.32 w.	37-38
Laghouat	*Algeria*	33.48 N.	2.53 E.	107
Lagny	*France*	48.52 N.	2.41 E.	49-50
Lagoa das Sete Cidades	*Azores*	37.45 N.	25.45 w.	119-20
Lagoa dos Patos	*Brazil*	31.0 S.	51.0 w.	143-44
Lagoon (Ellice) Is.	*Pacific Ocean*	8.0 S.	178.0 E.	145-46
Lagos	*Portugal*	37.10 N.	8.37 w.	71-72
Lagos	*West Africa*	6.28 N.	3.38 E.	109-10
Lagosta Island	*Austria*	42.46 N.	16.55 E.	61-62
Laguna	*Brazil*	28.30 S.	48.50 w.	141-42
Laguna del Madre	*Texas*	27.7 N.	97.10 w.	129-30
Lahaina	*Hawaii*	21.0 N.	157.0 w.	155-56
Lahar	*Gwalior, India*	26.14 N.	78.59 E.	89-90
Lahara	*Orissa, Bengal*	21.26 N.	85.14 E.	91-92
Laharpur	*Oudh*	27.43 N.	80.56 E.	91-92
Lahn River	*Germany*	50.25 N.	8.6 E.	55-56
Lahnstein	*Germany*	50.18 N.	7.37 E.	55-56
Laholm	*Sweden*	56.28 N.	13.1 E.	73-74
Lahore	*Punjab*	31.33 N.	74.16 E.	89-90
Lahr	*Baden*	48.20 N.	7.52 E.	55-56
Lahu	*Ivory Coast*	5.13 N.	4.49 w.	109-10
Lahul	*Punjab*	32.40 N.	77.10 E.	89-90
Lahuri Pass	*Chitral*	35.20 N.	71.52 E.	89-90
Laibach	*Austria*	46.3 N.	14.31 E.	61-62
Laichanpur	*Bengal*	21.13 N.	86.52 E.	91-92
Lai-chau	*China*	37.12 N.	119.54 E.	101-2
Laidley	*Queensland*	27.38 S.	152.25 E.	151
Laigle	*France*	48.47 N.	0.35 E.	49-50
Laikpur	*Sindh, Bombay*	24.51 N.	68.15 E.	89-90
Laikua	*N.-W. Provinces*	29.6 N.	79.34 E.	91-92
Laing's Nek	*Natal*	27.30 S.	29.45 E.	117-18
Laira	*Central Provinces*	21.44 N.	84.17 E.	91-92
Lairg	*Scotland*	58.2 N.	4.23 w.	37-38
Lai-shan	*China*	37.20 N.	120.10 E.	101-2
Lajara, Lake	*Chile*	40.0 S.	71.40 w.	143-44
Lajta River	*See* Leitha.			
Lakadong	*Assam*	25.12 N.	92.22 E.	91-92
Lake Charm.	*Victoria*	35.30 S.	143.50 E.	149
Lakeba (Lakemba) Islands	*Fiji*	18.30 S.	179.0 E.	153-54
Lakenheath	*England*	52.25 N.	0.32 E.	27-28
Lakhanpur	*Bengal*	22.59 N.	83.5 E.	91-92
Lakhi	*Punjab*	32.37 N.	70.57 E.	89-90
Lakhi	*Sindh, Bombay*	26.16 N.	67.58 E.	89-90
Lakhimpur	*Assam*	27.14 N.	94.7 E.	91-92
Lakhimpur	*Oudh*	27.56 N.	80.49 E.	91-92
Lakhna	*N.-W. Provinces*	26.39 N.	79.12 E.	91-92
Lakhnauti	*N.-W. Provinces*	29.46 N.	77.16 E.	89-90
Lakhon	*Siam*	18.24 N.	99.55 E.	95
Lakhtar	*Bombay*	22.51 N.	71.50 E.	89-90
Lakkidi	*Madras*	10.45 N.	76.28 E.	93-94
Lakshi	*Punjab*	33.22 N.	71.23 E.	89-90
Lakshmangarh	*Jaipur*	27.50 N.	75.4 E.	89-90
Lakshmeshwar	*Bombay*	15.8 N.	75.31 E.	93-94
Lakshmipur Pass.	*Madras*	19.6 N.	83.20 E.	93-94
Lakvalli	*Mysore*	13.43 N.	75.42 E.	93-94
Lalam (Pallipetta)	*Travancore*	9.43 N.	76.44 E.	93-94
Lal-darwaza Pass	*N.-W. Provinces*	30.13 N.	77.58 E.	89-90
Laleham	*England*	51.25 N.	0.26 w.	29-30
Lalganj	*Bengal*	25.52 N.	85.13 E.	91-92
Lalganj	*Oudh*	26.10 N.	81.1 E.	91-92
Lalibela	*Abyssinia*	12.1 N.	39.24 E.	111-12
La-lin	*Manchuria*	44.58 N.	127.10 E.	103-4
Lalin	*Spain*	42.38 N.	8.4 w.	71-72
Lalita-patan	*Nepal*	27.38 N.	85.17 E.	91-92
Lalitpur	*N.-W. Provinces*	24.41 N.	78.27 E.	89-90
Lal-Lal	*Victoria*	37.43 S.	144.0 E.	149
Lalsot	*Jaipur*	26.34 N.	76.23 E.	89-90
Lamalman Pass	*Abyssinia*	13.18 N.	37.30 E.	111-12
Lamas	*Peru*	7.59 S.	76.5 w.	139-40
Lambach	*Austria*	48.5 N.	13.53 E.	61-62
Lamballe	*France*	48.28 N.	2.31 w.	49-50
Lambay Island	*Formosa*	22.22 N.	120.28 E.	101-2
Lambay Island	*Ireland*	53.29 N.	6.1 w.	43-44
Lambayeque	*Peru*	6.48 S.	79.52 w.	139-40
Lamberhurst	*England*	51.7 N.	0.24 E.	27-28
Lambia Pass	*Bashahr, Punjab*	31.16 N.	78.20 E.	89-90
Lambourn	*England*	51.31 N.	1.32 w.	29-30
Lambton	*New S. Wales*	32.57 S.	151.43 E.	150
Lamb's Head	*Ireland*	51.44 N.	10.13 w.	43-44
Lamego	*Portugal*	41.9 N.	7.41 w.	71-72
Lamerton	*England*	50.34 N.	4.11 w.	33-34
Lamesley	*England*	54.55 N.	1.36 w.	23-24
Lamia	*Greece*	38.54 N.	22.26 E.	65-66
Lamington	*Scotland*	55.33 N.	3.37 w.	41-42
Lamlash	*Scotland*	55.32 N.	5.8 w.	39-40
Lamlun	*Asiatic Turkey*	31.41 N.	45.8 E.	81-82
Lamma Island	*China*	22.15 N.	114.5 E.	101-2
Lammas, Mount	*Solomon Islands*	9.55 S.	155.59 E.	145-46
Lamme Fjord	*Denmark*	55.46 N.	11.32 E.	48
Lammermuir Hs.	*Scotland*	55.51 N.	2.44 w.	41-42
Lampa	*Peru*	15.23 S.	70.16 w.	139-40
Lampedusa I.	*Sicily*	35.31 N.	12.37 E.	67-68
Lampertheim	*Germany*	49.36 N.	8.28 E.	55-56
Lampeter	*Wales*	52.7 N.	4.5 w.	31-32
Lampong	*Sumatra*	5.50 S.	105.25 E.	96
Lampsar	*Senegal*	16.8 N.	16.10 w.	109-10
Lamu	*British E. Africa*	3.30 S.	40.49 E.	115-16
Lam-yit Island	*China*	25.14 N.	119.55 E.	101-2
Lanai Island	*Hawaii*	20.48 N.	156.55 w.	155-56
Lanao Lake	*Mindanao Island*	8.0 N.	123.0 E.	96
Lanark	*Ontario*	45.0 N.	76.31 w.	126
Lanark and co.	*Scotland*	55.40 N.	3.48 w.	41-42
Lancashire, co.	*England*	54.3 N.	2.48 w.	25-26
Lancaster	*England*	54.3 N.	2.48 w.	25-26
Lancaster	*Ohio*	39.41 N.	82.29 w.	133-34
Lancaster	*Ontario*	45.6 N.	74.34 w.	126
Lancaster	*Pennsylvania*	40.2 N.	76.23 w.	133-34
Lancaster Sound	*Franklin, Canada*	73.0 N.	85.0 w.	123-24
Lancefield	*Victoria*	37.16 S.	144.46 E.	149
Lan-chau	*China*	36.5 N.	103.55 E.	101-2
Lanchester	*England*	54.49 N.	1.44 w.	23-24
Lanciano	*Italy*	42.14 N.	14.25 E.	69-70
Lancing	*England*	50.50 N.	0.20 w.	27-28
Lancut	*Galicia*	50.5 N.	22.19 E.	61-62
Landak (Ngabang)	*Borneo*	0.30 N.	109.58 E.	96
Landana	*Loango*	5.14 S.	12.7 E.	113-14
Landau	*Bavaria*	48.41 N.	12.43 E.	55-56
Landau	*Germany*	49.11 N.	8.6 E.	55-56
Landaur	*N.-W. Provinces*	30.28 N.	78.8 E.	89-90
Landeck	*Austria*	47.7 N.	10.34 E.	61-62
Landen	*Belgium*	50.46 N.	5.4 E.	47
Landerneau	*France*	48.30 N.	4.27 w.	49-50
Landes, dep.	*France*	44.0 N.	0.50 w.	51-52
Landes, Les	*France*	44.10 N.	1.0 w.	51-52
Landewednack	*England*	49.58 N.	5.12 w.	33-34
Landguard Fort	*England*	51.56 N.	1.20 E.	27-28
Landhaura	*N.-W. Provinces*	29.48 N.	77.58 E.	89-90
Landhi	*Sindh, Bombay*	27.50 N.	67.20 E.	89-90
Landi Khana	*Khaibar Pass*	34.3 N.	71.3 E.	89-90
Landivisiau	*France*	48.33 N.	4.3 w.	49-50
Landport	*See* Portsmouth.			
Landquart River	*Switzerland*	46.55 N.	9.50 E.	59-60
Landrecies	*France*	50.5 N.	3.31 E.	49-50
Land's End	*England*	50.4 N.	5.43 w.	33-34
Landsberg	*Bavaria*	48.4 N.	10.51 E.	55-56
Landsberg	*Prussia*	52.46 N.	15.13 E.	57-53
Landsborough Creek	*Queensland*	22.0 N.	144.20 E.	151
Landshut	*Bavaria*	48.32 N.	12.9 E.	55-56
Landskron	*Bohemia*	49.55 N.	16.37 E.	61-62
Landskrona	*Sweden*	55.52 N.	12.49 E.	73-74
Landstuhl	*Bavaria*	49.25 N.	7.34 E.	55-56
Lanercost	*England*	54.57 N.	2.40 w.	23-24
Lanesborough	*Ireland*	53.41 N.	8.0 w.	43-44
Lang Fjeld	*Norway*	62.10 N.	7.30 E.	73-74
Langdale	*England*	54.27 N.	2.35 w.	23-24
Langdon Hill	*England*	51.34 N.	0.27 E.	27-28
Lange Bergen	*Cape Colony*	28.30 S.	22.30 E.	117-18
Langeac	*France*	45.5 N.	3.30 E.	51-52
Langeais	*France*	47.20 N.	0.30 E.	49-50
Langeland I.	*Denmark*	54.57 N.	10.46 E.	48
Langen	*Germany*	49.59 N.	8.41 E.	55-56
Langenberg	*Prussia*	51.18 N.	7.7 E.	55-56
Langensalza	*Prussia*	51.7 N.	10.40 E.	55-56
Langenschwalbach	*Germany*	50.8 N.	8.4 E.	55-56
Langenthal	*Switzerland*	47.13 N.	7.37 E.	59-60
Langeroog Island	*Prussia*	53.46 N.	7.29 E.	55-56
Langesund	*Norway*	58.59 N.	9.46 E.	73-74
Langford	*England*	52.4 N.	0.17 w.	27-28
Langholm	*Scotland*	55.9 N.	3.0 w.	41-42
Langkat	*Sumatra*	3.30 N.	98.30 E.	96
Langley	*British Columbia*	49.8 N.	122.22 w.	128
Langley Island	*Newfoundland*	46.50 N.	56.25 w.	127
Langnau	*Switzerland*	46.57 N.	7.46 E.	61-62
Langness Point	*Isle of Man*	54.0 N.	4.36 w.	23-24
Langö (I.)	*Norway*	68.45 N.	14.50 E.	73-74
Langogne	*France*	44.44 N.	3.52 E.	51-52
Langon	*France*	44.34 N.	0.14 w.	51-52
Langport	*England*	51.3 N.	2.49 w.	33-34
Langres	*France*	47.53 N.	5.20 E.	49-50
Langres	*Spain*	43.17 N.	5.44 w.	71-72
Langres, Plateau de	*France*	43.50 N.	5.40 E.	51-52
Langside	*Scotland*	55.50 N.	4.17 w.	41-42
Langson	*Tongking*	21.57 N.	106.57 E.	95
Lang-tae-ting	*China*	26.3 N.	105.30 E.	101-2
Languedoc	*France*	43.55 N.	3.40 E.	51-52
Langur	*N.-W. Provinces*	29.55 N.	78.40 E.	89-90
Lan-hsien	*China*	38.25 N.	111.35 E.	101-2
Lanjaron	*Spain*	36.56 N.	3.32 w.	71-72
Lankawi Island	*Malay Peninsula*	6.25 N.	99.32 E.	95
Lan-ki-hsien	*China*	29.16 N.	119.31 E.	101-2
Lanlivery	*England*	50.24 N.	4.43 w.	33-34
Lannemezan	*France*	43.8 N.	0.23 E.	51-52
Lannion	*France*	48.44 N.	3.25 w.	49-50
Lan-ping-hsien	*China*	40.57 N.	117.47 E.	101-2
Lansdown	*Ontario*	44.24 N.	76.11 w.	126
Lansing	*Michigan*	42.45 N.	84.38 w.	133-34
Lansingburg	*New York*	42.46 N.	73.45 w.	133-34
Lan-tao Island	*China*	22.15 N.	113.55 E.	101-2
Lanzarote I.	*Canary Islands*	28.57 N.	13.32 w.	109-10
Laoghal, Loch	*Scotland*	58.23 N.	4.22 w.	25-26
Lao-ho-keu	*China*	32.30 N.	111.40 E.	101-2
Lao-kai	*Tongking*	22.30 N.	103.59 E.	95
Laon	*France*	49.34 N.	3.36 E.	49-50
Laos, country	*Farther India*	20.0 N.	100.0 E.	95
Lapa	*Brazil*	25.43 S.	49.52 w.	143-44
Lapha	*Central Provinces*	22.30 N.	82.19 E.	91-92
Lapland, region	*N. Europe*	68.0 N.	27.0 E.	13-14
Laporte	*Indiana*	41.37 N.	86.43 w.	133-34
Lappmarken	*Sweden*	65.0 N.	16.0 E.	73-74
Lar	*Persia*	27.33 N.	54.8 E.	81-82
Lara	*Victoria*	38.1 S.	144.29 E.	149
Lara, state	*Venezuela*	10.0 N.	70.0 w.	139-40
Laracor	*Ireland*	53.32 N.	6.46 w.	43-44
Laraich	*See* El Arish.			
Laramie	*Wyoming*	41.42 N.	105.50 w.	131-32
Larangeiras	*Brazil*	10.40 S.	37.20 w.	141-42
Larantuka	*Flores Island*	8.10 S.	122.55 E.	96
Larapinta Land	*South Australia*	24.0 S.	133.0 E.	152
Larat Island	*Dutch E. Indies*	3.0 S.	132.0 E.	96
Larbert	*Scotland*	56.1 N.	3.51 w.	41-42
Laredo	*Spain*	43.26 N.	3.16 w.	71-72
Laredo	*Texas*	27.32 N.	99.26 w.	131-32
Lares	*Peru*	13.10 S.	72.2 w.	139-40
Largentière	*France*	44.32 N.	4.17 E.	51-52
Largo and Bay	*Scotland*	56.13 N.	2.57 w.	41-42
Largo Cayo	*Florida*	25.13 N.	80.9 w.	129-30
Largo Law	*Scotland*	56.15 N.	2.56 w.	41-42
Largs	*Scotland*	55.48 N.	4.52 w.	39-40
Larino	*Italy*	41.48 N.	15.54 E.	67-68
Larissa	*Greece*	39.36 N.	22.24 E.	65-66
Laristan, prov.	*Persia*	28.0 N.	55.0 E.	81-82
Lark River	*England*	52.24 N.	0.22 E.	27-28
Larkhana	*Sindh, Bombay*	27.33 N.	68.15 E.	89-90
Larkhall	*Scotland*	55.45 N.	3.59 w.	41-42
Larnaka	*Cyprus*	34.55 N.	33.37 E.	81-82
Larne and L.	*Ireland*	54.51 N.	5.49 w.	43-44
Larut	*Perak*	4.50 N.	100.38 E.	95
Larzac Plateau	*France*	44.3 N.	3.9 E.	51-52
Las Cruces	*New Mexico*	32.20 N.	106.50 w.	131-32
Las Palmas	*Canary Islands*	28.6 N.	15.26 w.	109-10
Lash	*Afghanistan*	31.42 N.	61.66 E.	79-80
Lashkarpur	*Assam*	24.16 N.	91.31 E.	91-92
Lasithi Mts.	*Crete*	35.10 N.	25.30 E.	65-66
Lask	*Russia*	51.34 N.	19.14 E.	75-76
Lässö (Island)	*Denmark*	57.15 N.	11.0 E.	48
Lassa	*Tibet*	29.39 N.	91.5 E.	99-100
L'Assomption	*Quebec*	45.50 N.	73.35 w.	125

		Lat.	Long.	Map
L'Assomption R.	Quebec	46.20 N.	73.35 W.	125
Lasswade	Scotland	55.53 N.	3.7 W.	41-42
Lasta	Abyssinia	12.15 N.	39.0 E.	111-12
Lastingham	England	54.18 N.	0.52 W.	23-24
Lastres	Spain	43.34 N.	5.18 W.	71-72
Laswari	Alwar, Rajputana	27.34 N.	76.55 E.	89-90
Latacunga	Ecuador	0.56 S.	78.26 W.	139-40
Latakia	Asiatic Turkey	35.35 N.	35.48 E.	81-82
Latheron	Scotland	58.17 N.	3.23 W.	37-38
Lathi	Bombay	21.43 N.	71.28 E.	89-90
Latrobe	Tasmania	44.30 S.	146.39 E.	153-54
Latrobe River	Victoria	38.10 S.	147.0 E.	149
Lauban	Prussia	51.7 N.	15.17 E.	57-58
Lauchstädt	Prussia	51.24 N.	11.52 E.	55-56
Lauder	Scotland	55.44 N.	2.46 W.	41-42
Lauderdale	Nyasaland	15.58 S.	35.30 E.	115-16
Lauenburg	Schleswig	53.22 N.	10.32 E.	55-56
Lauenburg	Prussia	54.33 N.	17.44 E.	57-58
Lauf	Bavaria	49.31 N.	11.16 E.	55-56
Laufenburg	Switzerland	47.33 N.	8.3 E.	59-60
Lauffen	Würtemberg	49.4 N.	9.9 E.	55-56
Laugharne	Wales	51.47 N.	4.28 W.	31-32
Lauingen	Bavaria	48.34 N.	10.25 E.	55-56
Laun	Bohemia	50.23 N.	13.48 E.	61-62
Launceston	England	50.48 N.	4.21 W.	33-34
Launceston	Tasmania	41.30 S.	147.14 E.	153-54
Laune River	Ireland	52.5 N.	9.42 W.	43-44
Laupen	Switzerland	46.55 N.	7.14 E.	59-60
Laupheim	Würtemberg	48.13 N.	9.53 E.	55-56
Laura	South Australia	33.12 S.	138.14 E.	152
Laurahütte	Prussia	50.18 N.	19.3 E.	57-58
Laurencekirk	Scotland	56.50 N.	2.28 W.	37-38
Laurencetown	Ireland	53.14 N.	8.11 W.	43-44
Laurentide Mts.	Canada	50.0 N.	70.0 W.	123-24
Laurenzana	Italy	40.25 N.	13.27 E.	67-68
Lauria	Italy	40.1 N.	15.48 E.	67-68
Lauricocha, L.	Peru	10.10 S.	77.0 W.	139-40
Lauriston	Scotland	56.0 N.	3.46 W.	41-42
Laurion	Greece	37.43 N.	24.2 E.	65-66
Laurvig	Norway	59.4 N.	10.5 E.	73-74
Lausanne	Switzerland	46.31 N.	6.38 E.	59-60
Lausitzer Gehirge	Austria	50.40 N.	15.0 E.	61-62
Lautenburg	Prussia	53.16 N.	19.49 E.	57-58
Lauterbach	Hesse, Germany	50.38 N.	9.23 E.	55-56
Lauterbrunnen	Switzerland	46.36 N.	7.54 E.	59-60
Lavagna	Italy	44.18 N.	9.21 E.	69-70
Laval	France	48.4 N.	0.46 W.	49-50
Lavant Thal	Austria	46.50 N.	14.52 E.	61-62
Lavaur	France	43.42 N.	1.49 E.	51-52
Lavello	Italy	41.3 N.	15.46 E.	67-68
Lavenham	England	52.8 N.	0.44 E.	27-28
Laveno	Italy	45.54 N.	8.37 E.	69-70
Lavernock Point	Wales	51.25 N.	3.5 W.	31-32
Lavezzi Island	Corsica	41.22 N.	9.14 E.	51-52
Lavington	England	51.18 N.	1.58 W.	29-30
Lavras	Ceara, Brazil	6.22 S.	38.4 W.	141-42
Lavras do Funil	Brazil	21.22 S.	44.49 W.	141-42
Lawa	Punjab	32.42 N.	71.59 E.	89-90
Lawa	Rajputana	26.23 N.	75.43 E.	89-90
Lawa	Udaipur	25.13 N.	74.2 E.	89-90
Lawlers	W. Australia	28.7 S.	120.28 E.	147-48
Lawloit	Victoria	36.22 S.	141.30 E.	149
Lawrence	Kansas	39.0 N.	95.14 W.	129-30
Lawrence	Massachusetts	42.39 N.	71.10 W.	133-34
Lawrence	New S. Wales	29.32 S.	153.51 E.	150
Lawrence	New Zealand	45.55 S.	169.43 E.	153-54
Lawrenceburg	Indiana	39.3 N.	84.52 W.	133-34
Lawrencepur	Punjab	33.48 N.	72.27 E.	89-90
Laxe Fjord	Norway	70.40 N.	26.40 E.	73-74
Laxey	Isle of Man	54.14 N.	4.24 W.	23-24
Laxfield	England	52.18 N.	1.22 E.	27-28
Laxford, Loch	Scotland	58.23 N.	5.5 W.	35-36
Layard	Victoria	38.15 S.	144.8 E.	149
Laytown	Ireland	53.41 N.	6.15 W.	43-44
Lazistan	Asiatic Turkey	41.30 N.	41.20 E.	81-82
Le Havre	France	49.29 N.	0.6 E.	49-50
Le Locle	Switzerland	47.4 N.	6.44 E.	59-60
Le Mans	France	48.0 N.	0.11 E.	49-50
Le Puy	France	45.2 N.	3.53 E.	51-52
Lea, River	England	51.36 N.	0.2 W.	27-28
Leach, River	England	51.46 N.	1.46 W.	29-30
Leadburn	Scotland	55.47 N.	3.14 W.	41-42
Leadenham	England	53.3 N.	0.36 W.	25-26
Leader Water	Scotland	55.40 N.	2.42 W.	41-42
Leadgate	England	54.52 N.	1.48 W.	23-24
Leadhills	Scotland	55.26 N.	3.45 W.	41-42
Leadville	Colorado	39.30 N.	106.40 W.	131-32
Leamington	England	52.17 N.	1.31 W.	29-30
Leamington	Ontario	42.5 N.	82.37 W.	126
Leane, Lough	Ireland	52.3 N.	9.34 W.	43-44
Leane, Upper L.	Ireland	51.59 N.	9.35 W.	43-44
Leao-ho (River)	China	41.30 N.	122.30 E.	101-2
Leao-tie-shan, C.	China	38.30 N.	121.10 E.	101-2
Leao-tong, G. of.	China	40.0 N.	121.0 E.	101-2
Leap	Ireland	51.35 N.	9.8 W.	43-44
Learmonth	Victoria	37.25 S.	143.27 E.	149
Leatherhead	England	51.18 N.	0.20 W.	29-30
Leavenworth	Kansas	39.12 N.	94.56 W.	129-30
Leba	Prussia	54.46 N.	17.36 E.	57-58
Lebanon	Pennsylvania	40.17 N.	76.30 W.	133-34
Lebanon, Mount.	Asiatic Turkey	33.40 N.	35.40 E.	81-82
Lebda	Tripoli	32.38 N.	14.4 E.	109-10
Lebedin	Russia	50.33 N.	34.35 E.	75-76
Lebedyan	Russia	53.3 N.	39.6 E.	75-76
Lebombo Mts.	Transvaal, &c.	27.0 S.	32.0 E.	117-18
Lebrija	Spain	36.55 N.	6.4 W.	71-72
Lebu	Chile	37.36 S.	73.50 W.	143-44
Lecce	Italy	40.22 N.	18.12 E.	67-68
Leeco	Italy	45.51 N.	9.24 E.	69-70
Lech River	Germany	48.30 N.	10.54 E.	55-56
Lechfeld, The	Germany	48.13 N.	10.49 E.	55-56
Lechlade	England	51.42 N.	1.42 W.	29-30
Leckonfield	England	53.52 N.	0.59 W.	25-26
Lectoure	France	43.56 N.	0.3 E.	51-52
Ledbury	England	52.2 N.	2.25 W.	29-30
Ledeberg	Belgium	51.2 N.	3.44 E.	47
Ledesma	Argentine Rep.	23.33 S.	64.0 W.	143-44
Ledesma	Spain	41.7 N.	5.59 W.	71-72
Lee River	Ireland	51.54 N.	8.47 W.	43-44
Leech Lake	Minnesota	47.8 N.	94.17 W.	131-32
Leeds	England	53.48 N.	1.32 W.	25-26
Leeds	Quebec	46.13 N.	71.20 W.	125
Leek	England	53.7 N.	2.2 W.	25-26
Leer	Prussia	53.13 N.	7.27 E.	55-56
Leerdam	Netherlands	51.53 N.	5.6 E.	47
Leesburg	Virginia	39.7 N.	77.33 W.	133-34
Leeston	New Zealand	43.49 S.	172.24 E.	153-54
Leestone Point	Ireland	54.4 N.	5.58 W.	43-44
Leeuwarden	Netherlands	53.12 N.	5.50 E.	47
Leeuwin, C.	W. Australia	34.20 S.	115.12 E.	147-48
Leeward Is.	West Indies	12.50 N.	67.0 W.	135-36
Lefkosia (Nicosia)	Cyprus	35.12 N.	33.10 E.	81-82
Lefroy	Tasmania	41.9 S.	146.58 E.	153-54
Lefroy, Lake	W. Australia	31.0 S.	121.50 E.	147-48
Leghorn	Italy	43.33 N.	10.18 E.	69-70
Legnago	Italy	45.11 N.	11.27 E.	69-70
Legnya	Burma	13.25 N.	99.1 E.	95
Legya	Burma	21.16 N.	97.43 E.	95
Leh	Kashmir	33.52 N.	77.33 E.	89-90
Lehe	Prussia	53.35 N.	8.35 E.	55-56
Lehigh River	Pennsylvania	41.7 N.	75.44 W.	133-34
Lehinch	Ireland	52.56 N.	9.20 W.	43-44
Lehri	Baluchistan	29.12 N.	68.15 E.	89-90
Lehrte	Prussia	52.23 N.	9.59 E.	55-56
Lei, River	China	26.50 N.	112.40 E.	101-2
Leiah	Punjab	30.59 N.	70.59 E.	89-90
Leicester and co.	England	52.39 N.	1.8 W.	25-26
Leichardt R.	Queensland	17.40 S.	139.58 E.	151
Leichardt Ra.	Queensland	20.0 S.	146.0 E.	151
Lei-chau	China	21.39 N.	110.0 E.	101-2
Leichhardt	New S. Wales	33.53 S.	151.12 E.	150
Leigh	Essex, England	51.33 N.	0.40 E.	27-28
Leigh	Lancashire	53.59 N.	2.31 W.	25-26
Leighlinbridge	Ireland	52.44 N.	6.57 W.	43-44
Leighton Buzzard	England	51.56 N.	0.39 W.	27-28
Leine River	Germany	52.30 N.	9.30 E.	55-56
Leinster, Mount.	Ireland	52.38 N.	6.47 W.	43-44
Leinster, prov.	Ireland	53.5 N.	7.0 W.	43-44
Leinster Coalfield	Ireland	52.52 N.	7.3 W.	43-44
Leintwardine	England	52.22 N.	2.53 W.	31-32
Leipa	Bohemia	50.42 N.	14.33 E.	61-62
Leipnik	Austria	49.32 N.	17.45 E.	61-62
Leipzig	Saxony	51.21 N.	12.21 E.	55-56
Leiria	Portugal	39.43 N.	8.47 W.	71-72
Leisnig	Saxony	51.9 N.	12.55 E.	55-56
Leiston	England	52.12 N.	2.35 E.	27-28
Leith	Scotland	55.58 N.	3.10 W.	41-42
Leith Hill	England	51.12 N.	0.22 W.	29-30
Leitha River	Hungary	48.0 N.	17.0 E.	61-62
Leitmeritz	Austria	50.33 N.	14.9 E.	61-62
Leitomischl	Austria	49.31 N.	16.21 E.	61-62
Leitrim, co.	Ireland	54.10 N.	8.0 W.	43-44
Leixlip	Ireland	53.21 N.	6.29 W.	43-44
Lei-yang	China	26.28 N.	112.40 E.	101-2
Lejja, el-	Palestine	33.0 N.	36.20 E.	83
Lejjun, el-	Palestine	32.35 N.	35.12 E.	83
Lek	Mongolia	44.20 N.	100.50 E.	101-2
Lek River	Holland	51.48 N.	5.0 E.	47
Lekayam	Burma	24.30 N.	95.20 E.	95
Leki	Lagos	6.28 N.	4 8 E.	109-10
Lekö (I.)	Norway	65.5 N.	11.40 E.	73-74
Leksand	Sweden	60.44 N.	14.56 E.	73-74
Lelant	England	50.12 N.	5.26 W.	33-34
Lema Islands	China	22.0 N.	114.5 E.	101-2
Leman, Lake	Switzerland	46.25 N.	6.30 E.	59-60
Lemberg	Austria	49.40 N.	24.0 E.	61-62
Lemgo	Lippe, Germany	52.2 N.	8.55 E.	55-56
Lemland Island	Aland Islands	60.5 N.	20.10 E.	75-76
Lemnos Island	Turkey	39.53 N.	25.15 E.	63-64
Lempa, Rio	Salvador	13.0 N.	89.20 W.	135-36
Lemvig	Denmark	56.32 N.	8.18 E.	48
Le-myet-hna	Burma	17.35 N.	95.14 E.	95
Lena River	Siberia	59.0 N.	109.0 E.	85
Lenadoon Point	Ireland	54.19 N.	9.3 W.	43-44
Lenczyca	Russia	52.3 N.	19.13 E.	75-76
Lengefeld	Saxony	50.44 N.	13.11 E.	55-56
Lengua de Vaca, C.	Chile	30.14 S.	71.45 W.	143-44
Lenham	England	51.14 N.	0.43 E.	27-28
Lenk	Switzerland	46.28 N.	7.27 E.	59-60
Lenkoran	Russia	38.44 N.	48.52 E.	75-76
Lennep	Prussia	51.7 N.	7.15 E.	55-56
Lennox Hills	Scotland	56.2 N.	4.15 W.	41-42
Lennox Island	Prince Edward I.	46.37 N.	63.53 W.	127
Lennoxtown	Scotland	55.58 N.	4.13 W.	41-42
Lennoxville	Quebec	45.23 N.	71.57 W.	125
Lens	France	50.24 N.	2.49 E.	49-50
Lensahn	Schleswig-Holstein	54.13 N.	10.53 E.	48
Lentini	Sicily	37.16 N.	14.59 E.	67-68
Lenton	England	52.57 N.	1.11 W.	25-26
Lenvik	Norway	69.25 N.	18.14 E.	73-74
Leny, Pass of	Scotland	56.15 N.	4.15 W.	41-42
Lenzburg	Switzerland	47.23 N.	8.11 E.	59-60
Lenzen	Prussia	53.6 N.	11.29 E.	55-56
Leoben	Austria	47.24 N.	15.5 E.	61-62
Leobschütz	Prussia	50.13 N.	17.50 E.	57-58
Leominster	England	52.13 N.	2.45 W.	31-32
Leominster	Massachusetts	42.28 N.	71.49 W.	133-34
Leon	Mexico	21.1 N.	101.15 W.	135-36
Leon	Nicaragua	12.32 N.	86.54 W.	135-36
Leon, Isla de	Spain	36.30 N.	6.26 W.	71-72
Leon, Mts. de	Spain	42.30 N.	6.30 W.	71-72
Leon, prov.	Ecuador	2.0 S.	78.30 W.	139-40
Leon, prov.	Spain	41.50 N.	6.0 W.	71-72
Leonard's Hill	Victoria	37.25 S.	144.9 E.	149
Leonberg	Würtemberg	48.47 N.	9.2 E.	55-56
Leones Island	Patagonia	45.6 S.	65.35 W.	143-44
Leonforte	Sicily	37.37 N.	14.24 E.	67-68
Leongatha	Victoria	38.30 S.	145.58 E.	149
Leonidi	Greece	37.10 N.	22.52 E.	63-64
Leonora	W. Australia	28.54 S.	121.20 E.	147-48
Leontes River	See Litany.			
Leopold	Victoria	38.12 S.	144.30 E.	149
Leopold II., L.	Congo State	2.0 S.	18.35 E.	113-14
Leopoldina	Bahia, Brazil	17.49 S.	39.40 W.	141-42
Leopoldina	Brazil	4.43 S.	45.19 W.	141-42
Leopoldina	Brazil	21.30 S.	43.0 W.	141-42
Leopoldville	Congo State	4.40 S.	15.40 E.	113-14
Lepanto	Greece	38.23 N.	21.50 E.	65-66
Lepel	Russia	54.52 N.	28.43 E.	75-76
Lepers Island	New Hebrides	15.8 S.	167.50 E.	145-46
Lepini Mts.	Italy	41.38 N.	13.26 E.	69-70
Lepontine Alps	Switzerland	46.20 N.	8.30 E.	59-60
Leppandaing	Burma	19.20 N.	94.43 E.	95
Lepsa River	Asiatic Russia	46.20 N.	79.30 E.	86
Lepsinsk	Asiatic Russia	45.56 N.	80.40 E.	86
Lequeito	Spain	43.24 N.	2.35 W.	71-72
Lercara	Sicily	37.43 N.	13.37 E.	67-68
Leribe	Basutoland	28.57 S.	28.3 E.	117-18
Lerici	Italy	44.4 N.	9.55 E.	69-70
Lerida	Spain	41.34 N.	0.20 E.	71-72
Lerins Islands	France	43.30 N.	7.0 E.	51-52
Lerma	Spain	42.3 N.	3.48 W.	71-72
Lerma, Rio de	Mexico	20.20 N.	102.0 W.	135-36
Lerma Valley	Argentine Rep.	24.30 S.	65.0 W.	143-44
Leros Island	Anatolia	37.10 N.	26.50 E.	81-82
Lerwick	Scotland	60.9 N.	1.8 W.	37-38
Les Eboulements	Quebec	47.20 N.	70.40 W.	125
Lesbos (Mitylene) Island	Ægean Sea	39.10 N.	26.15 E.	81-82
Lesbury	England	55.24 N.	1.38 W.	23-24
Lescar	France	43.21 N.	0.26 W.	51-52
Lesina Island	Austria	43.8 N.	16.40 E.	61-62
Leskovatz	Servia	42.55 N.	22.0 E.	63-64
Leslie	Scotland	56.12 N.	3.12 W.	41-42
Lesmahagow	Scotland	55.38 N.	3.54 W.	41-42
Lesparre	France	45.18 N.	0.56 W.	51-52
Lesse River	Belgium	49.59 N.	5.10 E.	47
Lesser Antilles	West Indies	15.0 N.	62.0 W.	135-36
Lessines	Belgium	50.43 N.	3.49 E.	47
Lessini, Monte	Italy	45.40 N.	11.5 E.	67-68
Leswalt	Scotland	54.56 N.	5.7 W.	39-40
Letaba River	Transvaal	23.30 S.	31.0 E.	117-18
Letham	Scotland	56.38 N.	2.46 W.	41-42
Lethbridge	Alberta	49.48 N.	112.42 W.	128
Lethbridge	New Zealand	40.2 S.	175.4 E.	153-54
Lethbridge	Victoria	37.58 S.	144.9 E.	149
Leti Island	Rumania	45.20 N.	29.20 E.	63-64
Leticia	Peru	4.11 S.	70.0 W.	139-40
Letpadan	Burma	17.46 N.	95.48 E.	95
Letterfrack	Ireland	53.33 N.	9.57 W.	43-44
Letterkenny	Ireland	54.57 N.	7.44 W.	43-44
Lettermore I.	Ireland	53.17 N.	9.41 W.	43-44
Leuca, Capo di	Italy	39.49 N.	18.22 E.	67-68
Leucate, Etang de	France	42.55 N.	3.1 E.	51-52
Leuchars	Scotland	56.23 N.	2.53 W.	41-42
Leuctra, ruins	Greece	38.17 N.	23.14 E.	65-66
Leuk	Switzerland	46.19 N.	7.38 E.	59-60
Leukerbad	Switzerland	46.23 N.	7.38 E.	59-60
Leutenberg	Germany	50.34 N.	11.29 E.	55-56
Leuthen	Germany	51.10 N.	16.40 E.	57-58
Leutkirch	Würtemberg	47.49 N.	10.2 E.	55-56
Leutschau	Hungary	49.1 N.	20.35 E.	61-62
Leuze	Belgium	50.36 N.	3.37 E.	47
Levanger	Norway	63.46 N.	11.18 E.	73-74
Levantina Val.	Switzerland	46.27 N.	8.25 E.	59-60
Levanzo Island	Italy	38.3 N.	12.20 E.	67-68
Leven and Loch	Scotland	56.12 N.	3.0 W.	41-42
Leven, Loch	Scotland	56.39 N.	5.4 W.	39-40
Leven River	Scotland	56.12 N.	3.10 W.	41-42
Leven River	Tasmania	48.8 S.	146.14 E.	153-54
Leveque, Cape	W. Australia	16.8 S.	122.55 E.	147-48
Levidi	Greece	37.41 N.	22.18 E.	65-66
Levie	Corsica	41.34 N.	9.4 E.	51-52
Levis	Quebec	46.48 N.	71.10 W.	125
Levitha Island	Anatolia	37.0 N.	26.27 E.	81-82
Levkas Island	Greece	38.43 N.	20.40 E.	65-66
Levkata	Greece	38.7 N.	20.50 E.	65-66
Levrera Island	Dalmatia	44.47 N.	14.19 E.	61-62
Levroux	France	41.58 N.	1.36 E.	51-52
Levuka	Fiji Islands	17.40 S.	178.49 E.	153-54
Lewes	England	50.52 N.	0.1 E.	27-28
Lewes River	Yukon, Canada	61.30 N.	135.0 W.	123-24
Lewis Island	Scotland	58.10 N.	6.35 W.	35-36
Lewiston	Idaho	46.15 N.	116.40 W.	131-32
Lewiston	Maine	44.6 N.	79.18 W.	133-34
Lexington	Kentucky	38.0 N.	84.31 W.	133-34
Lexington	Massachusetts	42.26 N.	71.20 W.	133-34
Lexington	Mississippi	33.7 N.	90.3 W.	129-30
Lexington	Missouri	39.10 N.	93.50 W.	129-30
Lexington	Virginia	37.42 N.	79.20 W.	133-34
Lexton	Victoria	37.15 S.	143.30 E.	149
Leyburn	England	54.19 N.	1.50 W.	23-24
Leyburn	Queensland	28.0 S.	151.39 E.	151
Leyden	Holland	52.9 N.	4.30 E.	47
Leyland	England	53.41 N.	2.42 W.	25-26
Leymah	Oman, Arabia	26.0 N.	56.30 E.	81-82
Leyte Island	Philippines	10.30 N.	125.0 E.	96
Leyton	England	51.34 N.	0.1 E.	27-28
Lczaysk	Galicia	50.18 N.	22.29 E.	61-62
Lezignan	France	43.11 N.	2.43 E.	51-52
Lgov	Russia	51.41 N.	35.22 E.	75-76
Lhanbryde	Scotland	57.38 N.	3.14 W.	37-38
Lhasa	Tibet	29.39 N.	91.5 E.	99-100
Liakhov Island (New Siberia)	Asia	75.0 N.	140.0 E.	77-78
Lialui	Brit. Cent. Africa	15.13 S.	23.12 E.	115-16
Liamone River	Corsica	42.6 N.	8.45 E.	51-52
Liancourt	France	49.18 N.	2.29 E.	49-50
Liang-chau-fu	China	37.35 N.	102.5 E.	99-100
Liang-hsian	China	39.44 N.	116.14 E.	101-2
Liang-shan-hsien	China	30.38 N.	107.47 E.	101-2
Liao-chau	China	37.3 N.	113.27 E.	101-2
Liao-ho	Manchuria	41.0 N.	122.5 E.	103-4
Liao-tung, prov.	Manchuria	41.0 N.	123.0 E.	103-4
Liao-yang-chau	Manchuria	41.41 N.	123.0 E.	103-4
Liard River	British Columbia	60.0 N.	121.30 W.	128
Liba River	Port. W. Africa	12.0 S.	23.0 E.	113-14
Libau	Russia	56.30 N.	21.1 E.	75-76
Liberia, rep.	West Africa	5.30 N.	10.0 W.	109-10
Liberia (Guanacaste)	Costa Rica	10.44 N.	85.26 W.	135-36

		Lat.	Long.	Map
Libertad	*Nicaragua*	12.12 N.	85.6 w.	135-36
Libertad	*Salvador*	13.33 N.	89.15 w.	135-36
Libertad, dep.	*Peru*	8.0 S.	78.0 w.	139-40
Liberton	*Scotland*	55.55 N.	3.10 w.	41-42
Libnan, Jebel	*Palestine*	33.30 N.	35.32 E.	83
Libombo Mts.	*Port. E. Africa*	24.0 S.	32.0 E.	117-18
Libourne	*France*	44.55 N.	0.11 w.	51-52
Libreville	*French Congo*	0.30 N.	9.20 E.	109-10
Libyan Desert	*Africa*	25.0 N.	26.0 E.	111-12
Licancaur Vol.	*Bolivia*	22.27 S.	68.30 w.	139-40
Licata	*Sicily*	37.4 N.	13 57 E.	67-68
Lich	*Germany*	50.32 N.	8.47 E.	55-56
Lichfield	*England*	52.42 N.	1.50 w.	29-30
Lichfield	*New Zealand*	38.0 S.	176.0 E.	153-54
Lichtenfels	*Bavaria*	50.8 N.	11.4 E.	55-56
Lichtenfels	*Greenland*	63.2 N.	51.40 w.	123-24
Lichtenstadt	*Bohemia*	50.19 N.	12.52 E.	61-62
Lichtensteig	*Switzerland*	47.19 N.	2.5 E.	59-60
Lichtenstein	*Saxony*	50.46 N.	12.38 E.	55-56
Lichtenthal	*Baden*	48.45 N.	8.16 E.	55-56
Lichtenvoorde	*Netherlands*	51.58 N.	6.34 E.	47
Licking River	*Kentucky*	38.26 N.	84.9 w.	133-34
Licodia	*Sicily*	37.8 N.	14.44 E.	67-68
Licosa, Cape	*Italy*	40.14 N.	14.56 E.	67-68
Lida	*Russia*	53.53 N.	25.19 E.	75-76
Liddell Water	*Scotland*	55.5 N.	2.50 w.	41-42
Liddesdale	*Scotland*	55.15 N.	2.45 w.	41-42
Lidford	*England*	50.39 N.	4.5 w.	33-34
Lidgate	*England*	52.12 N.	0.32 E.	27-28
Lidköping	*Sweden*	58.27 N.	13.9 E.	73-74
Lido Islands	*See* Venice.			
Lidsdale	*New S. Wales*	33.15 S.	150.9 E.	150
Liebana Valley	*Spain*	43.5 N.	4.30 w.	71-72
Liebau	*Austria*	49.44 N.	17.33 E.	61-62
Liebau	*Prussia*	50.43 N.	15.59 E.	57-58
Liebemühl	*Prussia*	53.47 N.	19.51 E.	57-58
Liebenau	*Bohemia*	50.40 N.	15.5 E.	61-62
Liebenau	*Brandenburg*	52.30 N.	15.23 E.	57-58
Liebenstein	*Saxe-Meiningen*	50.47 N.	10.22 E.	55-56
Liebenwalde	*Prussia*	52.33 N.	13.23 E.	55-56
Liebenwerda	*Prussia*	51.34 N.	13.21 E.	55-56
Liebenzell	*Würtemberg*	48.47 N.	8.44 E.	55-56
Liebstadt	*Prussia*	54.0 N.	20.7 E.	57-58
Liebstadt	*Saxony*	50.51 N.	13.52 E.	55-56
Liechtenstein	*Austria*	47.10 N.	9.33 E.	61-62
Liège	*Belgium*	50.40 N.	5.34 E.	47
Liegnitz	*Germany*	51.12 N.	16.9 E.	57-58
Lien-chang	*China*	25.37 N.	116.50 E.	101-2
Lien-chau	*China*	24.50 N.	112.14 E.	101-2
Lien-chau-fu	*China*	21.39 N.	109.40 E.	101-2
Lien-kiang-hsien	*China*	26.28 N.	119.30 E.	101-2
Lien-ping-chau	*China*	24.19 N.	114.17 E.	101-2
Lien-shan-ting	*China*	24.45 N.	112.0 E.	101-2
Lienz	*Austria*	46.50 N.	12.44 E.	61-62
Lierre	*Belgium*	51.8 N.	4.34 E.	47
Liesthal	*Switzerland*	47.29 N.	7.44 E.	59-60
Lièvre, R. du	*Quebec*	45.45 N.	75.36 w.	125
Li-fan-fu	*China*	31.33 N.	103.21 E.	101-2
Liff	*Scotland*	56.29 N.	3.5 w.	41-42
Liffey River	*Ireland*	53.22 N.	6.30 w.	43-44
Lifford	*Ireland*	54.50 N.	7.29 w.	43-44
Lifton	*England*	50.38 N.	4.17 w.	33-34
Lifu (Chabrol) I.	*Loyalty Islands*	21.0 S.	167.20 E.	145-46
Lignières	*France*	46.46 N.	2.11 E.	49-50
Ligny	*Belgium*	50.32 N.	4.35 E.	47
Ligny	*Meuse, France*	48.39 N.	5.20 E.	49-50
Ligonya River	*Port. E. Africa*	17.0 S.	39.0 E.	115-16
Ligonyi Mts.	*See* Elgon.			
Ligor, Isthmus of	*Malay Peninsula*	7.0 N.	100.0 E.	95
Ligua	*Chile*	32.25 S.	71.22 w.	143-44
Liguria, div.	*Italy*	44.40 N.	9.0 E.	69-70
Ligurian Sea	*Italy*	43.30 N.	9.0 E.	69-70
Lihou Island	*Channel Islands*	29.28 N.	2.40 w.	33-34
Lihou Reef	*Coral Sea*	17.30 S.	151.45 E.	145-46
Liim Fjord	*Denmark*	56.55 N.	9.4 E.	48
Li-kiang-fu	*China*	26.52 N.	100.27 E.	99-100
Likugu River	*Port. E. Africa*	17.20 S.	37.10 E.	115-16
Lilienstein	*Saxony*	50.56 N.	14.6 E.	55-56
Lille	*France*	50.38 N.	3.1 E.	49-50
Lillebonne	*France*	40.30 N.	0.32 E.	51-52
Lillehammer	*Norway*	61.9 N.	10.30 E.	73-74
Lillers	*France*	40.33 N.	2.28 E.	51-52
Lillesand	*Norway*	58.13 N.	8.25 E.	73-74
Lilleshall	*England*	52.44 N.	2.25 w.	25-26
Lilliesleaf	*Scotland*	55.31 N.	2.45 w.	41-42
Lillimur	*Victoria*	30.0 S.	138.0 E.	149
Lillo	*Belgium*	51.18 N.	4.18 E.	47
Lillooet	*British Columbia*	50.45 N.	122.0 w.	128
Lillooet, L. & R.	*British Columbia*	50.0 N.	122.40 w.	128
Lily Fontein	*Cape Colony*	30.16 S.	18.9 E.	117-18
Lilydale	*Tasmania*	41.28 S.	147.30 E.	153-54
Lilydale	*Victoria*	37.40 S.	145.21 E.	149
Lim River	*Turkey*	43.23 N.	19.30 E.	63-64
Lima	*Ohio*	40.46 N.	84.7 w.	133-34
Lima	*Peru*	12.3 S.	77.0 w.	139-40
Limagne Plain	*France*	45.30 N.	3.5 E.	51-52
Limasol	*Cyprus*	34.21 N.	33.4 E.	81-82
Limavady	*Ireland*	55.3 N.	6.57 w.	43-44
Limay, Rio	*Argentine Rep.*	39.0 S.	68.0 w.	143-44
Limbach	*Saxony*	50.53 N.	12.48 E.	55-56
Limbara, Monte	*Italy*	40.50 N.	9.10 E.	69-70
Limburg	*Nassau, Germany*	50.53 N.	8.3 E.	55-56
Limburg	*Westphalia*	51.22 N.	7.33 E.	55-56
Limburg, prov.	*Belgium*	51.8 N.	5.35 E.	47
Limburg, prov.	*Netherlands*	51.10 N.	5.55 E.	47
Limdi (Limbadi)	*Bombay*	22.34 N.	71.51 E.	89-90
Limekilns	*Scotland*	56.2 N.	3.28 w.	41-42
Limerick and co.	*Ireland*	52.39 N.	8.36 w.	43-44
Limerick Junction	*Ireland*	52.31 N.	8.11 w.	43-44
Limestone, dist.	*Queensland*	16.20 S.	144.10 E.	151
Limestone Alps	*Austria*	47.50 N.	15.0 E.	61-62
Li-min	*China*	29.36 N.	106.50 E.	101-2
Limmat River	*Switzerland*	47.20 N.	8.25 E.	59-60
Limmen Bight	*N. Territory, S. Australia*	14.50 S.	136.10 E.	147-48
Limmu	*East Africa*	8.55 N.	36.20 E.	111-12
Limni	*Greece*	38.46 N.	23.20 E.	65-66
Limoges	*France*	45.52 N.	1.17 E.	51-52
Limon	*Costa Rica*	10.0 N.	83.15 w.	135-36
Limousin, prov.	*France*	45.35 N.	1.30 E.	51-52
Limoux	*France*	43.4 N.	2.13 E.	51-52
Limpopo River	*S.-E. Africa*	24.0 S.	33.0 E.	117-18
Limpsfield	*England*	51.16 N.	0.1 E.	27-28
Linapacan Island	*Philippines*	11.30 N.	120.0 E.	96
Linard, Piz	*Switzerland*	46.47 N.	10.5 E.	59-60
Linares	*Chile*	35.51 S.	71.48 w.	143-44
Linares	*Mexico*	25.8 N.	99.17 w.	135-36
Linares	*Spain*	38.6 N.	3.42 w.	71-72
Linchoten Is	*Japan*	30.0 N.	130.0 E.	103-4
Lincluden	*Scotland*	55.6 N.	3.38 w.	41-42
Lincoln	*Illinois*	40.6 N.	89.16 w.	133-34
Lincoln	*Nebraska*	40.51 N.	96.40 w.	129-30
Lincoln	*New Mexico*	33.30 N.	105.10 w.	131-32
Lincoln	*New Zealand*	43.32 S.	172.39 E.	153-54
Lincoln, Mt.	*Colorado*	39.24 N.	106.18 w.	131-32
Lincoln, North	*Franklin, Canada*	76.45 N.	82.0 w.	123-24
Lincoln and co.	*England*	53.14 N.	0.33 w.	25-26
Lindau	*Germany*	47.34 N.	9.43 E.	55-56
Linde	*Sweden*	59.33 N.	15.17 E.	73-74
Lindesnäs	*Norway*	58.0 N.	7.2 E.	73-74
Lindfield	*England*	51.5 N.	0.5 w.	27-28
Lindi	*East Africa*	10.0 S.	39.50 E.	115-16
Lindisfarne (Holy Island)	*England*	55.40 N.	1.47 w.	23-24
Lindley	*Orange River Col.*	27.50 S.	28.0 E.	117-18
Lindo	*Rhodes Island*	36.6 N.	28.4 E.	81-82
Lindores	*Scotland*	56.21 N.	3.12 w.	41-42
Lindsay	*Ontario*	44.17 N.	78.49 w.	126
Lindsay, Mount	*Queensland*	28.22 S.	153.13 E.	151
Lindsey, district	*England*	53.25 N.	0.15 w.	25-26
Line River	*England*	55.2 N.	2.55 w.	23-24
Linga Island	*Sumatra*	0.5 S.	104.56 E.	96
Lingagiri	*Bastar*	18.34 N.	80.59 E.	93-94
Lingasugur	*Haidarabad*	16.7 N.	76.34 E.	93-94
Lingayen	*Luzon, Philippines*	6.3 N.	119.58 E.	96
Lingen	*Prussia*	52.32 N.	7.19 E.	55-56
Lingfield	*England*	51.11 N.	0.1 w.	27-28
Linggi	*Malay Peninsula*	2.30 N.	102.0 E.	95
Ling-pi-hsien	*China*	33.33 N.	115.13 E.	101-2
Ling-ting Island	*China*	22.6 N.	114.2 E.	101-2
Linguaglossa	*Sicily*	37.58 N.	15.8 E.	67-68
Linguetta, Cape	*Turkey*	40.25 N.	19.13 E.	63-64
Lingzi Thang Plains	*Kashmir, &c.*	35.0 N.	79.0 E.	89-90
Lin-hsiang	*China*	29.35 N.	113.24 E.	101-2
Linja	*Persia*	26.36 N.	54.57 E.	81-82
Lin-kao	*Hainan, China*	19.47 N.	109.30 E.	99-100
Lin-kiang-fu	*China*	27.58 N.	115.26 E.	101-2
Linköping	*Sweden*	58.24 N.	15.35 E.	73-74
Linlithgow & co.	*Scotland*	55.58 N.	3.36 w.	41-42
Linney Head	*Wales*	51.37 N.	5.4 w.	31-32
Lin-ngan	*China*	23.38 N.	102.48 E.	99-100
Linnhe, Loch	*Scotland*	56.35 N.	5.25 w.	39-40
Linnich	*Prussia*	50.59 N.	6.16 E.	55-56
Linosa Island	*Sicily*	35.51 N.	12.52 E.	67-68
Linsted	*England*	51.18 N.	0.52 E.	27-28
Linth River	*Switzerland*	46.58 N.	9.2 E.	59-60
Linththal	*Switzerland*	46.57 N.	9.2 E.	59-60
Linthwaite	*England*	53.37 N.	1.51 w.	25-26
Linton	*Cambridge*	52.6 N.	0.16 E.	27-28
Linton	*Victoria*	37.43 S.	143.39 E.	149
Linton	*York, England*	54.3 N.	2.0 w.	25-26
Lin-tsing-fu	*China*	36.57 N.	115.55 E.	101-2
Linwood	*Scotland*	55.52 N.	4.29 w.	41-42
Linwood	*South Australia*	34.23 S.	138.47 E.	152
Linyanti	*Matabeleland*	18.17 S.	23.50 E.	115-16
Linz	*Austria*	48.17 N.	14.18 E.	61-62
Linz	*Prussia*	50.34 N.	7.16 E.	55-56
Lio	*Bashahr, Punjab*	31.53 N.	78.37 E.	89-90
Lion d'Angers	*France*	47.39 N.	0.44 w.	49-50
Lion Mountain	*Cape Colony*	33.58 S.	18.20 E.	117-18
Lion's Gulf	*France*	43.0 N.	4.0 E.	51-52
Lionsville	*New S. Wales*	29.23 S.	153.5 E.	150
Lipari Islands	*Italy*	38.35 N.	14.50 E.	67-68
Lipetsk	*Russia*	52.35 N.	39.37 E.	75-76
Li-ping	*China*	26.10 N.	109.0 E.	101-2
Lipno	*Russia*	52.53 N.	19.16 E.	75-76
Lipovetz	*Russia*	49.13 N.	29.6 E.	75-76
Lippa	*Hungary*	46.5 N.	21.39 E.	61-62
Lippe	*Germany*	52.0 N.	8.50 E.	55-56
Lippo, Schaumburg	*Germany*	52.22 N.	9.8 E.	55-56
Lippe River	*Germany*	51.40 N.	6.37 E.	55-56
Lippehne	*Prussia*	53.0 N.	14.55 E.	57-58
Lippspringe	*Westphalia*	51.47 N.	8.49 E.	55-56
Lippstadt	*Westphalia*	51.40 N.	8.20 E.	55-56
Lipso	*Greece*	38.52 N.	23.3 E.	65-66
Lipso Island	*Anatolia*	37.18 N.	26.46 E.	81-82
Lipson	*South Australia*	34.16 S.	139.0 E.	152
Liptau Mts.	*Hungary*	48.45 N.	19.30 E.	61-62
Lirapur	*Indore*	24.1 N.	76.25 E.	89-90
Liria	*Spain*	39.37 N.	0.33 w.	71-72
Lisan, el-	*Palestine*	31.17 N.	35.30 E.	83
Lisbellow	*Ireland*	54.19 N.	7.33 w.	43-44
Lisbon	*Portugal*	38.42 N.	9.8 w.	71-72
Lisburn	*Ireland*	54.31 N.	6.3 w.	43-44
Lisburne, Cape	*Alaska*	68.52 N.	166.6 E.	121-22
Liscannor Bay	*Ireland*	52.25 N.	9.22 w.	43-44
Liscard	*England*	53.25 N.	3.3 w.	25-26
Liscarroll	*Ireland*	52.16 N.	8.48 w.	43-44
Liscomb and I.	*Nova Scotia*	44.58 N.	61.59 w.	127
Lisdillon	*Tasmania*	42.17 S.	148.4 E.	153-54
Lisdoonvarna	*Ireland*	53.1 N.	9.15 w.	43-44
Lisgoold	*Ireland*	51.58 N.	8.8 w.	43-44
Lisiansky Island	*Pacific Ocean*	26.1 N.	172.49 w.	155-56
Lisieux	*France*	49.8 N.	0.13 E.	49-50
Liskeard	*England*	50.27 N.	4.27 w.	33-34
Lisko	*Galicia*	49.29 N.	22.19 E.	61-62
Lisle	*Tasmania*	41.16 S.	147.17 E.	153-54
L'Islet	*Quebec*	47.9 N.	70.19 w.	125
Lismore	*Ireland*	52.8 N.	7.55 w.	43-44
Lismore	*New S. Wales*	28.50 S.	153.21 E.	150
Lismore	*Victoria*	38.55 S.	143.20 E.	149
Lismore Island	*Scotland*	56.30 N.	5.31 w	35-36
Lisnaskea	*Ireland*	54.15 N.	7.26 w.	43-44
Lispatrick	*Ireland*	51.38 N.	8.33 w.	43-44
Lissa	*Bohemia*	50.13 N.	14.51 E.	61-62
Lissa	*Germany*	51.51 N.	16.33 E.	57-58
Lissa and Island	*Austria*	43.4 N.	16.10 E.	61-62
Listowel	*Ireland*	52.27 N.	9.28 w.	43-44
Listowel	*Ontario*	43.44 N.	81.4 w.	126
Li-tang	*China*	30.0 N.	100.32 E.	99-100
Litany (Leontes) R.	*Palestine*	33.22 N.	35.15 E.	83
Litcham	*England*	52.44 N.	0.48 E.	27-28
Lithada	*Greece*	38.51 N.	22.52 E.	65-66
Litherland	*England*	53.28 N.	3.0 w.	25-26
Lithgow	*New S. Wales*	33.32 S.	150.8 E.	150
Lithuania	*Russia*	53.0 N.	24.0 E.	75-76
Litin	*Russia*	49.21 N.	28.6 E.	75-76
Litofe	*Brit. Cent. Africa*	15.57 S.	23.25 E.	115-16
Li-tsin-hsien	*China*	37.31 N.	118.23 E.	101-2
Littau	*Austria*	49.43 N.	17.5 E.	61-62
Littau	*Switzerland*	47.3 N.	8.16 E.	59-60
Little Falls	*New York*	43.1 N.	74.53 w.	133-34
Little Barrier I.	*New Zealand*	36.10 S.	175.6 E.	153-54
Little Belt	*Denmark*	55.12 N.	9.53 E.	48
Little Ouse R.	*England*	52.30 N.	0.30 E.	27-28
Little Popo	*Dahomey*	6.12 N.	1.46 E.	109-10
Little River	*Newfoundland*	47.47 N.	57.9 w.	127
Little River	*New Zealand*	42.44 S.	172.0 E.	153-54
Little River	*Victoria*	37.59 S.	144.43 E.	149
Little Rock	*Arkansas*	34.45 N.	92.13 w.	129-30
Little Russia	*Russia*	50.0 N.	32.0 E.	75-76
Little Yarra Junc.	*Victoria*	37.45 S.	145.42 E.	149
Littleborough	*England*	53.38 N.	2.5 w.	25-26
Littleham	*England*	50.37 N.	3.22 w.	33 34
Littlehampton	*England*	50.48 N.	0.32 w.	27-28
Littlehampton	*South Australia*	35.3 S.	139.1 E.	152
Littlehampton	*Tasmania*	41.34 S.	146.43 E.	153-54
Littlemore	*England*	51.44 N.	1.13 w.	29-30
Littleport	*England*	52.27 N.	0.18 E.	27-28
Littleton	*Ireland*	52.39 N.	7.44 w.	43-44
Liu Kiu Islands	*Japan*	28.0 N.	130.0 E.	99-100
Liu-ngan	*China*	31.55 N.	117.30 E.	101-2
Liu-yang	*China*	28.10 N.	113.27 E.	101-2
Livadia	*Greece*	38.26 N.	22.52 E.	65-66
Livadia	*Russia*	44.27 N.	34.6 E.	75-76
Livartsi	*Greece*	37.55 N.	21.55 E.	65-66
Lively Island	*Falkland Islands*	52.8 S.	58.20 w.	143-44
Livenza, River	*Italy*	45.41 N.	12.43 E.	67-68
Liverpool	*England*	53.25 N.	2.59 w.	25-26
Liverpool	*New Brunswick*	46.43 N.	64.55 w.	127
Liverpool	*New S. Wales*	33.55 S.	150.59 E.	150
Liverpool	*Nova Scotia*	44.2 N.	64.43 w.	127
Liverpool, Cape	*Bylot I., Franklin*	73.35 N.	73.0 w.	123-24
Liverpool Plains	*New S. Wales*	30.45 S.	150.0 E.	150
Liverpool Range	*New S. Wales*	30.45 S.	150.50 E.	150
Liversedge	*England*	53.42 N.	1.43 w.	25-26
Livingston	*Guatemala*	15.51 N.	88.46 w.	135-36
Livingstone	*New Zealand*	44.45 S.	170.32 E.	153-54
Livingstone	*Scotland*	55.53 N.	3.32 w.	41-42
Livingstone Falls	*Congo State*	5.0 S.	15.0 E.	113-14
Livingstone Mts.	*Nyasaland*	11.0 S.	34.40 E.	115-16
Livingstonia	*East Africa*	15.0 S.	35.0 E.	115-16
Livno	*Bosnia*	43.44 N.	17.7 E.	61-62
Livny	*Russia*	52.26 N.	37.39 E.	75-76
Livö (I.)	*Denmark*	56.53 N.	9.5 E.	48
Livonia	*Russia*	57.20 N.	25.50 E.	75-76
Livorno	*Italy*	43.33 N.	10.18 E.	69-70
Livron	*France*	44.49 N.	4.47 E.	51-52
Lixnaw	*Ireland*	52.24 N.	9.37 w.	43-44
Lixourion	*Greece*	38.12 N.	20.27 E.	65-66
Lizard & Head	*England*	49.57 N.	5.12 w.	33-34
Ljung An	*Sweden*	62.28 N.	15.0 E.	73-74
Ljusno Elf (R.)	*Sweden*	62.2 N.	15.0 E.	73-74
Llanarmon	*Wales*	53.6 N.	3.14 w.	31-32
Llanarth	*Wales*	52.12 N.	4.19 w.	31-32
Llanarthney	*Wales*	51.53 N.	4.12 w.	31-32
Llanasa	*Wales*	53.19 N.	3.21 w.	31-32
Llanbadarn-fawr	*Wales*	52.25 N.	4.4 w.	31-32
Llanbadarn-Fynydd	*Wales*	52.23 N.	3.20 w.	31-32
Llanbedr	*Denbigh, Wales*	53.8 N.	3.18 w.	31-32
Llanbedr	*Merioneth*	52.19 N.	4.6 w.	31-32
Llanbedrog	*Wales*	52.52 N.	4.29 w.	31-32
Llanberis	*Wales*	53.6 N.	4.5 w.	31-32
Llanbister	*Wales*	52.21 N.	3.18 w.	31-32
Llanboidy	*Wales*	51.53 N.	4.35 w.	31-32
Llanbrynmair	*Wales*	52.36 N.	3.38 w.	31-32
Llancaiach Junc.	*Wales*	51.40 N.	3.17 w.	31-32
Llancarvan	*Wales*	51.26 N.	3.25 w.	31-32
Llancynfelin	*Wales*	50.31 N.	4.0 w.	31-32
Llandaff	*Wales*	51.29 N.	3.14 w.	31-32
Llanddarog	*Wales*	51.50 N.	4.10 w.	31-32
Llanddausaint	*Wales*	53.20 N.	4.25 w.	31-32
Llanddausaint	*Wales*	51.54 N.	3.47 w.	31-32
Llanddeinol	*Wales*	52.19 N.	4.6 w.	31-32
Llandderfel	*Wales*	52.56 N.	3.32 w.	31-32
Llandebie	*Wales*	51.49 N.	4.0 w.	31-32
Llandefailogfach	*Wales*	51.59 N.	3.25 w.	31-32
Llandefalley	*Wales*	52.1 N.	3.18 w.	31-32
Llandefeilog	*Wales*	51.48 N.	4.18 w.	31-32
Llandegla	*Wales*	53.4 N.	3.13 w.	31-32
Llandegley	*Wales*	52.16 N.	3.17 w.	31-32
Llandenny	*England*	51.43 N.	2.50 w.	31-32
Llandilo	*Wales*	51.53 N.	3.59 w.	31-32
Llandinam	*Wales*	52.29 N.	3.26 w.	31-32
Llandissilio	*Wales*	51.52 N.	4.47 w.	31-32
Llandissiliogogo	*Wales*	52.11 N.	4.17 w.	31-32
Llandovery	*Wales*	51.59 N.	3.48 w.	31-32
Llandrillo	*Wales*	52.24 N.	3.30 w.	31-32
Llandrindod	*Wales*	52.14 N.	3.21 w.	31-32
Llandrinio	*Wales*	52.45 N.	3.4 w.	31-32
Llandudno	*Wales*	53.20 N.	3.52 w.	31-32
Llandulas	*Wales*	53.18 N.	3.39 w.	31-32
Llandwrog	*Wales*	53.5 N.	4.19 w.	31-32
Llandyssil	*Wales*	52.3 N.	4.19 w.	31-32
Llanegryn	*Wales*	52.38 N.	4.4 w.	31-32
Llanelltyd	*Wales*	52.46 N.	3.55 w.	31-32
Llanelly	*Wales*	51.42 N.	4.9 w.	31-32
Llanengan	*Wales*	52.42 N.	4.32 w.	31-32

		Lat.	Long.	Map
Llanerchymedd	Wales	53.20 N.	4.23 w.	31-32
Llanerfyl	Wales	52.41 N.	3.26 w.	31-32
Llanfachreth	Anglesey	53.19 N.	4.32 w.	31-32
Llanfachreth	Merioneth	52.47 N.	3.51 w.	31-32
Llanfaelog	Wales	53.14 N.	4.29 w.	31-32
Llanfair-Caerinion	Wales	52.39 N.	3.20 w.	31-32
Llanfair-Clydogau	Wales	52.8 N.	4.1 w.	31-32
Llanfairfechan	Wales	53.15 N.	3.58 w.	31-32
Llanfair-Pwllgwyngyll	Wales	53.13 N.	4.11 w.	31-32
Llanfairtalhaiarn	Wales	53.13 N.	3.36 w.	31-32
Llanfalltcg	Wales	51.50 N.	4.40 w.	31-32
Llanfechan	Wales	52.47 N.	3.12 w.	31-32
Llanfechell	Wales	53.23 N.	4.27 w.	31-32
Llanfihangel-Abergwessin	Wales	52.10 N.	3.41 w.	31-32
Llanfihangel-ar-Arth	Wales	52.2 N.	4.16 w.	31-32
Llanfihangol-Bryn-Pabuan	Wales	52.14 N.	3.30 w.	31-32
Llanfihangel-Geneur-Glynn	Wales	52.28 N.	4.2 w.	31-32
Llanfihangel-y-Pennant	Carnarvon	52.58 N.	4.13 w.	31-32
Llanfihangol-y-Pennant	Merioneth	52.49 N.	3.59 w.	31-32
Llanfihangel-rhos-y-corn	Wales	51.59 N.	4.6 w.	31-32
Llanfihangel-y-Croyddin	Wales	52.22 N.	3.58 w.	31-32
Llanfyllin	Wales	52.46 N.	3.15 w.	31-32
Llanfyrnach	Wales	51.57 N.	4.36 w.	31-32
Llangadfan	Wales	52.41 N.	3.28 w.	31-32
Llangadock	Wales	51.56 N.	3.53 w.	31-32
Llangammarch	Wales	52.7 N.	3.34 w.	31-32
Llangarren	England	51.54 N.	2.40 w.	29-30
Llangathon	Wales	51.54 N.	4.4 w.	31-32
Llangattock	Wales	51.51 N.	3.9 w.	31-32
Llangedwyn	Wales	53.48 N.	3.13 w.	31-32
Llangefni	Wales	53.16 N.	4.19 w.	31-32
Llangeinor	Wales	51.36 N.	3.33 w.	31-32
Llangeitho	Wales	52.13 N.	4.2 w.	31-32
Llangeler	Wales	52.2 N.	4.25 w.	31-32
Llangelynin	Wales	52.38 N.	4.7 w.	31-32
Llangennech	Wales	51.42 N.	4.4 w.	31-32
Llangorniew	Wales	53.12 N.	3.42 w.	31-32
Llangibby	England	51.39 N.	2.56 w.	31-32
Llanglydwen	Wales	51.55 N.	4 39 w.	31-32
Llangollen	Wales	52.58 N.	3.11 w.	31-32
Llangonoyd	Wales	51.35 N.	3.38 w.	31-32
Llangranog	Wales	52.10 N.	4.27 w.	31-32
Llangunllo	Wales	52.4 N.	4.24 w.	31-32
Llangwm	Wales	52.59 N.	3.33 w.	31-32
Llangybi	Cardigan	52.10 N.	4.2 w.	31-32
Llangybi	Carnarvon	52.56 N.	4.21 w.	31-32
Llangynidr	Wales	51.52 N.	3.14 w.	31-32
Llangyniew	Wales	52.41 N.	3.18 w.	31-32
Llangynog	Wales	52.50 N.	3.24 E.	31-32
Llanharan	Wales	51.32 N.	3.26 w.	31-32
Llanidloes	Wales	52.27 N.	3.32 w.	31-32
Llanilar	Wales	52.22 N.	4.1 w.	31-32
Llanishen	Wales	51.32 N.	3.12 w.	31-32
Llanllyfni	Wales	53.3 N.	4.12 w.	31-32
Llanmadock	Wales	51.38 N.	4.15 w.	31-32
Llanmorlais	Wales	51.38 N.	4.6 w.	31-32
Llannefydd	Wales	53.14 N.	3.32 w.	31-32
Llannon	Wales	51.16 N.	4.6 w.	31-32
Llano	Texas	30.38 N.	98.37 w.	129-30
Llano Estacado	Texas	33.30 N.	102.30 w.	131-32
Llanos, Tho	South America	6.0 N.	70.0 w.	139-40
Llanover	England	51.47 N.	3.0 w.	31-32
Llanpumpsaint	Wales	51.57 N.	4.18 w.	31-32
Llanquihue, L.	Chile	41.20 S.	72.45 w.	143-44
Llanrhaiadr	Wales	53.9 N.	3.23 w.	31-32
Llanrhaiadr-yn-Mochnant	Wales	52.50 N.	3.19 w.	31-32
Llanrhystyd	Wales	52.18 N.	4.8 w.	31-32
Llanrwst	Wales	53.8 N.	3.48 w.	31-32
Llansadwrn	Wales	51.58 N.	3.54 w.	31-32
Llansaintffraid	Cardigan	52.17 N.	4.11 w.	31-32
Llansaintffraid	Montgomery	52.47 N.	3.10 w.	31-32
Llansaintffraid-Glyn-Ceiriog	Wales	52.57 N.	3.12 w.	31-32
Llansamlet	Wales	51.40 N.	3.54 w.	31-32
Llansilin	Wales	52.51 N.	3.11 w.	31-32
Llanstephan	Wales	51.46 N.	4.24 w.	31-32
Llantarnam	England	51.39 N.	3.1 w.	31-32
Llanthony	England	51.57 N.	3.2 w.	31-32
Llantrisaint	Wales	51.32 N.	3.23 w.	31-32
Llantwit	Wales	51.24 N.	3.29 w.	31-32
Llantwit-Vairdre	Wales	51.34 N.	3.20 w.	31-32
Llanuwchyllyn	Wales	52.52 N.	3.41 w.	31-32
Llanwddyn	Wales	52.45 N.	3.26 w.	31-32
Llanwern	England	51.36 N.	2.55 w.	31-32
Llanwnda	Wales	53.5 N.	4.18 w.	31-32
Llanwrda	Wales	51.58 N.	3.53 W.	31-32
Llanwrtyd Wells	Wales	52.6 N.	3.40 w.	31-32
Llanybythor	Wales	52.5 N.	4.9 w.	31-32
Llanymynech	England	52.47 N.	3.4 w.	31-32
Llechrhyd	Wales	52.4 N.	4.35 w.	31-32
Llerena	Spain	38.10 N.	6.0 w.	71-72
Llowellyn	Tasmania	41.52 N.	147.34 E.	153-54
Llico	Chile	34.46 S.	72.10 w.	143-44
Llobregat River	Spain	41.17 N.	2.9 E.	71-72
Lloro	Colombia	5.21 N.	76.41 w.	139-40
Lluchmayor	Majorca, Spain	39.29 N.	2.54 E.	71-72
Llulailaco Vol.	Chile	24.10 S.	68.38 w.	139-40
Llwchwr River	Wales	51.40 N.	4.5 w.	31-32
Llwyngwrill	Wales	52.40 N.	4.5 w.	31-32
Llwynpia	Wales	51.36 N.	3.27 w.	31-32
Llywell	Wales	52.58 N.	3.39 w.	31-32
Lo Mantang	Nepal	28.18 N.	83.53 E.	91-92
Loa, Rio	Chile	21.35 S.	70.0 w.	143-44
Loanda	Port. W. Africa	3.50 S.	15.0 E.	113-14
Loango	French Congo	4.30 S.	12.0 E.	113-14
Loangwa River	Brit. Cent. Africa	15.36 S.	30.10 E.	115-16
Loanhead	Scotland	55.53 N.	3.9 w.	41-42
Loano	Italy	44.7 N.	8.14 E.	69-70
Löbau	Prussia	53.41 N.	19.45 E.	57-58
Löbau	Saxony	51.6 N.	14.40 E.	55-56
Löbejün	Prussia	51.39 N.	11.54 E.	55-56
Lobenstein	Reuss, Germany	50.27 N.	11.37 E.	55-56
Lobethal	South Australia	34.55 S.	138.54 E.	152
Lobha	N.-W. Provinces	30.3 N.	79.19 E.	89-90
Lob-Nor (Lake)	E. Turkistan	39.30 N.	90.0 E.	99-100
Lobo	Ontario	43.0 N.	81.34 w.	126
Lobos Islands	Peru	6.27 S.	80.41 w.	139-40
Lobositz	Bohemia	50.31 N.	14.3 E.	61-62
Lobster Bay	Quebec	49.48 N.	67.11 w.	125
Loburg	Prussia	52.8 N.	12.6 E.	55-56
Locarno	Switzerland	46.10 N.	8.48 E.	59-60
Loch	Victoria	38.36 S.	145.45 E.	149
Loch Fell	Scotland	55.20 N.	3.19 w.	41-42
Lochaber, dist.	Scotland	56.45 N.	4.50 w.	35-36
Lochalsh	Scotland	57.17 N.	5.30 w.	35-36
Loch-an-Dorb	Scotland	57.25 N.	3.41 w.	37-38
Lochbroom	Scotland	57.48 N.	5.3 w.	35-36
Lochcarron	Scotland	57.24 N.	5.29 w.	35-36
Lochearnhead	Scotland	56.23 N.	4.17 w.	41-42
Lochee	Scotland	56.29 N.	3.2 w.	41-42
Loches	France	47.7 N.	0.59 E.	49-50
Lochgelly	Scotland	56.8 N.	3.18 w.	41-42
Lochgilphead	Scotland	56.3 N.	5.25 w.	39-40
Lochgoilhead	Scotland	56.11 N.	4.44 w.	39-40
Lo-ching-hsien	China	24.43 N.	108.40 E.	101-2
Lochinvar	New S. Wales	32.43 S.	151.28 E.	150
Lochinver	Scotland	58.8 N.	5.13 w.	35-36
Lochmaben	Scotland	55.8 N.	3.27 w.	41-42
Lochmaddy	Scotland	57.37 N.	7.7 w.	35-36
Lochnagar, Mt.	Scotland	56.57 N.	3.15 w.	37-38
Lochranza	Scotland	55.47 N.	5.17 w.	39-40
Lochs	Lewis, Scotland	58.7 N.	6.29 w.	35-36
Lochwinnoch	Scotland	55.48 N.	4.38 w.	41-42
Lochy, Loch	Scotland	56.57 N.	4.57 w.	35-36
Locke Port	Nova Scotia	43.20 N.	65.5 w.	127
Lockerbie	Scotland	55.7 N.	3.21 w.	41-42
Lockeville	W. Australia	33.7 S.	115.53 E.	147-48
Lockhaven	Pennsylvania	41.6 N.	77.34 w.	133-34
Lockport	New York	43.7 N.	78.46 w.	133-34
Lockwood	Victoria	36.51 S.	144.10 E.	149
Locle, Le	Switzerland	47.4 N.	6.45 E.	59-60
Locumba	Peru	18.40 S.	70.50 w.	139-40
Loddon	England	52.32 N.	1.29 E.	27-28
Loddon River	England	51.16 N.	1.0 w.	29-30
Loddon River	Victoria	36.0 S.	143.50 E.	149
Lodève	France	43.44 N.	3.11 E.	51-52
Lodhikhera	Central Provinces	21.35 N.	98.54 E.	91-92
Lodhran	Punjab	29.32 N.	71.47 E.	89-90
Lodi	Italy	45.18 N.	9.29 E.	69-70
Lodi, Cape	Tasmania	41.54 S.	148.21 E.	153-54
Lödingen	Norway	68.24 N.	15.57 E.	73-74
Lodz	Russia	51.46 N.	19.33 E.	75-76
Loe Pool	England	50.4 N.	5.18 w.	33-34
Lofoden Islands	Norway	68.40 N.	14.20 w.	73-74
Löfsta Bay	Sweden	60.34 N.	17.44 E.	73-74
Lofthouse	England	54.33 N.	0.23 w.	23-24
Lofty, Mount	South Australia	35.0 S.	138.45 E.	152
Logan	Utah	41.40 N.	112.10 w.	131-32
Logan, Mount	Quebec	48.51 N.	66.32 w.	125
Logan, Mt.	Yukon, Canada	61.56 N.	129.0 w.	123-24
Logan Village	Queensland	27.50 S.	153.10 E.	151
Logansport	Indiana	40.46 N.	86.17 w.	133-34
Logen River	Norway	60.5 N.	9.20 E.	73-74
Logh	Somaliland	3.0 N.	42.28 E.	111-12
Loghill	Ireland	52.31 N.	9.12 w.	43-44
Logie	Fife, Scotland	56.22 N.	2.59 w.	41-42
Logierait	Scotland	56.39 N.	3.42 w.	41-42
Logon	W. Sudan	11.30 N.	15.0 E.	109-10
Logroño	Spain	42.26 N.	2.25 w.	71-72
Logrosan	Spain	39.17 N.	5.29 w.	71-72
Lögstör	Denmark	56.57 N.	9.15 E.	48
Lohagara	Bengal	23.12 N.	89.42 E.	91-92
Lohara	Central Provinces	23.1 N.	82.6 E.	91-92
Lohara	Central Provinces	19.59 N.	79.24 E.	91-92
Lohardaga	Bengal	23.26 N.	84.43 E.	91-92
Loharu	Punjab	28.16 N.	72.51 E.	89-90
Loheia	Arabia	15.35 N.	42.50 E.	81-82
Lohit River	Assam	27.58 N.	96.10 E.	91-92
Lohombo River	Brit. Cent. Africa	13.0 S.	29.50 E.	115-16
Lohr	Bavaria	50.0 N.	9.35 E.	55-56
Lohsal	Jaipur	27.24 N.	74.58 E.	89-90
Lo-hwei	Hainan, China	19.10 N.	110.23 E.	99-100
Loibl Pass	Austria	46.27 N.	14.20 E.	61-62
Loika River	Congo Free State	2.30 N.	24.0 E.	113-14
Loir River	France	47.38 N.	0.20 E.	49-50
Loire, dep.	France	45.50 N.	4.0 E.	51-52
Loire River	France	47.14 N.	2.12 w.	49-50
Loire-Inférieure	France	47.20 N.	1.25 w.	49-50
Loiret, dep.	France	48.0 N.	2.20 E.	49-50
Loir-et-cher, dep.	France	47.40 N.	1.20 E.	49-50
Loisach, River	Bavaria	47.42 N.	11.17 E.	55-56
Loitz	Prussia	53.58 N.	13.6 E.	55-56
Loja	Ecuador	3.57 S.	79.22 w.	139-40
Loja	Spain	37.11 N.	4.12 w.	71-72
Lokeren	Belgium	51.6 N.	3.59 E.	47
Lokinga Mts.	Brit. Cent. Africa	12.0 S.	32.0 E.	115-16
Lökken	Denmark	57.21 N.	9.42 E.	48
Loko	Nigeria	7.58 N.	7.55 E.	109-10
Lokoja	Nigeria	7.47 N.	6.44 E.	109-10
Lokunja River	Kamerun	3.5 N.	10.0 E.	109-10
Lom	Bulgaria	43.51 N.	23.13 E.	63-64
Lom	Norway	61.50 N.	8.10 E.	73-74
Loma, Mount	Sierra Leone	9.30 N.	10.0 w.	109-10
Loma Tina Mt.	Santo Domingo	18.35 N.	70.30 w.	135-36
Lomami River	Congo State	4.6 S.	23.3 E.	113-14
Lombardy, div.	Italy	45.40 N.	9.40 E.	67-68
Lombez	France	43.29 N.	0.54 E.	51-52
Lomblem Island	Dutch E. Indies	8.20 S.	123.30 E.	96
Lombok Islands	Sunda Islands	8.30 S.	116.20 E.	96
Lomello	Italy	45.7 N.	8.48 E.	69-70
Lommatzsch	Saxony	51.12 N.	13.18 E.	55-56
Lomnicz Peak	Hungary	49.15 N.	20.15 E.	61-62
Lomond, Loch	Scotland	56.5 N.	4.35 w.	39-40
Lomond Hills	Scotland	56.15 N.	3.14 w.	41-42
Lomzha	Russia	53.9 N.	22.10 E.	73-74
Lo-nan-hsien	China	34.6 N.	110.6 E.	101-2
Lonar	Berar, India	19.58 N.	76.33 E.	93-94
Lonaule	Bombay	18.44 N.	73.28 E.	93-94
Londerzeel	Belgium	51.0 N.	4.18 E.	47
London	England	51.32 N.	0.5 w.	27-28
London	Ontario	43 1 N.	81.21 w.	126
Londonderry	Nova Scotia	45.24 N.	63.32 w.	127
Londonderry	W. Australia	31.5 S.	121.8 E.	147-48
Londonderry and co.	Ireland	55.0 N.	7.20 w.	43-44
Londonderry, C.	W. Australia	13.45 S.	126.45 E.	147-48
Londonderry I.	Chile	55 4 S.	70.55 w.	143-44
Lonely Island	Ontario	45.34 N.	81.35 w.	126
Long Branch	New Jersey	40.17 N.	74.2 w.	133-34
Long Eaton	England	52.54 N.	1.16 w.	25-26
Long Gully	Victoria	36.41 S.	144.11 E.	149
Long Island	Bahamas	23.20 N.	75.7 w.	135-36
Long Island	Ireland	51.30 N.	9.34 w.	43-44
Long Island	New York	40.50 N.	73.0 w.	133-34
Long Island	Nova Scotia	44.20 N.	66.14 w.	127
Long Lake	Ontario	49.0 N.	86.40 w.	126
Long Lake	Quebec	47.25 N.	68.58 w.	125
Long, Loch	Scotland	56.5 N.	4.52 w.	39-40
Long Melford	England	52.4 N.	0.44 E.	27-28
Long Mynd	England	52.32 N.	2.53 w.	25-26
Long Point	Tasmania	41.46 S.	148.19 E.	153-54
Long Point I.	Ontario	42.34 N.	80.20 w.	126
Long Preston	England	54.2 N.	2.15 w.	23-24
Long Range	Newfoundland	48.0 N.	59.0 w.	127
Long Reach	New S. Wales	34.30 S.	149.50 E.	150
Long Sand	England	53.2 N.	0.23 E.	25-26
Long Stratton	England	52.29 N.	1.14 E.	27-28
Long Sutton	England	52.48 N.	0.7 E.	25-26
Long Swamp	New S. Wales	33.40 S.	149.30 E.	150
Longbenton	England	55.1 N.	1.5 w.	23-24
Long-chau	China	22.25 N.	106.58 E.	101-2
Longford	Tasmania	41.35 S.	147.11 E.	153-54
Longford	Victoria	38.10 S.	147.8 E.	149
Longford and co.	Ireland	53.44 N.	7.43 w.	43-44
Longformacus	Scotland	55.48 N.	2.29 w.	41-42
Longframlington	England	55.18 N.	1.48 w.	23-24
Longjumeau	France	48.40 N.	2.16 E.	49-50
Longley	Tasmania	42.59 S.	147.6 E.	153-54
Longniddry	Scotland	55.58 N.	2.53 w.	41-42
Longnor	England	53.12 N.	1.53 w.	25-26
Longonot, Mt.	E. Equat. Africa	0.55 S.	36.28 E.	113-14
Longreach	Queensland	23.27 S.	143.58 E.	151
Longridge	England	53.49 N.	2.36 w.	25-26
Longridge	New Zealand	45.52 S.	168.40 E.	153-54
Longships L.H.	England	50.6 N.	5.42 w.	33-34
Long's Peak	Colorado	40.15 N.	105.38 w.	131-32
Longstone L.H.	England	55.36 N.	1.36 w.	23-24
Longton	England	52.59 N.	2.8 w.	25-26
Longtown	England	55.1 N.	2.57 w.	25-26
Longueuil	Quebec	45.34 N.	73.17 w.	125
Longwarry	Victoria	38.0 S.	145.40 E.	149
Longwood	Ireland	53.27 N.	6.55 w.	43-44
Longwood	Victoria	36.50 S.	145.28 E.	149
Longwood	See St. Helena.			
Longwy	France	47.32 N.	5.45 E.	49-50
Loni	Bombay	18.29 N.	74.5 E.	93-94
Loni	N.-W. Provinces	28.46 N.	77.20 E.	89-90
Lons-le-Saunier	France	46.41 N.	5.33 E.	49-50
Lontor Island	Moluccas	4.50 S.	129.58 E.	96
Looe	England	50.22 N.	4.27 w.	33-34
Lookout, Cape	North Carolina	34.33 N.	76.37 w.	133-34
Loop Head	Ireland	52.33 N.	9.57 w.	43-44
Lopatka, Cape	Kamchatka	51.0 N.	156.42 E.	85
Lopez, Cape	French Congo	0.33 S.	9.0 E.	113-14
Lo-ping-chau	China	24.58 N.	104.18 E.	101-2
Lo-ping-hsien	China	37.38 N.	113.45 E.	101-2
Lora del Rio	Spain	37.40 N.	5.36 w.	71-72
Lora River	Afghanistan	30.33 N.	64.50 E.	86
Loralai	Brit. Baluchistan	30.24 N.	68.36 E.	89-90
Lorca	Spain	37.44 N.	1.43 w.	71-72
Lorch	Hessen-Nassau	50.2 N.	7.47 E.	55-56
Lorch	Würtemberg	48.47 N.	9.42 E.	55-56
Lord Howe I.	Pacific Ocean	31.25 S.	159.0 E.	145-46
Lorelei Rock	Hessen-Nassau	50.8 N.	7.45 E.	55-56
Lorenço Marquoz	S.-E. Africa	25.56 S.	32.27 E.	117-18
Loreto	Italy	43.27 N.	13.35 E.	67-68
Loreto	Mexico	26.20 N.	111.10 w.	135-36
Loreto	Peru	3.49 S.	70.9 w.	139-40
Lorgues	France	43.34 N.	6.14 E.	51-52
Lorient	France	47.47 N.	3.21 w.	49-50
L'Orignal	Quebec	45.32 N.	74.50 w.	125
Lorimore	North Dakota	48.2 N.	97.48 w.	129-30
Lormes	France	47.17 N.	3.49 E.	49-50
Lormont	France	44.51 N.	0.30 w.	51-52
Lorne	Ontario	44.32 N.	81.20 w.	126
Lorne	Victoria	38.32 S.	143.58 E.	149
Lorne, Firth of	Scotland	56.18 N.	5.50 w.	39-40
Lörrach	Baden	47.36 N.	7.41 E.	55-56
Lorraine, prov.	Germany	48.50 N.	6.0 E.	55-56
Lorrha	Ireland	53.5 N.	8.7 w.	43-44
Lorris	France	47.53 N.	2.29 E.	49-50
Lorsch	Hessen	49.39 N.	8.33 E.	55-56
Los Angeles	California	34.5 N.	118.18 w.	131-32
Los Islands	Senegambia	9.20 N.	13.40 w.	109-10
Los Pedroches	Spain	38.30 N.	5.0 w.	71-72
Los Rios, prov.	Ecuador	1.40 S.	79.30 w.	139-40
Los Roques Is.	Venezuela	11.50 N.	66.35 w.	139-40
Losar	Punjab	32.28 N.	77.46 E.	89-90
Loschwitz	Saxony	51.4 N.	13.50 E.	55-56
Losoncz	Hungary	48.20 N.	19.40 E.	61-62
Lossie River	Scotland	57.35 N.	3.27 w.	37-38
Lossiemouth	Scotland	57.43 N.	3.18 w.	37-38
Lössnitz	Saxony	50.37 N.	12.43 E.	55-56
Lostau	Prussia	50.1 N.	18.37 E.	57-58
Lostwithiel	England	50.24 N.	4.41 w.	33-34
Losuguta Lake	Brit. E. Africa	0.15 N.	36.5 E.	115-16
Lot, dep.	France	44.40 N.	1.40 E.	51-52
Lot River	France	44.30 N.	1.4 E.	51-52
Lota Baja	Chile	37.5 S.	72.37 w.	143-44
Lotbinière	Quebec	46.33 N.	71.58 w.	125
Lot-et-Garonne	France	44.20 N.	0.30 E.	51-52

		Lat.	Long.	Map
Lo-tien-hsien	*China*	30.53 N.	115.22 E.	101-2
Lo-ting-chau	*China*	22.55 N.	110.55 E.	101-2
Lo-tsing-hsien	*China*	28.10 N.	121.1 E.	101-2
Lötzen	*Prussia*	54.2 N.	21.43 E.	57-58
Loudéac	*France*	48.10 N.	2.45 w.	49-50
Loudoun	*Scotland*	55.37 N.	4.23 w.	41-42
Loudun	*France*	47.0 N.	0.5 E.	49-50
Loughborough	*England*	52.47 N.	1.12 w.	25-26
Loughglinn	*Ireland*	53.49 N.	8.33 w.	43-44
Loughor	*Wales*	51.40 N.	4.5 w.	31-32
Loughrea	*Ireland*	53.12 N.	8.45 w.	43-44
Loughros More B.	*Ireland*	54.48 N.	8.33 w.	43-44
Loughshinny	*Ireland*	53.33 N.	6.5 w.	43-44
Loughton	*England*	51.39 N.	0.4 E.	27-28
Louisburg	*Nova Scotia*	45.56 N.	60.0 w.	127
Louisiade Arch	*Coral Sea*	11.0 S.	152.30 E.	145-46
Louisiana, state	*United States*	31.0 N.	92.0 w.	129-30
Louisville	*Kentucky*	38.13 N.	85.40 w.	133-34
Loulé	*Portugal*	37.4 N.	7.54 w.	71-72
Loup Fork	*Nebraska*	41.20 N.	98.17 w.	131-32
Lourdes	*France*	43.6 N.	0.1 w.	51-52
LourençoMarques	*Port. E. Africa*	25.56 S.	32.27 E.	117-18
Louth	*England*	53.22 N.	0.0	25-26
Louth	*New S. Wales*	30.35 S.	144.57 E.	150
Louth and co.	*Ireland*	53.57 N.	6.32 w.	43-44
Louvain	*Belgium*	50.53 N.	4.41 E.	47
Louviers	*France*	49.12 N.	1.11 E.	49-50
Louza	*Portugal*	40.7 N.	8.12 w.	71-72
Lovat River	*Russia*	57.20 N.	31.23 E.	75-76
Lovatz	*Bulgaria*	43.11 N.	24 34 E.	63-64
Lovedale	*Cape Colony*	32.40 S.	27.2 E.	117-18
Lovedale	*Madras*	11.22 N.	76.44 E.	93-94
Lovere	*Italy*	45.50 N.	10.4 E.	69-70
Lovett	*Tasmania*	43.10 S.	147.8 E.	153-54
Lovili, Mt.	*Angola*	11.57 S.	15.0 E.	113-14
Lovisa	*Finland*	60.30 N.	26.13 E.	75-76
Low	*Quebec*	45.48 N.	75.56 w.	125
Low Archipelago	*Pacific Ocean*	16.0 S.	140.0 w.	155-56
Lowan	*Jaipur*	26.46 N.	76.15 E.	89-90
Lowell	*Massachusetts*	42.34 N.	71.23 w.	133-34
Löwen	*Prussia*	50.47 N.	17.30 E.	57-58
Löwenberg	*Prussia*	51.6 N.	15.35 E.	57-58
Lower California	*Mexico*	27.0 N.	113.30 w.	135-36
Lowesdale	*New S. Wales*	35.47 S.	146.20 E.	150
Lowestoft	*England*	52.29 N.	1.44 E.	27-28
Lowick	*England*	55.38 N.	1.58 w.	23-24
Lowicz	*Russia*	52.7 N.	20.3 E.	75-76
Lowside	*England*	54.56 N.	1.40 w.	23-24
Lowther	*England*	54.37 N.	2.45 w.	23-24
Lowther Hills	*Scotland*	55.24 N.	3.44 w.	41-42
Lowtherstown	*Ireland*	54.29 N.	7.38 w.	43-44
Lowton	*England*	53.28 N.	2.35 w.	25-26
Loxa	*See* Loja.			
Loyal, Loch	*Scotland*	58.23 N.	4.22 w.	37-38
Loyalty Islands	*Pacific Ocean*	21.20 S.	167.25 E.	145-46
Lozère, dep.	*France*	44.40 N.	3.30 E.	51-52
Lozère, Mont	*France*	44.33 N.	3.50 E.	51-52
Loznitza	*Servia*	44.31 N.	19.22 E.	63-64
Lualaba River	*Congo State*	5.0 S.	26.0 E.	113-14
Luanco	*Spain*	43.38 N.	5.46 w.	71-72
Luang-Prabang	*Siam*	19.54 N.	102.10 E.	95
Luapula, R.	*Brit. Cent. Africa*	12.0 S.	28.40 E.	115-16
Luarca	*Spain*	43.35 N.	6.31 w.	71-72
Lubang Island	*Philippines*	13.50 N.	120.0 E.	96
Lübbecke	*Prussia*	52.18 N.	8.37 E.	55-56
Lübben	*Prussia*	51.56 N.	13.53 E.	55-56
Lubbenau	*Prussia*	51.53 N.	14.0 E.	55-56
Lubeck	*Victoria*	36.48 S.	142.25 E.	149
Lübeck	*Germany*	53.51 N.	10.40 E.	55-56
Lübeck Bay	*Germany*	54.5 N.	11.0 E.	55-56
Lubefu	*Congo State*	4.3 S.	22.55 E.	113-14
Luberon, Mt. du	*France*	43.50 N.	5.30 E.	51-52
Lubiana	*See* Laibach.			
Lubilash River	*Congo State*	7.0 S.	24.0 E.	113-14
Lublin	*Russia*	51.20 N.	22.35 E.	75-76
Luhlinitz	*Prussia*	50.40 N.	18.41 E.	57-58
Lubnaig, Loch	*Scotland*	56.17 N.	4.16 w.	41-42
Lubny	*Russia*	50.1 N.	33.2 E.	75-76
Luc, Le	*France*	43.23 N.	6.18 E.	51-52
Lucan	*Ireland*	53.51 N.	6.27 w.	43-44
Lucan	*Ontario*	43.12 N.	81.30 w.	126
Lucca	*Italy*	43.51 N.	10.31 E.	69-70
Luce Bay	*Scotland*	54.45 N.	4.45 E.	39-40
Lucea	*Jamaica*	18.26 N.	78.11 w.	135-36
Lucena	*Spain*	37.35 N.	4.32 w.	71-72
Lucena del Cid	*Spain*	40.7 N.	0.20 w.	71-72
Lucera	*Italy*	41.30 N.	15.21 E.	67-68
Lucerne	*Switzerland*	47.3 N.	8.18 E.	59-60
Lucerne, Lake of	*Switzerland*	47.0 N.	8.30 E.	59-60
Lu-chau	*China*	28.56 N.	105.33 E.	101-2
Lu-chau	*China*	31.55 N.	117.25 E.	101-2
Lüchow	*Prussia*	52.59 N.	11.8 E.	55-56
Lucindale	*South Australia*	36.56 S.	140.19 E.	152
Luckau	*Prussia*	51.53 N.	13.41 E.	55-56
Luckenwalde	*Germany*	52.7 N.	13.9 E.	55-56
Lucknow	*Ontario*	43.58 N.	81.30 E.	126
Lucknow	*Oudh*	26.52 N.	80.58 E.	91-92
Luçon	*France*	46.27 N.	1.9 w.	49-50
Ludd (Lydda)	*Palestine*	31.57 N.	34.56 E.	83
Ludd River	*England*	53.28 N.	0.8 E.	25-26
Luddenden Foot	*England*	53.43 N.	1.56 w.	25-26
Luddington	*England*	53.38 N.	0.44 w.	25-26
Lüdenscheid	*Prussia*	51.13 N.	7.46 E.	55-56
Lüderitzland	*Ger. S.-W. Africa*	27.0 S.	16.0 E.	117-18
Ludgershall	*England*	51.16 N.	1.38 w.	29-30
Ludgvan	*England*	50.9 N.	5.30 w.	33-34
Ludhiana	*Punjab*	30.52 N.	75.55 E.	89-90
Lüdinghausen	*Prussia*	51.47 N.	7.28 E.	55-56
Ludington	*Michigan*	39.0 N.	86.30 w.	133-34
Ludlow	*England*	52.22 N.	2.44 w.	29-30
Ludlow	*W. Australia*	33.35 S.	115.30 E.	147-48
Ludlow, Kentucky.	*See* Covington.			
Ludwigsburg	*Würtemberg*	48.53 N.	9.12 E.	55-56
Ludwigshafen	*Bavaria*	49.28 N.	8.27 E.	55-56
Ludwigslust	*Germany*	53.19 N.	11.30 E.	55-56
Luffenham	*England*	52.38 N.	0.36 w.	25-26
Luffness	*Scotland*	56.1 N.	2.50 w.	41-42
Luga	*Russia*	58.44 N.	29.50 E.	75-76
Lugano, Lake	*Italy*	46.0 N.	9.0 E.	69-70
Lugansk	*Russia*	48.35 N.	39.10 E.	75-76
Lugar Water	*Scotland*	55.28 N.	4.20 w.	41-42
Lügde	*Prussia*	51.58 N.	9.15 E.	55-56
Lugg River	*England*	52.17 N.	2.53 w.	31-32
Lughasi	*Bundelkhand*	25.5 N.	79.37 E.	91-92
Lugnaquilla, Mt.	*Ireland*	52.58 N.	6.29 w.	43-44
Lugo	*Italy*	44.25 N.	11.55 E.	69-70
Lugo	*Spain*	43.0 N.	7.31 w.	71-72
Lugos	*Hungary*	45.41 N.	21.53 E.	61-62
Lugu	*Bengal*	23.47 N.	85.45 E.	91-92
Luichart, Loch	*Scotland*	57.37 N.	4.43 w.	35-36
Luing Island	*Scotland*	56.13 N.	5.38 w.	39-40
Luino	*Italy*	46.0 N.	8.43 E.	69-70
Lujan	*Argentine Rep.*	34.33 S.	53.59 w.	143-44
Lujenda River	*East Africa*	12.30 S.	37.30 E.	115-16
Lukchan	*Chin. Turkistan*	42.40 N.	89.50 E.	99-100
Lukinville	*Queensland*	16.0 S.	143.46 E.	151
Lukmanier Mt.	*Switzerland*	46.33 N.	8.50 E.	59-60
Lukolela	*Congo State*	1.30 S.	17.0 E.	113-14
Lukov	*Russia*	51.53 N.	22.26 E.	75-76
Lukuga River	*Congo State*	5.58 S.	28.30 E.	113-14
Lulea	*Sweden*	65.35 N.	22.10 E.	73-74
Lulea Elf (R.)	*Sweden*	66.0 N.	20.20 E.	73-74
Luleh Bergas	*Turkey*	41.24 N.	27.22 E.	63-64
Lulua River	*Congo State*	7.0 S.	22.30 E.	113-14
Lulworth	*England*	50.39 N.	2.12 w.	29-30
Lumley, Great	*England*	54.49 N.	1.30 w.	23-24
Lumphanan	*Scotland*	57.7 N.	2.42 w.	37-38
Lumsden	*New Zealand*	45.42 N.	168.26 E.	153-54
Lumsden	*Scotland*	57.17 N.	2.50 w.	37-38
Lunan	*Scotland*	56.40 N.	2.31 w.	41-42
Lunawara	*Bombay*	23.8 N.	73.37 E.	89-90
Lund	*Sweden*	55.39 N.	13.11 E.	73-74
Lunda, country	*Central Africa*	9.10 S.	25.0 E.	113-14
Lundenburg	*Austria*	48.46 N.	16.51 E.	61-62
Lundy Island	*England*	51.11 N.	4.40 w.	19-20
Lune River	*England*	54.6 N.	2.42 w.	25-26
Lüneburg	*Germany*	53.15 N.	10.23 E.	55-56
Luneburg	*Transvaal*	27.30 S.	30.38 E.	117-18
Lüneburger Heide	*Germany*	53.3 N.	10.10 E.	55-56
Lunel	*France*	43.40 N.	4.9 E.	51-52
Lünen	*Prussia*	51.37 N.	7.29 E.	55-56
Lunenburg	*Nova Scotia*	44.23 N.	64.17 w.	127
Luneville	*France*	48.35 N.	6.30 E.	49-50
Lunga (or Grossa) Island	*Austria*	44.0 N.	15.0 E.	61-62
Lu-ngan-fu	*China*	36.7 N.	113.0 E.	101-2
Lungau	*Austria*	47.8 N.	13.36 E.	61-62
Lung-chau-ting	*China*	22.24 N.	106.42 E.	101-2
Lung-nan	*China*	24.52 N.	114.37 E.	101-2
Lung-ngan	*China*	23.15 N.	107.30 E.	101-2
Lung-ngan-fu	*China*	32.22 N.	104.39 E.	101-2
Lungo-e-BungoR	*Brit. Cent. Africa*	14.0 S.	23.0 E.	115-16
Lung-tsüen	*China*	28.8 N.	119.9 E.	101-2
Lung-yen-chau	*China*	25.8 N.	117.10 E.	101-2
Lung-yu-hsien	*China*	29.9 N.	119.18 E.	101-2
Luni	*Jodhpur*	26.1 N.	73.2 E.	89-90
Luni River	*Rajputana*	25.0 N.	71.45 E.	89-90
Lun-kou	*China*	37.43 N.	120.30 E.	101-2
Lunzenau	*Saxony*	50.57 N.	12.45 E.	55-56
Luque	*Paraguay*	25.20 S.	57.36 w.	141-42
Luque	*Spain*	37.34 N.	2.19 w.	71-72
Luquillo	*Porto Rico*	18.25 N.	65.43 w.	135-36
Lure	*France*	47.41 N.	6.39 E.	49-50
Lurgan	*Ireland*	54.28 N.	6.20 w.	43-44
Lurgan	*Ontario*	44.2 N.	81.42 w.	126
Lurganboy	*Ireland*	54.19 N.	8.13 w.	43-44
Lurgangreen	*Ireland*	53.57 N.	6.23 w.	43-44
Lurin	*Peru*	12.18 S.	76.51 w.	139-40
Lurio River	*Port. E. Africa*	14.20 S.	40.30 E.	113-14
Luristan, prov.	*Persia*	33.0 N.	48.0 E.	81-82
Lus or Bela	*Baluchistan*	26.15 N.	66.20 E.	89-90
Lushai Hills	*Burma*	23.20 N.	93.0 E.	95
Lusignan	*France*	46.27 N.	0.8 E.	49-50
Lusk	*Ireland*	53.32 N.	6.10 w.	43-44
Lusk	*Ireland*	53.32 N.	6.10 w.	43-44
Luss	*Scotland*	56.6 N.	4.39 w.	41-42
Lussin Island	*Austria*	44.35 N.	14.25 E.	61-62
Lussinpiccolo	*Austria*	44.33 N.	14.29 E.	61-62
Lustenau	*Vorarlberg*	47.25 N.	9.35 E.	61-62
Lustenau	*Würtemberg*	49.9 N.	10.13 E.	55-56
Lut Desert	*Persia*	30.40 N.	58.0 E.	81-82
Lutfabad	*Asiatic Russia*	37.31 N.	59.20 E.	86
Lütjenburg	*Holstein*	54.17 N.	10.35 E.	48
Luton	*England*	51.52 N.	0.26 w.	27-28
Lütschiwe River	*Switzerland*	46.37 N.	7.34 E.	59-60
Lutsk	*Russia*	50.44 N.	25.22 E.	75-76
Lutterworth	*England*	52.28 N.	1.12 w.	29-30
Lüttringhausen	*Prussia*	51.7 N.	7.16 E.	55-56
Lützen	*Germany*	51.16 N.	12.8 E.	55-56
Luxembourg, prov.	*Belgium*	50.0 N.	5.30 E.	47
Luxemburg and duchy	*W. Europe*	49.37 N.	6.7 E.	47
Luxeuil	*France*	47.49 N.	6.23 E.	49-50
Luxor (at Thebes)	*Egypt*	25.39 N.	32.39 E.	108
Luxulion	*Cornwall*	50.24 N.	4.44 w.	33-34
Luz	*France*	42.50 N.	0.1 w.	51-52
Luzon Island	*Philippine Is.*	16.0 N.	121.0 E.	96
Luzy	*France*	46.47 N.	3.59 E.	49-50
Luzzara	*Italy*	44.58 N.	10.42 E.	69-70
Lwow	*See* Lemberg.			
Lyal Island	*Ontario*	44.57 N.	81.30 w.	126
Lybster	*Scotland*	58.18 N.	3.17 w.	37-38
Lyck	*Prussia*	53.50 N.	22.22 E.	57-58
Lydbrook	*England*	51.51 N.	2.35 w.	29-30
Lydbury, North	*England*	52.28 N.	2.58 w.	31-32
Lydd	*England*	50.57 N.	0.55 E.	27-28
Lydda	*Palestine*	31.57 N.	34.56 E.	84
Lydden	*England*	51.10 N.	1.45 E.	27-28
Lydenburg	*Transvaal*	25.10 S.	30.40 E.	117-18
Lydford, E. & W.	*England*	51.6 N.	2.37 w.	33-34
Lydia Island	*Carolines*	8.48 N.	147.10 E.	155-56
Lydney	*England*	50.43 N.	2.32 w.	29-30
Lydoch, Loch	*Scotland*	56.40 S.	4.37 w.	39-40
Lydom	*Denmark*	55.48 N.	8.21 E.	48
Lydoriki	*Greece*	38.32 N.	22.12 E.	65-66
Lyell	*New Zealand*	41.48 S.	172.8 E.	153-54
Lyell, Mount	*California*	37.45 N.	119.20 w.	131-32
Lyme Bay	*England*	50.36 N.	3.0 w.	33-34
Lyme Regis	*England*	50.43 N.	2.56 w.	33-34
Lymington	*England*	50.46 N.	1.33 w.	29-30
Lymington	*Tasmania*	41.39 S.	147.22 E.	153-54
Lymm	*England*	53.23 N.	2.28 w.	25-26
Lynchburg	*Virginia*	37.18 N.	79.1 w.	133-34
Lynch's Creek	*Tasmania*	42.8 S.	145.30 E.	153-54
Lynd River	*Queensland*	16.42 S.	143.0 E.	151
Lyndhurst	*England*	50.53 N.	1.35 w.	29-30
Lyndhurst	*New S. Wales*	33.30 S.	149.0 E.	150
Lyndhurst	*Tasmania*	40.52 S.	147.41 E.	153-54
Lyndoch	*South Australia*	34.17 S.	138.54 E.	152
Lyne Water	*Scotland*	55.46 N.	3.23 w.	41-42
Lynher, River	*England*	50.30 N.	4.18 w.	33-34
Lynmouth	*England*	51.14 N.	3.58 w.	33-34
Lynn	*Massachusetts*	42.25 N.	71.1 w.	133-34
Lynn Deeps	*England*	52.57 N.	0.22 E.	25-26
Lynn Regis	*See* King's Lynn.			
Lynton	*England*	51.17 N.	3.50 w.	33-34
Lyö (I.)	*Denmark*	55.2 N.	10.9 E.	48
Lyon	*France*	45.45 N.	4.49 E.	51-52
Lyon, Glen	*Scotland*	56.34 N.	4.24 w.	41-42
Lyon, Loch	*Scotland*	56.32 N.	4.36 w.	39-40
Lyonnais, Mts. du	*France*	45.45 N.	4.20 E.	51-52
Lyons	*Iowa*	41.57 N.	90.18 w.	129-30
Lyons River	*W. Australia*	24.30 S.	115.30 E.	147-48
Lyonville	*Victoria*	37.28 S.	144.20 E.	149
Lyrup	*South Australia*	34.25 S.	139.10 E.	152
Lys River	*Belgium*	51.0 N.	3.34 E.	47
Lysa Gora	*Russia*	52.15 N.	21.0 E.	75-76
Lysefjord	*Norway*	59.3 N.	6.20 E.	73-74
Lyss	*Switzerland*	47.5 N.	7.18 E.	59-60
Lytham	*England*	53.44 N.	2.58 w.	25-26
Lyttleton	*New S. Wales*	36.26 S.	149.30 E.	150
Lyttleton	*New Zealand*	43.39 S.	172.32 E.	153-54
Lytton	*British Columbia*	50.12 N.	121.25 w.	128
Lytton	*Queensland*	27.25 S.	153.11 E.	151
Maabdeh	*Egypt*	27.25 N.	31.5 E.	108
Maam	*Ireland*	53.32 N.	9.34 w.	43-44
Ma'an	*Arabia*	30.17 N.	35.17 E.	81-82
Maas	*Ireland*	54.49 N.	8.21 w.	43-44
Maas River	*Holland*	51.15 N.	6.0 E.	47
Maasluis	*Netherlands*	51.55 N.	4.16 E.	47
Maastricht	*Belgium*	50.51 N.	5.42 E.	47
Mablethorpe	*England*	53.21 N.	0.15 E.	25-26
Mabou	*Nova Scotia*	46.7 N.	61.26 w.	127
Macabi Island	*Peru*	7.49 S.	79.30 w.	139-40
Macacu	*Brazil*	22.38 S.	42.39 w.	141-42
Macadam Junc.	*New Brunswick*	45.40 N.	67.20 w.	127
Macahe	*Brazil*	22.32 S.	41.55 w.	141-42
Macao	*China*	22.11 N.	113.30 E.	101-2
Macapa	*Brazil*	0.10 S.	51.22 w.	141-42
Macarsca	*Dalmatia*	43.18 N.	17.1 E.	61-62
Macarthur	*Victoria*	38.0 S.	142.0 E.	149
Macas	*Ecuador*	2.31 S.	77.53 w.	139-40
Macassar	*Celebes Island*	5.8 S.	119.21 E.	96
Macassar, Str. of	*East Indies*	1.0 S.	118.0 E.	96
Macaulay Island	*Kermadec Is.*	30.18 S.	181.27 E.	145-46
Maccagno	*Italy*	46.2 N.	8.43 E.	69-70
Maccan	*Nova Scotia*	45.45 N.	64.10 w.	127
MacCarthy Island	*Gambia*	13.28 N.	15.32 w.	109-10
Macclesfield	*England*	53.16 N.	2.8 w.	25-26
Macclesfield	*South Australia*	35.12 S.	138.52 E.	152
M'Clintock, Chan	*Franklin, Canada*	72.0 N.	104.0 w.	123-24
M'Cluer's Inlet	*New Guinea*	2.26 S.	133.40 E.	151
Macdonald Is.	*Antarctica*	53.0 S.	74.40 E.	12
Macdonald, Lake	*W. Australia*	23.30 S.	128.50 E.	147-48
M'Donnell Ra.	*South Australia*	23.36 S.	133.20 E.	152
Macduff	*Scotland*	57.40 N.	2.30 w.	37-38
Macedon	*Victoria*	37.25 S.	144.41 E.	149
Macedonia	*Turkey*	41.0 N.	23.0 E.	63-64
Maceio	*Brazil*	9.40 S.	35.51 w.	141-42
Macerata	*Italy*	43.18 N.	13.26 E.	67-68
Macetown	*New Zealand*	44.52 S.	108.52 E.	153-54
Macfinn	*Ireland*	55.5 N.	6.35 w.	43-44
Macgillicuddy's Reeks	*Ireland*	52.0 N.	9.45 w.	43-44
McGrath's Flat	*South Australia*	35.53 S.	139.27 E.	152
McGregor Range	*Queensland*	27.0 S.	142.25 E.	151
Machar, New	*Scotland*	57.17 N.	2.12 w.	37-38
Machari	*Rajputana*	27.15 N.	76.42 E.	89-90
Machavaram	*Madras*	16.36 N.	81.59 E.	93-94
Machen	*England*	51.35 N.	3.6 w.	31-32
Machhgaon	*Orissa, Bengal*	19.58 N.	86.21 E.	93-94
Machhlishahr	*N.-W. Provinces*	25.41 N.	82.27 E.	91-92
Machhreta	*Oudh*	27.25 N.	80.41 E.	91-92
Machias	*Maine*	44.39 N.	67.30 w.	133-34
Machrihanish	*Scotland*	51.24 N.	5.47 w.	39-40
Machynlleth	*Wales*	52.36 N.	3.53 w.	31-32
Macintyre River	*New S. Wales*	28.40 S.	150.0 E.	150
Mackay	*Queensland*	21.10 S.	149.5 E.	151
MacKean Island	*Phœnix Islands*	3.40 S.	173.58 w.	145-46
Mackeesport	*Pennsylvania*	40.19 N.	79.41 w.	133-34
Mackenzie, dist.	*Canada*	63.0 N.	115.0 w.	123-24
Mackenzie Bay	*Canada*	69.0 N.	136.0 w.	123-24
Mackenzie River	*Canada*	65.0 N.	125.0 w.	123-24
Mackenzie River	*Queensland*	23.9 S.	149.0 E.	151
Mackinaw Strait	*Michigan*	45.48 N.	84.40 w.	133-34
Macksville	*New S. Wales*	30.45 S.	153.1 E.	150
McLaren Vale	*South Australia*	35.15 S.	138.33 E.	152
Maclean	*New S. Wales*	29.25 S.	153.19 E.	150
Maclean Falls	*Ungava*	53.40 N.	64.20 w.	123-24
Macleay River	*New S. Wales*	31.0 S.	152.30 E.	150
Macmerry	*Scotland*	55.57 N.	2.54 w.	41-42
M'Nab	*Ontario*	45.24 N.	76.40 w.	126
Macosquin	*Ireland*	55.6 N.	6.43 w.	43-44
Macnean, Lough	*Ireland*	54.19 N.	7.56 w.	43-44
Mâcon	*France*	46.19 N.	4.50 E.	51-52
Macon	*Georgia*	33.46 N.	83.36 w.	129-30
Macphail	*New S. Wales*	32.15 S.	148.30 E.	150
Macpherson, Mt.	*W. Australia*	22.0 S.	121.40 E.	147-48

		Lat.	Long.	Map
Macquarie Harb.	*Tasmania*	42.15 S.	145.20 E.	153 54
Macquarie River	*New S. Wales*	31.40 S.	147.53 E.	150
Macrae's Flat	*New Zealand*	45.10 S.	170.0 E.	153-54
Macroom	*Ireland*	51.54 N.	8.57 W.	43-44
Macton Island	*Philippines*	10.5 N.	124.0 E.	96
Macumba River	*South Australia*	27.30 S.	136.35 E.	152
Madagascar I.	*Africa*	20.0 S.	46.0 E.	113-14
Madahapura	*Bengal*	25.56 N.	86.50 E.	91-92
Madakasira	*Madras*	13.57 N.	77.19 E.	93-94
Madakia	*Sokoto*	9.42 N.	8.7 E.	109-10
Madame, Isle	*Nova Scotia*	45.33 N.	61.0 W.	127
Madanapalle	*Madras*	13.33 N.	78.34 E.	93-94
Madapollem	*Madras*	16.26 N.	81.44 E.	93-94
Madaripur	*Bengal*	23.8 N.	90.15 E.	91-92
Madawaska R.	*Ontario*	45.12 N.	77.0 W.	126
Maddaloni	*Italy*	41.1 N.	14.23 E.	67-68
Maddikera	*Madras*	15.15 N.	77.28 E.	93-94
Maddur	*Mysore*	12.36 N.	77.5 E.	93-94
Madeba	*Palestine*	31.42 N.	35.51 E.	83
Madeira Islands	*Africa*	33.0 N.	17.0 W.	109-10
Madeira River	*Brazil*	9.20 S.	64.0 W.	139-40
Madeloy	*England*	52.38 N.	2.21 W.	25-26
Madgiri	*Mysore*	13.39 N.	77.16 E.	93-94
Madgula	*Madras*	17.55 N.	82.51 E.	93-94
Madha	*Bombay*	18.4 N.	75.35 E.	93-94
Madhubani	*Bengal*	26.21 N.	86.7 E.	91-92
Madhupur	*Jaipur*	27.28 N.	75.39 E.	89-90
Madhupur Jungle	*Bengal*	24.30 N.	90.17 E.	91-92
Madhyarjunam	*Madras*	11.0 N.	79.30 E.	93-94
Madison	*Indiana*	38.46 N.	85.20 W.	133-34
Madison	*Wisconsin*	43.3 N.	89.18 W.	133-34
Madoc	*Ontario*	44.30 N.	77.29 W.	126
Madonie, Monte	*Italy*	37.51 N.	14.0 E.	67-68
Madras	*Madras*	13.4 N.	80.17 E.	93-94
Madras Pres.	*India*	15.20 N.	78.0 E.	93-94
Madre de Dios Archipelago	*Chile*	50.30 S.	75.28 W.	143-44
Madre de Dios R.	*Bolivia*	11.0 S.	67.0 W.	139-40
Madrid	*Spain*	40.24 N.	3.41 W.	71-72
Madridejos	*Spain*	39.28 N.	3.33 W.	71-72
Madron	*England*	50.8 N.	5.54 W.	33-34
Madura	*Madras*	9.55 N.	78.10 E.	93-94
Madura Island	*Java*	7.0 S.	113.30 E.	96
Madurantakam	*Madras*	12.30 N.	79.56 E.	93-94
Mæander River	*See* Mendere Chai.			
Maelar Lake	*Sweden*	59.30 N.	17.0 E.	73-74
Maentwrog	*Wales*	52.57 N.	3.59 W.	31-32
Maeseyck	*Belgium*	51.7 N.	5.48 E.	47
Maesteg	*Wales*	51.37 N.	3.41 W.	31-32
Maestricht	*See* Maastricht.			
Mafeking	*Bechuanaland*	25.52 S.	25.41 E.	117-18
Maffra	*Victoria*	37.59 S.	146.59 E.	149
Mafia Island	*Ger. E. Africa*	7.50 S.	39.50 E.	115-16
Mafra	*Portugal*	38.54 N.	9.20 W.	71-72
Mafrag River	*Algeria*	36.30 N.	8.8 E.	107
Magadi	*Mysore*	12.57 N.	77.16 E.	93-94
Magadoxo	*See* Mogdishu.			
Magalaqueen R.	*Transvaal*	23.0 S.	28.30 E.	117-18
Magaliesberg	*Transvaal*	25.50 S.	27.40 E.	117-18
Magallanes, terr.	*Chile*	50.0 S.	75.0 W.	143-44
Magdala	*Abyssinia*	11.15 N.	39.22 E.	111-12
Magdalen Islands	*Quebec*	47.30 N.	61.50 W.	125
Magdalena I.	*Mexico*	21.30 N.	106.40 W.	135-36
Magdalena River	*Colombia*	10.0 N.	74.48 W.	139-40
Magdeburg	*Germany*	52.9 N.	11.38 E.	55-56
Magdeleine, C.	*Quebec*	49.17 N.	65.21 W.	125
Magé	*Brazil*	22.37 S.	48.2 W.	141-42
Magee, Island	*Ireland*	53.49 N.	5.44 W.	43-44
Magellan, Str. of	*Chile*	53.0 S.	74.0 W.	143-44
Magenta	*Italy*	45.28 N.	8.52 E.	69-70
Mageroe Island	*Norway*	71.0 N.	25.30 E.	73-74
Magersfontein	*Cape Colony*	28.52 S.	24.45 E.	117-18
Maggia River	*Switzerland*	46.17 N.	8.37 E.	59-60
Maggiore, Lago	*Italy*	46.0 N.	8.30 E.	69-70
Maghar	*N.-W. Provinces*	26.28 N.	83.12 E.	91-92
Maghera	*Ireland*	54.14 N.	5.54 W.	43-44
Maghera	*Ireland*	54.51 N.	6.40 W.	43-44
Maghera	*N.-W. Provinces*	27.34 N.	77.38 E.	89-90
Maghera	*Sinai, Egypt*	28.58 N.	33.25 E.	108
Magherafelt	*Ireland*	54.45 N.	6.37 W.	43-44
Magheralin	*Ireland*	54.28 N.	6.16 W.	43-44
Maghiana	*Punjab*	31.16 N.	72.22 E.	89-90
Maghull	*England*	53.31 N.	2.56 W.	25-26
Magill	*South Australia*	34.56 S.	138.42 E.	152
Magilligan Point	*Ireland*	55.12 N.	6.58 W.	43-44
Maglai	*Bosnia*	44.38 N.	18.17 E.	61-62
Maglona	*Jaipur*	27.45 N.	74.50 E.	89-90
Magna Charta I.	*England*	51.27 N.	0.33 W.	29-30
Magnesia	*See* Manissa.			
Magnetic Pole	*Arctic America*	70.5 N.	96.47 W.	11
Magoary, Capo	*Brazil*	0.15 S.	48.22 W.	139-40
Magog	*Quebec*	45.16 N.	72.11 E.	125
Magomeri	*Bornu, Sudan*	12.5 N.	12.27 E.	109-10
Magor	*England*	51.36 N.	2.51 W.	31-32
Magra River	*Italy*	44.20 N.	9.53 E.	69-70
Magroni	*Gwalior*	25.42 N.	77.58 E.	89-90
Maguire's Bridge	*Ireland*	54.17 N.	7.28 W.	43-44
Magunda Mkali	*Ger. E. Africa*	5.30 S.	33.30 E.	115-16
Magung	*Burma*	25.20 N.	96.40 E.	95
Magura	*Bengal*	23.29 N.	89.28 E.	91-92
Magus Muir	*Scotland*	56.20 N.	2.53 W.	41-42
Magwe	*Burma*	20.10 N.	94.59 E.	95
Mahabaleshwar	*Bombay*	17.58 N.	73.42 E.	93-94
Mahaban	*N.-W. Provinces*	27.26 N.	77.47 E.	89-90
Mahadanapuram	*Madras*	11.0 N.	78.30 E.	93-94
Mahadanapuram	*Madras*	10.57 N.	78.52 E.	93-94
Mahadoo Hills	*Central Provinces*	22.26 N.	78.25 E.	89-90
Mahagaon	*Central Provinces*	20.44 N.	80.7 E.	91-92
Mahagaon	*Haidarabad*	17.32 N.	78.0 E.	93-94
Mahajan	*Rajputana*	28.48 N.	73.56 E.	89-90
Mahalingpur	*Bombay*	16.23 N.	75.9 E.	93-94
Mahambo	*Madagascar*	17.33 S.	49.32 E.	113-14
Mahamuni	*Burma*	20.53 N.	93.6 E.	95
Mahanadi River	*Bengal*	20.17 N.	86.44 E.	91-92
Mahananda River	*Bengal*	24.30 N.	88.20 E.	91-92
Mahanoro	*Madagascar*	19.53 S.	48.52 E.	113-14
Mahanoy	*Pennsylvania*	40.50 N.	76.7 W.	133-34
Maharajadurga	*Mysore*	12.54 N.	75.56 E.	93-94
Maharajnager	*Bundelkhand*	25.24 N.	79.47 E.	91-92
Maharajpur	*Gwalior*	26.29 N.	78.5 E.	89-90
Mahatpur	*Punjab*	31.3 N.	75.31 E.	89-90
Mahatwar	*N.-W. Provinces*	25.50 N.	84.21 E.	91-92
Mahaveliganga (R.)	*Ceylon*	7.40 N.	80.46 E.	93-94
Mahe	*Madras*	11.42 N.	75.34 E.	93-94
Mahé Islands	*Seychelles*	4.45 S.	55.26 E.	9-10
Mahebourg	*Mauritius*	20.30 S.	57.35 E.	105-6
Mahedia	*Tunis*	35.32 N.	11.5 E.	107
Maheji	*Bombay*	20.46 N.	75.30 E.	93-94
Mahendragiri (Mt.)	*Madras*	8.23 N.	77.32 E.	93-94
Maheno	*New Zealand*	44.45 S.	170.58 E.	153-54
Maheshmunda	*Bengal*	24.14 N.	86.27 E.	91-92
Maheshwar	*Indore*	22.11 N.	75.37 E.	89-90
Mahi Kantha, states	*Bombay*	23.40 N.	73.20 E.	89-90
Mahi River	*Bombay*	23.15 N.	73.34 E.	89-90
Mahia Penin.	*New Zealand*	39.4 S.	177.58 E.	153-54
Mahiganj	*Bengal*	25.44 N.	89.20 E.	91-92
Mahim	*Bombay*	19.40 N.	72.47 E.	93-94
Mahim	*Punjab*	28.58 N.	76.20 E.	89-90
Mahmel, Mt.	*Algeria*	35.20 N.	6.20 E.	107
Mahmudabad	*Oudh*	27.18 N.	81.10 E.	91-92
Mahoba	*N.-W. Provinces*	25.18 N.	79.55 E.	91-92
Mahomadpur	*Indore*	25.54 N.	75.47 E.	89-90
Mahon	*Balearic Isles*	39.54 N.	4.18 E.	71-72
Mahone Bay	*Nova Scotia*	44.32 N.	64.15 W.	127
Mahor	*Haidarabad*	19.50 N.	76.0 E.	93-94
Mahra, region	*Arabia*	17.0 N.	50.0 E.	81-82
Mahraj	*Punjab*	30.19 N.	75.14 E.	89-90
Mahrauni	*N.-W. Provinces*	24.23 N.	78.51 E.	89-90
Mährisch-Ostrau	*Austria*	49.50 N.	18.20 E.	61-62
Mahudha	*Bombay*	22.49 N.	73.1 E.	89-90
Mahul	*Bombay*	19.1 N.	72.57 E.	93-94
Mahul	*N.-W. Provinces*	26.8 N.	82.52 E.	91-92
Mahuwa	*Bombay*	21.5 N.	71.49 E.	89-90
Mai Munene	*Congo State*	6.42 S.	20.48 E.	113-14
Maiana (Hall) I.	*Gilbert Islands*	0.55 N.	173.12 E.	145-46
Maidan	*Afghanistan*	34.23 N.	68.36 E.	89-90
Maidanpek	*Servia*	44.23 N.	21.54 E.	63-64
Maiden Newton	*England*	50.47 N.	2.34 W.	29-30
Maidenhead	*England*	51.32 N.	0.42 W.	27-28
Maidens, The	*Ireland*	54.56 N.	5.44 W.	43-44
Maidstone	*England*	51.17 N.	0.32 E.	27-28
Maidstone	*Ontario*	42.28 N.	82.40 W.	126
Maidstone	*Victoria*	37.47 S.	144.53 E.	149
Maigue River	*Ireland*	52.35 N.	8.47 W.	43-44
Maihar	*Central India*	24.16 N.	80.48 E.	91-92
Maikal Range	*Central Provinces*	22.30 N.	81.20 E.	91-92
Maikop	*Russia*	44.38 N.	40.5 E.	75-76
Mailam	*Madras*	12.7 N.	79.40 E.	93-94
Mailog, state	*Punjab*	31.0 N.	76.55 E.	89-90
Mailor's Flat	*Victoria*	38.20 S.	142.30 E.	149
Maimachin	*Mongolia*	50.0 N.	106.37 E.	99-100
Maimana	*Afghanistan*	35.49 N.	64.23 E.	86
Maimansingh	*Bengal*	24.46 N.	90.27 E.	91-92
Maimatchin	*Mongolia*	50.6 N.	106.37 E.	99-100
Main Lead	*Victoria*	37.23 S.	143.20 E.	149
Main Red River	*Texas*	34.26 N.	100.0 W.	131-32
Main River	*Germany*	49.50 N.	8.34 E.	55-56
Main River	*Ireland*	54.49 N.	6.48 W.	43-44
Maindample	*Victoria*	37.2 S.	146.1 E.	149
Maine, old prov.	*France*	48.0 N.	0.15 W.	49-50
Maine, state	*United States*	45.20 N.	69.0 W.	133-34
Maine River	*Ireland*	52.9 N.	9.45 W.	43-44
Maine-et-Loire	*France*	47.25 N.	0.30 W.	49-50
Maingkaing	*Burma*	21.40 N.	97.34 E.	95
Maingnaung	*Burma*	21.40 N.	98.8 E.	95
Maingpon	*Burma*	20.50 N.	97.30 E.	95
Maingpyin	*Burma*	21.8 N.	97.12 E.	95
Maini	*Bombay*	17.29 N.	74.34 E.	93-94
Mainland	*Orkney Islands*	59.0 N.	3.10 W.	37-38
Mainland	*Shetland Islands*	60.20 N.	1.15 W.	37-38
Mainland	*W. Australia*	27.33 S.	117.54 E.	147-48
Mainpuri	*N.-W. Provinces*	27.14 N.	79.3 E.	91-92
Mainz (Mayence)	*Germany*	50.0 N.	8.16 E.	55-56
Maipo, Rio	*Chile*	33.51 S.	70.36 W.	143-44
Maiquetia	*Venezuela*	10.36 N.	67.8 W.	139-40
Maira, River	*Italy*	44.28 N.	7.18 E.	69-70
Maira Parang	*Punjab*	34.8 N.	71.47 E.	89-90
Maitland	*New S. Wales*	32.45 S.	151.35 E.	150
Maitland	*Nova Scotia*	45.17 N.	63.32 W.	127
Maitland	*South Australia*	34.17 S.	137.49 E.	152
Maitland River	*Ontario*	44.39 N.	81.40 W.	126
Maitoli	*Nepal*	22.20 N.	81.24 E.	91-92
Majella, Monto	*Italy*	42.5 N.	14.8 E.	67-68
Majerda River	*Tunis*	36.36 N.	9.15 E.	107
Majhgawan	*Baghelkhand*	24.55 N.	80.51 E.	91-92
Majhuli	*Baghelkhand*	24.7 N.	81.40 E.	91-92
Majico Sima Group	*Japan*	24.0 N.	125.0 E.	101-2
Majithia	*Punjab*	31.46 N.	75.1 E.	89-90
Majorca	*Victoria*	37.7 S.	143.55 E.	149
Majorca Island	*Spain*	39.35 N.	3.0 E.	71-72
Major's Creek	*New S. Wales*	35.27 S.	149.35 E.	150
Majuba Hill	*Natal*	27.30 S.	30.0 E.	117-18
Majunga	*Madagascar*	15.43 S.	46.20 E.	113-14
Makachinga Mt.	*Siberia*	66.30 N.	179.50 E.	85
Makale	*Abyssinia*	13.29 N.	39.42 E.	111-12
Makalla	*Arabia*	14.31 N.	39.18 E.	81-82
Makapan Mts.	*Transvaal*	24.0 S.	30.0 E.	117-18
Makara	*New Zealand*	41.17 S.	174.38 E.	153-54
Makatea Island	*Low Arch*	15.50 S.	148.17 W.	155-56
Makemu Island	*Low Arch*	16.26 S.	144.0 W.	155-56
Maketu	*New Zealand*	37.50 S.	176.58 E.	153-54
Makhram	*Ferghana*	40.16 N.	70.9 E.	86
Makikihi	*New Zealand*	44.40 S.	171.12 E.	153-54
Mako	*Hungary*	46.13 N.	20.28 E.	61-62
Makotuku	*New Zealand*	40.5 S.	176.14 E.	153-44
Makri	*Asiatic Turkey*	36.36 N.	29.7 E.	81-82
Makronisi (I.)	*Greece*	37.42 N.	24.6 E.	65-66
Maksura	*Syria*	33.38 N.	36.42 E.	81-82
Makta, Wady	*Algeria*	35.40 N.	0.9 W.	107
Makua River	*Congo Free State*	4.0 N.	28.0 E.	113-14
Makum	*Assam*	27.30 N.	95.50 E.	91-92
Mal Bay	*Ireland*	52.51 N.	9.27 W.	43-44
Mal Bay	*Quebec*	48.37 N.	64.15 W.	125
Mal Bay	*Quebec*	48.39 N.	64.12 W.	125
Malabar Coast	*Madras*	12.0 N.	74.0 E.	93-94
Malabar Point	*Bombay*	18.56 N.	72.50 E.	93-94
Malabrigo Island	*Peru*	7.43 S.	79.22 W.	139-40
Malacca	*Malay Penin.*	2.10 N.	102.14 E.	95
Malacca, Str. of	*Malay Penin.*	3.0 N.	101.0 E.	95
Malad City	*Idaho*	42.10 N.	112.30 W.	131-32
Maladetta, Mt.	*Spain*	42.38 N.	0.40 E.	71-72
Malaga	*Spain*	36.45 N.	4.27 W.	71-72
Malagarazi River	*Ger. E. Africa*	3.58 S.	31.0 E.	115-16
Malagon	*Spain*	39.13 N.	4.4 W.	71-72
Malahide	*Ireland*	53.27 N.	6.9 W.	43-44
Malaita Island	*Solomon Islands*	8.0 S.	162.0 E.	145-46
Malakand Pass	*Swat*	34.38 N.	72.0 E.	89-90
Malamocco	*Italy*	45.22 N.	12.18 E.	69-70
Malancha River	*Bengal*	21.42 N.	89.26 E.	91-92
Malangenfjord	*Norway*	69.30 N.	18.20 E.	73-74
Malapane River	*Germany*	50.44 N.	18.5 E.	57-58
Malapuram	*Madras*	11.3 N.	76.6 E.	93-94
Mälar, Lake	*Sweden*	59.30 N.	17.0 E.	73-74
Malarna	*Jaipur*	26.18 N.	76.32 E.	89-90
Malaspina Glacier	*Alaska*	60.0 N.	140.0 W.	121-22
Malatia	*Asia Minor*	38.27 N.	38.27 E.	81-82
Malaucène	*France*	44.11 N.	5.5 E.	51-52
Malay Peninsula	*Farther India*	5.0 N.	102.0 E.	95
Malbaio (Murray Bay)	*Quebec*	47.35 N.	70.14 W.	125
Malchin	*Germany*	53.45 N.	12.45 E.	55-56
Malchow	*Mecklenburg*	53.29 N.	12.27 E.	55-56
Malcolm Island	*British Columbia*	50.24 N.	127.0 W.	128
Malcolmpet	*Bombay*	17.58 N.	73.43 E.	93-94
Maldah	*Bengal*	25.3 N.	89.11 E.	91-92
Maldegem	*Belgium*	51.13 N.	3.27 E.	47
Malden	*Massachusetts*	42.25 N.	71.5 W.	133-34
Malden Island	*Pacific Ocean*	4.3 S.	154.55 W.	155-56
Malditos, Montes.	*See* Maladetta.			
Maldive Islands	*Indian Ocean*	4.0 N.	72.0 E.	97-98
Maldon	*England*	51.44 N.	0.41 E.	27-28
Maldon	*Victoria*	37.0 S.	144.5 E.	149
Maldonado	*Uruguay*	34.52 S.	54.52 W.	143-44
Malegaon	*Bombay*	20.32 N.	74.37 E.	91-92
Malemba	*Port. W. Africa*	5.19 S.	12.9 E.	113-14
Maler Kotla	*Punjab*	30.31 N.	75.59 E.	89-90
Malesherbes	*France*	48.17 N.	2.24 E.	49-50
Malestroit	*France*	47.50 N.	2.22 W.	49-50
Malfi	*Dalmatia*	42.42 N.	18.3 E.	61-62
Malgara	*Turkey*	40.51 N.	26.53 E.	63-64
Malgin	*Punjab*	33.20 N.	71.34 E.	89-90
Malgrat	*Spain*	41.38 N.	2.47 E.	71-72
Malhão da Serra	*Portugal*	40.20 N.	7.40 W.	71-72
Malhargarh	*Central India*	24.16 N.	75.4 E.	89-90
Malia	*Bombay*	21.9 N.	70.22 E.	89-90
Malia, Cape	*Greece*	36.24 N.	23.26 E.	65-66
Malihabad	*Oudh*	26.55 N.	80.45 E.	91-92
Malimba	*Kamerun*	3.36 N.	9.42 E.	109-10
Malin	*Ireland*	55.18 N.	7.46 W.	43-44
Malin Head	*Ireland*	55.23 N.	7.25 W.	43-44
Malinche Vol.	*Mexico*	19.12 N.	98.0 W.	135-36
Malindi	*Brit. E. Africa*	3.19 S.	40.10 E.	115-16
Malines	*Belgium*	51.2 N.	4.28 E.	47
Malinmore Head	*Ireland*	54.42 N.	8.46 W.	43-44
Ma-li-won	*Burma*	10.12 N.	98.42 E.	95
Malkapur	*Berar*	20.53 N.	76.17 E.	89-90
Malkhed	*Haidarabad*	17.11 N.	77.12 E.	93-94
Mallaig	*Scotland*	57.1 N.	5.48 W.	35-36
Mallala	*South Australia*	34.27 S.	138.31 E.	152
Mallangad	*Haidarabad*	18.18 N.	79.23 E.	93-94
Mallanwan	*Oudh*	27.2 N.	80.11 E.	91-92
Mallapuram	*Madras*	11.59 N.	78.17 E.	93-94
Mallaranny	*Ireland*	53.54 N.	9.45 W.	43-44
Mallicollo Island	*New Hebrides*	16.10 S.	167.30 E.	145-46
Malligaon	*Haidarabad*	18.39 N.	77.4 E.	93-94
Mallina	*W. Australia*	20.52 S.	118.3 E.	147-48
Malling, West	*England*	51.17 N.	0.24 E.	27-28
Mallipuram	*Travancore*	10.0 N.	76.18 E.	93-94
Mallorca	*See* Majorca.			
Mallow	*Ireland*	52.8 N.	8.38 W.	43-44
Mallwyd	*Wales*	52.42 N.	3.40 W.	31-32
Malmedy	*Prussia*	50.24 N.	6.5 E.	55-56
Malmesbury	*Cape Colony*	33.19 S.	18.41 E.	117-18
Malmesbury	*England*	51.35 N.	2.6 W.	29-30
Malmö	*Sweden*	55.35 N.	13.1 E.	73-74
Malmsbury	*Victoria*	37.15 S.	144.20 E.	149
Malmysh	*Russia*	56.22 N.	50.42 E.	75-76
Malnipahar	*Bengal*	25.8 N.	86.50 E.	91-92
Malo-Archangelsk	*Russia*	52.25 N.	36.41 E.	75-76
Maloggia Pass	*Switzerland*	46.24 N.	9.42 E.	59-60
Malone	*New York*	44.51 N.	74.22 W.	133-34
Malot	*Punjab*	32.57 N.	73.39 E.	89-90
Maloyaroslavetz	*Russia*	54.59 N.	36.29 E.	75-76
Malpas	*England*	53.2 N.	2.47 W.	25-26
Malpelo Island	*Colombia*	4.0 N.	82.0 W.	139-40
Malplaquet	*France*	50.20 N.	3.50 E.	49-50
Malpur	*Bombay*	23.21 N.	73.29 E.	89-90
Malpura	*Jaipur*	26.18 N.	75.25 E.	89-90
Malseh	*Baden*	48.52 N.	8.20 E.	55-56
Malsiras	*Bombay*	17.50 N.	74.52 E.	93-94
Malsisar	*Jaipur*	28.21 N.	75.21 E.	89-90
Malstatt-Burbach	*Prussia*	49.15 N.	6.59 E.	55-56
Mälstrom, The	*Norway*	67.46 N.	12.50 E.	73-74
Malta Island	*Mediterranean*	35.53 N.	14.27 E.	79-80
Malton	*England*	54.8 N.	0.48 W.	23-24
Maluda	*Borneo*	6.12 N.	116.10 E.	96
Ma-lung-chau	*China*	25.29 N.	103.25 E.	99-100
Malur	*Mysore*	13.5 N.	77.58 E.	93-94
Malur	*Mysore*	13.43 N.	75.23 E.	93-94
Maluti Mts	*Basutoland*	29.30 S.	27.55 E.	117-18
Malvalli	*Mysore*	12.23 N.	77.6 E.	93-94
Malvasia	*Greece*	36.41 S.	23.3 E.	65-66
Malvern Hills	*England*	52.0 N.	2.25 W.	29-30
Malwa	*India*	24.0 N.	75.0 E.	89-90
Malwan	*Bombay*	13.3 N.	73.30 E.	93-94
Mam Soul	*Scotland*	57.17 N.	5.7 W.	35-36
Mamadysh	*Russia*	55.39 N.	51.29 E.	75-76
Mamakono	*Senegambia*	13.5 N.	12.0 W.	109-10

		Lat.	Long.	Map
Mamdot	*Punjab*	30.53 N.	74.26 E.	89-90
Mamers	*France*	48.21 N.	0.21 E.	49-50
Mammoth Cave	*Kentucky*	37.11 N.	86.3 w.	133-34
Mamore River	*Bolivia*	13.0 S.	65.25 w.	139-40
Mamturk Mts.	*Ireland*	53.30 N.	9.40 w.	43-44
Man, Isle of	*England*	54.15 N.	4.30 w.	23-24
Mana	*Garhwal*	30.45 N.	79.28 E.	89-90
Mana Pass	*Garhwal*	30.47 N.	79.35 E.	89-90
Manabi, prov.	*Ecuador*	1.0 S.	80.0 w.	139-40
Manacor	*Balearic Islands*	39.34 N.	3.14 E.	71-72
Managoli	*Bombay*	16.40 N.	75.54 E.	93-94
Managua and L.	*Nicaragua*	12.25 N.	86.15 w.	135-36
Manaia	*New Zealand*	39.36 S.	174.12 E.	153-54
Mananjara	*Madagascar*	21.13 S.	48.25 E.	113-14
Manantavadi	*Madras*	11.48 N.	76.3 E.	93-94
Manaos	*Brazil*	3.15 S.	60.55 w.	139-40
Manapad	*Madras*	8.23 N.	78.6 E.	93-94
Manaparai	*Madras*	10.36 N.	78.29 E.	93-94
Manapouri Lake	*New Zealand*	45.30 S.	167.30 E.	153-54
Manar, Gulf of	*Ceylon*	8.0 N.	79.0 E.	93-94
Manaro Range	*New S. Wales*	36.20 S.	149.0 E.	150
Manas	*China*	44.0 N.	87.0 E.	99-100
Manasa	*Indore*	24.29 N.	75.12 E.	89-90
Manasabal Lake	*Kashmir*	34.13 N.	74.58 E.	89-90
Manasarowar, L.	*Tibet*	30.8 N.	81.53 E.	99-100
Manassas	*Maryland*	38.41 N.	77.33 w.	133-34
Manawatu River	*New Zealand*	40.20 S.	175.40 E.	153-54
Manbazar	*Bengal*	23.4 N.	86.42 E.	91-92
Manbhum, dist.	*Bengal*	23.0 N.	86.30 E.	91-92
Mancha Real	*Spain*	37.48 N.	3.40 w.	71-72
Manche, dep.	*France*	49.0 N.	1.20 w.	49-50
Manchester	*Connecticut*	41.46 N.	72.30 w.	133-34
Manchester	*England*	53.29 N.	2.14 w.	25-26
Manchester	*New Hampshire*	42.57 N.	71.29 w.	133-34
Manchester	*Virginia*	37.27 N.	77.26 w.	133-34
Manchhar Lake	*Sindh, Bombay*	26.24 N.	67.40 E.	89-90
Manchuria	*Chinese Empire*	47.0 N.	127.0 E.	99-100
Mand	*Baluchistan*	25.57 N.	61.48 E.	77-78
Manda	*Bengal*	24.46 N.	88.42 E.	91-92
Mandal	*Bombay*	23.17 N.	71.58 E.	89-90
Mandal	*Norway*	58.2 N.	7.27 E.	73-74
Mandal	*Udaipur*	25.30 N.	74.37 E.	89-90
Mandal Pass	*Afghanistan*	36.0 N.	71.30 E.	89-90
Mandala	*Nyasaland*	16.0 S.	36.0 E.	115-16
Mandalay	*Burma*	21.59 N.	96.8 E.	95
Mandalgarh	*Udaipur*	25.12 N.	75.9 E.	89-90
Mandan	*North Dakota*	46.46 N.	100.45 w.	131-32
Mandapeta	*Madras*	16.50 N.	81.58 E.	93-94
Mandar Hill	*Bengal*	24.50 N.	87.5 E.	91-92
Mandara Mts.	*Kamerun*	10.45 N.	13.50 E.	109-10
Mandasa	*Madras*	18.51 N.	84.30 E.	93-94
Mandav Mts.	*Bombay*	22.0 N.	70.0 E.	89-90
Mandawa	*Jaipur*	27.4 N.	75.22 E.	89-90
Mandawal	*Jaora*	23.36 N.	75.26 E.	89-90
Mandawar	*N.-W. Provinces*	28.30 N.	78.10 E.	89-90
Mandela	*Jaipur*	28.19 N.	75.28 E.	89-90
Mandeville	*New Zealand*	46.0 S.	168.50 E.	153-54
Mandgaon	*Central Provinces*	20.39 N.	78.55 E.	91-92
Mandhata Island	*Central Provinces*	22.16 N.	76.10 E.	89-99
Mandi	*Punjab*	31.43 N.	76.58 E.	89-90
Mandingo Mts.	*French W. Africa*	12.30 N.	12.0 E.	109-10
Mandla	*Central Provinces*	22.35 N.	80.24 E.	91-92
Mandlesar	*Indore*	22.11 N.	75.42 E.	89-90
Mandogarh	*Central India*	22.21 N.	75.26 E.	89-90
Mandor	*Jodhpur*	26.21 N.	73.5 E.	89-90
Mandsaur	*Gwalior*	24.3 N.	75.8 E.	89-90
Mandurah	*W. Australia*	32.31 S.	115.45 E.	147-48
Manduria	*Italy*	40.25 N.	17.37 E.	67-68
Mandvi	*Kachh, Bombay*	22.51 N.	69.32 E.	89-90
Mandvi	*Surat, Bombay*	21.18 N.	73.23 E.	89-90
Mandya	*Mysore*	12.32 N.	76.56 E.	93-94
Manea	*England*	52.29 N.	0.9 E.	27-28
Manerang Pass	*Kashmir*	31.56 N.	84.55 E.	89-90
Manesi	*Greece*	38.2 N.	21.58 E.	65-66
Manfalut	*Upper Egypt*	27.23 N.	30.59 E.	108
Manfredonia and Gulf	*Italy*	41.35 N.	15.55 E.	67-68
Manfuhah	*Arabia*	23.22 N.	46.25 E.	81-82
Manga Reva Is.	*Low Arch*	23.15 S.	134.35 w.	155-56
Mangahpett	*Haidarabad*	18.13 N.	80.35 E.	93-94
Mangaia Island	*Cook Islands*	21.54 S.	157.56 w.	155-56
Mangal, state	*Punjab*	31.20 N.	77.0 E.	89-90
Mangalagiri	*Madras*	16.26 N.	80.36 E.	93-94
Mangaldai	*Assam*	26.27 N.	92.5 E.	91-92
Mangalia	*Rumania*	43.48 N.	28.36 E.	63-64
Mangaliawas	*Ajmere*	26.17 N.	74.32 E.	89-90
Mangalkot	*Bengal*	23.32 N.	87.57 E.	91-92
Mangalore	*Madras*	12.52 N.	74.52 E.	93-94
Mangalvedha	*Haidarabad*	17.31 N.	75.29 E.	93-94
Mangana	*Tasmania*	41.38 S.	147.54 E.	153-54
Mangaoli	*Gwalior*	24.24 N.	78.8 E.	89-90
Mangapai	*New Zealand*	35.44 S.	174.15 E.	153-54
Mangawai	*New Zealand*	36.5 S.	174.32 E.	153-54
Mangawhare	*New Zealand*	35.53 S.	173.52 E.	153-54
Mangerton, Mt.	*Ireland*	51.58 N.	9.29 w.	43-44
Mang-hao	*China*	23.2 N.	103.24 E.	99-100
Mangishlik Penin.	*Asiatic Russia*	44.0 N.	52.0 E.	86
Manglaur	*N.-W. Provinces*	29.47 N.	77.55 E.	89-90
Mango Island	*Fiji Islands*	17.27 S.	179.10 w.	153-54
Mangoky River	*Madagascar*	22.0 S.	44.0 E.	113-14
Mangonui	*New Zealand*	35.0 S.	173.34 E.	153-54
Mangoro River	*Madagascar*	19.30 S.	47.48 E.	113-14
Mangrol	*Junagarh*	21.8 N.	70.14 E.	89-90
Mangrol	*Rajputana*	25.17 N.	76.35 E.	89-90
Mangrota	*Punjab*	30.42 N.	70.37 E.	89-90
Mangrul Pir	*Berar*	20.19 N.	77.24 E.	93-94
Mangualde	*Portugal*	40.36 N.	7.42 w.	71-72
Mangwato (Shoshong)	*Bechuanaland*	23.30 S.	26.30 E.	117-18
Manhattan	*Kansas*	39.9 N.	96.37 w.	129-30
Manhattan Island. *See* New York.				
Manich River	*Russia*	46.0 N.	44.0 E.	75-76
Manicougan Pen. and River	*Quebec*	49.8 N.	68.20 w.	125
Manihiki Islands	*Pacific Ocean*	10.0 S.	155.0 w.	155-56
Manika Plateau	*S.-E. Africa*	18.0 S.	32.0 E.	113-14
Manikganj	*Bengal*	23.53 N.	90.4 E.	91-92
Manikpur	*N.-W. Provinces*	25.4 N.	81.8 E.	91-92
Manikpur	*Oudh*	25.46 N.	81.26 E.	91-92
Manikyala	*Punjab*	33.28 N.	73.17 E.	89-90
Manila	*Philippine Is.*	14.40 N.	121.0 E.	96
Manilla	*New S. Wales*	30.45 S.	150.45 E.	150
Manilla	*Ontario*	44.19 N.	79.4 w.	126
Maniototo Plain	*New Zealand*	45.10 S.	170.10 E.	153-54
Manipori Lake	*New Zealand*	45.30 S.	167.30 E.	153-54
Manipur, state	*N.-E. India*	25.0 N.	94.30 E.	91-92
Manissa	*Asia Minor*	38.36 N.	27.27 E.	81-82
Manistee	*Michigan*	44.15 N.	86.20 w.	133-34
Manitoba, Lake	*Manitoba*	51.0 N.	98.40 w.	128
Manitoba, prov.	*Canada*	52.0 N.	97.0 w.	128
Manitou Springs	*Colorado*	38.56 N.	104.58 w.	131-32
Manitoulin I., Gt.	*Lake Huron*	45.48 N.	82.0 w.	126
Manitowoe	*Wisconsin*	44.5 N.	87.38 w.	133-34
Maniyas & Lake	*Anatolia*	39.58 N.	27.58 E.	81-82
Manjadikara	*Travancore*	9.27 N.	76.35 E.	93-94
Manjera River	*Haidarabad*	18.30 N.	77.43 E.	93-94
Manjeri	*Madras*	11.7 N.	76.10 E.	93-94
Manjesbwaram	*Madras*	12.43 N.	74.56 E.	93-94
Manjhand	*Sindh, Bombay*	25.55 N.	68.17 E.	89-90
Manjbi	*Bengal*	25.50 N.	84.37 E.	91-92
Manjira, River	*Haidarabad*	18.0 N.	77.0 E.	93-94
Mankato	*Minnesota*	44.12 N.	93.58 w.	129-30
Mankera	*Punjab*	31.23 N.	71.29 E.	89-90
Manly	*New S. Wales*	33.50 S.	151.17 E.	150
Manmad	*Bombay*	20.15 N.	74.29 E.	93-94
Manna	*Sumatra*	4.20 S.	102.50 E.	96
Manna River	*Liberia*	7.0 N.	6.30 w.	109-10
Mannahill	*South Australia*	32.36 S.	140.0 E.	152
Mannanarrie	*South Australia*	34.9 S.	139.18 E.	152
Mannargudi	*Madras*	11.16 N.	79.36 E.	93-94
Mannharts Berg	*Austria*	48.38 N.	15.50 E.	61-62
Mannheim	*Baden*	49.29 N.	8.28 E.	55-56
Mannin Bay	*Ireland*	53.28 N.	10.5 w.	43-44
Manning River	*New S. Wales*	31.54 S.	152.0 E.	150
Manningtree	*England*	51.57 N.	1.3 E.	27-28
Mannum	*South Australia*	34.57 S.	139.16 E.	152
Manoli	*Bombay*	16.16 N.	74.40 E.	93-94
Manono Island	*Samoa*	13.50 S.	172.10 w.	155-56
Manoora	*South Australia*	33.2 S.	138.51 E.	152
Manor Cunningham	*Ireland*	54.58 N.	7.31 w.	43-44
Manor Hamilton	*Ireland*	54.18 N.	8.11 w.	43-44
Manor Water	*Scotland*	55.34 N.	3.15 w.	41-42
Manora, Cape	*Sindh, Bombay*	24.47 N.	67.1 E.	89-90
Manori	*Bombay*	19.13 N.	72.50 E.	93-94
Manosque	*France*	43.50 N.	5.42 E.	51-52
Manresa	*Spain*	41.45 N.	1.47 E.	71-72
Mans	*See* Le Mans.			
Mansa	*Bombay*	23.26 N.	72.43 E.	89-90
Mansahra	*Punjab*	34.20 N.	73.15 E.	89-90
Manseriche Falls	*Peru*	4.51 S.	77.51 w.	139-40
Mansfield	*England*	53.9 N.	1.12 w.	25-26
Mansfield	*Ohio*	40.46 N.	82.29 w.	133-34
Mansfield	*Victoria*	37.5 S.	146.10 E.	149
Mansfield Island	*Hudson Bay*	64.0 N.	81.0 w.	123-24
Mansinam	*Dutch N. Guinea*	1.0 S.	134.2 E.	145-46
Mansonville	*Quebec*	45.5 N.	72.26 w.	125
Mansurah	*Egypt*	31.4 N.	31.26 E.	108
Mansurkota	*Madras*	19.17 N.	84.58 E.	93-94
Manta	*Ecuador*	0.54 S.	80.34 w.	139-40
Mantaro, Rio	*Peru*	12.18 S.	75.0 w.	139-40
Manteigas	*Portugal*	40.21 N.	7.31 w.	71-72
Mantes	*France*	48.59 N.	1.42 E.	49-50
Mantinea	*Greece*	37.35 N.	22.20 E.	65-66
Mantiqueira Mts.	*Brazil*	22.30 S.	45.30 w.	141-42
Mantoddale	*Ceylon*	8.55 N.	79.55 E.	93-94
Mantreswar	*Bengal*	23.26 N.	88.9 E.	91-92
Mantua	*Italy*	45.9 N.	10.47 E.	69-70
Manua Islands	*Samoa*	14.25 S.	170.53 w.	155-56
Manuel	*Scotland*	55.58 N.	3.39 w.	41-42
Manukau Harb.	*New Zealand*	37.3 S.	174.35 E.	155-56
Manukota	*Haidarabad*	17.36 N.	80.3 E.	93-94
Manur	*Haidarabad*	19.23 N.	78.31 E.	93-94
Manyami River	*South Rhodesia*	17.50 S.	30.5 E.	115-16
Manyanga	*Congo Free State*	4.45 S.	14.40 E.	113-14
Manyema	*Congo State*	4.0 S.	27.30 E.	113-14
Manzanas	*Argentine Rep.*	40.20 S.	70.30 w.	143-44
Manzanares	*Spain*	39.3 N.	3.25 w.	71-72
Manzanares R.	*Spain*	40.30 N.	3.45 w.	71-72
Manzanillo	*Cuba*	20.23 N.	77.3 w.	135-36
Manzanillo	*Mexico*	19.3 N.	104.27 w.	135-36
Mao	*Kanem, Sudan*	14.22 N.	15.20 E.	109-10
Mapeia	*Port. E. Africa*	21.5 S.	34.41 E.	113-14
Mapia	*See* St. David Island.			
Mapimi	*Mexico*	25.49 N.	104.10 w.	135-36
Mapiri	*Bolivia*	15.5 S.	68.30 w.	139-40
Mapledurham	*England*	51.29 N.	1.2 w.	29-30
Maplestead	*England*	51.58 N.	0.38 E.	27-28
Maplin Sands	*England*	51.34 N.	0.55 E.	27-28
Mappleton	*England*	53.52 N.	0.8 w.	25-26
Mapocho, Rio	*Chile*	33.35 S.	71.46 w.	143-44
Mapusa	*Goa, India*	15.36 N.	73.52 E.	93-94
Maputa, River	*S.-E. Africa*	26.26 S.	32.0 E.	117-18
Mar, dist.	*Scotland*	57.0 N.	3.0 w.	35-36
Mar Chiquita (L.)	*Argentine Rep.*	37.33 S.	57.31 w.	143-44
Mar da Palha	*Portugal*	38.40 N.	9.0 w.	71-72
Mar del Plata	*Argentine Rep.*	38.0 S.	57.30 w.	143-44
Mar Elias	*Palestine*	32.48 N.	34.54 E.	83
Mar Menor	*Spain*	37.45 N.	0.45 w.	71-72
Marabastad	*Transvaal*	24.0 S.	29.50 E.	117-18
Maraça Island	*Brazil*	2.0 N.	50.20 w.	141-42
Maracaibo	*Venezuela*	10.38 N.	71.42 w.	139-40
Maracaibo, L.	*Venezuela*	9.50 N.	71.30 w.	139-40
Maracay	*Venezuela*	10.12 N.	67.42 w.	139-40
Maragha	*Persia*	37.21 N.	46.17 E.	81-82
Maragogipe	*Brazil*	12.39 S.	39.50 w.	141-42
Marahra	*N.-W. Provinces*	27.44 N.	78.36 E.	89-90
Maraisburg	*Cape Colony*	32.0 S.	26.0 E.	117-18
Marajo Island	*Brazil*	1.0 S.	50.0 w.	141-42
Marakkanam	*Madras*	12.12 N.	79.59 E.	93-94
Maralbashi	*Chin. Turkistan*	39.46 N.	78.45 E.	99-100
Marambaya I.	*Brazil*	23.4 S.	43.46 w.	141-42
Maramec River	*Missouri*	38.10 N.	91.0 w.	129-30
Maranguape	*Brazil*	3.59 S.	38.40 w.	141-42
Maranhão, state	*Brazil*	5.0 S.	45.0 w.	141-42
Maranoa, dist.	*Queensland*	27.42 S.	148.0 E.	151
Marañon River	*Peru*	8.0 S.	77.12 w.	139-40
Marans	*France*	46.17 N.	1.0 w.	51-52
Marasesci	*Rumania*	45.50 N.	47.13 E.	63-64
Marash	*Asia Minor*	37.37 N.	36.45 E.	81-82
Marathon	*Greece*	38.7 N.	23.59 E.	65-66
Marathonisi	*Greece*	36.45 N.	22.34 E.	65-66
Marazion	*England*	50.8 N.	5.28 w.	33-34
Marbach	*Switzerland*	47.23 N.	9.33 E.	59-60
Marbach	*Würtemberg*	48.56 N.	9.16 E.	55-56
Marbella	*Spain*	36.33 N.	4.56 w.	71-72
Marble Bar	*W. Australia*	21.11 S.	119.42 E.	147-48
Marblehead	*Massachusetts*	42.28 N.	70.56 w.	133-34
Marbleton	*Quebec*	45.38 N.	71.32 w.	125
Marburg	*Austria*	46.34 N.	15.39 E.	61-62
Marburg	*Prussia*	50.49 N.	8.46 E.	55-56
March	*England*	52.33 N.	0.4 E.	27-28
March River	*Austria*	48.30 N.	17.0 E.	61-62
Marcham	*England*	51.40 N.	1.17 w.	29-30
Marche, old prov.	*France*	46.5 N.	1.40 E.	51-52
Marche, La	*France*	48.4 N.	5.47 E.	49-50
Marchena	*Spain*	37.19 N.	5.25 w.	71-72
Marches, div.	*Italy*	43.25 N.	13.10 E.	69-70
Marchfeld	*Austria*	48.16 N.	16.35 E.	61-62
Marchienne-au-Pont	*Belgium*	50.24 N.	4.23 E.	47
Marchiennes	*France*	50.24 N.	3.18 E.	49-50
Marciac	*France*	43.31 N.	0.13 E.	51-52
Marcianise	*Italy*	41.0 N.	14.19 E.	67-68
Marcigny	*France*	46.17 N.	4.4 E.	51-52
Marcillac	*France*	44.29 N.	2.27 E.	51-52
Marco Polo Mts.	*Tibet*	36.0 N.	92.0 E.	99-100
Marcoing	*France*	50.8 N.	3.9 E.	49-50
Marcq-en-Barœul	*France*	50.42 N.	3.6 E.	49-50
Marcy, Mt.	*New York*	44.5 N.	74.0 w.	133-34
Mardan	*See* Hoti-Mardan.			
Mardanpur	*Bhopal*	22.38 N.	77.30 E.	89-90
Marden	*Hereford*	52.7 N.	21.42 w.	29-30
Marden	*Kent*	51.11 N.	0.30 E.	27-28
Mardin	*Asiatic Turkey*	37.16 N.	40.44 E.	81-82
Maré Island	*Loyalty Islands*	21.38 S.	168.12 E.	145-46
Mareb	*Arabia*	16.0 N.	45.10 E.	81-82
Maree, Loch	*Scotland*	57.42 N.	5.25 w.	35-36
Mareeba	*Queensland*	17.1 S.	145.27 E.	151
Maremma, dist.	*Italy*	42.20 N.	11.0 E.	69-70
Marenga-Mkali	*Ger. E. Africa*	6.30 S.	36.0 E.	115-16
Marengo	*Italy*	44.53 N.	8.39 E.	69-70
Marengo	*New S. Wales*	34.22 S.	148.30 E.	150
Marennes	*France*	45.49 N.	1.6 w.	51-52
Mareotis	*See* Mariut.			
Maresfield	*England*	51.5 N.	0.5 E.	27-28
Maretimo Island	*Sicily*	38.1 N.	12.0 E.	67-68
Marcuil-sur-Belle	*France*	45.28 N.	0.27 E.	51-52
Mareuil-sur-Lay	*France*	46.34 N.	1.10 w.	49-50
Marfa Fort	*N.-W. Provinces*	25.7 N.	80.45 E.	91-92
Margalong River	*Victoria*	37.20 S.	148.27 E.	149
Margam	*Wales*	51.34 N.	3.43 w.	31-32
Margão	*Goa, India*	15.18 N.	74.1 E.	93-94
Margaree River	*Nova Scotia*	46.20 N.	61.9 w.	127
Margaret River	*Ger. N. Guinea*	4.35 S.	144.55 E.	145-46
Margaret River	*W. Australia*	18.0 S.	127.30 E.	147-48
Margaret's Bay	*Nova Scotia*	44.35 N.	64.0 w.	127
Margarita Island	*Venezuela*	11.0 N.	64.0 w.	139-40
Margate	*England*	51.23 N.	1.23 E.	29-30
Margate	*Tasmania*	43.4 S.	147.19 E.	153-54
Margaux	*France*	45.4 N.	0.37 w.	51-52
Margeride, Mts. de la	*France*	44.45 N.	3.35 E.	51-52
Marggrabowa	*Prussia*	54.1 N.	22.1 E.	57-58
Marghilan	*Ferghana*	40.28 N.	71.43 E.	86
Margitta Island	*Hungary*	46.0 N.	18.45 E.	61-62
Margonin	*Prussia*	52.57 N.	17.4 E.	57-58
Margram	*Bengal*	24.9 N.	87.54 E.	91-92
Marhi	*Bundelkhand*	25.10 N.	78.47 E.	91-92
Maria	*Spain*	37.47 N.	2.9 w.	71-72
Maria	*Quebec*	48.4 N.	65.59 w.	125
Maria Island	*N. Territory, S. Australia*	14.50 S.	135.53 E.	147-48
Maria Island	*Tasmania*	42.36 S.	148.7 E.	153-54
Maria Theresiopol	*Hungary*	46.8 N.	19.42 E.	61-62
Maria Van Diemen, Cape	*New Zealand*	34.30 S.	172.36 E.	153-54
Mariadeh	*Central Provinces*	24.16 N.	79.42 E.	91-92
Mariager	*Denmark*	56.39 N.	9.59 E.	48
Mariahu	*N.-W. Provinces*	25.36 N.	82.39 E.	91-92
Mariam-la	*Tibet*	30.42 N.	82.26 E.	99-100
Marianna	*Brazil*	20.21 S.	43.12 w.	139-40
Marianne Islands	*Pacific Ocean*	16.0 N.	145.0 E.	97-98
Mariaschein	*Bohemia*	50.42 N.	15.33 E.	61-62
Mariato, Punta	*Colombia*	7.11 N.	80.58 w.	139-40
Mariazell	*Austria*	47.46 N.	15.19 E.	61-62
Maribo	*Denmark*	54.47 N.	11.30 E.	48
Marico River	*Transvaal*	24.30 S.	26.30 E.	117-18
Marie Galante I.	*West Indies*	15.55 N.	61.15 w.	135-36
Mariefred	*Sweden*	59.17 N.	17.16 E.	73-74
Mariembourg	*Belgium*	50.6 N.	4.32 E.	47
Marienbad	*Bohemia*	49.58 N.	12.43 E.	61-62
Marienberg	*Saxony*	50.38 N.	13.12 E.	55-56
Marienburg	*Prussia*	54.1 N.	19.0 E.	57-58
Marienburg & L.	*Russia*	57.36 N.	27.3 E.	75-76
Marienwerder	*Prussia*	53.44 N.	18.54 E.	57-58
Mariestad	*Sweden*	58.42 N.	13.52 E.	73-74
Marieton	*Assiniboia*	50.56 N.	105.0 w.	128
Marietta	*Ohio*	39.27 N.	81.26 w.	133-34
Mariguana I.	*West Indies*	22.30 N.	72.50 w.	135-36
Mariinsk	*Siberia*	56.15 N.	88.5 E.	85
Marin	*Spain*	42.48 N.	7.37 w.	71-72
Marinduque I.	*Philippines*	13.50 N.	122.20 E.	96
Marineo	*Sicily*	37.57 N.	13.23 E.	67-68
Marinette	*Wisconsin*	45.3 N.	87.40 w.	133-34
Maringues	*France*	45.26 N.	3.21 E.	51-52
Marinha Grande	*Portugal*	38.48 N.	8.58 w.	71-72
Marinilla	*Colombia*	6.2 N.	75.27 w.	139-40
Marino	*Italy*	41.47 N.	12.39 E.	69-70
Marion	*Indiana*	40.32 N.	85.37 w.	133-34
Marion	*Ohio*	40.36 N.	83.5 w.	133-34

		Lat.	Long.	Map
Marion	South Australia	35.18 S.	137.8 E.	152
Maritime Alps	France	44.10 N.	7.10 E.	51-52
Maritimo Island	Sicily	38.1 N.	12.5 E.	67-68
Maritza River	E. Rumelia	41.0 N.	26.22 E.	63-64
Mariupol	Russia	47.6 N.	37.35 E.	75-76
Mariut & Lako	Egypt	31.5 N.	30.0 E.	108
Marjata Mouth	Bengal	21.44 N.	89.32 E.	91-92
Mark	England	51.13 N.	2.54 W.	33-34
Marka-kul	Asiatic Russia	48.45 N.	85.45 E.	85
Markanda River	Punjab	29.29 N.	76.39 E.	89-90
Markandi	Central Provinces	19.41 N.	79.52 E.	91-92
Markapuram	Madras	15.44 N.	79.19 E.	93-94
Markdorf	Baden	47.43 N.	9.24 E.	55-56
Marken Island	Netherlands	52.28 N.	5.8 E.	47
Market Bosworth	England	52.37 N.	1.25 W.	29-30
Market Deeping	England	52.42 N.	0.20 W.	25-26
Market Downham	England	52.37 N.	0.22 E.	27-28
Market Drayton	England	52.55 N.	2.30 W.	25-26
Market Harborough	England	52.29 N.	0.56 W.	29-30
Market Jew	See Marazion.			
Market Lavington	England	51.18 N.	1.58 W.	29-30
Market Overton	England	52.45 N.	0.42 W.	25-26
Market Rasen	England	53.23 N.	0.20 W.	25-26
Market Weighton	England	53.52 N.	0.40 W.	25-26
Markethill	Ireland	54.18 N.	6.32 W.	43-44
Markgröningen	Würtemberg	48.53 N.	9.5 E.	55-56
Markham	Ontario	43.49 N.	79.17 W.	126
Markinch	Scotland	56.18 N.	3.8 W.	41-42
Markneukirchen	Saxony	50.18 N.	12.19 E.	55-56
Markranstädt	Saxony	51.18 N.	12.13 E.	55-56
Markree	Ireland	54.10 N.	8.27 W.	43-44
Marktbreit	Bavaria	49.39 N.	10.9 E.	55-56
Marlborough	Devon, England	50.14 N.	3.49 W.	33-34
Marlborough	Massachusetts	42.20 N.	71.33 W.	133-34
Marlborough	New Zealand	41.15 S.	173.45 E.	153-54
Marlborough	Wilts, England	51.25 N.	1.44 W.	29-30
Marlborough Downs	England	51.28 N.	1.45 W.	29-30
Marle	France	49.43 N.	3.43 E.	49-50
Marloes	Wales	51.44 N.	5.12 W.	31-32
Marly-le-Roi	France	48.51 N.	2.2 E.	49-50
Marmagão	Goa, India	15.25 N.	73.54 E.	93-94
Marmande	France	44.30 N.	0.10 E.	51-52
Marmara, Sea of	Turkey	40.40 N.	28.0 E.	63-64
Marmarice	Asiatic Turkey	36.43 N.	28.20 E.	81-82
Marmaros	Hungary	48.5 N.	24.0 E.	61-62
Marmolata, Mt.	Austria	46.27 N.	11.52 E.	61-62
Marmolejo	Spain	38.1 N.	4.13 W.	71-72
Marmora	Ontario	44.33 N.	79.36 W.	126
Marne	Holstein	53.58 N.	9.0 E.	48
Marne, dep.	France	49.0 N.	4.10 E.	49-50
Marne River	France	49.2 N.	4.0 E.	49-50
Marnoch	Scotland	57.33 N.	2.40 W.	37-38
Maroa	Venezuela	2.49 N.	68.22 W.	139-40
Morocco, country	North Africa	33.0 N.	5.0 W.	107
Maroli	Bombay	20.18 N.	72.46 E.	93-94
Maromme	France	49.27 N.	1.5 E.	49-50
Marong	Victoria	36.40 S.	144.10 E.	149
Maroni River	Dutch Guiana	5.40 N.	53.58 W.	141-42
Maroona	Victoria	37.26 S.	142.50 E.	149
Maros River	Hungary	46.0 N.	22.0 E.	61-62
Maros Vasarhely	Hungary	46.28 N.	24.31 E.	61-62
Maroth	Jodhpur	27.5 N.	75.9 E.	91-92
Marowijne River	See Maroni.			
Marple	England	53.24 N.	2.4 W.	25-26
Marquesas Is.	Pacific Ocean	10.0 S.	140.0 W.	155-56
Marquetto	Manitoba	50.1 N.	96.25 W.	128
Marquette	Michigan	46.30 N.	87.20 W.	133-34
Marquise	France	50.47 N.	1.41 E.	49-50
Marrabel	South Australia	34.8 S.	138.54 E.	152
Marri	Punjab	33.55 N.	73.27 E.	89-90
Marrickville	New S. Wales	33.35 S.	151.12 E.	150
Marsa Susa	Tripoli	32.55 N.	21.56 E.	111-12
Marsa Tobruk	Tripoli	32.0 N.	24.0 E.	111-12
Marsaghai	Orissa, Bengal	20.24 N.	86.37 E.	93-94
Marsal	Lorraine	48.48 N.	6.38 E.	55-56
Marsala	Italy	37.49 N.	12.25 E.	67-68
Marsan, Mont de	France	43.56 N.	0.29 W.	51-52
Marsden	England	53.36 N.	1.56 W.	25-26
Marsden	New S. Wales	33.39 S.	147.40 E.	150
Marseilles	France	43.17 N.	5.22 E.	51-52
Marshall	Michigan	42.17 N.	85.0 W.	133-34
Marshall	Texas	32.31 N.	94.24 W.	129-30
Marshall Islands	Pacific Ocean	10.0 N.	170.0 E.	145-46
Marshall River	N. Territory, S. Australia	23.0 S.	136.0 E.	147-48
Marshalltown	Iowa	42.1 N.	92.57 W.	129-30
Marshalltown	Victoria	35.15 S.	144.20 E.	149
Marshfield	England	51.27 N.	2.19 W.	29-30
Marske	England	54.36 N.	1.1 W.	23-24
Mars-le-Tour	France	49.12 N.	5.53 E.	49-50
Marstal	Denmark	54.51 N.	10.30 E.	48
Marston Moor	England	53.58 N.	1.15 W.	25-26
Marstrand	Sweden	57.53 N.	11.35 E.	73-74
Martaban	Burma	16.30 N.	97.30 E.	95
Martaban, G. of	Burma	16.0 N.	98.0 E.	95
Martapura	Borneo	4.56 S.	144.59 E.	96
Martel	France	44.57 N.	1.34 E.	51-52
Martham	England	52.43 N.	1.37 W.	27-28
Martha's Vineyard	Massachusetts	41.23 N.	70.38 W.	133-34
Martigny	Switzerland	46.6 N.	7.5 E.	59-60
Martigues	France	43.24 N.	5.9 E.	51-52
Martin Garcia I.	Argentine Rep.	34.30 S.	58.20 W.	143-44
Martin Vaz Rocks	Atlantic Ocean	20.28 S.	28.40 W.	119-20
Martina	Italy	40.42 N.	17.21 E.	67-68
Martinborough	New Zealand	41.0 S.	175.0 E.	153-54
Martinique I.	West Indies	14.40 N.	61.0 W.	135-36
Martin's Bay	New Zealand	44.22 S.	168.2 E.	153-54
Martinsburg	W. Virginia	39.23 N.	77.58 W.	133-34
Martock	England	50.58 N.	2.46 W.	33-34
Martoli	N.-W. Provinces	30.21 N.	80.13 E.	91-92
Marton	England	54.14 N.	0.52 W.	23-24
Marton	New Zealand	49.7 N.	175.15 E.	153-54
Martorell	Spain	41.28 N.	1.56 E.	71-72
Martos	Spain	37.44 N.	4.1 W.	71-72
Maruchak	Afghanistan	35.48 N.	63.12 E.	86
Marula	New S. Wales	34.43 S.	150.1 E.	150
Marwar	Rajputana	26.17 N.	72.56 E.	89-90
Marwas	Baghelkhand	24.6 N.	81.48 E.	91-92
Marwat	Punjab	33.10 N.	71.15 E.	89-90
Mary River	Queensland	26.0 S.	152.37 E.	151
Maryborough	Ireland	53.2 N.	7.18 W.	43-44
Maryborough	Queensland	25.35 S.	152.43 E.	151
Maryborough	Victoria	37.3 S.	143.44 E.	149
Maryburgh	Scotland	57.35 N.	4.29 W.	37-38
Maryculter	Scotland	57.6 N.	2.16 W.	37-38
Maryhill	Scotland	55.54 N.	4.18 W.	41-42
Marykirk	Scotland	56.47 N.	2.30 W.	37-38
Maryland	New S. Wales	28.35 S.	152.0 E.	150
Maryland, state	United States	39.0 N.	76.30 W.	133-34
Maryport	England	54.38 N.	3.29 W.	23-24
Marysville	California	39.9 N.	121.14 W.	131-32
Maryvale	New S. Wales	32.20 S.	148.50 E.	150
Mas-a-fuera I.	Chile	33.52 S.	80.49 W.	143-44
Masai, country	Ger. E. Africa	2.0 S.	37.0 E.	115-16
Masandam, Cape	Arabia	26.29 N.	56.30 E.	81-82
Masarah, el-	Egypt	29.52 N.	31.21 E.	108
Masasi	Ger. E. Africa	11.0 S.	38.42 E.	115-16
Mas-a-tierra I.	Chile	34.0 S.	79.0 W.	143-44
Masaura	Bengal	25.20 N.	84.50 E.	91-92
Masaya	Nicaragua	12.2 N.	86.0 W.	135-36
Masbate Island	Philippines	12.10 N.	123.30 E.	96
Mascara	Algeria	35.22 N.	0.7 E.	107
Mascarene Is.	East Africa	20.0 S.	57.0 E.	9-10
Mascouche	Quebec	45.48 N.	73.21 W.	125
Maseru	Basutoland	29.21 S.	27.31 E.	117-18
Mashad	See Meshed.			
Masham	England	54.13 N.	1.35 W.	23-24
Mashonaland	Central Africa	18.0 S.	30.0 E.	115-16
Masina	West Africa	14.30 N.	4.0 W.	109-10
Mask, Lough	Ireland	53.37 N.	9.20 W.	43-44
Maskat	Oman, Arabia	23.37 N.	58.36 E.	81-82
Maskhal Island	Bengal	21.36 N.	91.57 E.	91-92
Maskinongé	Quebec	46.13 N.	73.0 W.	125
Maslandapur	Bengal	22.11 N.	88.9 E.	91-92
Masnou	Spain	41.30 N.	2.14 E.	71-72
Massa	Italy	45.1 N.	11.18 E.	69-70
Massabi	French Congo	4.56 S.	12.0 E.	113-14
Massachusetts, state	United States	42.20 N.	72.0 W.	133-34
Massacre Bay	New Zealand	40.45 S.	172.45 E.	153-54
Massafra	Italy	40.37 N.	17.7 E.	67-68
Massawippi Lake	Quebec	45.12 N.	72.3 W.	125
Massenya	West Africa	11.50 N.	16.30 E.	109-10
Massi Kessi	Port. E. Africa	18.50 S.	32.58 E.	115-16
Massilon	Ohio	40.48 N.	81.30 W.	133-34
Massowah	Red Sea	15.40 N.	39.30 E.	111-12
Mastafabad	Punjab	30.12 N.	77.11 E.	89-90
Masterton	New Zealand	40.55 S.	175.40 E.	153-54
Mastuj	Chitral	36.16 N.	72.36 E.	89-90
Mastung	Baluchistan	29.48 N.	66.47 E.	89-90
Masuda	Ajmere-Merwara	26.5 N.	74.32 E.	89-90
Masulipatam	Madras	16.9 N.	81.11 E.	93-94
Masur	Bombay	17.23 N.	74.15 E.	93-94
Masura	Bombay	16.10 N.	73.33 E.	93-94
Mat	N.-W. Provinces	27.6 N.	77.45 E.	89-90
Matabeleland	Central Africa	20.0 S.	30.0 E.	113-14
Matabhanga R.	Bengal	23.9 N.	88.26 E.	91-92
Matachel River	Spain	38.25 N.	6.0 W.	71-72
Matadi	Congo Free State	5.45 S.	13.45 E.	113-14
Matagalpa	Nicaragua	13.8 N.	86.7 W.	135-36
Matagorda	Texas	28.48 N.	95.55 W.	129-30
Matagorda Bay	Texas	28.35 N.	96.10 W.	129-30
Mataiwa Island	Low Arch	14.53 S.	148.41 W.	155-56
Matakana	New Zealand	30.53 S.	170.50 E.	153-54
Matakong Island	Senegal	9.15 N.	13.36 E.	109-10
Matala, Cape	Crete	34.55 N.	24.45 E.	65-66
Matale	Ceylon	7.28 N.	80.37 E.	93-94
Matam	Senegal	15.40 N.	13.17 W.	109-10
Matamoros	Mexico	25.59 N.	97.28 W.	135-36
Matamoros	Mexico	18.23 N.	98.40 W.	136-36
Matan	Borneo	1.50 S.	110.26 E.	96
Matanzas	Cuba	23.3 N.	81.37 W.	135-36
Matapan, Cape	Greece	36.23 N.	22.29 E.	65-66
Matapediac River and Lake	Quebec	48.30 N.	67.33 W.	125
Matar	Bombay	22.42 N.	72.59 E.	89-90
Matara	Ceylon	5.57 N.	80.33 E.	93-94
Mataram	Lombok Island	8.30 S.	116.5 E.	96
Matari	Sindh, Bombay	25.36 N.	68.29 E.	89-90
Matarieh	Egypt	30.7 N.	31.25 E.	108
Mataro	Spain	41.33 N.	2.24 E.	71-72
Mataticle	Griqualand East	30.20 S.	26.3 E.	117-18
Mataund	N.-W. Provinces	25.26 N.	80.12 E.	91-92
Mataura	New Zealand	46.5 S.	168.48 E.	153-54
Mataura River	New Zealand	46.20 S.	168.48 E.	153-54
Matavai Bay	Tahiti	17.31 S.	149.30 W.	155-56
Matchedash Bay	Ontario	44.55 N.	80.5 W.	126
Matchin	Rumania	45.14 N.	28.5 E.	63-64
Matera	Italy	40.40 N.	16.36 E.	67-68
Matese Mts.	Italy	41.26 N.	14.27 E.	67-68
Matheran	Bombay	18.59 N.	73.18 E.	93-94
Mathinna	Tasmania	41.46 S.	147.55 E.	153-54
Mathoura	New S. Wales	35.45 N.	144.50 E.	150
Mathukapur	Bengal	22.3 N.	88.26 E.	91-92
Mathura	Bengal	22.56 N.	89.43 E.	91-92
Mathura	N.-W. Provinces	27.28 N.	77.41 E.	89-90
Matlalcuoyatl Volcano	See Malinche.			
Matlock	England	53.8 N.	1.34 W.	25-26
Matlock	Victoria	37.33 S.	146.18 E.	149
Matochkin Shar	Novaya Zemlya	73.20 N.	55.0 E.	85
Matope	Nyasaland	15.20 S.	34.55 E.	115-16
Matopo Hills	Matabeleland	20.30 S.	28.40 E.	113-14
Matra	Arabia	23.34 N.	58.28 E.	81-82
Matra, Mount	Hungary	47.54 N.	20.0 E.	61-62
Matsu Island	China	26.10 N.	119.56 E.	101-2
Matsumai	Japan	41.30 N.	140.1 E.	103-4
Matsumoto	Japan	36.15 N.	138.0 E.	103-4
Matsushima (I.)	Korea	37.10 N.	130.38 E.	101-2
Matsuyama	Japan	33.51 N.	132.45 E.	103-4
Matsuye	Japan	35.33 N.	133.3 E.	103-4
Mattas Virgens	See Serra do Mar.			
Mattawan	Ontario	46.15 N.	78.40 W.	126
Matterhorn (Mt.)	Switzerland	45.58 N.	7.40 E.	59-60
Matthew Island	Melanesia	22.20 S.	171.21 E.	155-56
Matto Grosso	Brazil	15.6 S.	60.0 W.	141-42
Matto Grosso, stato	Brazil	12.30 S.	55.0 W.	141-42
Mattoon	Illinois	39.27 N.	88.22 W.	133-34
Matty Island	Melanesia	1.46 S.	142.56 E.	59-60
Matucana	Peru	11.55 S.	76.30 W.	139-40
Matumba Lake	Congo Free State	0.30 S.	18.10 E.	113-14
Matupi Island	Bismarck Arch.	4.12 S.	152.8 E.	145-46
Matura Bay	Trinidad	9.17 S.	61.0 W.	135-36
Maturin	Venezuela	9.40 N.	63.20 W.	139-40
Mau	N.-W. Provinces	25.15 N.	79.11 E.	91-92
Mau, Mt.	Brit. E. Africa	0.10 S.	35.55 E.	115-16
Maua	Brazil	23.51 S.	42.53 W.	143-44
Mau-Aima	N.-W. Provinces	25.42 N.	81.58 E.	91-92
Maubeuge	France	50.17 N.	4.1 E.	49-50
Maubin	Burma	16.44 N.	95.21 E.	95
Maubourguet	France	43.29 N.	0.3 E.	51-52
Mauch Chunk	Pennsylvania	40.52 N.	75.52 W.	133-34
Mauchline	Scotland	55.31 N.	4.23 W.	41-42
Mauch's Peak	Transvaal	25.16 S.	31.10 E.	117-18
Maudha	N.-W. Provinces	25.41 N.	80.9 E.	91-92
Mauer See	Prussia	54.10 N.	21.41 E.	57-58
Maughold Head	Isle of Man	54.18 N.	4.19 W.	23-24
Maui Island	Hawaii	20.52 N.	156.40 W.	155-56
Mauku	New Zealand	37.10 S.	174.52 E.	153-54
Maule, Rio	Chile	35.18 S.	72.15 W.	143-44
Mauléon	France	43.13 N.	0.49 W.	51-52
Maullin	Chile	41.38 S.	73.37 W.	143-44
Maulmain	Burma	16.30 N.	97.38 E.	95
Maumee River	Ohio	41.10 N.	84.40 W.	133-34
Mauna Haleakla	Hawaii	20.44 N.	156.18 W.	155-56
Mauna Kea, Mt.	Hawaii	20.0 N.	155.0 W.	155-56
Mauna Loa, Mt.	Hawaii	19.28 N.	155.38 W.	155-56
Mau-Natbhanjan	N.-W. Provinces	25.57 N.	83.36 E.	91-92
Maungatua	New Zealand	45.0 S.	170.0 E.	153-54
Maungaturoto	New Zealand	36.0 S.	174.0 E.	153-54
Maung-daw	Burma	20.52 N.	92.24 E.	95
Maupertuis	France	46.32 N.	0.23 E.	49-50
Maupiti Island	Society Islands	16.20 S.	152.10 W.	155-56
Mauranwan	Oudh	26.26 N.	80.55 E.	89-90
Maures (Mts.)	France	43.18 N.	6.30 E.	51-52
Mauriac	France	45.13 N.	2.20 E.	51-52
Mauriceville	New Zealand	40.44 S.	175.33 E.	153-54
Maurienne, dist.	France	45.18 N.	6.12 E.	51-52
Mauriguana I.	Bahamas	22.27 N.	72.55 W.	135-36
Mauritius Island	Indian Ocean	20.0 S.	57.0 E.	9-10
Mavelikkara	Travancore	9.15 N.	76.35 E.	93-94
Mawana	N.-W. Provinces	29.6 N.	77.58 E.	89-90
Mawar Junction	Rajputana	25.30 N.	73.25 E.	89-90
Mawddach River	Wales	52.43 N.	4.2 W.	31-32
Maxwelltown	Scotland	55.4 N.	3.37 W.	41-42
Maxwelltown	New Zealand	39.50 S.	174.58 E.	153-54
May, Cape	New Jersey	38.57 N.	74.57 W.	133-34
May, Isle of	Scotland	56.11 N.	2.33 W.	41-42
May, Point	Newfoundland	46.56 N.	56.4 W.	127
Mayaguez	Porto Rico	18.13 N.	67.4 W.	135-36
Mayakonda	Mysore	14.17 N.	76.7 E.	93-94
Mayakot	Nepal	28.46 N.	82.25 E.	91-92
Mayani	Bombay	17.29 N.	74.34 E.	93-94
Mayavaram	Madras	11.6 N.	79.42 E.	93-94
Maybole	Scotland	55.21 N.	4.40 W.	39-40
Mayebashi	Japan	36.24 N.	139.5 E.	103-4
Mayen	Prussia	50.20 N.	7.11 E.	55-56
Mayence	Germany	50.0 N.	8.16 E.	55-56
Mayenne & dep.	France	48.19 N.	0.39 W.	49-50
Mayenne River	France	47.40 N.	0.40 W.	49-50
Mayfield	England	51.2 N.	0.16 E.	27-28
Mayfield	Staffordshire	53.2 N.	1.47 W.	25-26
Maynooth	Ireland	53.24 N.	6.33 W.	43-44
Maynooth	Ontario	45.12 N.	77.55 W.	126
Mayo, co.	Ireland	53.53 N.	9.10 W.	43-44
Mayo Island	Cape Verde Is.	15.10 N.	23.12 W.	119-20
Mayo Kebbi R.	Adamawa	9.10 N.	12.30 E.	109-10
Mayo Mines	Punjab	32.40 N.	73.3 E.	89-90
Mayon Volcano	Philippines	12.50 N.	123.43 E.	96
Mayor Island	New Zealand	36.16 S.	176.17 E.	153-54
Mayotte Island	Comoro Islands	12.52 S.	45.13 E.	9-10
Maypures Rapids	Orinoco River	5.14 N.	68.26 W.	139-40
Maysville	Kentucky	38.35 N.	83.35 W.	133-34
Maytown	Queensland	16.0 S.	144.20 E.	151
Mayumba	French Congo	3.20 S.	12.40 E.	113-14
Mayunga	Madagascar	15.8 S.	46.27 E.	113-14
Mazagan	Marocco	33.17 N.	8.20 W.	107
Mazama Mt.	See Shasta.			
Mazamet	France	43.39 N.	2.19 E.	51-52
Mazanderan Mts.	Persia	36.30 N.	53.0 E.	81-82
Mazar-i-Sharif	Afghan Turkistan	36.45 N.	67.9 E.	86
Mazaro	Port. E. Africa	18.4 S.	35.57 E.	115-16
Mazaruni River	British Guiana	5.38 N.	60.0 W.	139-40
Mazatenango	Guatemala	14.30 N.	91.30 E.	135-36
Mazatlan	Mexico	23.11 N.	106.23 W.	135-36
Mazzara	Italy	37.42 N.	12.34 E.	67-68
Mazzarino	Sicily	37.17 N.	14.15 E.	67-68
Mbakovia	Uganda	1.15 N.	30.50 E.	113-14
Mbam River	Kamerun	6.28 N.	12.0 E.	109-10
Mbomu River	Congo Free State	5.0 N.	25.0 E.	113-14
Meadows	South Australia	35.12 S.	138.48 E.	152
Meadville	Pennsylvania	41.38 N.	80.13 W.	133-34
Meaford	Ontario	44.38 N.	80.43 W.	126
Mealfourvounie	Scotland	57.16 N.	4.37 W.	37-38
Meance	New Zealand	39.30 S.	176.45 E.	153-54
Mearns	Scotland	55.46 N.	4.19 W.	41-42
Meath, co.	Ireland	53.40 N.	6.40 W.	43-44
Meaux	France	48.57 N.	2.52 E.	49-50
Mecca	Arabia	21.20 N.	40.14 E.	81-82
Mechlin	See Malines.			
Mecklenburg, grand duchy	Germany	53.51 N.	11.30 E.	55-56
Medain Salih	Arabia	28.0 N.	39.0 E.	81-82
Medak	Haidarabad	18.3 N.	78.18 E.	93-94
Medary	South Dakota	44.20 N.	97.3 W.	129-30
Medbourne	England	52.32 N.	0.50 W.	25-26
Medeba	Palestine	31.42 N.	35.48 E.	83
Medellin	Colombia	6.2 N.	75.49 W.	139-40

		Lat.	Long.	Map
Medellin	*Spain*	38.54 N.	5.57 W.	71–72
Medemblik	*Holland*	52.17 N.	5.7 E.	47
Medford	*Massachusetts*	42.27 N.	71.7 W.	133–34
Mediasch	*Austria*	46.7 N.	24.21 E.	61–62
Medicine Hat	*Assiniboia*	50.0 N.	110.30 W.	128
Medina	*Spain*	41.18 N.	4.56 W.	71–72
Medina, el-	*Arabia*	24.58 N.	40.0 E.	81–82
Medina del Campo	*Spain*	41.18 N.	4.56 W.	71–72
Medina de Rio Seco	*Spain*	41.52 N.	5.6 W.	71–72
Medina River	*Isle of Wight*	50.44 N.	1.17 W.	29–30
Medina Sidonia	*Spain*	36.27 N.	5.53 W.	71–72
Medinaceli	*Spain*	41.11 N.	2.29 W.	71–72
Medinet-Aba	*Egypt*	25.42 N.	32.33 E.	108
Mediterranean Sea	*South Europe*	37.0 N.	12.0 E.	15–16
Medmenham	*England*	51.33 N.	0.50 W.	29–30
Médoc	*France*	45.9 N.	0.42 W.	51–52
Medway River	*England*	51.27 N.	0.43 E.	29–30
Medyn	*Russia*	55.1 N.	35.47 E.	75–76
Meean Mir	*Punjab*	31.31 N.	74.25 E.	89–90
Meelick	*Ireland*	53.11 N.	8.6 W.	43–44
Meelin	*Ireland*	52.16 N.	9.1 W.	43–44
Meerane	*Germany*	50.51 N.	12.28 E.	55–56
Meerut	*N.-W. Provinces*	29.0 N.	77.45 E.	89–90
Megalokastron	*Crete*	35.21 N.	25.7 E.	65–66
Meganatuwan R.	*Ontario*	45.45 N.	80.10 W.	126
Megantic, Lake	*Quebec*	45.30 N.	70.55 W.	125
Megara	*Greece*	38.0 N.	23.20 E.	65–66
Meghna Estuary	*Bengal*	23.53 N.	90.45 E.	91–92
Megiddo	*Palestine*	32.33 N.	35.18 E.	83
Mehadia	*Hungary*	44.55 N.	22.22 E.	61–62
Mehallet-el-Kebir	*Egypt*	31.0 N.	31.11 E.	108
Mehar	*Sindh, Bombay*	27.11 N.	67.52 E.	89–90
Mehidpur	*Indor*	23.29 N.	75.42 E.	89–90
Mehkar	*Berar*	20.9 N.	76.36 E.	91–92
Mehlsack	*Prussia*	54.14 N.	20.8 E.	57–58
Mehmadabad	*Bombay*	22.50 N.	72.48 E.	89–90
Mehun-sur-Yèvre	*France*	47.9 N.	2.14 E.	49–50
Meia Ponte	*Brazil*	16.0 S.	47.33 W.	141–42
Mei-chau	*China*	30.6 N.	104.2 E.	99–100
Meifod	*Wales*	52.43 N.	3.16 W.	31–32
Mei-hsien	*China*	34.11 N.	107.50 E.	101–2
Meiktila	*Burma*	20.52 N.	95.54 E.	95
Meiningen	*Germany*	50.34 N.	10.25 E.	55–56
Meiringen	*Switzerland*	46.42 N.	8.12 E.	59–60
Meissen	*Saxony*	51.10 N.	13.28 E.	55–56
Meissner, Mt.	*Germany*	51.11 N.	9.51 E.	55–56
Mei-tan-bsien	*China*	27.40 N.	107.27 E.	101–2
Meja	*N.-W. Provinces*	25.9 N.	82.10 E.	91–92
Mejillones	*Chile*	23.5 S.	70.30 W.	143–44
Mekhtar	*Brit. Baluchistan*	30.29 N.	69.23 E.	89–90
Mekinez	*Marocco*	33.45 N.	5.15 W.	107
Me-klawng (R.)	*Siam*	13.33 N.	99.47 E.	95
Mekong River	*Siam*	17.0 N.	105.0 E.	95
Mekran, prov.	*Baluchistan*	26.0 N.	61.0 E.	81–82
Melada Island	*Dalmatia*	44.13 N.	14.52 E.	61–62
Melagiri Hills	*Madras*	12.20 N.	77.40 E.	93–94
Melamo Cape	*Port. E. Africa*	14.25 S.	40.49 E.	113–14
Melanesia, div.	*Oceania*	10.0 S.	155.0 E.	155–56
Melao	*Baroda*	22.34 N.	72.52 E.	89–90
Melapalaiyam	*Madras*	8.42 N.	77.45 E.	93–94
Melbourn	*England*	52.5 N.	0.1 E.	27–28
Melbourne	*England*	52.21 N.	1.27 W.	29–30
Melbourne	*Quebec*	45.37 N.	72.7 W.	125
Melbourne	*Victoria*	37.50 S.	144.59 E.	149
Melcombe Regis	*England*	50.33 N.	2.28 W.	29–30
Meleda Island	*Austria*	42.45 N.	17.30 E.	61–62
Melegnano	*Italy*	45.21 N.	9.19 E.	69–70
Melenki	*Russia*	55.28 N.	41.38 E.	75–76
Melfi	*Italy*	41.0 N.	15.38 E.	67–68
Melford, Long	*England*	52.4 N.	0.44 E.	27–28
Melfort, Loch	*Scotland*	56.15 N.	5.32 W.	39–40
Melghat (Mts.)	*Berar*	21.20 N.	77.0 E.	89–90
Meliden	*Wales*	55.19 N.	3.25 W.	131–32
Melika	*Algeria*	32.32 N.	3.53 E.	107
Melilla	*Marocco*	35.16 N.	2.58 W.	107
Melinde	*See* Malindi.			
Melipilla	*Chile*	33.49 S.	71.11 W.	143–44
Melitopol	*Russia*	46.52 N.	35.29 E.	75–76
Melk or Mölk	*Austria*	48.13 N.	15.21 E.	61–62
Melksham	*England*	51.23 N.	2.8 W.	29–30
Melle	*France*	46.13 N.	0.8 W.	49–50
Melle	*Prussia*	52.12 N.	8.19 E.	55–56
Melling	*England*	54.8 N.	2.37 W.	23–24
Mells	*England*	51.15 N.	2.24 W.	29–30
Melnik	*Bohemia*	50.21 N.	14.30 E.	61–62
Melrose	*Scotland*	55.37 N.	2.44 W.	41–42
Melrose	*South Australia*	32.49 S.	138.1 E.	152
Melsetter	*South Rhodesia*	19.50 S.	32.40 E.	115–16
Melsonby	*England*	54.28 N.	1.41 W.	23–24
Meltham	*England*	53.35 N.	1.51 W.	25–26
Melton	*England*	52.7 N.	1.21 E.	29–30
Melton,	*Victoria*	37.40 S.	144.35 E.	149
Melton Mowbray	*England*	52.47 N.	0.53 W.	25–26
Melton Mowbray	*Tasmania*	42.28 S.	147.15 E.	153–54
Melukot	*Mysore*	12.40 N.	76.43 E.	93–94
Melun	*France*	48.32 N.	2.39 E.	49–50
Melupaka	*Madras*	17.35 N.	82.57 E.	93–94
Melur	*Madras*	10.2 N.	78.23 E.	93–94
Melvaig	*Scotland*	57.49 N.	5.48 W.	35–36
Melvich	*Scotland*	58.33 N.	3.55 W.	37–38
Melville	*Cape Colony*	33.59 S.	23.3 E.	117–18
Melville	*W. Australia*	27.50 S.	116.47 E.	147–48
Melville, Cape	*Queensland*	14.9 S.	144.32 E.	151
Melville Bay	*Greenland*	74.35 N.	60.0 W.	123–24
Melville Island	*Franklin, Canada*	75.30 N.	110.0 W.	123–24
Melville Island	*N. Territory, S. Australia*	11.30 S.	130.50 E.	147–48
Melville Penin	*Franklin, Canada*	68.0 N.	84.0 W.	123–24
Melville Sound	*Franklin, Canada*	73.40 N.	107.30 W.	123–24
Melvin, Lough	*Ireland*	54.26 N.	8.10 W.	43–44
Memba Bay	*Port. E. Africa*	14.10 S.	40.35 E.	113–14
Membrilla	*Spain*	38.51 N.	3.21 W.	71–72
Memel	*Prussia*	55.42 N.	21.10 E.	57–58
Memel River	*Prussia*	55.4 N.	22.15 E.	57–58
Memmingen	*Bavaria*	47.58 N.	10.11 E.	55–56
Memphis	*Egypt*	29.51 N.	31.21 E.	108
Mempbis	*Tennessee*	35.9 N.	90.0 W.	133–34
Memphremagog, Lake	*Quebec*	45.0 N.	72.15 W.	125
Memramcook	*New Brunswick*	46.1 N.	64.32 W.	127
Menado Penin.	*Celebes Island*	0.30 N.	123.0 E.	96
Menai Strait	*Wales*	53.12 N.	4.13 W.	31–32
Menam River	*Siam*	15.0 N.	100.30 E.	95
Menama	*Bahrein Island*	26.10 N.	50.40 E.	81–82
Menangle	*New S. Wales*	34.8 S.	150.45 E.	150
Mendaña Islands.	*See* Marquesas.			
Mendawei	*Borneo*	2.50 S.	112.3 E.	96
Mende	*France*	44.31 N.	3.30 E.	51–52
Mendeli	*Asiatic Turkey*	33.55 N.	45.44 E.	81–82
Menden	*Westphalia*	51.27 N.	7.49 E.	55–56
Mendere Cbai	*Asia Minor*	37.48 N.	28.0 E.	81–82
Mendbam	*England*	52.23 N.	1.19 E.	27–28
Mendbawal	*N.-W. Provinces*	26.59 N.	83.9 E.	91–92
Mendip Hills	*England*	51.18 N.	2.42 W.	33–34
Mendlesham	*England*	52.20 N.	1.6 E.	27–28
Mendocino	*California*	39.15 N.	123.44 W.	131–32
Mendocino, C.	*California*	40.26 N.	124.22 W.	131–32
Mendoza	*Argentine Rep.*	32.52 S.	68.48 W.	143–44
Mendrisio	*Switzerland*	45.52 N.	8.59 E.	59–60
Menemen	*Anatolia*	38.27 N.	27.3 E.	81–82
Menfi	*Sicily*	37.36 N.	12.59 E.	67–68
Meng-bwa	*China*	25.18 N.	100.30 E.	99–100
Mengo	*Uganda*	0.20 N.	32.26 E.	115–16
Meng-tsze-bsien	*China*	23.24 N.	103.36 E.	99–100
Menidi	*Greece*	38.5 N.	23.44 E.	65–66
Menin	*Belgium*	50.47 N.	3.6 E.	47
Menindie	*New S. Wales*	32.30 S.	142.25 E.	150
Meningie	*South Australia*	34.43 S.	139.21 E.	152
Menlough	*Ireland*	53.18 N.	9.4 W.	43–44
Menlough	*Ireland*	53.25 N.	8.35 W.	43–44
Menominee	*Michigan*	45.3 N.	87.36 W.	133–34
Menomonee R.	*Wisconsin*	45.40 N.	87.47 W.	133–34
Menstrie	*Scotland*	56.9 N.	3.51 W.	41–42
Mentana	*Italy*	42.2 N.	12.38 E.	69–70
Mentawei Is.	*Sumatra*	2.0 S.	98.0 E.	96
Menteith, L. of	*Scotland*	56.9 N.	4.17 W.	41–42
Menteith, Port of	*Scotland*	56.11 N.	4.17 W.	41–42
Mentone	*France*	43.49 N.	7.29 E.	51–52
Mentone	*Victoria*	38.5 S.	145.34 E.	149
Menzaleb, Lake	*Egypt*	31.15 N.	32.0 E.	108
Menzelinsk	*Russia*	55.45 N.	53.8 E.	75–76
Menzies	*W. Australia*	29.50 S.	121.1 E.	147–48
Meon, East	*England*	50.59 N.	1.2 W.	29–30
Meon, West	*England*	51.1 N.	1.6 W.	29–30
Meonstoke	*England*	50.58 N.	1.6 W.	29–30
Meopbam	*England*	51.22 N.	0.22 E.	27–28
Mepal	*England*	52.24 N.	0.7 E.	27–28
Me-ping River	*Siam*	16.20 N.	99.40 E.	95
Meppel	*Netherlands*	52.42 N.	6.11 E.	47
Meppen	*Germany*	52.41 N.	7.18 E.	55–56
Mequinez	*See* Mekinez.			
Mer	*France*	47.42 N.	1.30 E.	49–50
Meran	*Austria*	46.41 N.	11.8 E.	61–62
Mer and Ser Peaks	*Kashmir*	34.0 N.	76.10 E.	89–90
Merangi	*Madras*	18.49 N.	83.36 E.	93–94
Merawi	*Nubia*	18.29 N.	31.44 E.	108
Merayeh	*Somaliland*	11.42 N.	50.28 E.	111–12
Mercedes	*Argentine Rep.*	29.18 S.	58.3 W.	143–44
Mercedes	*Uruguay*	33.20 S.	57.55 W.	143–44
Mercer	*New Zealand*	37.27 S.	175.10 E.	153–54
Mercury Bay	*New Zealand*	36.45 S.	175.55 E.	153–54
Mercury Island	*Ger. S.-W. Africa*	25.42 S.	14.50 E.	113–14
Mere	*England*	51.7 N.	2.16 W.	29–30
Meredith	*Victoria*	37.48 S.	144.10 E.	149
Mergentbeim	*Würtemberg*	49.29 N.	9.46 E.	55–56
Mergui	*Burma*	12.26 N.	98.35 E.	95
Merida	*Mexico*	20.50 N.	89.35 W.	135–36
Merida	*Spain*	38.52 N.	6.14 W.	71–72
Merida	*Venezuela*	8.20 N.	71.8 W.	139–40
Meriden	*England*	52.27 N.	1.38 W.	29–30
Meriden	*Connecticut*	41.32 N.	72.46 W.	133–34
Meridian	*Mississippi*	32.22 N.	88.26 W.	129–30
Merigomish	*Nova Scotia*	45.39 N.	62.25 W.	127
Merim, Lake	*Brazil*	33.20 S.	53.20 W.	143–44
Merimbula	*New S. Wales*	36.52 S.	149.56 E.	150
Merinagben	*Senegal*	15.57 N.	15.58 W.	109–10
Merino	*Victoria*	37.43 S.	141.40 E.	149
Merioneth, co.	*Wales*	52.50 N.	3.50 W.	31–32
Merka	*Somaliland*	1.42 N.	44.46 E.	111–12
Merkada	*Greece*	38.55 N.	21.54 E.	65–66
Merkanam	*Madras*	12.12 N.	79.59 E.	93–94
Merkara	*Coorg*	12.26 S.	75.47 E.	93–94
Merkeb	*Asiatic Turkey*	35.8 N.	35.56 E.	81–82
Mermereh	*Anatolia*	38.43 N.	27.52 E.	81–82
Meroe Island	*Sudan*	15.30 N.	34.0 E.	111–12
Merom, Waters of	*Palestine*	33.5 N.	35.48 E.	84
Merrick, Mount	*Scotland*	55.8 N.	4.28 W.	41–42
Merrickville	*Ontario*	44.57 N.	75.35 W.	126
Merrigum	*Victoria*	36.30 S.	145.15 E.	149
Merrimac River	*New Hampshire*	43.0 N.	71.30 W.	133–34
Merritton	*Ontario*	43.7 N.	79.20 W.	126
Merriwa	*New S. Wales*	32.8 S.	150.20 E.	150
Merrow	*England*	51.14 N.	0.32 W.	29–30
Merse, dist.	*Scotland*	55.42 N.	2.20 W.	41–42
Mersea Island	*England*	51.48 N.	0.57 E.	27–28
Merseburg	*Germany*	51.21 N.	12.0 E.	55–56
Mersey River	*England*	53.20 N.	2.55 W.	25–26
Mersey River	*Tasmania*	41.18 S.	146.28 E.	153–54
Mersina	*Asia Minor*	36.45 N.	34.30 E.	81–82
Merstham	*England*	51.17 N.	0.9 W.	27–28
Merta	*Jodhpur*	26.39 N.	74.6 E.	89–90
Merthyr-Tydfil	*Wales*	51.45 N.	3.22 W.	31–32
Mertola	*Portugal*	37.33 N.	7.33 W.	71–72
Merton	*England*	50.53 N.	4.6 W.	33–34
Merton	*England*	51.25 N.	0.11 W.	27–28
Merton	*Victoria*	36.55 S.	145.50 E.	149
Mertvii Kultuk Bay	*Asiatic Russia*	45.30 N.	53.30 E.	86
Merv	*Asiatic Russia*	37.32 N.	61.58 E.	86
Merville	*France*	50.39 N.	2.37 E.	49–50
Merwara	*Rajputana*	26.10 N.	74.30 E.	89–90
Merzig	*Prussia*	49.25 N.	6.40 E.	55–56
Mesa Toar	*Cuba*	20.25 N.	75.0 W.	135–36
Mesagne	*Italy*	40.34 N.	17.48 E.	67–68
Mesana	*Baroda*	23.42 N.	72.37 E.	89–90
Meschedo	*Westphalia*	51.22 N.	8.17 E.	55–56
Meshed	*Persia*	36.16 N.	59.35 E.	81–82
Meskineh	*Asiatic Turkey*	36.0 N.	38.8 E.	81–82
Mesolonghi	*Greece*	38.21 N.	21.25 E.	65–66
Mesopotamia	*Asiatic Turkey*	36.30 N.	42.0 E.	81–82
Messalamieh	*Eastern Sudan*	14.37 N.	33.29 E.	111–12
Messara Bay	*Crete*	35.5 N.	24.45 E.	65–66
Messenia	*Greece*	37.10 N.	21.55 E.	65–66
Messina	*Italy*	38.12 N.	15.33 E.	67–68
Messina, Strait of	*Italy*	38.5 N.	15.35 E.	67–68
Messingham	*England*	53.32 N.	0.40 W.	25–26
Mesta River	*See* Kara-su.			
Mestre	*Italy*	45.29 N.	12.14 E.	69–70
Mesurado, Cape	*Liberia*	6.19 N.	10.52 W.	109–10
Meta	*Italy*	40.39 N.	14.26 E.	67–68
Meta Incognita	*Baffinland*	63.0 N.	70.0 W.	123–24
Meta River	*Colombia*	6.0 N.	70.0 W.	139–40
Metabetchouan R.	*Quebec*	48.20 N.	71.30 W.	125
Metammeb	*Sudan*	16.42 N.	33.20 E.	111–12
Metapan	*Salvador*	14.9 N.	89.44 W.	135–36
Metauro River	*Italy*	43.47 N.	13.0 E.	67–68
Metcalfe	*Victoria*	37.6 S.	144.25 E.	149
Methana Penin.	*Greece*	37.36 N.	23.22 E.	65–66
Metheringham	*England*	53.8 N.	0.24 W.	25–26
Methil	*Scotland*	56.11 N.	3.1 W.	41–42
Methley	*England*	53.44 N.	1.24 W.	25–26
Methlick	*Scotland*	57.25 N.	2.14 W.	37–38
Methven	*New Zealand*	43.32 S.	172.0 E.	153–54
Methven	*Scotland*	56.25 N.	3.35 W.	41–43
Methwold	*England*	52.32 N.	0.32 E.	27–28
Metis	*Quebec*	48.40 N.	68.2 W.	125
Metkovie	*Austria*	43.3 N.	17.41 E.	61–62
Metropolis	*Illinois*	37.13 N.	88.48 W.	133–34
Metsovo	*Turkey*	39.45 N.	21.2 E.	63–64
Mettapolliem	*Madras*	11.18 N.	76.59 E.	93–94
Mettmann	*Prussia*	51.15 N.	7.0 E.	55–56
Metz	*Lorraine*	49.7 N.	6.11 E.	55–56
Metzingen	*Würtemberg*	48.33 N.	9.18 E.	55–56
Meudon	*France*	48.48 N.	2.14 E.	49–50
Meulan	*France*	49.0 N.	1.53 E.	49–50
Meursault	*France*	46.59 N.	4.47 E.	49–50
Meurtbe, River	*France*	48.33 N.	6.35 E.	49–50
Meurtbe-et-Moselle, dep.	*France*	48.40 N.	6.0 E.	49–50
Meuse, dep.	*France*	49.0 N.	5.25 E.	49–50
Meuse River	*France*	49.10 N.	4.52 E.	49–50
Meuselwitz	*Altenburg*	51.2 N.	12.18 E.	55–56
Mevagissey	*England*	50.16 N.	4.47 W.	33–34
Mewar	*Rajputana*	25.0 N.	74.30 E.	89–90
Mewe	*Prussia*	53.50 N.	18.50 E.	57–58
Mexborough	*England*	53.30 N.	1.20 W.	25–26
Mexcala, Rio	*Mexico*	17.47 N.	100.0 W.	135–36
Mexico, rep.	*Central America*	19.26 N.	99.6 W.	135–36
Mexico, Gulf of	*Mexico*	25.0 N.	90.0 W.	135–36
Meymac	*France*	45.33 N.	2.9 E.	51–52
Meyrueis	*France*	44.11 N.	3.25 W.	51–52
Mèze	*France*	43.27 N.	3.35 E.	51–52
Mezen	*Russia*	65.50 N.	44.22 E.	75–76
Mezen, Gulf of	*Russia*	66.15 N.	43.45 E.	75–76
Mezen River	*Russia*	64.30 N.	45.30 E.	75–76
Mezenc, Mt.	*France*	44.52 N.	4.30 E.	51–52
Mezerib, el-	*Palestine*	32.44 N.	36.1 E.	83
Mézières	*France*	49.45 N.	4.43 E.	49–50
Mézin	*France*	44.3 N.	0.17 E.	51–52
Mezötur	*Hungary*	47.1 N.	20.39 E.	61–62
Mfini River	*Congo State*	2.35 S.	18.0 E.	113–14
Mfumbiro Mts.	*Congo State*	1.30 S.	29.50 E.	113–14
Mglin	*Russia*	53.3 N.	33.6 E.	75–76
Mhaswad	*Bombay*	17.58 N.	74.55 E.	93–94
Mbow	*Central India*	22.33 N.	75.46 E.	89–90
Miami River	*Ohio*	39.15 N.	84.36 W.	133–34
Miana	*Persia*	37.26 N.	47.22 E.	81–82
Miani	*Punjab*	31.42 N.	75.36 E.	89–90
Miani	*Shahpur, Punjab*	32.32 N.	72.8 E.	89–90
Miani	*Sindh, Bombay*	25.27 N.	68.22 E.	89–90
Miankalai	*Kafiristan*	34.53 N.	71.47 E.	89–90
Mianwali	*Punjab*	32.35 N.	71.33 E.	89–90
Miao-Tao Is.	*China*	38.15 N.	121.0 E.	101–2
Mias River	*Russia*	55.21 N.	62.0 E.	75–76
Miaskii-Zavod	*Russia*	55.0 N.	60.0 E.	75–76
Miava	*Hungary*	48.44 N.	17.25 E.	61–62
Michelago	*New S. Wales*	35.39 S.	149.13 E.	150
Micbeldean	*England*	51.54 N.	2.31 W.	29–30
Michelstadt	*Hessen*	50.41 N.	9.1 E.	55–56
Michigan, Lake	*Michigan*	43.30 N.	87.0 W.	133–34
Micbigan, state	*United States*	44.0 N.	85.0 W.	133–34
Michigan City	*Indiana*	41.40 N.	86.52 W.	133–34
Micbipicoten I.	*Ontario*	47.50 N.	86.0 W.	126
Michmash	*Palestine*	32.19 N.	34.52 E.	84
Michni	*Punjab*	34.11 N.	71.30 E.	89–90
Micboacan, state	*Mexico*	19.0 N.	101.30 W.	135–36
Mickle Fell	*England*	54.36 N.	2.12 W.	23–24
Micklcover	*England*	52.54 N.	1.32 W.	25–26
Micronesia, div.	*Oceania*	10.0 N.	150.0 E.	155–56
Middelburg	*Cape Colony*	31.43 S.	24.59 E.	117–18
Middelburg	*Holland*	51.30 N.	3.37 E.	47
Middelburg	*Transvaal*	25.44 S.	30.1 E.	117–18
Middelfart	*Denmark*	55.30 N.	7.23 E.	48
Middle Islands	*Japan*	26.0 N.	128.0 E.	103–4
Middleham	*England*	54.18 N.	1.49 W.	23–24
Middlemarch	*New Zealand*	45.50 N.	170.4 E.	153–54
Middlesbrough	*England*	54.35 N.	1.14 W.	23–24
Middlesex, co.	*England*	51.30 N.	0.15 W.	27–28
Middleton	*Ireland*	51.54 N.	8.10 W.	43–44
Middleton	*Lancashire*	53.33 N.	2.12 W.	25–26
Middleton	*Norfolk*	52.44 N.	0.25 E.	27–28
Middleton	*South Australia*	35.30 S.	138.45 E.	152
Middleton	*Tasmania*	43.14 S.	147.18 E.	153–54
Middleton-in-Teesdalo	*England*	54.38 N.	2.5 W.	23–24
Middletown	*Connecticut*	41.32 N.	72.40 W.	133–34
Middletown	*New York*	41.27 N.	74.32 W.	133–34
Middletown	*Ireland*	54.18 N.	6.15 W.	43–44
Middlewicb	*England*	53.12 N.	2.27 W.	25–26
Midgley	*England*	53.44 N.	1.57 W.	25–26

		Lat.	Long.	Map
Midhurst	England	50.59 N.	0.44 w.	29-30
Midi, Canal du	France	43.14 N.	2.30 E.	51-52
Midia	Turkey	41.38 N.	28.7 E.	63-64
Midian	Arabia	27.0 N.	36.0 E.	81-82
Midlothian	See Edinburgh.			
Midmar	Scotland	57.9 N.	2.31 w.	37-38
Midnapur	Bengal	22.25 N.	87.21 E.	91-92
Midsomer Norton	England	51.18 N.	2.27 w.	33-34
Miedzyrzecz	Russia	52.0 N.	22.49 E.	75-76
Mien-chau	China	31.28 N.	104.52 E.	99-100
Mieu-yang	China	30.12 N.	113.12 E.	101-2
Mies	Bohemia	49.44 N.	13.1 E.	61-62
Mihintalo	Ceylon	8.23 N.	80.3 E.	93-94
Mihrawan	N.-W. Provinces	25.52 N.	82.44 E.	91-92
Mihrpur	Bengal	23.47 N.	88.40 E.	91-92
Mijares River	Spain	40.0 N.	0.16 w.	71-72
Mikhailov	Russia	54.16 N.	39.12 E.	75-76
Mikhailovsk	Asiatic Russia	39.30 N.	53.58 E.	86
Mikindani	Ger. E. Africa	10.23 S.	40.20 E.	115-16
Milah	Algeria	36.26 N.	6.14 E.	107
Milan	Italy	45.27 N.	9.11 E.	69-70
Milang	South Australia	35.26 S.	139.0 E.	152
Milazzo	Sicily	38.16 N.	13.14 E.	67-68
Milborne Port	England	50.58 N.	2.28 w.	33-34
Milburn Creek	New S. Wales	33.5 S.	148.56 E.	150
Mildenhall	England	52.21 N.	0.31 E.	27-28
Mildura	Victoria	34.13 S.	142.12 E.	149
Miles	Queensland	26.39 S.	150.7 E.	151
Miles City	Montana	46.35 N.	106.15 w.	131-32
Miletus	Turkey in Asia	37.36 N.	27.40 E.	81-82
Milford	Derbyshire	53.1 N.	1.29 w.	25-26
Milford	Hants, England	50.43 N.	1.35 w.	29-30
Milford	Ireland	52.21 N.	8.51 w.	43-44
Milford	Massachusetts	42.8 N.	71.31 w.	133-34
Milford	Ontario	43.57 N.	77.10 w.	126
Milford	Wales	51.43 N.	5.2 w.	31-32
Milford Haven	Wales	51.42 N.	5.7 w.	31-32
Milford Junction	England	53.58 N.	1.14 w.	25-26
Milford Sound	New Zealand	44.35 S.	167.45 E.	153-54
Miliana	Algeria	36.16 N.	2.13 E.	107
Mi-li-hsien	China	24.30 N.	103.32 E.	99-100
Milis	Sardinia	40.3 N.	8.39 E.	67-68
Militello	Sicily	37.14 N.	13.47 E.	67-68
Militsch	Prussia	51.31 N.	17.16 E.	57-58
Milk Haven	Ireland	54.27 N.	8.28 w.	43-44
Milk River	Montana	48.30 N.	107.30 w.	131-32
Millas	France	42.43 N.	2.40 E.	51-52
Millau	France	44.7 N.	3.6 E.	51-52
Millbank Sound	British Columbia	52.20 N.	128.30 w.	128
Millbrook	Ontario	44.8 N.	78.29 w.	126
Millbrook	South Australia	34.50 S.	138.52 E.	152
Millbrook	Tasmania	41.37 S.	148.10 E.	153-54
Millchester	Queensland	20.10 S.	146.19 E.	151
Mille Lacs	Minnesota	46.20 N.	93.20 w.	129-30
Milledgeville	Georgia	33.3 N.	84.13 w.	129-30
Millford	Ireland	55.6 N.	7.41 w.	43-44
Millford	Ireland	52.47 N.	6.58 w.	43-44
Millicent	South Australia	37.36 S.	140.16 E.	152
Millic	New S. Wales	29.37 S.	149.45 E.	150
Millport	Scotland	55.45 N.	4.55 w.	39-40
Millstreet	Ireland	52.3 N.	9.3 w.	43-44
Millthorpe	New S. Wales	33.30 S.	149.0 E.	150
Milltown	Cork, Ireland	51.34 N.	8.58 w.	43-44
Milltown	Donegal	54.39 N.	8.16 w.	43-44
Milltown	Kerry, Ireland	52.9 N.	9.43 w.	43-44
Milltown	New Brunswick	45.9 N.	67.24 w.	127
Millville	New Jersey	39.24 N.	75.2 w.	133-34
Milnathort	Scotland	56.14 N.	3.25 w.	41-42
Milngavie	Scotland	55.37 N.	4.19 w.	41-42
Milnthorpe	England	54.14 N.	2.46 w.	23-24
Milos Island	Greece	36.42 N.	24.25 E.	65-66
Milperinka	New S. Wales	29.45 S.	141.45 E.	150
Milton	Kent, England	51.22 N.	0.43 E.	27-28
Milton	New S. Wales	32.9 S.	150.24 E.	150
Milton	New Zealand	46.5 S.	170.0 E.	153-54
Milton	Ontario	43.28 N.	79.57 w.	126
Milton	Scotland	56.6 N.	3.56 w.	41-42
Milton Abbas	England	50.48 N.	2.17 w.	29-30
Miltown Malbay	Ireland	52.51 N.	9.23 w.	43-44
Miltsin, Jebel	Marocco	31.25 N.	7.5 w.	107
Milverton	England	51.2 N.	3.16 w.	33-34
Milwaukee	Wisconsin	43.5 N.	82.33 w.	133-34
Mimms	England	51.42 N.	0.14 w.	29-30
Min River	China	26.20 N.	119.0 E.	101-2
Minab	Persia	27.12 N.	57.0 E.	81-82
Minahassa	Celebes Island	1.0 N.	124.0 E.	96
Minard Head	Ireland	52.7 N.	10.9 w.	43-44
Minas	Uruguay	34.20 S.	55.6 w.	143-44
Minas Basin	Nova Scotia	45.15 N.	64.0 w.	127
Minas de Rio Tinto	Spain	37.46 N.	6.38 w.	71-72
Minas Geraes	Brazil	18.30 S.	45.0 w.	139-40
Minas Novas	Brazil	17.30 S.	42.21 w.	139-40
Minatitlan	Mexico	18.0 N.	94.32 w.	135-36
Minch, Little	Scotland	57.30 N.	7.0 w.	35-36
Minch, The	Scotland	58.0 N.	6.0 w.	35-36
Minchinabad	Punjab	30.10 N.	73.36 E.	89-90
Minchinhampton	England	51.42 N.	2.12 w.	29-30
Minchinmadiva Volcano	Chile	42.53 S.	72.38 w.	143-44
Minchmoor	Scotland	55.34 N.	3.3 w.	41-42
Mincio River	Italy	45.13 N.	10.0 E.	69-70
Mindanao Island	Philippine Is	8.0 N.	125.0 E.	96
Mindelheim	Bavaria	48.3 N.	10.30 E.	55-56
Mindello	Cape Verde Is	17.0 N.	25.10 w.	119-20
Mindello	Portugal	41.18 N.	8.36 w.	71-72
Minden	Ontario	44.50 N.	78.40 w.	126
Minden	Westphalia	52.17 N.	8.55 E.	55-56
Mindoro Island	Philippines	13.0 N.	121.0 E.	96
Mino Head	Ireland	52.0 N.	7.35 w.	43-44
Minehead	England	51.12 N.	3.29 w.	33-34
Minoo	Sicily	37.14 N.	14.43 E.	67-68
Miner's Rest	Victoria	37.30 S.	143.50 E.	149
Minerstown	Ireland	54.15 N.	5.42 w.	43-44
Minervino	Italy	41.3 N.	16.5 E.	67-68
Mingan Islands	Quebec	50.14 N.	63.30 w.	125
Mingenew	W. Australia	29.0 S.	115.30 E.	147-48
Mingrelia, div.	Transcaucasia	42.30 N.	42.10 E.	75-76
Minho, province	Portugal	41.30 N.	8.20 w.	71-72
Minho River	Spain	41.55 N.	8.40 w.	71-72
Minieh	Egypt	25.5 N.	30.45 E.	108
Minlaton	South Australia	34.53 S.	137.37 E.	152
Minmi	New S. Wales	32.40 S.	151.38 E.	150
Minneapolis	Minnesota	45.3 N.	93.11 w.	129-30
Minnedosa	Manitoba	50.17 N.	99.46 w.	128
Minnesota River	Minnesota	44.40 N.	95.10 w.	129-30
Minnesota, state	United States	46.0 N.	95.0 w.	129-30
Minorca Island	Spain	39.56 N.	4.5 E.	71-72
Minsk	Russia	53.53 N.	27.33 E.	75-76
Mintaro	South Australia	33.50 S.	138.45 E.	152
Minusinsk	Siberia	53.42 N.	91.30 E.	85
Minyip	Victoria	36.25 S.	142.4 E.	149
Miquelon Island	Newfoundland	47.3 N.	56.25 w.	127
Mira River	Portugal	37.36 N.	8.40 w.	71-72
Miramichi Bay	New Brunswick	47.5 N.	65 15 w.	127
Miramichi River	New Brunswick	46.59 N.	65.55 w.	127
Miranda	Brazil	20.1 S.	55.35 w.	139-40
Miranda	Portugal	41.32 N.	6.13 w.	71-72
Miranda	Spain	42.40 N.	3.9 w.	71-72
Miranda do Corvo	Portugal	40.8 N.	8.18 w.	71-72
Mirandola	Italy	44.53 N.	11.3 E.	69-70
Mirath	See Meerut.			
Mirbat	Arabia	16.54 N.	54.42 E.	81-82
Mirboo, North	Victoria	38.24 S.	146.10 E.	149
Mire Bay	Nova Scotia	46.1 N.	59.59 w.	127
Mirecourt	France	48.18 N.	6.8 E.	49-50
Mirepoix	France	43.5 N.	1.53 E.	51-52
Mirfield	England	53.40 N.	1.43 w.	25-26
Mirgorod	Russia	50.7 N.	33.42 E.	75-76
Mirim, Lake	Uruguay	33.0 S.	52.30 w.	143-44
Miropolic	Russia	51.2 N.	35.27 E.	75-76
Mirzapur	N.-W. Provinces	25.10 N.	82.38 E.	91-92
Misahöhe	Togoland	1.57 N.	1.5 E.	109-10
Mischabelhörner	Switzerland	46.7 N.	7.43 E.	59-60
Miscou Island	New Brunswick	47.57 N.	64.35 w.	127
Miseno, Cape	Italy	40.46 N.	14.5 E.	67-68
Misery, Mount	St. Kitts	17.20 N.	62.45 w.	135-36
Misiones Terr.	Argentine Rep.	27.0 S.	55.0 w.	143-44
Miskolcz	Hungary	48.6 N.	20.49 E.	61-62
Misol Island	Dutch E. Indies	1.48 S.	130.5 E.	96
Misrata, Cape	Tripoli	32.22 N.	15.13 E.	109-10
Missinnipi R.	N.-W. Territory	56.0 N.	105.0 w.	123-24
Mississippi, state	United States	33.0 N.	90.0 w.	129-30
Mississippi City	Mississippi	30.22 N.	89.1 w.	129-30
Mississippi River	Mississippi	32.35 N.	93.0 w.	129-30
Mississippi River, Mouths of the	Louisiana	29.0 N.	89.0 w.	129-30
Missolonghi	See Mesolonghi.			
Missoula	Montana	47.0 N.	114.0 w.	131-32
Missouri, Little River	North Dakota	46.0 N.	103.45 w.	131-32
Missouri River	Missouri	39.0 N.	92.40 w.	129-30
Missouri, state	United States	37.30 N.	94.0 w.	129-30
Mistassini, Lake	Labrador Penin.	50.35 N.	72.25 w.	123-24
Misterton	England	53.27 N.	0.52 w.	25-26
Misti	Peru	16.20 S.	71.30 w.	139-40
Mistley	England	51.57 N.	1.3 E.	27-28
Mistra	Greece	37.4 N.	22.22 E.	65-66
Mistretta	Sicily	37.56 N.	14.22 E.	67-68
Misty Law	Scotland	55.49 N.	4.43 w.	41-42
Mitau	Russia	56.39 N.	23.42 E.	75-76
Mitcham	England	51.23 N.	0.12 w.	27-28
Mitcham	South Australia	35.2 S.	138.39 E.	152
Mitcham	Victoria	37.49 S.	145.12 E.	149
Mitchell	Queensland	26.32 S.	147.52 E.	151
Mitchell River	Queensland	15.40 S.	142.10 E.	151
Mitchelstown	Ireland	52.16 N.	8.16 w.	43-44
Mithankot	Punjab	28.55 N.	70.25 E.	89-90
Mitiamo	Victoria	36.15 S.	144.15 E.	149
Mitrovitz	Hungary	44.59 N.	19.36 E.	61-62
Mitrovitza	Turkey	42.43 N.	20.57 E.	63-64
Mitta Mitta R.	Victoria	36.30 S.	147.25 E.	149
Mittagong	New S. Wales	34.17 S.	150.31 E.	150
Mittelgebirge	Bohemia	50.30 N.	14.0 E.	61-62
Mittweida	Saxony	50.58 N.	12.58 E.	55-56
Mitylene Island	Turkey	39.10 N.	26.15 E.	63-64
Mixiana Island	Brazil	0.0	40.50 w.	139-40
Mixias River	French Congo	0.56 S.	8.46 E.	113-14
Mi-yun-hsien	China	40.23 N.	116.53 E.	101-2
Mizdah	Tripoli	31.22 N.	12.23 E.	109-10
Mizen Head	Ireland	51.27 N.	9.50 w.	43-44
Mizen Head	Ireland	52.52 N.	6.3 w.	43-44
Mizpah	Palestine	31.50 N.	35.12 E.	84
Mjösen, Lake	Norway	60.40 N.	11.10 E.	73-74
Mlanje, Mount	Brit. Cent. Africa	15.50 S.	35.50 E.	115-16
Moab	Palestine	31.15 N.	35.50 E.	84
Moama	New S. Wales	36.3 S.	144.56 E.	150
Moate	Ireland	53.23 N.	7.42 w.	43-44
Mobangi River	Congo State	3.0 N.	18.0 E.	113-14
Moberly	Missouri	39.22 N.	92.29 w.	129-30
Mobile	Alabama	30.43 N.	88.3 w.	129-30
Mocha	Arabia	13.20 N.	43.12 E.	81-82
Mocha Island	Chile	38.25 S.	74.0 w.	143-44
Modbury	England	50.22 N.	3.53 w.	33-34
Modbury	South Australia	34.48 S.	138.38 E.	152
Modder River	Orange River Col.	29.0 S.	25.0 E.	117-18
Modena	Italy	44.38 N.	10.55 E.	69-70
Modica	Italy	36.52 N.	14.46 E.	67-68
Mödling	Austria	48.6 N.	16.17 E.	61-62
Moo	Victoria	38.10 S.	146.11 E.	149
Moel Fammau	Wales	53.9 N.	3.14 w.	31-32
Moel Siabod	Wales	53.4 N.	3.56 w.	31-32
Moelwyn	Wales	52.59 N.	3.59 w.	31-32
Möen Island	Denmark	54.57 N.	12.18 E.	48
Moerdijk	Netherlands	51.42 N.	4.37 E.	47
Mœris, Lake	Egypt	29.30 N.	30.40 E.	108
Moero, Lake	Central Africa	9.0 S.	28.25 E.	113-14
Moffat	Scotland	55.21 N.	3.27 w.	41-42
Mogadishu	East Africa	2.1 N.	45.24 E.	111-12
Mogador	Marocco	31.30 N.	9.15 w.	107
Mogil Mogil	New S. Wales	29.15 S.	149.47 E.	150
Mogok	Burma	23.12 N.	96.42 E.	95
Mogollon Mesa	Arizona	34.20 N.	111.30 w.	131-32
Moguer	Spain	37.16 N.	6.44 w.	71-72
Mohacs	Hungary	45.58 N.	18.37 E.	61-62
Mohaka	New Zealand	39.6 S.	177.10 E.	153-54
Mohamera	Persia	30.30 N.	48.15 E.	81-82
Mohave	See Mojave.			
Mohawk River	New York	42.52 N.	74.30 w.	133-34
Moher, Cliffs of	Ireland	52.57 N.	9.27 w.	43-44
Mohilev	Russia	53.53 N.	30.22 E.	75-76
Mohill	Ireland	53.56 N.	7.52 w.	43-44
Mohilla Island	Comoro Islands	12.24 S.	43.42 E.	9-10
Moidart, Loch	Scotland	56.47 N.	5.50 w.	35-36
Moira	Ireland	54.29 N.	6.14 w.	43-44
Moira River	Ontario	44.20 N.	77.30 w.	126
Moissac	France	44.7 N.	1.7 E.	51-52
Mojanga	Madagascar	15.42 S.	46.18 E.	113-14
Mojave Desert	California	35.0 N.	118.10 w.	131-32
Mokihinui	New Zealand	41.32 S.	172.0 E.	153-54
Mok-po River	Korea	34.50 N.	126.33 E.	103-4
Mola	Italy	41.3 N.	17.6 E.	67-68
Mold	Wales	53.10 N.	3.9 w.	31-32
Moldau River	Austria	49.30 N.	14.15 E.	61-62
Moldavia, div.	Rumania	46.30 N.	27.0 E.	63-64
Molde	Norway	62.45 N.	7.9 E.	73-74
Mole River	England	51.22 N.	0.24 w.	29-30
Molenbeek	Belgium	50.55 N.	4.56 E.	47
Molfetta	Italy	41.12 N.	16.36 E.	67-68
Moliagul	Victoria	36.45 S.	143.40 E.	149
Molina	Spain	40.55 N.	1.51 w.	71-72
Moline	Illinois	41.30 N.	90.30 w.	133-34
Molise, prov.	Italy	41.35 N.	14.30 E.	67-68
Mollendo	Peru	17.0 S.	72.7 w.	139-40
Mollwitz	Prussia	50.51 N.	17.23 E.	57-58
Molocath River	See Muluia.			
Mologa River	Russia	58.45 N.	37.6 E.	75-76
Molokai Island	Hawaii	21.8 N.	157.0 w.	155-56
Molong	New S. Wales	33.6 S.	148.54 E.	150
Molonglo	New S. Wales	35.25 S.	149.25 E.	150
Molopo River	Bechuanaland	25.45 S.	24.15 E.	117-18
Molopololi	Bechuanaland	24.18 S.	25.54 E.	117-18
Molton	England	51.1 N.	3.49 w.	33-34
Molucca Passage	East Indies	1.0 N.	126.0 E.	96
Moluccas, Is.	East Indies	0.30 N.	127.30 E.	96
Molyneux and R.	New Zealand	46.19 S.	169.50 E.	153-54
Mombasa	British E. Africa	4.3 S.	39.39 E.	115-16
Mombera	Nyasaland	11.30 S.	33.38 E.	115-16
Momein	China	25.0 N.	98.30 E.	99-100
Momeit	Burma	23.23 N.	96.24 E.	95
Mominabad	Haidarabad	18.44 N.	76.23 E.	93-94
Mompos	Colombia	9.18 N.	74.33 w.	137-38
Mona Island and Passage	West Indies	18.5 N.	67.57 w.	135-36
Monach Islands	Scotland	57.27 N.	7.35 w.	35-36
Monaco	France	43.45 N.	7.24 E.	51-52
Monadhliath Mts.	Scotland	57.7 N.	4.15 w.	37-38
Monadnock, Mt.	New Hampshire	43.10 N.	72.10 w.	133-34
Monaghan and co.	Ireland	54.15 N.	6.58 w.	43-44
Monal	Queensland	24.50 S.	151.20 E.	151
Monar, Loch	Scotland	57.26 N.	5.5 w.	35-36
Monarto	New S. Wales	35.7 S.	139.17 E.	150
Monasterboice	Ireland	53.42 N.	6.25 w.	43-44
Monasterevin	Ireland	53.8 N.	7.3 w.	43-44
Monastir	Turkey	41.1 N.	21.18 E.	63-64
Moncalieri	Italy	45.0 N.	7.41 E.	69-70
Moncayo Mts.	Spain	41.48 N.	1.54 w.	71-72
Mönch, The	Switzerland	46.33 N.	8.0 E.	59-60
Monchique	Portugal	37.19 N.	8.32 w.	71-72
Moncontour	France	46.53 N.	0.0	49-50
Moncorvo	Portugal	41.14 N.	6.58 w.	71-72
Moncton	New Brunswick	46.5 N.	64.10 w.	127
Mondego River	Portugal	40.25 N.	8.5 w.	71-72
Mondoñedo	Spain	42.25 N.	7.25 w.	71-72
Mondovi	Italy	44.22 N.	7.48 E.	69-70
Mone	Burma	20.32 N.	97.55 E.	95
Moneygalt	Ireland	52.53 N.	7.27 w.	43-44
Moneymore	Ireland	54.42 N.	6.41 w.	43-44
Monferrato, dist.	Italy	44.50 N.	8.20 E.	69-70
Monforte	Spain	42.35 N.	7.27 w.	69-70
Monghyr	Bengal	25.22 N.	86.30 E.	91-92
Mongolia	Chinese Empire	45.0 N.	105.0 E.	99-100
Mongonui	New Zealand	35.0 S.	173.34 E.	153-54
Mong-tso	China	23.24 N.	98.56 E.	99-100
Moniaive	Scotland	55.12 N.	3.55 w.	41-42
Monifieth	Scotland	56.29 N.	2.49 w.	41-42
Monikie	Scotland	56.33 N.	2.46 w.	41-42
Moniquira	Colombia	5.51 N.	73.59 w.	139-40
Monivea	Ireland	53.23 N.	8.42 w.	43-44
Monk Bretton	England	53.34 N.	1.27 w.	25-26
Monkland, New	Scotland	55.54 N.	4.2 w.	41-42
Monkleigh	England	50.57 N.	4.12 w.	33-34
Monkstown	Ireland	51.51 N.	8.20 w.	43-44
Monkwearmouth	England	54.55 N.	1.23 w.	23-24
Monmouth	Illinois	40.52 N.	90.42 w.	133-34
Monmouth & co.	England	51.49 N.	2.43 w.	31-32
Monnikendam	Netherlands	52.27 N.	5.2 E.	47
Monnow River	England	51.54 N.	2.50 w.	31-32
Mono Lake	Nevada	38.0 N.	119.0 w.	131-32
Monongahela R.	W. Virginia	39.20 N.	80.17 w.	133-34
Monopoli	Italy	40.57 N.	17.18 E.	67-68
Monreale	Sicily	38.5 N.	13.17 E.	67-68
Monroe	Louisiana	32.30 N.	92.29 w.	129-30
Monroe	Michigan	41.52 N.	83.26 w.	133-34
Monrovia	Liberia	6.19 N.	11.0 w.	109-10
Mons	Belgium	50.27 N.	3.58 E.	47
Monserrat (Mt.)	Spain	41.40 N.	1.45 E.	71-72
Montagnac	France	43.30 N.	3.30 E.	51-52
Montagnana	Italy	45.13 N.	11.30 E.	69-70
Montague Sound	W. Australia	14.0 S.	126.0 E.	147-48
Montalbion	Queensland	17.29 S.	145.3 E.	151
Montana, state	United States	47.0 N.	110.0 w.	131-32
Montanchez	Spain	39.10 N.	6.5 w.	71-72
Montargis	France	48.0 N.	2.43 E.	49-50
Montauban	France	44.1 N.	1.22 E.	51-52
Montauk Point	New York	41.3 N.	71.53 w.	133-34
Montbéliard	France	47.31 N.	6.46 E.	51-52
Montbrison	France	45.35 N.	4.5 E.	51-52
Monteeau	France	46.38 N.	4.20 E.	49-50
Mont-de-Marsan	France	43.56 N.	0.29 w.	51-52
Montdidier	France	49.39 N.	2.33 E.	49-50

		Lat.	Long.	Map
Mont-Dore-les Bains	France	45.34 N.	2.48 E.	51-52
Monte Carlo (Monaco)	France	43.45 N.	7.24 E.	51-52
Monte Cristo I.	Italy	42.21 N.	10.17 E.	67-68
Montebello	Quebec	45.40 N.	74.56 W.	125
Montebello-Casteggio	Italy	44.59 N.	9.5 E.	69-70
Montebello-Vicentino	Italy	45.27 N.	11.22 E.	69-70
Monte-Casino	Italy	41.31 N.	13.48 E.	67-68
Monte-Catini	Italy	43.54 N.	10.48 E.	69-70
Monte-Cristi	Haiti	19.53 N.	71.39 W.	135-36
Montefiores	New S. Wales	32.20 S.	149.2 E.	150
Montego	Jamaica	18.30 N.	77.55 W.	135-36
Monteleone	Italy	38.43 N.	16.8 E.	67-68
Montélimar	France	44.35 N.	4.45 E.	51-52
Montemor-o-novo	Portugal	38.41 N.	8.6 W.	71-72
Montemor-o-velho	Portugal	40.11 N.	8.42 W.	71-72
Montenegro	Europe	43.0 N.	19.0 E.	63-64
Montenotte	Italy	44.28 N.	8.24 E.	69-70
Montepulciano	Italy	43.5 N.	11.47 E.	69-70
Montereau	France	48.23 N.	2.57 E.	49-50
Monterey	California	36.35 N.	121.51 W.	131-32
Monterey	Mexico	25.34 N.	100.20 W.	135-36
Monterey	Spain	41.57 N.	7.26 W.	71-72
Monterey, Bay of	California	36.50 N.	122.0 W.	131-32
Monte-San-Giuliano	Italy	38.3 N.	12.35 E.	67-68
Monte-Sarchio	Italy	41.3 N.	14.39 E.	67-68
Montevideo	Uruguay	34.53 S.	56.10 W.	143-44
Montferrat	See Monferrato.			
Montgomery	Alabama	32.21 N.	86.23 W.	129-30
Montgomery	Punjab	30.58 N.	73.21 E.	89-90
Montgomery	Wales	52.34 N.	3.10 W.	31-32
Montilla	Spain	37.45 N.	4.46 W.	71-72
Montluçon	France	46.19 N.	2.37 E.	51-52
Montmédy	France	49.33 N.	5.21 E.	49-50
Montmorency	France	48.59 N.	2.18 E.	49-50
Montmorency R.	Quebec	47.5 N.	71.9 W.	125
Montmorillon	France	46.25 N.	0.52 E.	49-50
Montoro	Spain	34.1 N.	4.26 W.	71-72
Montpelier	Vermont	44.15 N.	72.35 W.	133-34
Montpellier	France	43.36 N.	3.54 E.	51-52
Montreal	Quebec	45.31 N.	73.35 W.	125
Montreal River	Ontario	47.15 N.	79.32 W.	126
Montreux	Switzerland	46.26 N.	6.55 E.	59-60
Montrose	Scotland	56.42 N.	2.28 W.	37-38
Monts, Point de	Quebec	49.19 N.	67.27 W.	125
Mont-Saint-Michel	France	48.40 N.	1.30 W.	49-50
Mont-St. Michel	France	48.41 N.	1.32 W.	49-50
Mont-Sant'Angelo	Italy	41.44 N.	15.57 E.	67-68
Montserrat, I.	West Indies	16.42 N.	62.13 W.	135-36
Monywa	Burma	22.7 N.	95.11 E.	95
Monza	Italy	45.34 N.	9.17 E.	69-70
Monzon	Spain	41.48 N.	0.11 E.	71-72
Moonie River	Queensland	28.30 S.	149.4 E.	151
Moonta	South Australia	34.5 S.	137.36 E.	152
Moora	West Australia	37.31 S.	116.0 E.	147-48
Moorabool	Victoria	38.10 S.	144.21 E.	149
Moore, Lake	W. Australia	29.50 S.	117.30 E.	147-48
Moore Bay	Ireland	52.41 N.	9.40 W.	43-44
Moorfoot Hills	Scotland	55.45 N.	3.5 W.	41-42
Moorina	Tasmania	41.19 S.	147.59 E.	153-54
Mooroopna	Victoria	36.22 S.	145.27 E.	149
Moorwatha	New S. Wales	35.52 S.	146.44 E.	150
Moose Fort	Ontario	51.25 N.	81.25 W.	126
Moose Jaw	Assiniboia	50.20 N.	105.35 W.	128
Moose River	Ontario	50.0 N.	83.0 W.	126
Moosehead Lake	Maine	45.40 N.	69.45 W.	133-34
Moquegua	Peru	17.10 S.	70.53 W.	139-40
Moradabad	N.-W. Provinces	28.51 N.	78.49 E.	89-90
Moral	Spain	38.50 N.	3.36 W.	71-72
Morang	Victoria	37.38 S.	145.8 E.	149
Morano-Calabro	Italy	39.49 N.	16.7 E.	67-68
Morant Cays	West Indies	17.27 N.	75.58 W.	135-36
Morant Point	Jamaica	17.57 N.	76.11 W.	135-36
Morar	Gwalior	26.14 N.	78.17 E.	89-90
Morar, Loch	Scotland	56.57 N.	5.40 W.	35-36
Morasa	Bombay	23.28 N.	73.21 E.	89-90
Morat and Lake	Switzerland	46.55 N.	7.5 E.	59-60
Moratalla	Spain	38.19 N.	1.49 W.	71-72
Morava River	See March.			
Morava River	Servia	44.0 N.	21.20 E.	63-64
Moravia, prov.	Austria	49.30 N.	17.0 E.	61-62
Morawhanna	British Guiana	8.18 N.	59.42 W.	139-40
Moray Firth	Scotland	57.40 N.	3.50 W.	37-38
Morbhanj, state	Orissa, Bengal	22.0 N.	86.30 E.	91-92
Morbihan, dep.	France	47.50 N.	2.40 W.	49-50
Morchenstern	Bohemia	50.44 N.	15.16 E.	61-62
Morcone	Italy	41.20 N.	14.39 E.	67-68
Mordialloc	Victoria	38.0 S.	145.7 E.	149
More, Loch	Scotland	58.17 N.	4.51 W.	35-36
Morea, penin.	Greece	37.30 N.	22.10 E.	65-66
Morebattle	Scotland	55.36 N.	2.20 W.	41-42
Morecambe Bay	England	54.5 N.	3.0 W.	23-24
Moree	New S. Wales	29.30 S.	149.55 E.	150
Morelia	Mexico	19.42 N.	100.54 W.	135-36
Morella	Spain	40.36 N.	0.5 W.	71-72
Moreno	Colombia	5.43 N.	72.22 W.	139-40
Moreno Bay	Chile	23.35 S.	70.35 W.	143-44
Moresby	England	54.34 N.	3.35 W.	23-24
Moresby Island	British Columbia	52.40 N.	131.50 W.	128
Moresby Island	Brit. N. Guinea	10.40 S.	151.0 E.	151
Moresnet	Belgium	50.43 N.	5.59 E.	47
Moreton	England	51.36 N.	1.10 W.	29-30
Moreton Bay	Queensland	27.19 S.	153.10 E.	151
Moreton Island	Queensland	27.10 S.	153.27 E.	151
Moreton-Hampstead	England	50.40 N.	3.45 W.	33-34
Moreton-in-the Marsh	England	51.59 N.	1.42 W.	29-30
Morez	France	46.31 N.	6.1 E.	49-50
Morgan	South Australia	34.3 S.	139.45 E.	152
Morgarten	Switzerland	47.6 N.	8.40 E.	59-60
Morges	Switzerland	46.30 N.	6.30 E.	59-60
Morlaix	France	48.36 N.	3.49 W.	49-50
Morley	England	53.45 N.	1.38 W.	25-26
Morne-à-Garou	St. Vincent I.	13.10 N.	61.12 W.	135-36
Morne-Diablotin	Dominica	15.28 N.	61.20 W.	135-36
Mornington	Ireland	53.43 N.	6.17 W.	43-44
Mornington	New Zealand	45.52 N.	170.31 E.	153-54
Mornington	Victoria	38.14 S.	145.4 E.	149
Morocco, country	North Africa	31.30 N.	7.10 W.	107
Moron	Spain	37.7 N.	5.27 W.	71-72
Morotai Island	Dutch E. Indies	2.18 N.	128.18 E.	96
Morpeth	England	55.11 N.	1.40 W.	23-24
Morpeth	New S. Wales	32.49 S.	151.35 E.	150
Morphett Valo	South Australia	35.8 S.	138.34 E.	152
Morrinsville	New Zealand	37.38 S.	175.32 E.	153-54
Morris	Manitoba	49.26 N.	97.20 W.	128
Morrisburg	Ontario	44.56 N.	75.11 W.	126
Morrison, Mt.	Formosa	23.18 N.	121.0 E.	101-2
Morrisons	Victoria	37.55 S.	144.5 E.	149
Morristown	New Jersey	40.48 N.	74.32 W.	133-34
Morro, El	Cuba	23.28 N.	82.24 W.	135-36
Mors Island	Denmark	56.46 N.	8.41 E.	48
Morshansk	Russia	53.27 N.	41.53 E.	75-76
Mortagne	France	48.30 N.	0.32 E.	49-50
Mortain	France	48.37 N.	0.56 W.	49-50
Mortara	Italy	45.15 N.	8.44 E.	69-70
Morte Bay	England	51.10 N.	4.15 W.	33-34
Mortes River	Brazil	13.0 S.	52.0 W.	141-42
Mortimer's Cross	England	52.16 N.	2.50 W.	31-32
Mortlake	England	51.28 N.	0.16 W.	29-30
Mortlake	New S. Wales	34.10 S.	150.0 E.	150
Mortlake	Victoria	38.6 S.	142.47 E.	149
Mortlock Islands	Caroline Islands	5.25 N.	154.20 E.	155-56
Morton	Derby, England	53.8 N.	1.24 W.	25-26
Morton	Lincolnshire	52.48 N.	0.22 W.	25-26
Moruya	New S. Wales	35.52 S.	150.2 E.	150
Morvan, Mts. du	France	47.0 N.	4.0 E.	49-50
Morven	New S. Wales	35.39 S.	147.7 E.	150
Morven	Queensland	26.25 S.	147.5 E.	151
Morven	Scotland	56.36 N.	5.40 W.	39-40
Morven, Mount	Scotland	58.16 N.	3.38 W.	37-38
Morvi	Bombay	22.49 N.	70.54 E.	89-90
Morwell	Victoria	38.10 S.	146.18 E.	149
Morwenstow	England	50.55 N.	4.33 W.	33-34
Moscow	Russia	55.45 N.	37.34 E.	75-76
Moscow Mts.	Tibet	37.0 N.	87.0 E.	99-100
Moselle River	Germany	50.10 N.	7.12 E.	55-56
Mosera Island	Arabia	20.30 N.	58.42 E.	81-82
Mosgiel	New Zealand	45.51 S.	170.20 E.	153-54
Mosha Island	Gulf of Aden	11.38 N.	43.10 E.	81-82
Moshaisk	Russia	55.34 N.	35.7 E.	75-76
Moskenesö (I.)	Norway	68.0 N.	13.8 E.	73-74
Moskhokori	Greece	38.50 N.	22.37 E.	65-66
Moskva River	Russia	55.10 N.	38.44 E.	75-76
Mosquito Bay	Labrador Penin.	60.40 N.	77.0 W.	123-24
Mosquito Coast	Nicaragua	13.0 N.	109.0 W.	135-36
Moss	Norway	59.26 N.	10.45 E.	73-74
Moss Vale	New S. Wales	34.19 S.	150.23 E.	150
Mossamedes	West Africa	15.7 S.	12.15 E.	113-14
Mossel Bay	Cape Colony	34.3 S.	22.15 E.	117-18
Mossgiel	New S. Wales	33.10 S.	144.40 E.	150
Mossi Plateau	French W. Africa	12.30 N.	1.30 W.	109-10
Mossley	England	53.31 N.	2.3 W.	25-26
Mostaganem	Algeria	35.56 N.	0.10 E.	107
Mostar	Herzegovina	43.25 N.	17.58 E.	61-62
Mosul	Asiatic Turkey	36.19 N.	43.9 E.	81-82
Motala	Sweden	58.30 N.	15.0 E.	73-74
Motatan, Rio	Venezuela	9.33 N.	70.40 W.	139-40
Motcombe	England	51.1 N.	2.12 W.	29-30
Motherwell	Scotland	55.48 N.	4.0 W.	41-42
Motihari	Bengal	26.40 N.	84.57 E.	91-92
Motiti Island	New Zealand	37.38 S.	176.17 E.	153-54
Motril	Spain	36.53 N.	3.37 W.	71-72
Motueka	New Zealand	41.3 S.	173.0 E.	153-54
Moudon	Switzerland	46.41 N.	6.48 E.	59-60
Moulamein	New S. Wales	35.5 S.	144.5 E.	150
Moule, Le	Guadeloupe	16.24 N.	61.21 W.	135-36
Moulins	France	46.59 N.	3.47 E.	49-50
Moulsey	England	51.24 N.	0.22 W.	29-30
Mount Barker	South Australia	35.5 S.	138.58 E.	152
Mount Barker	W. Australia	34.36 S.	117.39 E.	147-48
Mount Bellew	Ireland	53.28 N.	8.30 W.	43-44
Mount Britten	Queensland	21.30 S.	148.27 E.	151
Mount Browne	New S. Wales	29.45 S.	141.46 E.	150
Mount Bryan	South Australia	33.28 S.	139.0 E.	152
Mount Buderim	Queensland	26.41 S.	153.4 E.	151
Mount Costigan	New S. Wales	34.0 S.	145.0 E.	150
Mount Cotterel	Victoria	37.49 S.	144.30 E.	149
Mount Desert I.	Maine	44.20 N.	68.20 W.	129-30
Mount Egerton	Victoria	37.30 S.	144.5 E.	149
Mount Gambier	South Australia	37.50 S.	140.50 E.	152
Mount Hamilton	California	37.20 N.	121.39 W.	131-32
Mount Hope	New S. Wales	33.0 S.	146.0 E.	150
Mount Kembla	New S. Wales	34.24 S.	150.55 E.	150
Mount Magnet	W. Australia	28.0 S.	117.58 E.	147-48
Mount Malcolm	W. Australia	28.56 S.	121.30 E.	147-48
Mount Margaret	W. Australia	20.50 S.	122.12 E.	147-48
Mount Melleray	Ireland	52.12 N.	7.51 W.	43-44
Mount Mercer	Victoria	37.48 S.	143.52 E.	149
Mount Morgan	Queensland	23.45 S.	150.0 E.	151
Mount Norris	Ireland	54.15 N.	6.28 W.	43-44
Mt. Norris Bay	N. Territory, S. Australia	11.30 S.	132.48 E.	147-48
Mount Nugent	Ireland	53.49 N.	7.16 W.	43-44
Mount Perry	Queensland	25.13 S.	151.41 E.	151
Mount Pleasant	Iowa	40.56 N.	91.35 W.	129-30
Mount Pleasant	South Australia	34.47 S.	139.3 E.	152
Mount Rowan	Victoria	37.50 S.	143.30 E.	149
Mount Sorrel	England	52.44 N.	1.9 W.	25-26
Mount Stirling	W. Australia	31.52 S.	117.5 E.	147-48
Mount Talbot	Ireland	53.34 N.	8.11 W.	43-44
Mount Torrens	South Australia	34.50 S.	138.56 E.	152
Mount Vernon	Virginia	38.44 N.	77.13 W.	133-34
Mount Victoria	New S. Wales	30.30 S.	150.22 E.	150
Mount William	Victoria	37.30 S.	142.40 E.	149
Mountcharles	Ireland	54.38 N.	8.12 W.	43-44
Mountjoy	Ireland	54.39 N.	7.40 W.	43-44
Mountmellick	Ireland	53.7 N.	7.20 W.	43-44
Mountrath	Ireland	53.1 N.	7.28 W.	43-44
Mounts Bay	England	50.7 N.	5.30 W.	33-34
Mourilyan	Queensland	17.36 S.	146.5 E.	151
Mourne Mts.	Ireland	54.10 N.	6.4 W.	43-44
Mourne River	Ireland	54.47 N.	7.28 W.	43-44
Mousa (I.)	Shetland	60.0 N.	1.11 W.	37-38
Mouse Water	Scotland	55.46 N.	3.42 W.	41-42
Mousehole	England	50.5 N.	5.2 W.	33-34
Moutajup	Victoria	37.39 S.	142.11 E.	149
Moutiers	France	45.30 N.	6.31 E.	51-52
Moville	Ireland	55.12 N.	7.2 W.	43-44
Mow Cop Hill	England	53.7 N.	2.13 W.	25-26
Moy	Ireland	54.27 N.	6.42 W.	43-44
Moy	Scotland	56.50 N.	4.37 W.	37-38
Moy	Scotland	57.23 N.	4.2 W.	37-38
Moy River	Ireland	54.3 N.	8.48 W.	43-44
Moycullen	Ireland	53.21 N.	9.11 W.	43-44
Moynalty	Ireland	53.48 N.	6.53 W.	43-44
Moyobamba	Peru	6.47 S.	77.11 W.	139-40
Moyola River	Ireland	54.49 N.	6.40 W.	43-44
Moyston	Victoria	37.20 S.	142.45 E.	149
Moyvore	Ireland	53.32 N.	7.38 W.	43-44
Mozambique	Port. E. Africa	15.2 S.	40.48 E.	113-14
Mozambique Channel	East Africa	16.0 S.	42.0 E.	113-14
Mozdok	Russia	43.45 N.	44.30 E.	75-76
Mozyr	Russia	52.3 N.	29.12 E.	75-76
Mpala	Congo State	6.36 S.	29.42 E.	113-14
Mpim	Kamerun	4.0 N.	10.51 E.	109-10
Mpwapwa	Ger. E. Africa	6.20 S.	36.30 E.	115-16
Mro-haung	Burma	20.44 N.	93.26 E.	95
Mruli	British E. Africa	1.35 N.	32.20 E.	113-14
Mskhet	Caucasus	41.50 N.	44.45 E.	75-76
Msta River	Russia	58.42 N.	33.0 E.	75-76
Mtzensk	Russia	53.17 N.	36.39 E.	75-76
Muar River	Johor	2.0 N.	103.20 E.	95
Much Wenlock	England	52.37 N.	2.34 W.	25-26
Muck Island	Scotland	56.49 N.	6.19 W.	35-36
Muckish, Mt.	Ireland	55.6 N.	8.1 W.	43-44
Mucury, Rio	Brazil	18.0 S.	40.0 W.	141-42
Mudania	Asiatic Turkey	40.20 N.	28.55 E.	81-82
Mudgal	Haidarabad	16.0 N.	76.30 E.	93-94
Mudgee	New S. Wales	32.38 S.	149.35 E.	150
Mudki	Punjab	30.47 N.	74.55 E.	89-90
Muff	Cavan, Ireland	53.55 N.	6.51 W.	43-44
Muff	Donegal	55.9 N.	7.16 W.	43-44
Muff	Londonderry	55.2 N.	7.10 W.	43-44
Muggort Bay	Ireland	52.2 N.	7.35 W.	43-44
Mugla	Asia Minor	37.12 N.	28.24 E.	81-82
Muhamdi	Oudh	27.57 N.	80.15 E.	91-92
Muhammadabad	N.-W. Provinces	25.37 N.	83.48 E.	91-92
Muhammadgarh	Bhopal	23.39 N.	78.13 E.	89-90
Mühlberg	Prussia	51.28 N.	13.12 E.	55-56
Mühlhausen	Germany	51.12 N.	10.30 E.	55-56
Muich, L. & R.	Scotland	56.57 N.	3.14 W.	37-38
Muilrea, Mount	Ireland	53.40 N.	9.45 W.	43-44
Muir Glacier	Alaska	58.50 N.	136.20 W.	121
Muirkirk	Scotland	55.32 N.	4.3 W.	41-42
Mukden	China	41.54 N.	123.58 E.	99-100
Muker	England	54.22 N.	2.10 W.	23-24
Mulahacen, Mt.	Spain	37.7 N.	3.10 W.	71-72
Mulde River	Germany	51.0 N.	12.38 E.	55-56
Mulgrave Is.	Marshall Arch.	6.8 N.	172.8 E.	155-56
Mülhausen	Germany	47.46 N.	7.19 E.	55-56
Mülheim	Germany	50.57 N.	7.0 E.	55-56
Mu-ling Mts.	China	32.0 N.	114.0 E.	101-2
Mull, Sound of	Scotland	56.32 N.	5.55 W.	39-40
Mull Island	Scotland	56.25 N.	6.0 W.	39-40
Mull of Cantyre	Scotland	55.18 N.	5.49 W.	39-40
Mull of Galloway	Scotland	54.38 N.	4.51 W.	39-40
Mull of Oe	Scotland	55.35 N.	6.18 W.	39-40
Mullacrew	Ireland	53.56 N.	6.33 W.	43-44
Mullagh	Ireland	53.48 N.	6.57 W.	43-44
Mullaghareirk Mountains	Ireland	52.22 N.	9.10 W.	43-44
Müller Range	W. Australia	18.5 S.	127.20 E.	147-48
Mullet, The	Ireland	54.5 N.	10.3 W.	43-44
Mullewa	W. Australia	28.30 S.	115.29 E.	147-48
Mullinahone	Ireland	52.31 N.	7.30 W.	43-44
Mullinavat	Ireland	52.22 N.	7.10 W.	43-44
Mullingar	Ireland	53.32 N.	7.19 W.	43-44
Mulroy Bay	Ireland	55.20 N.	7.17 W.	43-44
Multan	Punjab	30.56 N.	72.50 E.	89-90
Multeen River	Ireland	52.32 N.	8.3 W.	43-44
Multyfarnham	Ireland	53.37 N.	7.26 W.	43-44
Muluia River	Marocco	34.53 N.	2.40 W.	107
Mulvin	Ireland	54.45 N.	7.27 W.	43-44
Mulwala	New S. Wales	35.59 S.	146.0 E.	150
Mumbles, The	Wales	50.34 N.	3.58 W.	31-32
Muncie	Indiana	40.10 N.	85.19 W.	133-34
Münden	Germany	51.25 N.	9.39 E.	55-56
Mungala River	Congo Free State	3.0 N.	20.0 E.	113-14
Mungindi	New S. Wales	29.2 S.	149.10 E.	150
Munich	Germany	48.9 N.	11.37 E.	55-56
Muniong Range	Victoria	36.0 S.	148.3 E.	149
Munkacs	Hungary	48.26 N.	22.41 E.	61-62
Munna Maggi, Mt.	Russia	57.42 N.	27.6 E.	75-76
Münster	Germany	51.57 N.	7.37 E.	55-56
Münster	Switzerland	47.16 N.	7.22 E.	59-60
Munster, prov.	Ireland	52.18 N.	8.30 W.	43-44
Mur Island	Hungary	46.37 N.	16.26 E.	61-62
Mur River	Austria	46.40 N.	15.56 E.	61-62
Mur Thal	Austria	47.10 N.	14.30 E.	61-62
Murad Su (R.)	Asiatic Turkey	38.43 N.	39.40 E.	81-82
Muradabad	N.-W. Provinces	28.50 N.	78.49 E.	89-90
Murchison	Victoria	36.37 S.	145.16 E.	149
Murchison, Mt.	British Columbia	51.45 N.	117.15 W.	128
Murchison Falls	River Nile	2.15 N.	31.40 E.	111-12
Murchison Falls	Shiré River	15.37 S.	34.40 E.	115-16
Murchison Goldfield	W. Australia	27.0 S.	121.0 E.	147-48
Murchison River	W. Australia	27.36 S.	115.0 E.	147-48
Murcia	Spain	37.59 N.	1.10 W.	71-72
Murcia, prov.	Spain	38.30 N.	2.0 W.	71-72
Murendat River	British E. Africa	0.45 S.	36.36 E.	113-14
Murfeesboro	Tennessee	35.51 N.	86.25 W.	133-34

		Lat.	Long.	Map
Murghab (River)	*Asiatic Russia*	36.30 N.	62.28 E.	86
Muri	*Nigeria*	9.6 N.	10.30 E.	109-10
Murman Coast	*Rus. Lappland*	69.0 N.	35.0 E.	75-76
Murom	*Russia*	55.38 N.	42.6 E.	75-76
Murray, dist.	*Victoria*	36.10 S.	147.0 E.	149
Murray, Mount	*Quebec*	48.35 N.	65.25 w.	125
Murray Bay	*Quebec*	47.39 N.	70.11 w.	125
Murray Bridge	*South Australia*	35.5 S.	139.20 E.	152
Murray River	*S. Australia, &c.*	34.10 S.	140.0 E.	147-48
Murraysburg	*Cape Colony*	32.0 S.	23.50 E.	117-18
Murrumbidgee R.	*New S. Wales*	34.36 S.	144.30 E.	150
Murrumburrah	*New S. Wales*	34.32 S.	148.27 E.	150
Murrurundi	*New S. Wales*	31.46 S.	150.50 E.	150
Murshidabad	*Bengal*	24.11 N.	88.19 E.	91-92
Murtoa	*Victoria*	36.37 S.	142.30 E.	149
Murtoza	*Portugal*	40.44 N.	8.20 w.	71-72
Murua Island	*Brit. New Guinea*	9.0 S.	152.30 E.	151
Murviedro	*Spain*	39.39 N.	0.15 w.	71-72
Murwillumbah	*New S. Wales*	20.15 S.	153.51 E.	150
Murzuk	*Fezzan*	26.0 N.	13.45 E.	111-12
Mürzzuschlag	*Austria*	47.36 N.	15.39 E.	61-62
Mus Alla (Mt.)	*Bulgaria*	42.10 N.	23.40 E.	63-64
Musardu	*Liberia*	7.42 N.	8.48 w.	109-10
Muscat	*Oman, Arabia*	23.37 N.	58.36 E.	81-82
Muscatino	*Iowa*	41.24 N.	91.5 w.	129-30
Muscumba	*Central Africa*	8.45 S.	23.15 E.	113-14
Musgrave Range	*South Australia*	26.30 S.	131.0 E.	152
Mush	*Asiatic Turkey*	38.47 N.	40.29 E.	81-82
Musha Islands	*Gulf of Aden*	11.41 N.	43.13 E.	81-82
Muskegon	*Michigan*	43.12 N.	86.17 w.	133-34
Muskingum R.	*Ohio*	39.40 N.	81.52 w.	133-34
Muskoka, Lake	*Ontario*	45.0 N.	79.35 w.	126
Musquodoboit	*Nova Scotia*	44.50 N.	63.10 w.	127
Musselburgh	*Scotland*	55.57 N.	3.3 w.	41-42
Mustagh Pass	*Himalaya*	35.48 N.	75.42 E.	89-90
Mustapha	*See* Algiers.			
Mustique Island	*Grenada*	12.53 N.	61.10 w.	135-36
Muswellbrook	*New S. Wales*	32.16 S.	150.59 E.	150
Muta Nzige, Lake	*Congo State*	0.30 S.	29.30 E.	115-16
Muthill	*Scotland*	56.20 N.	3.50 w.	41-42
Muttaburra	*Queensland*	22.36 S.	144.31 E.	151
Mutton Island	*Ireland*	52.48 N.	9.32 w.	43-44
Muttra	*N.-W. Provinces*	27.30 N.	77.44 E.	89-90
Muzaffarabad	*Kashmir*	34.24 N.	73.22 E.	89-90
Muzaffargarh	*Punjab*	30.5 N.	71.14 E.	89-90
Muzaffarnagar	*N.-W. Provinces*	29.28 N.	77.44 E.	89-90
Muzaffarpur	*Bengal*	26.7 N.	85.27 E.	91-92
Muzo	*Colombia*	5.30 N.	74.15 w.	139-40
Mweru, Mt.	*British E. Africa*	3.20 S.	36.50 E.	115-16
Mycenæ, ruins	*Greece*	37.43 N.	22.45 E.	65-66
Mynydd Epynt	*Wales*	52.6 N.	3.22 w.	31-32
Myrtleford	*Victoria*	36.34 S.	146.48 E.	149
Myshall	*Ireland*	52.41 N.	6.47 w.	43-44
Mysore and state	*South India*	12.18 N.	76.40 E.	93-94
Mythen, Mt.	*Switzerland*	47.1 N.	8.41 E.	59-60
Mytho	*Fr. Cochin China*	10.21 N.	106.21 E.	95
Mzonsk	*Russia*	53.17 N.	36.39 E.	75-76
Naab River	*Germany*	49.30 N.	12.10 E.	55-56
Naas	*Ireland*	53.13 N.	6.39 w.	43-44
Naauwport	*Cape Colony*	31.18 S.	25.0 E.	117-18
Nabha	*Punjab*	30.25 N.	76.9 E.	89-90
Nablus	*Palestine*	32.11 N.	33.17 E.	84
Nacimiento	*Chile*	37.25 S.	72.15 w.	143-44
Nada Island	*Brit. New Guinea*	9.28 S.	153.32 E.	151
Nadder River	*England*	51.3 N.	2.0 w.	29-30
Nädendal	*Finland*	60.32 N.	22.4 E.	75-76
Nadiad (Nariad)	*Bombay*	22.41 N.	72.55 E.	89-90
Nadiya	*Bengal*	23.25 N.	88.25 E.	91-92
Nafa	*Liu Kiu Islands*	26.12 N.	127.46 E.	103-4
Näfels	*Switzerland*	47.7 N.	9.3 E.	59-60
Nafferton	*England*	54.1 N.	0.23 w.	29-30
Naga Hills	*Assam*	26.0 N.	93.50 E.	91-92
Nagambie	*Victoria*	37.48 S.	145.10 E.	149
Nagapatam	*Madras*	10.45 N.	79.53 E.	93-94
Nagar	*Kashmir*	36.13 N.	74.43 E.	89-90
Nagar	*Mysore*	13.15 N.	75.6 E.	93-94
Nagar Karnul	*Haidarabad*	16.25 N.	79.15 E.	93-94
Nagasaki	*Japan*	32.48 N.	129.57 E.	103-4
Nagh Hamadi	*Egypt*	26.3 N.	32.18 E.	108
Nagina	*N.-W. Provinces*	29.27 N.	78.29 E.	89-90
Nagles Mts.	*Ireland*	52.7 N.	8.30 w.	43-44
Nagold	*Würtemberg*	48.33 N.	8.43 E.	55-56
Nagor	*Jodhpur*	27.12 N.	73.48 E.	89-90
Nagothna	*Bombay*	18.33 N.	73.11 E.	93-94
Nagoya	*Japan*	35.7 N.	136.56 E.	103-4
Nagpur	*Central Provinces*	21.9 N.	79.7 E.	91-92
Naguabo	*Porto Rico*	18.10 N.	66.0 w.	135-36
Nagy Banya	*Hungary*	47.40 N.	23.30 E.	61-62
Nagy Becskerek	*Hungary*	45.22 N.	20.23 E.	61-62
Nagy Enyed	*Hungary*	46.18 N.	23.41 E.	61-62
Nagy Kanizsa	*Hungary*	46.28 N.	17.0 E.	61-62
Nagy Karoly	*Hungary*	47.41 N.	22.24 E.	61-62
Nagy Kikinda	*Hungary*	45.50 N.	20.30 E.	61-62
Nagy Körös	*Hungary*	47.1 N.	19.47 E.	61-62
Nagy Varad	*See* Grosswardein.			
Naho River	*Germany*	49.55 N.	7.52 E.	53-54
Nahr-el-Kebir	*Syria*	34.40 N.	36.0 E.	81-82
Nahr-ez-Zerka	*Syria*	32.12 N.	35.55 E.	81-82
Nahuel-Huapi L.	*Argentine Rep.*	41.0 S.	71.0 w.	143-44
Naiguáta (Mt.)	*Venezuela*	10.30 N.	66.35 w.	139-40
Naihati	*Bengal*	22.54 N.	88.28 E.	91-92
Nailsworth	*England*	51.42 N.	2.17 w.	29-30
Nain	*Labrador*	56.25 N.	62.15 w.	123-24
Nain	*Palestine*	32.36 N.	35.18 w.	84
Naini Tal	*N.-W. Provinces*	29.22 N.	79.29 E.	91-92
Nairn	*Scotland*	57.36 N.	3.52 w.	37-38
Nairn, co.	*Scotland*	57.27 N.	3.50 w.	37-38
Nairne	*South Australia*	35.3 S.	138.19 E.	152
Naivasha, Lake	*British E. Africa*	0.40 S.	36.24 E.	115-16
Najibabad	*N.-W. Provinces*	29.37 N.	78.23 E.	89-90
Naked Man	*England*	55.8 N.	2.20 w.	23-24
Nakhichevan	*Russia*	47.12 N.	39.42 E.	75-76
Nakodar	*Punjab*	31.8 N.	75.31 E.	89-90
Nakskov	*Denmark*	54.50 N.	11.8 E.	48
Naktong River	*Korea*	35.10 N.	128.52 E.	103-4
Nalagarh, state	*Punjab*	31.2 N.	76.43 E.	89-90
Naldrug	*Haidarabad*	17.49 N.	76.20 E.	93-94
Nalgonda	*Haidarabad*	17.3 N.	79.20 E.	93-94
Nalon River	*Spain*	43.30 N.	6.8 w.	71-72
Namakal	*Madras*	11.13 N.	78.13 E.	93-94
Namangan	*Ferghana*	41.0 N.	71.40 E.	86
Namaqualand	*Ger. S.-W. Africa*	25.0 S.	17.0 E.	113-14
Nam-Dinh	*Tongking*	20.25 N.	106.8 E.	95
Nam-Ing (R.)	*Siam*	19.20 N.	100.0 E.	95
Nam-Kok (R.)	*Siam*	20.0 N.	99.50 E.	95
Nam-Ling	*Tibet*	29.40 N.	88.53 E.	99-100
Nam-Loë (R.)	*Siam*	21.30 N.	100.30 E.	95
Nam-Mun (R.)	*Siam*	15.18 N.	103.0 E.	95
Nam-Nan (R.)	*Siam*	18.20 N.	100.30 E.	95
Namoi River	*New S. Wales*	30.58 S.	150.46 E.	150
Namson	*Norway*	64.30 N.	11.43 E.	73-74
Namsen Elf (R).	*Norway*	64.34 N.	12.40 E.	73-74
Namuka	*Tonga Islands*	20.12 S.	174.52 w.	155-56
Namuli Mts.	*Port. E. Africa*	15.20 S.	37.0 E.	115-16
Namur	*Belgium*	50.28 N.	4.52 E.	47
Nan Hai	*China*	20.0 N.	115.0 E.	101-2
Nanaimo	*British Columbia*	49.30 N.	124.0 w.	128
Nanango	*Queensland*	26.41 S.	152.1 E.	151
Nan-chang	*China*	28.27 N.	115.52 E.	101-2
Nancowry I.	*Nicobar Islands*	7.58 N.	93.40 E.	95
Nancy	*France*	48.41 N.	6.11 E.	49-50
Nanda Devi (Mt.)	*Garhwal*	30.23 N.	80.1 E.	89-90
Nandair	*Haidarabad*	19.8 N.	77.21 E.	93-94
Nandgaon	*Central Provinces*	20.39 N.	77.51 E.	89-90
Nandi	*Uganda*	0.5 N.	35.0 E.	113-14
Nandidrug	*Mysore*	13.22 N.	77.44 E.	93-94
Nandod	*Bombay*	21.54 N.	73.34 E.	89-90
Nanenwar, Mt.	*Kashmir*	34.31 N.	74.50 E.	89-90
Nanga Parbat	*Kashmir*	35.20 N.	74.40 E.	89-90
Nangamessi	*Sumba Island*	9.0 S.	120.10 E.	96
Nan-hsiung-chau	*China*	25.12 N.	113.55 E.	101-2
Nan-kang-fu	*China*	29.32 N.	116.12 E.	101-2
Nan-king	*China*	32.0 N.	118.58 E.	101-2
Nankou Pass	*China*	40.15 N.	116.0 E.	101-2
Nan-kung-hsien	*China*	37.27 N.	115.30 E.	101-2
Nan-ling	*China*	31.3 N.	118.18 E.	101-2
Nan-ling (Mts.)	*China*	26.0 N.	110.0 E.	101-2
Nan-ngan-fu	*China*	25.30 N.	114.0 E.	101-2
Nannine	*W. Australia*	26.53 S.	118.19 E.	147-48
Nan-ning-fu	*China*	22.43 N.	108.3 E.	101-2
Nanny River	*Ireland*	53.39 N.	6.21 w.	43-44
Nanpara	*Oudh*	27.52 N.	81.33 E.	91-92
Nan-shan (Mts)	*Tibet*	38.30 N.	98.0 E.	99-100
Nantawarra	*South Australia*	34.2 S.	158.14 E.	152
Nantes	*France*	47.13 N.	1.33 w.	49-50
Nantieoke	*Pennsylvania*	41.14 N.	76.4 w.	133-34
Nantua	*France*	46.8 N.	5.36 E.	51-52
Nantucket I.	*Massachusetts*	41.14 N.	70.5 w.	133-34
Nantwich	*England*	53.4 N.	2.31 w.	25-26
Nanu Oya	*Ceylon*	7.0 N.	80.46 E.	93-94
Nan-yang-fu	*China*	33.6 N.	112.35 E.	101-2
Nao, Cape	*Italy*	39.0 N.	17.14 E.	67-68
Nao, Cape	*Spain*	33.43 N.	0.13 E.	71-72
Napanee	*Ontario*	44.15 N.	77.3 w.	126
Napier	*New Zealand*	39.29 S.	176.55 E.	153-54
Napierville	*Quebec*	45.12 N.	73.30 w.	125
Naples	*Italy*	40.52 N.	14.15 E.	67-68
Naples, Bay of	*Italy*	40.45 N.	14.15 E.	67-68
Napo River	*Ecuador*	2.30 S.	73.10 w.	139-40
Napoleons	*Victoria*	37.37 S.	143.50 E.	149
Narandera	*New S. Wales*	34.35 S.	146.35 E.	150
Naranjal	*Ecuador*	2.33 S.	79.27 w.	139-40
Narayanganj	*Bengal*	23.37 N.	90.32 E.	91-92
Narbada River	*Bombay*	22.41 N.	81.49 E.	87-88
Narberth	*Wales*	51.48 N.	4.48 w.	31-32
Narbonne	*France*	43.11 N.	3.0 E.	51-52
Narellan	*New S. Wales*	34.0 S.	150.46 E.	150
Narenta River	*Herzegovina*	43.0 N.	17.30 E.	61-62
Narev River	*Russia*	53.8 N.	21.45 E.	75-76
Naricual	*Venezuela*	10.0 N.	64.46 w.	139-40
Narinda Bay	*Madagascar*	14.30 S.	47.40 E.	113-14
Narnaul	*Punjab*	28.2 N.	76.14 E.	89-90
Narova River	*Russia*	59.8 N.	28.0 E.	75-76
Narrabri	*New S. Wales*	30.19 S.	149.45 E.	150
Narracan	*Victoria*	38.20 S.	146.14 E.	149
Narracoorte	*South Australia*	36.55 S.	140.48 E.	152
Narragansett Bay	*Rhode Island*	41.30 N.	71.25 w.	133-34
Narramine	*New S. Wales*	32.15 S.	148.17 E.	150
Narridy	*South Australia*	33.26 S.	138.19 E.	152
Narrogin	*W. Australia*	32.55 S.	117.12 E.	147-48
Narsinghgarh	*Bhopal*	23.44 N.	77.8 E.	89-90
Narsinghpur	*Central Provinces*	22.56 N.	79.15 E.	89-90
Narva	*Russia*	59.22 N.	28.6 E.	75-76
Naseby	*England*	52.24 N.	0.59 w.	29-30
Naseby	*New Zealand*	45.0 S.	170.20 E.	153-54
Nash Point	*Wales*	51.23 N.	3.34 w.	31-32
Nashua	*New Hampshire*	42.45 N.	71.53 w.	133-34
Nashville	*Tennessee*	36.9 N.	86.48 w.	133-34
Nashwack River	*New Brunswick*	46.7 N.	66.38 w.	127
Nasik	*Bombay*	19.59 N.	73.50 E.	89-90
Nasirabad	*Bengal*	24.46 N.	90.27 E.	91-92
Nasirabad	*Rajputana*	26.19 N.	74.47 E.	89-90
Nassarawa	*Nigeria*	8.30 N.	7.40 E.	109-10
Nassau	*Bahama Islands*	25.0 N.	77.30 w.	135-36
Nassau	*Germany*	50.18 N.	7.46 E.	55-56
Nassau, Cape	*Novaya Zemlya*	76.33 N.	62.57 E.	85
Nasse River	*British Columbia*	55.25 N.	129.0 w.	128
Natal	*Brazil*	5.48 S.	35.13 w.	141-42
Natal, colony	*South Africa*	29.0 S.	30.0 E.	117-18
Natashquan Harb.	*Quebec*	50.16 N.	61.44 w.	125
Natchez	*Mississippi*	31.34 N.	91.20 w.	129-30
Natchitoches	*Louisiana*	31.45 N.	93.7 w.	129-30
Nathalia	*Victoria*	36.5 S.	145.13 E.	149
Na-ti-chau	*China*	24.42 N.	107.24 E.	101-2
Natick	*Massachusetts*	42.17 N.	71.20 w.	133-34
Natimuk	*Victoria*	36.32 S.	141.38 E.	149
National City	*California*	32.30 N.	117.8 w.	131-32
Natte Yallock	*Victoria*	36.56 S.	143.30 E.	149
Natuna Islands	*East Indies*	4.0 N.	108.0 E.	96
Naturaliste, C.	*W. Australia*	33.28 S.	114.59 E.	147-48
Nauen	*Prussia*	52.37 N.	12.49 E.	55-56
Naugatuck	*Connecticut*	40.28 N.	73.2 w.	133-34
Nauhcampatepetl.	*See* Cofre de Perote.			
Naul	*Ireland*	53.35 N.	6.17 w.	43-44
Naumburg	*Prussia*	51.11 N.	11.49 E.	55-56
Naumburg	*Prussia*	51.11 N.	15.23 E.	57-58
Nauplia	*Greece*	37.33 N.	22.48 E.	65-66
Nauplia, Gulf of	*Greece*	37.25 N.	22.55 E.	65-66
Nauri, Mt.	*West Africa*	11.30 N.	1.12 w.	109-10
Nauta	*Peru*	4.2 S.	73.28 w.	139-40
Nauvoo	*Illinois*	40.35 N.	91.20 w.	133-34
Navan	*Ireland*	53.38 N.	6.42 w.	43-44
Navan	*South Australia*	34.13 S.	138.45 E.	152
Navarin Island	*Argentine Rep.*	55.0 S.	67.30 w.	143-44
Navarino	*Greece*	36.54 N.	21.43 E.	65-66
Navarra, prov.	*Spain*	42.35 N.	2.0 w.	71-72
Navarre	*Victoria*	36.52 S.	143.8 E.	149
Naver, Loch	*Scotland*	58.18 N.	4.20 w.	37-38
Navia River	*Spain*	43.20 N.	6.20 w.	71-72
Navigator Islands	*Pacific Ocean*	14.0 S.	172.0 w.	155-56
Nawa	*Palestine*	32.53 N.	36.6 E.	83
Nawalgarh	*Jaipur*	27.51 N.	75.18 E.	89-90
Nawalgund	*Bombay*	15.33 N.	75.25 E.	93-94
Nawanagar	*Bombay*	22.27 N.	70.7 E.	89-90
Nawargaon	*Central Provinces*	20.16 N.	80.18 E.	91-92
Nawashahr	*Punjab*	31.8 N.	76.10 E.	89-90
Naxos Island	*Greece*	37.5 N.	25.30 E.	65-66
Nayland	*England*	50.58 N.	0.53 E.	27-28
Na-yu	*Korea*	35.0 N.	127.0 E.	103-4
Nazareth	*Palestine*	32.42 N.	35.20 E.	84
Naze, The	*England*	51.52 N.	1.18 E.	27-28
Naze, The	*Norway*	58.0 N.	7.2 E.	73-74
Ndara	*Ger. S.-W. Africa*	18.0 S.	21.30 E.	113-14
Neagh, Lough	*Ireland*	54.40 N.	6.25 w.	43-44
Neale River	*South Australia*	27.18 S.	135.25 E.	152
Neanderthal	*Prussia*	51.15 N.	7.0 E.	55-56
Neapolis	*Greece*	36.30 N.	23.5 E.	65-66
Neath	*Wales*	51.39 N.	3.48 w.	31-32
Neath River	*Wales*	51.42 N.	3.43 w.	31-32
Nebo	*Queensland*	21.41 S.	148.44 E.	151
Nebo, Mt.	*Palestine*	31.42 N.	35.42 E.	84
Nebraska, state	*United States*	41.0 N.	100.0 w.	131-32
Nebraska City	*Nebraska*	40.40 N.	95.95 w.	131-32
Nebraska River	*Nebraska*	40.50 N.	99.40 w.	131-32
Neby Samuil	*Palestine*	31.48 N.	35.12 E.	83
Neches, River	*Texas*	31.10 N.	94.50 w.	131-32
Neckar River	*Germany*	49.18 N.	9.14 E.	55-26
Needham Market	*England*	52.9 N.	1.3 w.	27-28
Needles, The	*California*	34.45 N.	114.38 w.	131-32
Needles, The	*England*	50.39 N.	1.36 w.	29-30
Neerwinden	*Belgium*	50.46 N.	5.2 E.	47
Nefud, The	*Arabia*	27.0 N.	42.0 E.	81-82
Negapatam	*Madras*	10.46 N.	79.53 E.	93-94
Negeb, The	*Palestine*	31.0 N.	34.40 E.	83
Negoi, Mount	*Hungary*	45.35 N.	24.30 E.	61-62
Negombo	*Ceylon*	7.12 N.	79.50 E.	93-94
Negowac	*New Brunswick*	47.16 N.	65.6 w.	127
Negrais, Cape	*Burma*	15.56 N.	94.8 E.	95
Negri Sembilan	*Malay Peninsula*	2.40 N.	102.20 E.	95
Negro, Rio	*Argentine Rep.*	40.0 S.	64.0 w.	143-44
Negro, Rio	*Brazil*	0.0	65.0 w.	139-40
Negroponte I.	*Greece*	38.30 N.	23.50 E.	65-66
Negros Island	*Philippine Is.*	10.0 N.	122.55 E.	96
Neh	*Persia*	31.30 N.	60.0 E.	81-82
Nehaliel River	*Palestine*	31.36 N.	35.42 E.	83
Neheim	*Prussia*	51.29 N.	8.0 E.	55-56
Neilborough	*Victoria*	36.35 S.	144.16 E.	149
Neilston	*Scotland*	55.48 N.	4.26 w.	41-42
Neisse River	*Germany*	51.30 N.	15.0 E.	57-58
Neiva	*Colombia*	3.23 N.	75.30 w.	139-40
Nejd	*Arabia*	26.0 N.	43.30 E.	81-82
Nejef	*Asiatic Turkey*	32.0 N.	44.28 E.	81-82
Nejran	*Arabia*	17.45 N.	44.30 E.	81-82
Nejran	*Palestine*	32.22 N.	36.29 E.	83
Nelligen	*New S. Wales*	34.45 S.	150.5 E.	150
Nellore	*Madras*	14.26 N.	80.1 E.	93-94
Nels Poort	*Cape Colony*	32.10 S.	23.5 E.	117-18
Nelson	*British Columbia*	49.33 N.	117.20 w.	128
Nelson	*England*	53.50 N.	2.12 w.	25-26
Nelson	*New Zealand*	41.17 S.	173.19 E.	153-54
Nelson	*Victoria*	38.3 S.	141.2 E.	149
Nelson, prov.	*New Zealand*	42.0 S.	172.15 E.	153-54
Nelson River	*Keewatin*	56.35 N.	95.0 w.	123-24
Nemi, Lake	*Italy*	41.43 N.	12.42 E.	69-70
Nemours	*Algeria*	35.6 N.	1.53 w.	107
Nemours	*France*	48.14 N.	2.42 E.	49-50
Nen River	*England*	52.14 N.	1.0 w.	27-28
Nenagh	*Ireland*	52.52 N.	8.12 w.	43-44
Nenthead	*England*	54.47 N.	2.22 w.	23-24
Neosho	*Missouri*	36.56 N.	94.25 w.	129-30
Neosho River	*Kansas*	38.50 N.	95.48 w.	129-30
Nepal, state	*North India*	28.0 N.	84.0 E.	91-92
Nepean, Point	*Victoria*	38.20 S.	144.40 E.	149
Nepean River	*New S. Wales*	34.0 S.	150.44 E.	150
Nephin Beg Mt.	*Ireland*	54.1 N.	9.44 w.	43-44
Nephin, Mount	*Ireland*	54.1 N.	9.22 w.	43-44
Nepisquit River	*New Brunswick*	47.25 N.	66.0 w.	127
Neptune Islands	*South Australia*	35.18 S.	136.5 E.	152
Nérac	*France*	44.9 N.	0.21 E.	51-52
Nerang	*Queensland*	27.58 S.	153.23 E.	151
Nerchinsk	*Asiatic Russia*	52.5 N.	117.0 E.	85
Nerekhta	*Russia*	57.29 N.	40.35 E.	75-76
Neretva River	*Herzegovina*	43.30 N.	18.8 E.	61-62
Nerone, Mte	*Italy*	43.33 N.	12.30 E.	69-70
Nerrigundah	*New S. Wales*	36.3 S.	149.55 E.	150
Nerur	*Madras*	11.0 N.	78.12 E.	93-94
Ness, Loch	*Scotland*	57.15 N.	4.30 w.	37-38
Neston	*England*	53.18 N.	3.4 w.	25-26
Nestved	*Denmark*	55.13 N.	11.45 E.	48
Nesvizh	*Russia*	53.16 N.	26.42 E.	75-76
Nethou, Pic de	*Spain, &c.*	42.40 N.	0.40 E.	71-72
Nethybridge	*Scotland*	57.17 N.	3.40 w.	37-38
Netley	*England*	50.53 N.	1.22 w.	29-30
Neto River	*Italy*	39.15 N.	17.9 E.	67-68
Nettilling, Lake	*Baffinland*	66.10 N.	73.0 w.	123-24
Netze Bruch	*Prussia*	52.45 N.	15.30 E.	57-58
Netze River	*Prussia*	53.5 N.	16.56 E.	57-58
Netzschkau	*Saxony*	50.37 N.	12.14 E.	55-56
Neu Brandenburg	*Mecklenburg*	53.32 N.	13.15 E.	55-56

		Lat.	Long.	Map
Neu Breisach	*Prussia*	48.3 N.	7.28 E.	55-56
Neu Hannover I.	*Bismarck Arch.*	2.38 S.	150.0 E.	155-56
Neu Mecklenburg Island	*Bismarck Arch.*	4.0 S.	153.0 E.	155-56
Neu Pommern I.	*Bismarck Arch.*	6.0 S.	150.0 E.	155-56
Neu Sandec	*Austria*	49.43 N.	20.44 E.	61-62
Neu Strelitz	*Germany*	53.20 N.	13.3 E.	55-56
Neu Ulm	*Bavaria*	48.22 N.	10.0 E.	55-56
Neuburg	*Prussia*	48.43 N.	11.11 E.	55-56
Neuchâtel and canton	*Switzerland*	47.0 N.	6.55 E.	59-60
Neuchâtel, L. of	*Switzerland*	46.55 N.	6.50 E.	59-60
Neufahrwasser	*Prussia*	54.24 N.	18.39 E.	57-58
Neufchâtel	*France*	49.44 N.	1.26 E.	49-50
Neuhäusel	*Hungary*	47.59 N.	18.10 E.	61-62
Neuhausen	*Switzerland*	47.41 N.	8.35 E.	59-60
Neuilly	*See* Paris.			
Neumarkt	*Austria*	49.29 N.	20.1 E.	61-62
Neumünster	*Prussia*	54.4 N.	9.59 E.	55-56
Neunkirchen	*Prussia*	49.20 N.	7.9 E.	55-56
Neuquen River	*Argentine Rep*	39.0 S.	69.0 W.	143-44
Neurode	*Prussia*	50.35 N.	16.30 E.	57-58
Neusatz	*Hungary*	45.16 N.	19.33 E.	61-62
Neuse River	*North Carolina*	35.0 N.	76.40 W.	133-34
Neusiedler Lake	*Hungary*	47.50 N.	16.44 E.	61-62
Neusohl	*Hungary*	48.45 N.	19.10 E.	61-62
Neuss	*Prussia*	51.12 N.	6.41 E.	55-56
Neustadt	*Prussia*	54.38 N.	18.13 E.	57-58
Neustadt	*Prussia*	50.20 N.	17.34 E.	57-58
Neutra	*Hungary*	48.19 N.	18.5 E.	61-62
Neutra Gebirge	*Hungary*	49.0 N.	18.20 E.	61-62
Neutral Bay	*New S. Wales*	33.51 S.	151.13 E.	150
Neuwerk Island	*Mecklenburg*	53.55 N.	8.30 E.	55-56
Neuwied	*Prussia*	50.26 N.	7.29 E.	55-56
Neva River	*Russia*	59.48 N.	30.45 E.	75-76
Nevada, state	*United States*	39.0 N.	117.0 W.	131-32
Nevado de Colima	*Mexico*	19.25 N.	103.33 W.	135-36
Nevado de Toluca	*Mexico*	19.11 N.	99.25 W.	135-36
Nevers	*France*	47.0 N.	3.9 E.	49-50
Nevertire	*New S. Wales*	31.51 S.	147.45 E.	150
Neviansk	*Russia*	57.30 N.	6.31 E.	75-76
Neville's Cross	*England*	54.45 N.	1.37 W.	23-24
Nevin	*Wales*	52.57 N.	4.31 W.	31-32
Nevis Island	*Leeward Islands*	17.8 N.	62.35 W.	135-36
Nevis, Loch	*Scotland*	57.0 N.	5.42 W.	35-36
New Abbey	*Scotland*	54.59 N.	3.37 W.	41-42
New Albany	*Indiana*	38.18 N.	85.46 W.	133-34
New Almaden	*California*	37.21 N.	121.47 W.	131-32
New Amsterdam	*British Guiana*	6.8 N.	57.24 W.	139-40
New Amsterdam Island	*Indian Ocean*	39.0 S.	78.0 E.	9-10
New Angledool	*New S. Wales*	29.1 S.	147.3 E.	150
New Bedford	*Massachusetts*	41.38 N.	70.59 W.	133-34
New Benin	*Nigeria*	5.56 N.	5.7 E.	109-10
New Berne	*North Carolina*	35.4 N.	77.13 W.	133-34
New Birmingham	*Ireland*	52.37 N.	7.38 W.	43-44
New Bolingbroke	*England*	53.7 N.	0.3 W.	25-26
New Brighton	*England*	53.27 N.	3.1 W.	25-26
New Brighton	*New York*	40.40 N.	73.33 W.	133-34
New Britain	*Connecticut*	41.40 N.	72.46 W.	133-34
New Britain I.	*Bismarck Arch.*	6.0 S.	150.0 E.	155-56
New Brunswick	*Canada*	47.0 N.	66.0 W.	127
New Brunswick	*New Jersey*	40.32 N.	74.57 W.	133-34
New Buckenham	*England*	52.58 N.	1.4 E.	27-28
New Calabar	*Nigeria*	4.57 N.	6.50 E.	109-10
New Caledonia I.	*Pacific Ocean*	22.30 S.	165.30 E.	155-56
New Carlisle	*Quebec*	48.10 N.	65.30 W.	125
New Castle	*Pennsylvania*	41.2 N.	80.24 W.	133-34
New Chaman	*Brit. Baluchistan*	30.55 N.	66.34 E.	89-90
New Cumnock	*Scotland*	55.24 N.	4.11 W.	41-42
New Deer	*Scotland*	57.31 N.	2.12 W.	37-38
New Edinburgh	*Ontario*	45.22 N.	75.42 W.	126
New England Ra.	*New S. Wales*	30.0 S.	151.50 E.	150
New Forest	*England*	50.50 N.	1.38 W.	29-30
New Galloway	*Scotland*	55.5 N.	4.9 W.	41-42
New Georgia I.	*See* Malaita.			
New Germany	*Nova Scotia*	44.5 N.	65.5 W.	127
New Glasgow	*Nova Scotia*	45.36 N.	62.40 W.	127
New Guatemala	*Guatemala*	14.36 N.	90.30 W.	135-36
New Guinea I.	*Pacific Ocean*	5.0 N.	140.0 E.	155-56
New Hampshire	*United States*	44.0 N.	71.30 W.	133-34
New Hamburg	*Ontario*	43.21 N.	81.2 W.	126
New Hanover I.	*Bismarck Arch.*	2.38 S.	150.0 E.	155-56
New Harmony	*Indiana*	38.8 N.	87.56 W.	133-34
New Hebrides Is.	*Pacific Ocean*	17.0 S.	168.0 E.	155-56
New Holland	*England*	53.42 N.	0.21 W.	25-26
New Ireland I.	*Bismarck Arch.*	4.0 S.	153.0 E.	155-56
New Jersey, state	*United States*	40.0 N.	74.30 W.	133-34
New London	*Connecticut*	40.21 N.	72.10 W.	133-44
New Mexico, ter.	*United States*	34.20 N.	106.0 W.	131-32
New Milford	*Wales*	51.42 N.	4.59 W.	31-32
New Mills	*England*	53.22 N.	2.2 W.	25-26
New Norcia	*W. Australia*	30.58 S.	116.30 E.	147-48
New Norfolk	*Tasmania*	42.49 S.	147.6 E.	153-54
New Orleans	*Louisiana*	30.0 N.	90.0 W.	129-30
New Passage	*England*	51.36 N.	2.39 W.	29-30
New Philadelphia	*Ohio*	40.31 N.	81.30 W.	133-34
New Pitsligo	*Scotland*	57.36 N.	2.12 W.	37-38
New Plymouth	*New Zealand*	39.5 S.	174.5 E.	153-54
New Providence Island	*Bahama Islands*	25.50 N.	77.30 W.	135-36
New Quay	*England*	50.25 N.	5.5 W.	33-34
New Quay	*Wales*	52.13 N.	4.22 W.	31-32
New Radnor	*Wales*	52.14 N.	3.10 W.	31-32
New Richmond	*Quebec*	48.10 N.	65.50 W.	125
New River	*British Guiana*	3.0 N.	57.40 W.	139-40
New River	*England*	51.38 N.	0.5 W.	27-28
New Rochelle	*New York*	40.58 N.	73.24 W.	133-34
New Romney	*England*	50.59 N.	0.52 E.	27-28
New Ross	*Ireland*	52.23 N.	6.56 W.	43-44
New Shoreham	*England*	50.50 N.	0.17 W.	27-28
New Siberia Is.	*Asia*	74.45 N.	142.50 E.	85
New Walsingham	*England*	52.24 N.	0.53 E.	27-28
New Westminster	*British Columbia*	49.15 N.	122.45 W.	128
New World I.	*Newfoundland*	49.35 N.	54.54 W.	127
New York	*New York*	41.6 N.	74.0 W.	133-34
New York, state	*United States*	42.40 N.	76.0 W.	133-34
Newara Eliya	*Ceylon*	6.59 N.	80.47 E.	93-94
Newark	*England*	53.4 N.	0.49 W.	25-26
Newark	*New Jersey*	40.45 N.	74.12 W.	133-34
Newark	*Ohio*	40.4 N.	82.23 W.	133-34
Newark Castle	*Scotland*	55.33 N.	2.57 W.	41-42
Newbiggin	*England*	55.11 N.	1.35 W.	23-24
Newbliss	*Ireland*	54.9 N.	7.8 W.	43-44
Newborn	*Ontario*	44.34 N.	70.34 W.	126
Newborough	*Wales*	53.9 N.	4.22 W.	31-32
Newbottle	*England*	54.52 N.	1.29 W.	23-24
Newbridge	*Ireland*	53.11 N.	6.48 W.	43-44
Newbridge	*New S. Wales*	33.25 S.	149.25 E.	150
Newbridge	*Victoria*	36.44 S.	143.54 E.	149
Newburg	*New York*	41.29 N.	74.3 W.	133-34
Newburgh	*Scotland*	56.22 N.	3.14 W.	41-42
Newburgh	*Scotland*	57.19 N.	2.0 W.	37-38
Newbury	*England*	51.25 N.	1.20 W.	29-30
Newbury	*Victoria*	36.0 S.	145.30 E.	149
Newburyport	*Massachusetts*	42.46 N.	70.58 W.	133-34
Newcastle	*Down, Ireland*	54.12 N.	5.54 W.	43-44
Newcastle	*Dublin, Ireland*	53.18 N.	6.30 W.	43-44
Newcastle	*Limerick*	52.27 N.	9.3 W.	43-44
Newcastle	*Natal*	27.41 S.	29.45 E.	117-18
Newcastle	*New Brunswick*	47.1 N.	65.36 W.	127
Newcastle	*New S. Wales*	32.55 S.	151.49 E.	150
Newcastle	*New Zealand*	44.43 S.	169.22 E.	153-54
Newcastle	*New Zealand*	37.50 S.	175.15 E.	153-54
Newcastle	*Ontario*	43.54 N.	78.38 W.	126
Newcastle	*Tipperary*	52.16 N.	7.48 W.	43-44
Newcastle	*W. Australia*	31.34 S.	116.27 E.	147-48
Newcastle Emlyn	*Wales*	52.3 N.	4.28 W.	31-32
Newcastleton	*Scotland*	55.11 N.	2.49 W.	41-42
Newcastle-under-Lyme	*England*	53.2 N.	2.14 W.	25-26
Newcastle-upon-Tyne	*England*	54.58 N.	1.37 W.	23-24
Newceston	*Ireland*	51.47 N.	8.51 W.	43-44
Newchwang	*Manchuria*	41.0 N.	122.30 E.	101-2
Newent	*England*	51.56 N.	2.24 W.	29-30
Newfoundland	*North America*	49.0 N.	56.0 W.	127
Newfoundland Bay	*Ireland*	51.42 N.	8.25 W.	43-44
Newhaven	*Connecticut*	41.18 N.	72.57 W.	133-34
Newhaven	*England*	50.47 N.	0.2 E.	31-32
Newhaven	*Scotland*	55.59 N.	3.11 W.	41-42
Newlyn	*England*	50.6 N.	5.33 W.	33-34
Newlyn	*Victoria*	37.25 S.	144.0 E.	149
Newmarket	*Clare, Ireland*	52.46 N.	8.53 W.	43-44
Newmarket	*Cork, Ireland*	52.13 N.	9.0 W.	43-44
Newmarket	*England*	52.14 N.	0.24 E.	27-28
Newmarket	*Kilkenny, Ireland*	52.28 N.	7.19 W.	43-44
Newmarket	*New Zealand*	36.53 S.	174.51 E.	153-54
Newmarket	*Ontario*	44.1 N.	79.30 W.	126
Newmilns	*Scotland*	55.37 N.	4.19 W.	41-42
Newne's Land	*Antarctica*	75.0 S.	165.0 E.	12
Newnham	*England*	51.48 N.	2.28 W.	29-30
Newport	*Isle of Wight*	50.42 N.	1.18 W.	29-30
Newport	*Kentucky*	39.1 N.	84.25 W.	133-34
Newport	*Mayo, Ireland*	53.53 N.	9.32 W.	43-44
Newport	*Monmouthshire*	51.35 N.	3.0 W.	31-32
Newport	*Quebec*	48.17 N.	64.47 W.	125
Newport	*Rhode Island*	41.27 N.	71.19 W.	133-34
Newport	*Salop, England*	52.47 N.	2.23 W.	25-26
Newport	*Scotland*	56.26 N.	2.54 W.	41-42
Newport	*Tipperary*	52.43 N.	8.24 W.	43-44
Newport and Bay	*Pembroke, Wales*	52.2 N.	4.52 W.	31-32
Newport News	*Virginia*	36.57 N.	76.30 W.	133-34
Newport Pagnell	*England*	52.6 N.	0.43 W.	29-30
Newry	*Ireland*	54.11 N.	6.20 W.	43-44
Newry Canal	*Ireland*	54.16 N.	6.22 W.	43-44
Newstead	*Victoria*	37.7 S.	144.6 E.	149
Newstead Abbey	*England*	53.5 N.	1.10 W.	25-26
Newton	*Kansas*	38.2 N.	97.20 W.	131-32
Newton	*Massachusetts*	42.21 N.	71.9 W.	133-34
Newton	*Scotland*	56.8 N.	5.9 W.	41-42
Newton Abbot	*England*	50.32 N.	3.36 W.	33-34
Newton Stewart	*Scotland*	54.57 N.	4.30 W.	41-42
Newton-le-Willows	*England*	53.28 N.	2.37 W.	25-26
Newtown	*Cork, Ireland*	52.21 N.	8.45 W.	43-44
Newtown	*Kildare, Ireland*	53.23 N.	6.40 W.	43-44
Newtown	*King's, Ireland*	53.10 N.	8.0 W.	43-44
Nowtown	*Tasmania*	42.57 S.	147.21 E.	153-54
Newtown	*Wales*	52.31 N.	3.20 W.	31-32
Newtown Bellew	*Ireland*	53.30 N.	8.34 W.	43-44
Newtown Cunningham	*Ireland*	55.0 N.	7.30 W.	43-44
Newtown Forbes	*Ireland*	53.47 N.	7.50 W.	43-44
Newtown Hamilton	*Ireland*	54.12 N.	6.35 W.	43-44
Newtown Mt. Kennedy	*Ireland*	53.6 N.	6.6 W.	43-44
Newtown Sandes	*Ireland*	52.29 N.	9.22 W.	43-44
Newtownards	*Ireland*	54.36 N.	5.41 W.	43-44
Newtownbarry	*Ireland*	52.39 N.	6.39 W.	43-44
Newtownbreda	*Ireland*	54.33 N.	5.55 W.	43-44
Newtown-Butler	*Ireland*	54.11 N.	7.22 W.	43-44
Newtown-Stewart	*Ireland*	54.43 N.	7.23 W.	43-44
Newtyle	*Scotland*	56.34 N.	3.10 W.	41-42
Ngami Lake	*Matabeleland*	20.30 S.	22.30 E.	113-14
Ngan-fu-hsien	*China*	27.20 N.	114.34 E.	101-2
Ngan-hwei, prov.	*China*	32.0 N.	117.0 E.	101-2
Ngan-ki-chau	*China*	30.43 N.	119.36 E.	101-2
Ngan-king-fu	*China*	30.32 N.	117.5 E.	101-2
Ngan-lu-fu	*China*	31.12 N.	112.31 E.	101-2
Ngan-shun-fu	*China*	26.13 N.	105.53 E.	101-2
Ngan-si-chou	*China*	40.30 N.	96.33 E.	101-2
Ngapara	*New Zealand*	44.52 S.	170.45 E.	153-54
Ngaruawahia	*New Zealand*	37.58 S.	175.11 E.	153-54
Ngaundere	*Adamawa*	7.36 N.	13.48 E.	109-10
Ngauruhoe, Mt.	*New Zealand*	39.10 S.	175.40 E.	153-54
Nguru, Mts.	*Ger. E. Africa*	6.0 S.	37.30 E.	115-16
Nhill	*Victoria*	36.20 S.	141.25 E.	149
Nia	*Chinese Turkistan*	37.0 N.	82.30 E.	99-100
Niagara	*Ontario*	43.14 N.	79.9 W.	126
Niagara	*W. Australia*	29.20 S.	121.30 E.	147-48
Niagara Falls	*New York*	43.7 N.	79.5 W.	133-34
Niari-Quillu R.	*French Congo*	4.0 S.	13.30 E.	113-14
Nias Island	*Sumatra*	1.0 N.	97.30 E.	96
Nicaragua, rep.	*Central America*	13.0 N.	85.0 W.	135-36
Nicaragua, Lake	*Nicaragua*	11.30 N.	85.20 W.	135-36
Nicastro	*Italy*	39.0 N.	16.22 E.	67-68
Nice	*France*	43.43 N.	7.18 E.	51-52
Nickerie	*Dutch Guiana*	5.51 N.	56.50 W.	141-42
Nicksics	*Montenegro*	42.48 N.	18.58 E.	63-64
Nicobar Islands	*Bay of Bengal*	8.0 N.	93.0 E.	95
Nicolet	*Quebec*	46.14 N.	72.33 W.	125
Nicomedia	*See* Ismid.			
Nicosia	*Cyprus*	35.12 N.	33.10 E.	81-82
Nicoya, Gulf of	*Costa Rica*	9.40 N.	84.45 W.	135-36
Nictheroy	*Brazil*	22.56 S.	43.5 W.	141-42
Nidd, River	*England*	53.58 N.	1.20 W.	25-26
Nidda River	*Germany*	50.22 N.	8.51 E.	55-56
Niedere Tauern	*Austria*	47.20 N.	14.0 E.	61-62
Niederwald	*Germany*	49.59 N.	7.54 E.	55-56
Niemen River	*Russia, &c.*	55.0 N.	21.50 E.	75-76
Nierstein	*Germany*	49.52 N.	8.20 E.	55-56
Niesen, Mt.	*Switzerland*	46.36 N.	7.30 E.	59-60
Nieshin	*Russia*	51.8 N.	31.57 E.	75-76
Nieupoort	*Belgium*	51.8 N.	2.44 E.	47
Nieuweveld Bergen	*Cape Colony*	32.10 S.	21.45 E.	117-18
Nièvre, dep.	*France*	47.10 N.	3.30 E.	49-50
Niewo Diep	*Holland*	52.27 N.	4.47 E.	47
Niger, Mouths of River	*West Africa*	5.0 N.	6.0 E.	109-10
Nigg	*Scotland*	57.43 N.	4.0 W.	37-38
Nightcaps	*New Zealand*	45.55 S.	168.2 E.	153-54
Nihon	*See* Nippon.			
Ni-igata	*Japan*	37.50 N.	139.0 E.	103-4
Nijo Mts.	*Turkey*	40.55 N.	21.55 E.	63-64
Nijmegen	*Holland*	51.51 N.	5.33 E.	47
Nijni Kolymsk	*Siberia*	68.48 N.	161.0 E.	85
Nijni Novgorod	*Russia*	56.0 N.	44.0 E.	75-76
Nijni Tagilsk	*Russia*	57.59 N.	60.19 E.	75-76
Nikaria Island	*Turkey*	37.35 N.	26.10 E.	63-64
Nikki	*French Sudan*	9.36 N.	3.10 E.	109-10
Nikko	*Japan*	36.38 N.	139.30 E.	103-4
Nikolaiev	*Russia*	47.7 N.	32.0 E.	75-76
Nikolaievsk	*Siberia*	53.15 N.	140.22 E.	85
Nikolaistad	*Russia*	63.10 N.	21.45 E.	75-76
Nikolsburg	*Austria*	48.49 N.	16.38 E.	61-62
Nikopoli	*Bulgaria*	43.42 N.	24.53 E.	63-64
Nile River	*Egypt*	27.0 N.	31.0 E.	108
Nile, Delta of the	*Egypt*	31.30 N.	30.20 E.	108
Niles	*Michigan*	41.53 N.	86.14 W.	133-34
Nilgiri Hills	*Madras*	11.12 N.	76.18 E.	93-94
Nilly, Lough	*Ireland*	54.15 N.	7.50 W.	43-44
Nimach	*Central India*	24.27 N.	74.49 E.	89-90
Nimeguen	*See* Nijmegen.			
Nîmes	*France*	43.51 N.	4.21 E.	51-52
Nimitybelle	*New S. Wales*	36.28 S.	149.17 E.	150
Nimrud Dagh	*Asiatic Turkey*	38.50 N.	42.10 E.	81-82
Ninemilehouse	*Ireland*	52.28 N.	7.27 W.	43-44
Ninety Mile Beach	*New Zealand*	44.0 S.	171.45 E.	153-54
Nineveh, ruins	*Asiatic Turkey*	36.24 N.	43.15 E.	81-82
Ning-hsia-fu	*China*	38.30 N.	106.20 E.	101-2
Ning-kwo	*China*	30.43 N.	118.51 E.	101-2
Ning-po	*China*	29.42 N.	121.21 E.	101-2
Ninguta	*Manchuria*	44.27 N.	129.40 E.	103-4
Niobrara	*Nebraska*	42.44 N.	98.0 W.	131-32
Niort	*France*	46.19 N.	0.27 W.	51-52
Nios Island	*Greece*	36.42 N.	25.20 E.	65-66
Nipe	*Cuba*	20.40 N.	75.44 W.	135-36
Nipigon, Lake	*Ontario*	50.0 N.	87.30 W.	126
Nipisiguit Bay	*New Brunswick*	47.45 N.	65.35 W.	127
Nipissing	*Ontario*	46.15 N.	79.45 W.	126
Nipissing Lake	*Ontario*	46.16 N.	80.0 W.	126
Nippon	*Japan*	36.0 N.	135.0 E.	103-4
Nirmal	*Haidarabad*	19.5 N.	78.24 E.	93-94
Nish	*Servia*	43.27 N.	21.59 E.	63-64
Nishapur	*Persia*	36.8 N.	58.40 E.	81-82
Nisyros Island	*Asiatic Turkey*	36.33 N.	27.12 E.	81-82
Nith River	*Scotland*	54.59 N.	3.33 W.	41-42
Niti Pass	*Punjab*	30.46 N.	79.52 E.	89-90
Nivelles	*Belgium*	50.36 N.	4.19 E.	47
Nivernais, prov.	*France*	47.8 N.	3.30 E.	49-50
Nizampatam	*Madras*	15.54 N.	80.43 E.	93-94
Nizam's Dominions	*India*	18.0 N.	78.0 E.	93-94
Noakhali	*Bengal*	22.48 N.	91.8 E.	91-92
Noarlunga	*South Australia*	35.10 S.	138.29 E.	152
Nobber	*Ireland*	53.49 N.	6.46 W.	43-44
Nocera	*Italy*	40.44 N.	14.38 E.	67-68
Nodaway River	*Missouri*	40.20 N.	95.0 W.	129-30
Nogal River	*Somaliland*	10.0 N.	49.0 E.	111-12
Nogat River	*Prussia*	54.5 N.	19.7 E.	57-58
Nogent-le-Retrou	*France*	48.19 N.	0.48 E.	49-50
Nogent-sur-Scine	*France*	48.29 N.	3.30 E.	49-50
Nohaval	*Ireland*	52.43 N.	8.23 W.	43-44
Noire, Mont.	*France*	43.30 N.	2.10 E.	51-52
Noirmoutier I.	*France*	47.0 N.	2.15 W.	49-50
Noisseville	*Lorraine*	49.8 N.	6.17 E.	55-56
Nola	*Italy*	40.54 N.	14.32 E.	67-68
Nolinsk	*Russia*	57.30 N.	49.57 E.	75-76
Nong-khai	*Siam*	17.48 N.	102.42 E.	95
Nonni River	*Manchuria*	48.0 N.	124.30 E.	99-100
Noongal	*W. Australia*	27.50 S.	116.47 E.	147-48
Noorat	*Victoria*	38.14 S.	142.57 E.	149
Nootka Sound	*Vancouver I.*	49.35 N.	126.35 W.	123-24
Noradjuha	*Victoria*	36.54 S.	141.53 E.	149
Norbury	*England*	53.23 N.	2.3 W.	25-26
Nord, dep.	*France*	50.20 N.	3.20 E.	49-50
Nord Fjord	*Norway*	61.58 N.	6.0 E.	73-74
Norderney I.	*Prussia*	53.43 N.	7.11 E.	55-56
Nordhausen	*Prussia*	51.30 N.	10.48 E.	55-56
Nordkyn, Cape	*Norway*	71.0 N.	27.50 E.	73-74
Nördlingen	*Bavaria*	48.51 N.	10.29 E.	55-56
Nore, The	*England*	51.28 N.	0.48 E.	27-28
Nore River	*Ireland*	52.55 N.	7.45 W.	43-44
Norfolk	*Virginia*	36.50 N.	76.23 W.	133-34
Norfolk, co.	*England*	52.42 N.	1.0 E.	27-28

		Lat.	Long.	Map
Norfolk Island	*Pacific Ocean*	29.1 S.	167.56 E.	145-46
Norham	*England*	55.43 N.	2.9 W.	23-24
Noric Alps	*Austria-Hungary*	47.7 N.	13.20 E.	61-62
Norman River	*Queensland*	17.40 S.	141.30 E.	151
Normanby	*England*	54.13 N.	0.52 W.	23-24
Normanby	*New Zealand*	39.27 S.	174.15 E.	153-54
Normanby	*Queensland*	20.40 S.	148.9 E.	151
Normanby Rivor	*Queensland*	15.0 S.	144.20 E.	151
Normandy	*France*	49.0 N.	0.0	49-50
Normanton	*England*	53.42 N.	1.25 W.	25-26
Normanton	*Queensland*	17.38 S.	141.25 E.	151
Normanville	*South Australia*	35.27 S.	138.22 E.	152
Norran River	*Queensland*	29.0 S.	148.0 E.	151
Norristown	*Pennsylvania*	40.6 N.	75.23 W.	133-34
Norrköping	*Sweden*	58.35 N.	16.10 E.	73-74
Norrland, prov.	*Sweden*	63.58 N.	16.0 E.	73-74
Norseman	*W. Australia*	32.5 S.	121.75 E.	147-48
Norsewood	*New Zealand*	40.5 S.	175.47 E.	153-54
North Adams	*Massachusetts*	42.41 N.	73.8 W.	133-34
North Berwick	*Scotland*	56.3 N.	2.43 W.	41-42
North Berwick Law	*Scotland*	56.3 N.	2.42 W.	41-42
North, Cape	*Nova Scotia*	47.2 N.	60.25 W.	127
North Cape	*Iceland*	66.30 N.	22.30 W.	13-14
North Capo	*New Zealand*	34.27 S.	173.6 E.	153-54
North Cape	*Norway*	71.10 N.	25.46 E.	73-74
North Cape	*Prince Edward I.*	47.4 N.	64.1 W.	127
North Carolina	*United States*	35.45 N.	80.0 W.	133-34
North Channel	*Ireland*	55.16 N.	6.0 W.	43-44
North Cornwall I.	*North America*	76.40 N.	95.0 W.	123-24
North Devon I.	*Franklin, Canada*	75.0 N.	86.0 W.	123-24
North Downs	*England*	51.17 N.	0.0	27-28
North-East Land	*Spitsbergen*	80.0 N.	23.0 E.	11
North-East Valley	*New Zealand*	35.0 S.	177.0 E.	153-54
North Foreland	*England*	51.23 N.	1.27 E.	27-28
North Island	*New Zealand*	38.0 S.	176.0 E.	153-54
North Islands	*Japan*	28.0 N.	129.0 E.	103-4
North Lincoln	*Franklin, Canada*	76.45 N.	82.0 W.	123-24
North Marston	*England*	51.54 N.	0.53 W.	29-30
North Pine	*Queensland*	27.16 S.	153.0 E.	151
North Sea	*England*	54.0 N.	1.0 E.	13-14
North Shields	*England*	55.0 N.	1.26 W.	23-24
North Somerset	*Franklin, Canada*	73.30 N.	93.30 W.	123-24
North Sound	*Ireland*	53.10 N.	9.40 W.	43-44
North Uist I.	*Scotland*	57.36 N.	7.20 W.	35-36
North Walsham	*England*	52.19 N.	1.23 E.	27-28
North-West Cape	*W. Australia*	21.50 S.	114.0 E.	147-48
North-West Provinces	*India*	27.0 N.	80.0 E.	91-92
North-West Territory	*Canada*	60.0 N.	110.0 W.	123-24
Northallerton	*England*	54.21 N.	1.26 W.	23-24
Northam	*W. Australia*	31.40 S.	116.40 E.	147-48
Northampton	*Massachusetts*	42.14 N.	72.39 W.	133-34
Northampton	*W. Australia*	28.22 S.	114.37 E.	147-48
Northampton and co.	*England*	52.15 N.	0.54 W.	29-30
Northcoto	*Queensland*	16.54 S.	145.3 E.	151
Northcote	*Victoria*	37.46 S.	145.3 E.	149
Northdown	*Tasmania*	41.10 S.	146.32 E.	153-54
Northern Territory of S. Australia		17.0 S.	134.0 E.	147-48
Northfield	*Minnesota*	44.28 N.	93.9 W.	129-30
Northfleet	*England*	51.26 N.	0.21 E.	27-28
Northleach	*England*	51.50 N.	1.50 W.	29-30
Northowram	*England*	53.44 N.	1.49 W.	25-26
Northumberland	*England*	55.30 N.	2.0 W.	25-26
Northumberland	*New Brunswick*	47.8 N.	66.0 W.	127
Northumberland	*Ontario*	44.10 N.	78.0 W.	126
Northumberland, Cape	*South Australia*	38.3 S.	140.37 E.	152
Northumberland Islands	*Queensland*	21.23 S.	150.0 E.	151
Northumberland Strait	*New Brunswick*	46.15 N.	64.0 W.	127
Northwich	*England*	53.16 N.	2.31 W.	25-26
Norton	*Queensland*	24.20 S.	151.16 E.	151
Norton Sound	*Alaska*	64.0 N.	162.0 W.	121-22
Norton Summit	*South Australia*	34.56 S.	138.44 E.	152
Norval	*Victoria*	37.16 S.	142.52 E.	149
Norwalk	*Connecticut*	41.6 N.	73.26 W.	133-34
Norway, country	*Europe*	62.0 N.	10.0 E.	13-14
Norwich	*Connecticut*	41.32 N.	72.6 W.	133-34
Norwich	*England*	52.38 N.	1.15 E.	27-28
Nosob River	*Ger. S.-W. Africa*	25.55 S.	20.30 E.	117-18
Noss Head	*Scotland*	58.28 N.	3.4 W.	37-38
Nossi Bé	*Madagascar*	13.0 S.	48.0 E.	113-14
Noto	*Sicily*	36.54 N.	15.4 E.	67-68
Noto, Cape	*Japan*	37.35 N.	137.32 E.	103-4
Notre Dame Bay	*Newfoundland*	49.45 N.	55.25 W.	127
Notre Dame Mts.	*Quebec*	48.28 N.	67.45 W.	125
Nottawasaga Bay	*Ontario*	44.40 N.	80.30 W.	126
Nottingham & co.	*England*	52.57 N.	1.8 W.	25-26
Notwani River	*Bechuanaland*	24.0 S.	26.30 E.	117-18
Nou Island	*New Caledonia*	22.16 S.	166.26 E.	145-46
Noumea	*New Caledonia*	22.17 S.	166.27 E.	145-46
Nova Scotia	*Canada*	45.0 N.	64.0 W.	127
Novaya Zemlya	*Russia*	71.0 N.	55.0 E.	85
Novara	*Italy*	45.32 N.	8.35 E.	69-70
Novgorod	*Russia*	58.36 N.	31.17 E.	75-76
Novi	*Bosnia*	45.4 N.	16.25 E.	61-62
Novi	*Italy*	44.45 N.	8.46 E.	69-70
Novibazar	*Bosnia*	43.4 N.	20.35 E.	61-62
Novo Georgievsk	*Russia*	52.26 N.	20.47 E.	75-76
Novo Redondo	*West Africa*	10.8 S.	13.45 E.	109-10
Novocherkask	*Russia*	47.27 N.	40.12 E.	75-76
Novorossiisk	*Russia*	44.43 N.	37.46 E.	75-76
Nowgong	*Assam*	26.16 N.	92.48 E.	91-92
Nowra	*New S. Wales*	34.51 S.	150.43 E.	150
Noyon	*France*	49.33 N.	2.56 E.	49-50
Nubeena	*Tasmania*	43.5 S.	147.47 E.	153-54
Nubia, country	*North Africa*	19.0 N.	30.0 E.	111-12
Nubian Desort	*North Africa*	21.0 N.	34.0 E.	111-12
Nudgeo	*Tasmania*	27.24 S.	153.4 E.	153-54
Nueces River	*Texas*	28.10 N.	97.54 W.	129-30
Nuevitas	*Cuba*	21.31 N.	77.20 W.	135-36
Nuevo Leon, state	*Mexico*	25.30 N.	99.40 W.	135-36
Nüfonen	*Switzerland*	46.32 N.	9.14 E.	59-60
Nuka-Hiva I.	*Marquesas Is.*	8.55 S.	140.5 W.	155-56
Nukha	*Russia*	41.10 N.	47.10 E.	75-76
Nullagine	*W. Australia*	21.53 S.	120.53 E.	147-48
Nullarbor Plain	*W. Australia*	30.30 S.	129.0 E.	147-48
Numeralla	*New S. Wales*	36.9 S.	149.27 E.	150
Numurkah	*Victoria*	37.5 S.	145.26 E.	149
Nun, Cape	*Marocco*	29.40 N.	11.0 W.	107
Nu-na-tak River	*Alaska*	68.30 N.	157.0 W.	121-22
Nundle	*New S. Wales*	31.30 S.	151.5 E.	150
Nuneaton	*England*	52.32 N.	1.28 W.	29-30
Nunez, River	*Sencgambia*	10.40 N.	14.38 W.	109-10
Nuoro	*Italy*	40.19 N.	9.21 E.	67-68
Nupe	*Nigeria*	9.20 N.	5.0 E.	109-10
Nüremberg	*Germany*	49.27 N.	11.5 E.	55-56
Nuriootpa	*South Australia*	34.30 S.	139.0 E.	152
Nürnberg	*Germany*	49.27 N.	11.5 E.	55-56
Nurney	*Ireland*	52.45 N.	6.54 W.	43-44
Nusa-laut (I.)	*Moluccas*	3.40 S.	128.48 E.	96
Nutrias	*Venezuela*	7.33 N.	69.0 W.	139-40
Nuyt's Arch.	*South Australia*	32.40 S.	132.40 E.	152
Nyangwe	*Congo State*	4.5 S.	26.25 E.	113-14
Nyassa, Lake	*East Africa*	13.0 S.	35.0 E.	115-16
Nyaungdun	*Burma*	17.2 N.	95.43 E.	95
Nyaungywe	*Burma*	20.40 N.	96.59 E.	95
Nyborg	*Denmark*	55.19 N.	10.47 E.	48
Nyika Plateau	*Ger. E. Africa*	4.45 S.	38.50 E.	115-16
Nyiregyhaza	*Hungary*	47.58 N.	21.40 E.	61-62
Nykjöbing	*Denmark*	54.46 N.	11.52 E.	48
Nyköping	*Sweden*	58.45 N.	17.1 E.	73-74
Nylstroom	*Transvaal*	24.42 S.	29.12 E.	117-18
Nymagee	*New S. Wales*	32.3 S.	146.20 E.	150
Nyngan	*New S. Wales*	31.40 S.	147.20 E.	150
Nyon	*Switzerland*	46.23 N.	6.15 E.	59-60
Nyong River	*Kamerun*	3.40 N.	10.40 E.	109-10
Nystad	*Finland*	60.50 N.	21.30 E.	75-76
Oahu Island	*Sandwich Is*	21.18 N.	157.51 W.	155-56
Oaichtagani Lake	*Quebec*	50.5 N.	71.0 W.	125
Oajaca	*Mexico*	17.5 N.	96.30 W.	135-36
Oakbank	*South Australia*	34.58 S.	138.52 E.	152
Oakengates	*England*	52.42 N.	2.28 W.	25-23
Oakham	*England*	52.42 N.	0.44 W.	25-26
Oakland	*California*	37.50 N.	122.15 W.	143-44
Oaklands	*South Australia*	35.5 S.	137.35 E.	152
Oakleigh	*Victoria*	37.54 S.	145.7 E.	149
Oakville	*Texas*	28.23 N.	98.0 W.	129-30
Oakworth	*England*	53.51 N.	1.57 W.	25-26
Oamaru	*New Zealand*	45.6 S.	171.1 E.	153-54
Oatlands	*Tasmania*	42.28 S.	147.22 E.	153-54
O. B. Flat	*South Australia*	37.53 S.	140.44 E.	152
Oban	*New Zealand*	46.52 S.	168.5 E.	153-54
Oban	*Scotland*	56.24 N.	5.27 W.	39-40
Obdorsk	*Russia*	66.30 N.	67.20 E.	75-76
Ober-Ammergau	*Germany*	47.35 N.	11.4 E.	55-56
Oberland	*Switzerland*	46.30 N.	7.42 E.	59-60
Oberon	*New S. Wales*	33.40 S.	149.51 E.	150
Obi, Gulf of	*Siberia*	70.0 N.	74.0 E.	85
Obi River	*Siberia*	62.0 N.	67.0 E.	85
Obidos	*Brazil*	2.7 S.	56.15 W.	141-42
Obley	*New S. Wales*	32.44 S.	148.31 E.	150
Obock	*Gulf of Aden*	12.0 N.	43.30 E.	111-12
Obra River	*Germany*	52.25 N.	15.50 E.	57-58
O'Briensbridge	*Ireland*	52.45 N.	8.30 W.	43-44
Obshchy Sirt	*Russia*	52.0 N.	51.0 E.	75-76
Obvinsk	*Russia*	58.22 N.	55.1 E.	75-76
Ocaña	*Spain*	39.56 N.	3.29 W.	71-72
Ocean Grove	*New Jersey*	40.15 N.	74.0 W.	133-34
Ocean Grove	*Victoria*	38.15 S.	140.30 E.	149
Ochil Hills	*Scotland*	56.15 N.	3.40 W.	41-42
Ochiltree	*Scotland*	55.28 N.	4.22 W.	41-42
Ochrida and Lake	*Turkey*	41.11 N.	20.43 E.	63-64
Ock, River	*England*	51.40 N.	1.23 W.	29-30
Ocmulgee River	*Georgia*	31.56 N.	83.16 W.	129-30
Oconee River	*Georgia*	33.20 N.	83.7 W.	129-30
O'Connell	*New S. Wales*	33.34 S.	149.43 E.	150
Oconto River	*Wisconsin*	45.10 N.	88.28 W.	133-34
Ocos	*Guatemala*	14.30 N.	92.27 W.	135-36
Ocotal	*Nicaragua*	13.35 N.	86.32 W.	135-36
Ocreza River	*Portugal*	39.40 N.	7.50 W.	71-72
Odde	*Norway*	60.8 N.	6.35 E.	73-74
Odenburg	*Hungary*	47.41 N.	16.36 E.	61-62
Odense	*Denmark*	55.23 N.	10.22 E.	48
Odenwald	*Germany*	49.40 N.	8.48 E.	55-56
Odeondo	*Niger Coast*	7.3 N.	5.15 E.	109-10
Oder River	*Austria*	49.40 N.	18.0 E.	61-62
Oder River	*Germany*	53.0 N.	14.22 E.	57-58
Odessa	*Russia*	46.28 N.	30.43 E.	75-76
Odiham	*England*	51.16 N.	0.57 W.	29-30
Odoiev	*Russia*	53.58 N.	36.39 E.	75-76
Odoli	*Manchuria*	43.45 N.	128.1 E.	103-4
Odyi River	*South Rhodesia*	19.10 S.	32.15 E.	115-16
Oeiras	*Brazil*	7.5 S.	41.2 W.	141-42
Oeiras	*Portugal*	38.41 N.	9.19 W.	71-72
Oel Dhakwa	*Oudh*	27.51 S.	80.47 E.	91-92
Oels	*Prussia*	51.12 N.	17.21 E.	57-58
Oeta, Mount	*Greece*	38.48 N.	22.14 E.	65-66
Oetanata River	*Dutch N. Guinea*	4.33 S.	136.22 E.	145-46
Oetzthaler Alps	*Austria*	46.47 N.	10.50 E.	61-62
Ofanto Rivor	*Italy*	41.15 N.	16.0 E.	67-68
Ofen (Buda)	*Hungary*	47.30 N.	19.2 E.	61-62
Ofen, Mt.	*Switzerland*	46.52 N.	9.11 E.	59-60
Offenbach	*Darmstadt*	50.7 N.	8.45 E.	55-56
Offenburg	*Baden*	48.27 N.	7.56 E.	55-56
Ofoten Fjord	*Norway*	68.30 N.	16.20 E.	73-74
Ogallala	*Nebraska*	41.9 N.	101.39 W.	131-32
Ogasawara-jima. *See* Bonin Islands.				
Ogden	*Utah*	41.13 N.	111.59 W.	131-32
Ogdonsburg	*New York*	44.39 N.	75.30 W.	133-34
Ogeechee River	*Georgia*	32.30 N.	81.26 W.	129-30
Oglio River	*Italy*	45.5 N.	10.10 E.	69-70
Ognon River	*France*	47.20 N.	6.0 E.	49-50
Ogowe River	*French Congo*	4.0 N.	10.0 E.	109-10
O'Grady, Lough	*Ireland*	52.54 N.	8.35 W.	43-44
Ogulin	*Hungary*	45.15 N.	15.13 E.	61-62
Ogust River	*Bulgaria*	43.30 N.	23.30 E.	63-64
Oguta	*Niger Coast*	5.46 N.	7.0 E.	109-10
Ó-Gyala	*Hungary*	47.52 N.	18.11 E.	61-62
Ohaeawai	*New Zealand*	35.20 S.	173.55 E.	153-54
Ohau	*New Zealand*	40.40 S.	175.16 E.	153-54
Ohaupo	*New Zealand*	38.18 S.	175.13 E.	153-54
Ohio, state	*United States*	41.0 N.	82.0 W.	133-34
Ohio River	*Kentucky*	37.16 N.	88.20 W.	133-34
Ohiwa	*New Zealand*	37.58 S.	177.10 E.	153-54
Ohlau	*Prussia*	50.56 N.	17.18 E.	57-58
Ohrdruf	*Gotha*	50.48 N.	11.44 E.	55-56
Oich, Loch	*Scotland*	57.4 N.	4.47 W.	35-36
Oil City	*Pennsylvania*	41.27 N.	79.48 W.	133-34
Oil Islands. *See* Chogas Arch.				
Oilgate	*Ireland*	52.26 N.	6.21 W.	43-44
Oise, dep.	*France*	49.20 N.	2.25 E.	49-50
Oise River	*France*	49.54 N.	3.50 E.	49-50
Oitosz Pass	*Hungary*	46.8 N.	26.22 E.	61-62
Oka River	*Russia*	55.57 N.	42.45 E.	75-76
Okaihau	*New Zealand*	35.15 S.	171.15 E.	153-54
Okanagan River	*British Columbia*	49.0 N.	119.20 W.	128
Okato	*New Zealand*	39.15 S.	173.55 E.	153-54
Okato	*New Zealand*	39.12 S.	173.53 E.	153-54
Okavango River	*Ger. S.-W. Africa*	17.58 S.	19.0 E.	113-14
Okayama	*Japan*	34.36 N.	133.59 E.	103-4
Okeechobee L.	*Florida*	26.50 N.	81.0 W.	129-30
Okehampton	*England*	50.45 N.	3.59 W.	33-34
Oker River	*Prussia*	52.26 N.	10.22 E.	55-56
Oketinokee Swamp	*Georgia*	30.58 N.	81.0 W.	129-30
Okhansk	*Russia*	57.45 N.	55.1 E.	75-76
Okhotsk Sea	*Russia in Asia*	50.0 N.	147.0 E.	85
Okhrida & Lake	*Turkey*	41.11 N.	20.43 E.	63-64
Okhvat, Lake	*Russia*	56.8 N.	31.10 E.	75-76
Oki Islands	*Japan*	36.16 N.	133.10 E.	103-4
Okinawa Island	*Liu Kiu Is.*	26.30 N.	128.0 E.	97-98
Oklahoma	*Indian Territory*	35.30 N.	97.30 W.	131-32
Okushiri (I.)	*Japan*	42.9 N.	139.30 E.	103-4
Oland Island	*Sweden*	56.40 N.	16.40 E.	73-74
Olathe	*Kansas*	38.52 N.	94.43 W.	131-32
Olbernhau	*Saxony*	50.39 N.	13.20 E.	55-56
Olbersdorf	*Saxony*	50.52 N.	14.46 E.	57-58
Old Calabar R.	*Nigeria*	5.30 N.	10.0 E.	109-10
Old Deer	*Scotland*	57.31 N.	2.3 W.	37-38
Old Head of Kinsale	*Ireland*	51.37 N.	8.32 W.	43-44
Old Man of Coniston	*England*	54.23 N.	3.8 W.	23-24
Old Man of Hoy	*Scotland*	58.53 N.	3.26 W.	37-38
Old Meldrum	*Scotland*	57.21 N.	2.19 W.	37-38
Old Point Comfort	*Virginia*	37.1 N.	76.16 W.	133-34
Old Providence I.	*Colombia*	13.18 N.	81.18 W.	139-40
Oldbury	*England*	51.38 N.	2.34 W.	29-30
Oldcastle	*Ireland*	53.46 N.	7.10 W.	43-44
Oldenburg	*Germany*	53.8 N.	8.12 E.	55-56
Oldenburg	*Holstein*	54.17 N.	10.52 E.	55-56
Oldenburg, duchy	*Germany*	53.5 N.	8.10 E.	55-56
Oldenzaal	*Netherlands*	52.19 N.	6.56 E.	47
Oldesloe	*Holstein*	53.48 N.	10.20 E.	55-56
Oldham	*England*	53.32 N.	2.8 W.	25-26
Olekma River	*Siberia*	58.0 N.	121.35 E.	85
Olekminsk	*Siberia*	60.22 N.	120.39 E.	85
Oleleh	*Sumatra*	5.40 N.	95.25 E.	96
Olenek, River	*Siberia*	72.30 N.	122.30 E.	85
Oléron, I. d'	*France*	45.57 N.	1.15 W.	51-52
Olfus-á (R.)	*Iceland*	63.55 N.	21.10 W.	13-14
Olgopol	*Russia*	48.12 N.	29.32 E.	75-76
Olhão	*Portugal*	36.58 N.	7.46 W.	71-72
Olifants River	*Cape Colony*	31.36 S.	18.13 E.	117-18
Olifants River	*Transvaal*	24.0 S.	31.50 E.	117-18
Olinda	*Brazil*	7.53 S.	34.54 W.	141-42
Olinda Entrance	*Torres Strait*	11.10 S.	144.0 E.	145-46
Olite	*Spain*	42.27 N.	1.39 W.	71-72
Olivença	*Brazil*	4.7 S.	69.23 W.	139-40
Olivenza	*Spain*	38.43 N.	6.56 W.	71-72
Olives, Mt. of	*Palestine*	31.47 N.	35.16 E.	84
Olkhon Island	*Lake Baikal*	53.20 N.	117.30 E.	85
Ollerton	*England*	53.12 N.	1.2 W.	25-26
Ollon	*Switzerland*	46.18 N.	6.59 E.	59-60
Olmütz	*Austria*	49.36 N.	17.17 E.	61-62
Olney	*England*	52.9 N.	0.42 W.	29-30
Olona River	*Italy*	45.32 N.	9.0 E.	69-70
Olonetz	*Russia*	60.58 N.	33.5 E.	75-76
Oloron	*France*	43.12 N.	0.35 W.	51-52
Olot	*Spain*	42.9 N.	2.29 E.	71-72
Olpad	*Bombay*	21.21 N.	72.48 E.	89-90
Olsnitz	*Saxony*	50.25 N.	12.10 E.	55-56
Olten	*Switzerland*	47.21 N.	7.54 E.	59-60
Oltenitza	*Rumania*	44.8 N.	26.43 E.	63-64
Olvera	*Spain*	36.56 N.	5.16 W.	71-72
Olviopol	*Russia*	48.5 N.	30.53 E.	75-76
Olympia	*Greece*	37.38 N.	21.39 E.	65-66
Olympia	*Washington*	47.3 N.	122.48 W.	131-32
Olympo	*Bolivia*	21.0 S.	57.30 W.	139-40
Olympus, Mount	*Turkey*	40.4 N.	22.20 E.	63-64
Olympus, Mount	*Washington*	47.43 N.	123.12 W.	131-32
Olympus, Mt.	*Cyprus*	34.55 N.	32.50 E.	81-82
Omagh	*Ireland*	54.36 N.	7.19 W.	43-44
Omaha	*Nebraska*	41.23 N.	96.1 W.	131-32
Oman, state	*Arabia*	23.0 N.	37.0 E.	81-82
Omapere	*New Zealand*	35.35 S.	173.25 E.	153-54
Omatako, Mt.	*Ger. S.-W. Africa*	21.30 S.	17.20 E.	117-18
Ombay Island	*East Indies*	8.15 S.	124.42 E.	96
Ombrone River	*Italy*	42.40 N.	11.0 E.	69-70
Omdurman	*Egyptian Sudan*	15.36 N.	32.47 E.	111-12
Omemee	*Ontario*	44.17 N.	78.41 W.	126
Omeo	*Victoria*	37.6 S.	147.40 E.	149
Ometepe Island	*Nicaragua*	11.33 N.	85.33 W.	135-36
Omi, prov.	*Japan*	35.0 N.	136.0 E.	103-4
Omo River	*Abyssinia*	7.28 N.	37.49 E.	111-12
Omoa	*Honduras*	15.47 N.	88.3 W.	135-36
Omsk	*Siberia*	54.58 N.	73.24 E.	85
Omura	*Japan*	32.55 N.	130.1 E.	103-4
Oñate	*Spain*	42.56 N.	2.26 W.	71-72
Onda	*Spain*	39.56 N.	0.17 W.	71-72
Onega	*Russia*	63.53 N.	38.4 E.	75-76
Onega, Lake	*Russia*	61.45 N.	35.30 E.	75-76
Onega Bay	*Russia*	64.0 N.	37.20 E.	75-76
Onega River	*Russia*	63.30 N.	39.0 E.	75-76

		Lat.	Long.	Map
Oneglia	*Italy*	43.53 N.	8.2 E.	69-70
Onehunga	*New Zealand*	36.56 S.	174.48 E.	153-54
Oneida	*New York*	43.7 N.	75.40 w.	133-34
Oneida Lake	*New York*	43.12 N.	76.0 w.	133-34
Oneiseh	*Arabia*	25.59 N.	43.10 E.	81-82
Onetapu Plain	*New Zealand*	38.10 S.	176.30 E.	153-54
Ongole	*Madras*	15.30 N.	80.5 E.	93-94
Oni	*Transcaucasia*	42.21 N.	43.32 E.	75-76
Onilahy River	*Madagascar*	23.34 S.	43.45 E.	113-14
Onin	*Dutch N. Guinea*	3.0 S.	133.0 E.	145-46
Onitsha	*Nigeria*	6.8 N.	6.51 E.	109-10
Onnaing	*France*	50.22 N.	3.38 E.	49-50
Onslow	*W. Australia*	21.48 S.	114.57 E.	147-48
Onslow Bay	*North Carolina*	34.20 N.	76.18 w.	133-34
Ontake (Mt.)	*Japan*	31.35 N.	131.30 E.	103-4
Ontario, Lake	*Canada and U.S.*	43.40 N.	78.0 w.	123-24
Ontario, prov	*Canada*	46.0 N.	80.0 w.	123-24
Onteniente	*Spain*	38.53 N.	0.39 w.	71-72
Ontonagon	*Michigan*	46.52 N.	89.14 w.	133-34
Ookiep	*Cape Colony*	29.34 S.	17.53 E.	117-18
Oosterhout	*Netherlands*	51.37 N.	4.52 E.	47
Ootacamund	*See* Utakamand.			
Opaki	*New Zealand*	40.51 S.	175.29 E.	153-54
Opatow	*Russia*	50.48 N.	21.24 E.	75-76
Opelousas	*Louisiana*	30.30 N.	92.2 w.	129-30
Open Bay	*New Zealand*	38.20 S.	179.24 E.	153-54
Ophir	*New S. Wales*	33.9 S.	149.20 E.	150
Ophir	*New Zealand*	45.2 S.	169.26 E.	153-54
Ophir, Mount	*Malacca*	2.30 N.	102.40 E.	95
Ophir, Mount	*Sumatra*	0.0	99.55 E.	96
Opobo	*Niger Coast*	4.32 N.	7.30 E.	109-10
Oporto	*Portugal*	41.7 N.	8.33 w.	71-72
Opoteca	*Honduras*	14.37 N.	87.50 w.	135-36
Opotiki	*New Zealand*	38.0 S.	177.18 E.	153-54
Oppeln	*Prussia*	50.40 N.	17.54 E.	57-58
Oppenheim	*Hesse-Darmstadt*	49.51 N.	8.15 E.	57-58
Oppido	*Italy*	38.20 N.	16.0 E.	67-68
Oprang Pass	*Chinese Turkistan*	36.42 N.	75.47 E.	99-100
Opslo	*Norway*	59.52 N.	10.50 E.	73-74
Opua	*New Zealand*	35.20 S.	174.5 E.	153-54
Opunake	*New Zealand*	39.27 S.	173.53 E.	153-54
Oræfajökull	*Iceland*	64.0 N.	16.39 E.	13-14
Oran	*Algeria*	35.44 N.	0.41 w.	107
Oran	*Argentine Rep.*	22.59 S.	63.46 w.	143-44
Orange	*Florida*	29.26 N.	82.14 w.	129-30
Orange	*France*	44.7 N.	4.49 E.	51-52
Orange	*New Jersey*	40.44 N.	74.15 w.	133-34
Orange	*New S. Wales*	33.15 S.	149.10 E.	150
Orange, Cape	*Brazil*	4.27 N.	51.27 w.	141-42
Orange, Cape	*Patagonia*	52.34 S.	69.33 w.	143-44
Orange River	*South Africa*	30.0 S.	25.0 E.	117-18
Orange River Colony	*South Africa*	29.0 S.	27.0 E.	117-18
Oranienbaum	*Russia*	59.52 N.	29.45 E.	75-76
Oranienburg	*Prussia*	52.48 N.	13.10 E.	57-58
Oranmore	*Ireland*	53.16 N.	8.55 w.	43-44
Orari	*New Zealand*	44.0 S.	171.0 E.	153-54
Oravicza	*Hungary*	45.4 N.	21.43 E.	61-62
Orbe River	*Switzerland*	46.43 N.	6.26 E.	59-60
Orbec	*France*	49.1 N.	0.23 E.	49-50
Orbetello	*Italy*	42.27 N.	11.13 E.	69-70
Orbost	*Victoria*	38.0 S.	148.30 E.	149
Orchies	*France*	50.27 N.	3.16 E.	49-50
Orchilla Island	*Venezuela*	11.45 N.	66.10 w.	139-40
Orchy River	*Scotland*	56.23 N.	4.49 w.	41-42
Orco River	*Italy*	45.17 N.	7.47 E.	69-70
Ord of Caithness	*Scotland*	58.10 N.	3.35 w.	37-38
Ord River	*W. Australia*	13.0 S.	128.30 E.	147-48
Ordubad	*Transcaucasia*	38.53 N.	45.59 E.	75-76
Orduña	*Spain*	43.1 N.	3.12 w.	71-72
Ore Mountains	*See* Erzgebirge.			
Ore River	*Scotland*	56.8 N.	3.17 w.	41-42
Örebro	*Sweden*	59.16 N.	15.12 E.	73-74
Oregon, state	*United States*	44.0 N.	120.0 w.	131-32
Oregon City	*Oregon*	45.21 N.	122.55 w.	131-32
Orel	*Russia*	52.55 N.	36.7 E.	75-76
Orenburg	*Russia*	51.47 N.	55.12 E.	75-76
Orense	*Spain*	42.20 N.	7.40 w.	71-72
Orepuki	*New Zealand*	46.6 S.	167.47 E.	153-54
Öresund	*Sweden, &c.*	56.0 N.	12.40 E.	73-74
Oreti River	*New Zealand*	46.0 S.	168.16 E.	153-54
Orfani, Gulf of	*Turkey*	40.46 N.	24.0 E.	63-64
Orford	*England*	52.6 N.	1.32 E.	27-28
Orford	*Tasmania*	42.34 S.	147.48 E.	153-54
Orford	*Victoria*	38.9 S.	142.10 E.	149
Orford, Cape	*Oregon*	42.40 N.	124.30 w.	131-32
Orfordness	*England*	52.5 N.	1.35 E.	27-28
Organ Mts	*Brazil*	22.23 S.	42.46 w.	141-42
Orignal, L'	*Ontario*	45.32 N.	74.50 w.	126
Orihuela	*Spain*	38.5 N.	0.57 w.	71-72
Orillia	*Ontario*	44.36 N.	79.26 w.	126
Orin Nor (L.)	*Tibet*	34.50 N.	96.45 E.	99-100
Orinoco, Delta of the	*Venezuela*	9.30 N.	61.40 w.	139-40
Orinoco River	*Venezuela*	7.48 N.	66.0 w.	139-40
Orissa	*Bengal*	20.0 N.	86.0 E.	93-94
Oristano	*Italy*	39.54 N.	8.36 E.	67-68
Oristano, G. of	*Italy*	39.53 N.	8.30 E.	67-68
Orizaba	*Mexico*	18.39 N.	97.8 w.	135-36
Orizaba, Peak of	*Mexico*	19.2 N.	97.15 w.	135-36
Orkney Islands	*Scotland*	59.0 N.	3.0 w.	37-38
Orléanais, prov	*France*	48.0 N.	2.0 E.	49-50
Orleans	*France*	47.54 N.	1.55 E.	49-50
Orleans, L. of	*Quebec*	47.0 N.	71.0 w.	125
Orleansville	*Algeria*	36.6 N.	1.19 E.	107
Orlov Noss	*Russia*	67.11 N.	41.22 E.	75-76
Ormara	*Baluchistan*	25.16 N.	64.0 E.	79-80
Ormes Head, Gt.	*Wales*	53.20 N.	3.51 w.	31-32
Ormond	*New Zealand*	38.31 S.	177.57 E.	153-54
Ormondville	*New Zealand*	40.4 S.	176.15 E.	153-54
Ormskirk	*England*	53.34 N.	2.53 w.	25-26
Ormuz Island	*Persia*	27.5 N.	56.27 E.	81-82
Ormuz, Strait of	*Arabia, &c.*	26.30 N.	56.30 E.	81-82
Ornans	*France*	47.7 N.	6.11 E.	49-50
Orne, dep	*France*	48.40 N.	0.0	49-50
Orne River	*France*	48.50 N.	0.15 w.	49-50
Oro, province	*Ecuador*	4.0 S.	80.0 w.	139-40
Oronsay Island	*Scotland*	56.2 N.	6.15 w.	39-40
Orontes River	*Asiatic Turkey*	35.0 N.	36.50 E.	81-82
Orotava	*Canary Islands*	28.27 N.	16.38 w.	119-20
Oroya	*Peru*	11.12 S.	75.2 w.	139-40
Orpington	*England*	51.22 N.	0.6 E.	27-28
Orrell	*England*	53.32 N.	2.42 w.	25-26
Orroroo	*South Australia*	32.43 S.	138.31 E.	152
Orsk	*Russia*	51.10 N.	59.0 E.	75-76
Orsova, New	*Rumania*	44.41 N.	22.28 E.	63-64
Orsova, Old	*Hungary*	44.44 N.	22.18 E.	61-62
Orta, Lago d'	*Italy*	45.50 N.	8.23 E.	69-70
Ortegal, Cape	*Spain*	43.45 N.	7.53 w.	71-72
Ortelsburg	*Prussia*	53.34 N.	21.0 E.	57-58
Orthez	*France*	43.31 N.	0.47 w.	51-52
Ortler Spitze	*Austria*	46.30 N.	10.34 E.	61-62
Orton	*England*	54.58 N.	2.36 w.	23-24
Ortona	*Italy*	42.21 N.	14.26 E.	67-68
Oruba Island	*Venezuela*	12.30 N.	70.0 w.	139-40
Oruro	*Bolivia*	17.55 S.	67.24 w.	139-40
Orvieto	*Italy*	42.43 N.	12.6 E.	69-70
Orville	*Victoria*	36.45 S.	143.46 E.	149
Orwell River	*England*	52.0 N.	1.12 E.	27-28
Osage River	*Missouri*	38.15 N.	92.30 w.	129-30
Osaka	*Japan*	34.40 N.	135.32 E.	103-4
Osborne	*Isle of Wight*	50.45 N.	1.15 w.	29-30
Oscar Frederiksborg	*Stockholm*	59.20 N.	18.35 E.	73-74
Oscar Land	*Arctic Regions*	82.30 N.	50.0 E.	11
Oscarshamn	*Sweden*	57.14 N.	16.24 E.	73-74
Oschatz	*Saxony*	51.19 N.	13.7 E.	55-56
Oschersleben	*Prussia*	52.3 N.	11.13 E.	55-56
Oscott	*England*	52.33 N.	1.52 w.	29-30
Ösel (I.)	*Russia*	58.20 N.	22.30 E.	75-76
Osh	*Ferghana*	40.43 N.	72.35 E.	86
Oshima (I.)	*Liu Kiu Islands*	28.20 N.	129.20 E.	97-98
Oshkosh	*Wisconsin*	44.9 N.	88.26 w.	133-34
Osimo	*Italy*	43.30 N.	13.29 E.	69-70
Oskaloosa	*Iowa*	41.15 N.	92.39 w.	129-30
Osman Bazar	*Bulgaria*	43.8 N.	26.20 E.	63-64
Osmington	*England*	50.39 N.	2.23 w.	29-30
Osnabrück	*Germany*	52.17 N.	8.3 E.	55-56
Osorno	*Chile*	40.35 S.	73.12 w.	143-44
Ossa, Mount	*Greece*	39.45 N.	22.40 E.	65-66
Ossett	*England*	53.41 N.	1.35 w.	25-26
Ostashkov	*Russia*	57.8 N.	33.12 E.	75-76
Oste River	*Germany*	53.24 N.	9.12 E.	55-56
Ostende	*Belgium*	51.14 N.	2.56 E.	47
Osterdalen	*Norway*	61.2 N.	11.0 E.	73-74
Östergötland	*Sweden*	58.20 N.	15.40 E.	73-74
Österö	*Faroe Islands*	62.15 N.	6.55 w.	13-14
Osterode	*Hanover*	51.44 N.	10.14 E.	55-56
Osterode	*Prussia*	53.41 N.	19.57 E.	55-56
Österrisör	*Norway*	58.42 N.	9.15 E.	73-74
Östersund	*Sweden*	63.6 N.	14.42 E.	73-74
Ostia	*Italy*	41.46 N.	12.19 E.	69-70
Ostrau	*Austria*	48.59 N.	17.23 E.	61-62
Ostrog	*Russia*	50.21 N.	26.31 E.	75-76
Ostrogoslsk	*Russia*	50.52 N.	39.9 E.	75-76
Ostrovo	*Turkey*	40.48 N.	21.54 E.	63-64
Ostrowo	*Prussia*	51.48 N.	17.48 E.	57-58
Ostuni	*Italy*	40.46 N.	17.34 E.	67-68
Osuna	*Spain*	37.16 N.	5.7 w.	71-72
Oswego	*New York*	42.8 N.	76.19 w.	133-34
Oswestry	*England*	52.52 N.	3.4 w.	25-26
Otago and Harb.	*New Zealand*	45.15 S.	169.0 E.	153-54
Otaheite (Tahiti)	*Society Islands*	17.39 S.	149.30 w.	155-56
Otahuhu	*New Zealand*	36.56 S.	174.55 E.	153-54
Otaki	*New Zealand*	40.40 S.	175.6 E.	153-54
Otakia	*New Zealand*	45.59 S.	170.15 E.	153-54
Otarununai	*Japan*	43.0 N.	141.0 E.	103-4
Otautau	*New Zealand*	46.5 S.	167.57 E.	153-54
Otchakov	*Russia*	46.33 N.	31.33 E.	75-76
Othrys Mts	*Greece*	39.0 N.	22.30 E.	65-66
Otira Gorge	*New Zealand*	42.54 S.	171.35 E.	153-54
Otley	*England*	53.54 N.	1.42 w.	25-26
Otonabee	*Ontario*	44.17 N.	78.14 w.	126
Otorohanga	*New Zealand*	38.15 S.	175.0 E.	153-54
Otranto	*Italy*	40.8 N.	18.30 E.	67-68
Otranto, Str. of	*Italy*	40.0 N.	19.0 E.	67-68
Ottawa	*Illinois*	41.21 N.	88.45 w.	133-34
Ottawa	*Kansas*	38.33 N.	95.17 w.	129-30
Ottawa	*Ontario*	45.20 N.	75.43 w.	126
Ottawa River	*Ontario*	46.15 N.	78.20 w.	126
Ottensen	*Prussia*	53.36 N.	9.54 E.	55-56
Otter River	*England*	50.43 N.	3.17 w.	33-34
Otterbourne	*England*	51.1 N.	1.21 w.	29-30
Otterburn	*England*	55.15 N.	2.10 w.	23-24
Otterton	*England*	50.39 N.	3.18 w.	33-34
Ottery St. Mary	*England*	50.45 N.	3.16 w.	33-34
Ottilia River	*Ger. New Guinea*	4.30 S.	144.30 E.	145-46
Ottumwa	*Iowa*	41.2 N.	92.29 w.	129-30
Otway, Cape	*Victoria*	38.53 S.	143.37 E.	149
Otyikango	*Ger.S.-W.Africa*	22.6 S.	16.42 E.	117-18
Otyimbingue	*Ger.S.-W.Africa*	22.18 S.	16.6 E.	117-18
Oudenarde	*Belgium*	50.51 N.	3.36 E.	47
Oudh, prov.	*India*	26.0 N.	82.0 E.	91-92
Oudtshoorn	*Cape Colony*	33.37 S.	22.14 E.	117-18
Ouessant (Ushant) Island	*France*	48.28 N.	5.5 w.	49-50
Oughter, Lough	*Ireland*	54.0 N.	7.27 w.	43-44
Oughterard	*Ireland*	53.27 N.	9.20 w.	43-44
Oulart	*Ireland*	52.30 N.	6.24 w.	43-44
Oulton	*Suffolk*	52.29 N.	1.41 E.	27-28
Oulton	*Yorkshire*	53.45 N.	1.26 w.	25-26
Oundle	*England*	52.29 N.	0.28 w.	29-30
Our River	*Germany*	50.6 N.	6.6 E.	55-56
Ourimbah	*New S. Wales*	33.35 S.	152.53 E.	150
Ourique	*Portugal*	37.40 N.	8.6 w.	71-72
Ournie	*New S. Wales*	35.50 S.	147.56 E.	150
Ouro Preto	*Brazil*	20.18 S.	43.18 w.	141-42
Ourthe, River	*Belgium*	50.12 N.	5.59 E.	47
Ouse	*Tasmania*	42.30 S.	146.45 E.	153-54
Ouse River	*England*	53.43 N.	1.0 w.	25-26
Ouse River	*England*	52.40 N.	0.21 E.	27-28
Ouse River	*England*	51.0 N.	0.0	27-28
Out Skerries	*Shetland Is.*	60.26 N.	0.46 w.	37-38
Outardes, R. aux	*Quebec*	49.13 N.	68.34 w.	125
Outram	*New Zealand*	46.46 S.	170.16 E.	153-54
Ouvèze, River	*France*	44.10 N.	5.0 E.	51-52
Ovaherero	*Ger.S.-W.Africa*	20.30 S.	15.0 E.	117-18
Ovalle	*Chile*	30.33 S.	72.15 w.	143-44
Ovalu Island	*Fiji Islands*	16.53 S.	178.49 E.	153-54
Ovampo Land	*Ger.S.-W.Africa*	19.50 S.	15.0 E.	117-18
Ovar	*Portugal*	40.51 N.	8.38 w.	71-72
Ovens River	*Victoria*	36.25 S.	146.30 E.	149
Over	*England*	53.12 N.	2.53 w.	25-26
Over Darwen	*England*	53.45 N.	2.28 w.	25-26
Over Flakee I.	*Holland*	51.44 N.	4.10 E.	47
Overijssel, prov.	*Netherlands*	52.25 N.	6.30 E.	47
Overland Corner	*South Australia*	34.10 S.	40.25 E.	152
Overton	*England*	51.14 N.	1.16 w.	29-30
Overton	*Wales*	52.58 N.	2.57 w.	31-32
Overtown	*Scotland*	55.46 N.	3.55 w.	41-42
Oviedo	*Spain*	43.22 N.	5.57 w.	71-72
Ovoca, Vale of	*Ireland*	52.50 N.	6.12 w.	43-44
Owaka	*New Zealand*	46.5 S.	169.5 E.	153-54
O-Wassa	*See* Clarence Peak.			
Owego	*New York*	43.23 N.	76.36 w.	133-34
Owel, Lake	*Ireland*	53.34 N.	7.22 w.	43-44
Owen Sound	*Ontario*	44.40 N.	81.0 w.	126
Owen Stanley Ra.	*New Guinea*	9.12 S.	147.35 E.	151
Owenkillew R.	*Ireland*	54.44 N.	7.20 w.	43-44
Owenmore River	*Ireland*	54.8 N.	9.46 w.	43-44
Owenreagh R.	*Ireland*	54.42 N.	7.8 w.	43-44
Owensborough	*Kentucky*	37.47 N.	87.2 w.	133-34
Owosso	*Michigan*	43.0 N.	84.12 E.	133-34
Owston Ferry	*England*	53.29 N.	0.47 w.	25-26
Owthorn	*England*	53.44 N.	0.2 E.	25-26
Owyhee River	*Oregon*	42.30 N.	117.40 w.	131-32
Ox Mountains	*Ireland*	54.7 N.	8.55 w.	43-44
Oxenhope	*England*	53.49 N.	1.57 w.	25-26
Oxford	*Mississippi*	34.22 N.	89.32 w.	129-30
Oxford	*New Zealand*	43.22 S.	172.14 E.	153-54
Oxford and co.	*England*	51.46 N.	1.16 w.	29-30
Oxley	*Queensland*	27.33 S.	152.57 E.	151
Oxley	*Victoria*	36.28 S.	146.27 E.	149
Oxus River	*See* Amu Darya.			
Oxwich & Bay	*Wales*	51.33 N.	4.10 w.	31-32
Oyapoc River	*Brazil*	4.25 N.	51.35 w.	141-42
Oykel River	*Scotland*	57.58 N.	4.32 w.	37-38
Oyster Bay	*New York*	40.53 N.	73.30 w.	133-34
Oyster Bay	*Tasmania*	42.10 S.	148.10 E.	153-54
Oyster Cove	*Tasmania*	43.6 S.	147.15 E.	153-54
Oyster Haven	*Ireland*	51.41 N.	8.28 w.	43-44
Oystermouth	*Wales*	51.35 N.	4.0 w.	31-32
Oysterville	*Washington*	46.15 N.	124.40 w.	131-32
Ozark Mountains	*Missouri*	37.0 N.	91.30 w.	129-30
Ozieri	*Sardinia*	40.35 N.	9.1 E.	67-68
Paarl	*Cape Colony*	33.39 S.	18.54 E.	117-18
Pabay	*Scotland*	57.17 N.	5.53 w.	35-36
Pabbay Island	*Scotland*	57.48 N.	7.11 w.	35-36
Pabna	*Bengal*	24.0 N.	89.17 E.	91-92
Pacaraima, Sierra	*Brazil*	4.0 N.	63.30 w.	139-40
Pacasmayu	*Peru*	7.10 S.	79.45 w.	139-40
Pacaya Volcano	*Guatemala*	14.22 N.	90.36 w.	135-36
Pach Padra	*Rajputana*	26.0 N.	71.0 E.	89-90
Pachacamac	*Peru*	12.15 S.	74.38 w.	139-40
Pachitea River	*Peru*	10.0 S.	75.5 w.	139-40
Pachora	*Bombay*	20.38 N.	75.18 E.	93-94
Pachuca	*Mexico*	20.5 N.	98.50 w.	135-36
Padang	*Sumatra*	0.59 S.	100.18 E.	96
Padaran, Cape	*Cochin China*	11.11 N.	108.57 E.	95
Pa-daung	*Burma*	18.41 N.	95.10 E.	95
Paddington	*W. Australia*	30.29 S.	121.20 E.	147-48
Paderborn	*Prussia*	51.43 N.	8.45 E.	55-56
Padra	*Baroda*	22.15 N.	73.7 E.	89-90
Padre Island	*Texas*	27.0 N.	97.15 w.	131-32
Padstow	*England*	50.33 N.	4.56 w.	33-34
Padua	*Italy*	45.24 N.	11.53 E.	69-70
Paducah	*Kentucky*	37.7 N.	88.41 w.	133-34
Padula	*Italy*	40.20 N.	15.39 E.	67-68
Paekhoi Mts.	*Russia*	69.30 N.	63.0 E.	75-76
Pæstum	*Italy*	40.24 N.	15.1 E.	67-68
Pagan	*Burma*	21.10 N.	95.0 E.	95
Pago Island	*Austria*	44.30 N.	14.58 E.	61-62
Pago-pago	*Samoa*	14.20 S.	170.43 w.	155-56
Pahang	*Malay Peninsula*	3.35 N.	103.17 E.	95
Pahaua River	*New Zealand*	41.24 S.	175.40 E.	153-54
Pahautanui	*New Zealand*	41.8 S.	175.15 E.	153-54
Pahi	*New Zealand*	37.0 S.	175.0 E.	153-54
Pahiatua	*New Zealand*	40.25 S.	175.57 E.	153-54
Pahra	*Bundelkhand*	25.23 N.	80.18 E.	91-92
Päijänne, Lake	*Finland*	61.30 N.	25.10 E.	75-76
Paik-to-San	*Korea*	41.58 N.	128.0 E.	103-4
Pailon Harbour	*Ecuador*	1.18 S.	79.6 w.	139-40
Paimbœuf	*France*	47.17 N.	2.2 w.	49-50
Painswick	*England*	51.47 N.	2.12 w.	29-30
Painted Desert	*Arizona*	36.30 N.	112.0 w.	131-32
Paisley	*Ontario*	44.18 N.	81.24 w.	126
Paisley	*Scotland*	55.51 N.	4.26 w.	41-42
Paithan	*Haidarabad*	19.28 N.	75.26 E.	93-94
Pajares	*Spain*	43.0 N.	5.39 w.	71-72
Pakenham	*Ontario*	45.17 N.	76.22 w.	126
Pakenham	*Victoria*	38.6 S.	145.31 E.	149
Pakhoi	*China*	21.32 N.	109.17 E.	101-2
Pak-nam	*Siam*	13.32 N.	100.35 E.	95
Pakokku	*Burma*	21.42 N.	95.7 E.	95
Pakpattan	*Punjab*	30.21 N.	73.26 E.	89-90
Palakol	*Madras*	16.31 N.	81.46 E.	93-94
Palamau	*Bengal*	23.52 N.	83.57 E.	91-92
Palamkotta	*Madras*	8.42 N.	77.46 E.	93-94
Palamos	*Spain*	41.53 N.	2.5 E.	71-72
Palampur	*Punjab*	32.7 N.	76.35 E.	89-90
Palanpur	*Bombay*	24.12 N.	72.28 E.	89-90
Palapye	*Bechuanaland*	22.38 S.	27.20 E.	117-18
Palar River	*Madras*	12.52 N.	79.31 E.	93-94
Palatinate	*Germany*	49.25 N.	7.55 w.	55-56
Palatine	*Ireland*	52.52 N.	6.52 w.	43-44
Palawan Island	*Philippine Is.*	10.0 N.	119.0 E.	96
Paldeo	*Bundelkhand*	25.6 N.	80.51 E.	91-92
Palembang	*Sumatra*	3.0 S.	104.39 E.	96
Paleneia	*Spain*	42.26 N.	4.26 w.	71-72

		Lat.	Long.	Map
Palenque	*Mexico*	17.12 N.	91.53 w.	135-36
Palermo	*Italy*	38.7 N.	13.22 E.	67-68
Palermo	*Ontario*	43.26 N.	79.52 w.	126
Palestine	*Asiatic Turkey*	32.0 N.	35.0 E.	81 82
Palestine	*Texas*	31.46 N.	95.37 w.	129 30
Palestrina	*Italy*	41.47 N.	12.54 E.	69 70
Palghat Gap	*Madras*	10.45 N.	76.43 E.	93 94
Palghur	*Bombay*	19.45 N.	72.48 E.	93-94
Pali	*Rajputana*	25.46 N.	73.25 E.	89 90
Palitana	*Bombay*	20.31 N.	71.53 E.	89-90
Palk Strait	*Madras*	10.5 N.	80.0 E.	93-94
Palkonda	*Madras*	18.36 N.	83.48 E.	93-94
Pallanza	*Italy*	45.55 N.	9.33 E.	69-70
Pallas Grean	*Ireland*	52.33 N.	8.20 w.	43-44
Pallaskenry	*Ireland*	52.38 N.	8.32 w.	43-44
Palliser, Cape	*New Zealand*	41.35 S.	175.15 E.	153 54
Palliser Bay	*New Zealand*	41.25 S.	175.5 E.	153-54
Palma	*Brazil*	12.40 S.	47.50 w.	141-42
Palma	*Spain*	39.35 N.	2.43 E.	71-72
Palma Island	*Canary Islands*	28.42 N.	17.52 w.	119 20
Palmares	*Brazil*	8.45 S.	35.25 w.	153-54
Palmas, Cape	*Liberia*	4.22 N.	7.44 w.	109-10
Palmas, Gulf of	*Italy*	39.0 N.	8.30 E.	67 68
Palmella	*Portugal*	38.34 N.	8.57 w.	71-72
Palmer	*Queensland*	16.4 S.	144.20 E.	151
Palmer	*South Australia*	34.52 S.	139.11 E.	152
Palmerston	*Ireland*	53.21 N.	6.27 w.	43 44
Palmerston	*New Zealand*	40.21 S.	175.38 E.	153-54
Palmerston	*New Zealand*	45.30 S.	171.0 E.	153-54
Palmerston	*N. Territory, S. Australia*	12.28 S.	130.51 E.	147-48
Palmerston	*Ontario*	43.50 N.	80.54 w.	126
Palmerston, Cape	*Queensland*	21.33 S.	149.30 E.	151
Palmerstown	*Ireland*	54.14 N.	9.13 w.	43-44
Palmerville	*Queensland*	16.0 S.	144.0 E.	151
Palmi	*Italy*	38.22 N.	15.51 E.	67-68
Palmyra Island	*Pacific Ocean*	6.0 N.	162.8 w.	155-56
Palmyra Point	*Ceylon*	9.49 N.	80.10 E.	93-94
Palni	*Madras*	10.27 N.	77.33 E.	93-94
Palos	*Spain*	37.11 N.	6.50 w.	71-72
Palos, Cape de	*Spain*	37.37 N.	0.36 w.	71-72
Palpaigari	*Bengal*	26.34 N.	85.50 E.	91 92
Palti, Lake	*Tibet*	29.30 N.	90.10 E.	99-100
Palwal	*Punjab*	28.9 N.	77.22 E.	89 90
Pambam	*Madras*	9.17 N.	79.15 E.	93-94
Pambula	*New S. Wales*	36.49 S.	149.57 E.	150
Pamidi	*Madras*	14.57 N.	77.39 E.	93 94
Pamiers	*France*	43.6 N.	1.36 E.	51-52
Pamir Plateau	*Central Asia*	39.0 N.	73.0 E.	86
Pamlico Sound	*North Carolina*	35.13 N.	76.0 w.	133-34
Pampas, The	*Argentine Rep.*	36.30 S.	61.0 w.	143-44
Pamplona	*Colombia*	7.13 N.	72.59 w.	139-40
Pamplona	*Spain*	42.50 N.	1.12 w.	71-72
Pan Guajaibon	*Cuba*	22.50 N.	82.30 w.	135 36
Panama	*Colombia*	8.59 N.	79.32 w.	139-40
Panama, Gulf of	*Colombia*	8.0 N.	79.20 w.	139-40
Panama, Isthmus of	*Colombia*	9.10 N.	79.0 w.	139-40
Panaria Island	*Italy*	38.39 N.	15.3 E.	67 68
Panaro River	*Italy*	44.52 N.	11.18 E.	69-70
Panay Island	*Philippines*	11.10 N.	122.30 E.	96
Pancsova	*Hungary*	44.57 N.	20.40 E.	61-62
Panderma	*Asiatic Turkey*	40.18 N.	27.57 E.	81-82
Pandharpur	*Bombay*	17.39 N.	75.21 E.	93-94
Pangani	*Ger. E. Africa*	5.17 S.	38.52 E.	115-16
Pangkar Islands. *See* Dindings.				
Panié, Mont	*New Caledonia*	20.36 S.	165.50 E.	145-46
Panipat	*Punjab*	29.23 N.	77.1 E.	89-90
Panjim	*India. See* Goa.			
Panmure	*New Zealand*	36.48 S.	174.58 E.	153-54
Panmure	*Victoria*	38.19 S.	142.41 E.	149
Panna	*Bundelkhand*	24.44 N.	80.14 E.	91-92
Pantar Island	*Dutch E. Indies.*	8.23 S.	124.6 E.	96
Pantellaria I.	*Italy*	36.48 N.	12.0 E.	67-68
Panwel	*Bombay*	18.59 N.	73.9 E.	93-94
Paola	*Kansas*	38.35 N.	94.54 w.	129-30
Papa	*Hungary*	47.20 N.	17.28 E.	61-62
Papa, Monte	*Italy*	40.5 N.	15.54 E.	67-68
Papa Stour	*Scotland*	60.20 N.	1.42 w.	37-38
Papa Westra	*Scotland*	59.21 N.	2.23 w.	37-38
Paparoa Range	*New Zealand*	42.0 S.	171.40 E.	153-54
Papeete	*Society Islands*	17.32 S.	149.34 w.	155-56
Papenburg	*Prussia*	53.4 N.	7.26 E.	55-56
Paposo	*Chile*	25.1 S.	70.33 w.	143-44
Paps, The	*Ireland*	52.1 N.	9.18 w.	43-44
Paps of Jura	*Scotland*	55.53 N.	6.1 w.	39-40
Papua, Gulf of	*New Guinea*	9.0 S.	145.0 E.	151
Par	*England*	50.21 N.	4.22 w.	33-34
Para	*Brazil*	1.28 S.	48.24 w.	141-42
Para, Rio	*Brazil*	1.0 S.	48.20 w.	141-42
Paracatu	*Brazil*	17.8 S.	47.3 w.	141-42
Paracel Islands	*S. China Sea*	16.0 N.	112.0 E.	97-98
Paragua Island	*See* Palawan.			
Paragua River	*Venezuela*	5.30 N.	63.30 w.	139-40
Paraguana Penin.	*Venezuela*	12.0 N.	70.0 w.	139-40
Paraguassu River	*Brazil*	12.40 S.	40.40 w.	141-42
Paraguay, rep	*South America*	25.0 S.	56.0 w.	143-44
Paraguay River	*Brazil*	15.0 S.	57.0 w.	141-42
Parahyba	*Brazil*	6.58 S.	34.59 w.	141-42
Parahyba, state	*Brazil*	7.0 S.	37.0 w.	141-42
Parahyba, Rio	*Brazil*	21.40 S.	40.50 w.	141-42
Paramaribo	*Dutch Guiana*	6.44 N.	54.59 w.	141-42
Parana	*Argentine Rep.*	31.45 S.	60.38 w.	143-44
Parana, state	*Brazil*	25.0 S.	53.0 w.	143-44
Parana River	*Brazil*	20.0 S.	50.0 w.	141-42
Paranagua	*Brazil*	25.33 S.	48.24 w.	143-44
Paranahyba	*Brazil*	2.58 S.	41.38 w.	141-42
Paranahyba R.	*Brazil*	7.0 S.	44.0 w.	141-42
Paranapanema R.	*Brazil*	22.35 S.	52.0 w.	141-42
Parantij	*Bombay*	23.26 N.	72.54 E.	89-90
Parasnath	*Bengal*	23.58 N.	86.11 E.	91-92
Parattah	*Tasmania*	42.18 N.	147.28 E.	153-54
Paratwara	*Berar*	21.18 N.	77.33 E.	89-90
Paravur	*Travancore*	10.9 N.	76.16 E.	93-94
Paray-le-Monial	*France*	46.27 N.	4.9 E.	51-52
Parbaini	*Haidarabad*	19.20 N.	76.53 E.	93-94
Parchim	*Germany*	53.26 N.	11.41 E.	55-56
Pardo River	*Brazil*	29.58 S.	53.0 w.	143-44
Pardubitz	*Bohemia*	50.3 N.	15.46 E.	61-62
Pare Mts	*Ger. E. Africa*	4.0 S.	37.35 E.	115-16
Parenzo	*Austria*	45.14 N.	13.37 E.	61-62
Parga	*Turkey*	39.16 N.	20.51 E.	63-64
Parham	*England*	52.12 N.	1.21 E.	27-28
Paria, Gulf of	*Venezuela*	10.20 N.	67.30 w.	139-40
Paria, Lake	*Bolivia*	18.0 S.	67.13 w.	139-40
Parima River	*Brazil*	3.40 N.	63.30 w.	139-40
Pariña, Punta	*Peru*	4.45 S.	81.25 w.	139-40
Paris	*France*	48.50 N.	2.20 E.	49-50
Paris	*Kentucky*	38.8 N.	84.13 w.	133-34
Paris	*Ontario*	43.11 N.	80.29 w.	126
Paris	*Texas*	33.35 N.	95.32 w.	129-30
Parit Jawa	*Johor*	1.47 N.	103.42 E.	95
Parker's Range	*W. Australia*	31.39 S.	119.35 E.	147-48
Parkersburg	*West Virginia*	39.15 N.	81.30 w.	133-34
Parkes	*New S. Wales*	33.9 S.	148.17 E.	150
Parkhill	*Ontario*	43.8 N.	81.40 w.	126
Parla Kimedi	*Madras*	18.47 N.	84.8 E.	93-94
Parlakot	*Central Provinces*	19.47 N.	80.43 E.	93-94
Parma	*Italy*	44.48 N.	10.19 E.	69-70
Parnagua	*Brazil*	9.0 S.	44.10 w.	141-42
Parnassus, Mt.	*Greece*	38.31 N.	28.37 E.	65-66
Parole	*Bombay*	20.56 N.	75.15 E.	93-94
Paros Island	*Greece*	37.2 N.	25.11 E.	65-66
Parramatta	*New S. Wales*	33.49 S.	151.1 E.	150
Parret River	*England*	51.5 N.	2.55 w.	33-34
Parrsborough	*Nova Scotia*	45.24 N.	64.6 w.	127
Parru River	*Queensland*	29.0 S.	143.50 E.	151
Parry Islands	*Franklin, Canada*	75.0 N.	105.0 w.	123-24
Parry Sound	*Ontario*	45.20 N.	80.15 w.	126
Parsonstown	*Ireland*	53.7 N.	7.54 w.	43-44
Partabgarh	*Oudh*	25.34 N.	81.59 E.	91-92
Partabgarh	*Rajputana*	24.22 N.	74.52 E.	89-90
Partanna	*Sicily*	37.43 N.	12.53 E.	67-68
Parthenay	*France*	46.39 N.	0.15 w.	49-50
Partick	*Scotland*	55.53 N.	4.19 w.	41-42
Partinico	*Italy*	38.2 N.	13.7 E.	67-68
Parton	*England*	54.33 N.	3.35 w.	23-24
Partry Mts	*Ireland*	53.40 N.	9.30 w.	43-44
Paru River	*Brazil*	0.0	54.0 w.	141-42
Parua Bay	*New Zealand*	35.45 S.	174.30 E.	153-54
Parvatipur	*Madras*	18.47 N.	83.28 E.	93-94
Parys Mt	*Wales*	53.23 N.	4.22 w.	31-32
Pas de Calais, dep.	*France*	50.30 N.	2.30 E.	49-50
Pasadena	*California*	34.3 N.	118.5 w.	131-32
Pasamayo, Punta	*Peru*	11.39 S.	77.14 w.	139-40
Pascagoula R.	*Mississippi*	30.40 N.	88.37 w.	129-30
Pasco	*Peru*	10.38 S.	75.47 w.	139-40
Pasewalk	*Prussia*	53.30 N.	13.59 E.	55-56
Pasion, R. de la	*Guatemala*	15.50 N.	90.8 w.	135-36
Pasir	*Borneo*	2.2 S.	116.14 E.	96
Pasman Island	*Dalmatia*	43.57 N.	15.20 E.	61-62
Paso del Norte, El	*Mexico*	31.44 N.	106.31 w.	135-36
Paspebiac	*Quebec*	48.4 N.	65.10 w.	125
Pasrur	*Punjab*	32.16 N.	74.43 E.	89-90
Passage	*Ireland*	52.14 N.	6.59 w.	43-44
Passage West	*Ireland*	51.52 N.	8.23 w.	43-44
Passaic	*New Jersey*	40.50 N.	74.7 w.	133-34
Passamaquoddy Bay	*New Brunswick*	45.5 N.	67.0 w.	127
Passarge River	*Prussia*	54.8 N.	20.0 E.	57-58
Passau	*Bavaria*	48.34 N.	13.28 E.	55-56
Passero, Cape	*Italy*	36.42 N.	15.8 E.	67-68
Pastassa River	*Ecuador*	4.0 S.	76.45 w.	139-40
Pasterze Glacier	*Austria*	47.4 N.	12.43 E.	61-62
Pasto	*Colombia*	1.16 N.	77.20 w.	139-40
Patagonia	*Argentine Rep.*	44.30 S.	70.0 w.	143-44
Patan	*Bombay*	22.4 N.	71.26 E.	89-90
Patani	*Malay Peninsula*	6.56 N.	101.2 E.	95
Patapediae River	*Quebec*	47.55 N.	67.32 w.	125
Patar	*Wales*	51.40 N.	4.57 w.	31-32
Pataz	*Peru*	7.32 S.	77.38 w.	139-40
Patea	*New Zealand*	39.43 S.	174.27 E.	153-54
Pateley Bridge	*England*	54.5 N.	1.45 w.	23-24
Paterno	*Sicily*	37.32 N.	14.53 E.	67-68
Paterson	*New Jersey*	40.56 N.	74.7 w.	133-34
Paterson	*New S. Wales*	32.39 S.	151.40 E.	150
Paterson Inlet	*New Zealand*	46.56 S.	168.0 E.	153-54
Patersonia	*Tasmania*	41.18 S.	147.21 E.	153-54
Pathhead	*Scotland*	55.52 N.	2.59 w.	41-42
Patia River	*Colombia*	2.0 N.	78.28 w.	139-40
Patiala	*Punjab*	30.20 N.	76.25 E.	89-90
Patillos	*Chile*	20.45 S.	70.13 w.	143-44
Pathankot	*Punjab*	32.17 N.	75.42 E.	89-90
Patkoi Mts	*Burma*	26.0 N.	95.0 E.	95
Patmos Island	*Asiatic Turkey*	37.20 N.	26.33 E.	81-82
Patna	*Bengal*	25.37 N.	85.12 E.	91-92
Patna	*Central Provinces*	20.42 N.	83.10 E.	91-92
Patna	*Scotland*	55.21 N.	4.30 w.	41-42
Patos, Lagoa dos	*Brazil*	31.0 S.	51.15 w.	141-42
Patras	*Greece*	38.14 N.	21.44 E.	65-66
Patras, Gulf of	*Greece*	38.15 N.	21.37 E.	65-66
Patri	*Bombay*	23.11 N.	71.50 E.	89-90
Patricroft	*England*	53.29 N.	2.21 w.	25-26
Patrington	*England*	53.41 N.	0.1 w.	25-26
Patta Island	*British E. Africa*	2.17 S.	40.51 E.	115-16
Pattapattu	*Madras*	8.43 N.	77.43 E.	93-94
Patterdale	*England*	54.32 N.	2.55 w.	23-24
Patutahi	*New Zealand*	38.39 S.	177.58 E.	153-54
Patzeuaro Lake	*Mexico*	19.2 N.	101.24 w.	135-36
Pau	*France*	43.18 N.	0.20 w.	51-52
Pauillac	*France*	45.13 N.	0.43 w.	51-52
Paulo Affonso	*Brazil*	8.0 S.	39.0 w.	141-42
Paumotu Islands	*Pacific Ocean*	17.0 S.	140.0 w.	155-56
Paung-deh	*Burma*	18.28 N.	95.34 E.	95
Paung-gyi	*Burma*	17.20 N.	96.12 E.	95
Pauni	*Central Provinces*	20.48 N.	79.40 E.	91-92
Pausa	*Peru*	15.6 S.	72.58 w.	139-40
Pausa	*Saxony*	50.35 N.	12.1 E.	55-56
Paute River	*Ecuador*	2.48 S.	78.0 w.	139-40
Pavia	*Italy*	45.11 N.	9.9 E.	69-70
Pavlograd	*Russia*	48.31 N.	35.53 E.	75-76
Pavlovsk	*Russia*	52.42 N.	47.8 E.	75-76
Pawtucket	*Rhode Island*	41.50 N.	71.22 w.	133-34
Paxo Island	*Greece*	39.12 N.	20.10 E.	65-66
Payerne	*Switzerland*	46.48 N.	6.56 E.	59-60
Payneham	*South Australia*	34.55 S.	138.39 E.	152
Pays de Caux	*France*	49.50 N.	1.0 E.	49-50
Paysandu	*Uruguay*	32.27 S.	58.6 w.	143-44
Payta	*Peru*	5.0 S.	81.7 w.	139-40
Paz, La	*Mexico*	24.10 N.	110.20 w.	135-36
Peabody	*Massachusetts*	42.31 N.	71.0 w.	133-34
Peace River	*Athabasca*	59.0 N.	115.0 w.	128
Peace River	*South Carolina*	33.20 N.	79.20 w.	129-30
Peak, The	*England*	53.23 N.	1.53 w.	25-26
Peak Hill	*New S. Wales*	32.33 S.	148.49 E.	150
Peak Hill	*W. Australia*	25.38 S.	118.0 E.	147-48
Peake, The	*South Australia*	27.55 S.	135.50 E.	152
Peakhurst	*New S. Wales*	33.50 S.	151.2 E.	150
Pearl Island	*Colombia*	8.30 N.	79.0 w.	139-40
Pearl River	*Mississippi*	30.46 N.	89.44 w.	129-30
Pe-chi-li, Gulf of	*China*	38.30 N.	119.0 E.	101-2
Pe-chi-li, prov	*China*	38.30 N.	115.0 E.	101-2
Pe-chi-li, Str. of	*China*	38.0 N.	121.0 E.	101-2
Pechora River	*Russia*	65.0 N.	57.0 E.	75-76
Peeos River	*Texas*	31.20 N.	102.50 w.	131-32
Pedda Kimedi	*Madras*	19.18 N.	84.30 E.	93-94
Peddapur	*Madras*	17.5 N.	82.11 E.	93-94
Pedce, Little, R.	*North Carolina*	33.50 N.	79.10 w.	133-34
Pedernales	*Ecuador*	0.12 N.	79.56 w.	139-40
Pederneira	*Portugal*	39.35 N.	9.6 w.	71-72
Pedras	*Brazil*	9.20 S.	35.40 w.	141-42
Pedro Affonso	*Brazil*	8.0 S.	48.30 w.	141-42
Pedro Bank	*Caribbean Sea*	17.0 N.	78.20 w.	135-36
Pedrogão	*Portugal*	39.57 N.	7.58 w.	71-72
Pedrotallagalla, Mount	*Ceylon*	7.5 N.	80.38 E.	93-94
Peebles and co.	*Scotland*	55.38 N.	3.13 w.	41-42
Peekskill	*New York*	41.17 N.	73.58 w.	133-34
Peel	*Isle of Man*	54.13 N.	4.42 w.	23-24
Peel	*W. Australia*	32.28 S.	115.48 E.	147-48
Peel Fell	*England*	55.17 N.	2.34 w.	23-24
Peel River	*New S. Wales*	30.58 S.	150.46 E.	150
Peene River	*Prussia*	53.58 N.	13.20 E.	55-56
Pegasus Bay	*New Zealand*	43.20 S.	172.42 E.	153-54
Pegasus, Port	*New Zealand*	47.15 S.	167.44 E.	153-54
Pegau	*Saxony*	51.10 N.	12.15 E.	55-56
Pegnitz River	*Bavaria*	49.27 N.	11.10 E.	55-56
Pegu	*Burma*	17.20 N.	96.30 E.	95
Pegu Yoma (Mts.)	*Burma*	20.0 N.	96.0 E.	95
Pei-ho (River)	*China*	38.58 N.	117.42 E.	101-2
Peine	*Prussia*	52.19 N.	10.12 E.	55-56
Peint	*Bombay*	20.17 N.	73.30 E.	89-90
Peipus, Lake	*Russia*	58.35 N.	27.30 E.	75-76
Pekan	*Pahang, Malay Peninsula*	3.29 N.	103.20 E.	95
Pekin	*Illinois*	40.43 N.	89.34 w.	133-34
Peking	*China*	39.59 N.	116.29 E.	101-2
Pelagonisi (I.)	*Greece*	39.20 N.	24.5 E.	65-66
Pelagosa Island	*Dalmatia*	42.23 N.	16.17 E.	61-62
Pelee Island	*Ontario*	41.46 N.	82.45 w.	126
Pelew Islands	*Pacific Ocean*	7.0 N.	134.13 E.	145-46
Pelion, Mount	*Greece*	39.26 N.	23.3 E.	63-64
Pella	*Cape Colony*	29.6 S.	19.11 E.	117-18
Pelly River	*Yukon, Canada*	62.0 N.	132.0 w.	123-24
Peloponnesus	*Greece*	37.28 N.	22.10 E.	65-66
Peloritanian Mts.	*Sicily*	38.0 N.	15.0 E.	67-68
Pelorus Sound	*New Zealand*	41.0 S.	174.2 E.	153-54
Pelotas	*Brazil*	31.38 S.	52.24 w.	143-44
Pelvoux, Mont	*France*	44.53 N.	6.24 E.	51-52
Pemba Island	*East Africa*	5.0 S.	39.40 E.	115-16
Pemberton	*British Columbia*	50.20 N.	122.40 w.	128
Pembina	*North Dakota*	48.59 N.	97.5 w.	131-32
Pembrey	*Wales*	51.42 N.	4.17 w.	31-32
Pembridge	*England*	52.13 N.	2.54 w.	31-32
Pembroke	*New Zealand*	44.39 S.	169.15 E.	153-54
Pembroke	*Ontario*	45.46 N.	77.4 w.	126
Pembroke and co.	*Wales*	51.40 N.	4.54 w.	31-32
Peña Golosa	*Spain*	40.18 N.	0.25 w.	71-72
Peña Javlambre	*Spain*	40.5 N.	0.55 w.	71-72
Penafiel	*Portugal*	41.14 N.	8.11 w.	71-72
Peñalara	*Spain*	40.53 N.	3.55 w.	71-72
Penang Island	*Malay Arch.*	5.25 N.	100.14 E.	95
Penaro River	*Italy*	44.52 N.	11.15 E.	67-68
Penarth	*Wales*	51.27 N.	3.10 w.	31-32
Peñas, C. de	*Spain*	43.42 N.	5.48 w.	71-72
Peñas de Europa	*Spain*	43.9 N.	4.45 w.	71-72
Penas, Gulf of	*Chile*	47.25 S.	74.30 w.	143-44
Pencader	*Wales*	52.1 N.	4.14 w.	31-32
Pendennis Castle	*England*	50.8 N.	5.3 w.	33-34
Pendle Hill	*England*	53.53 N.	2.17 w.	25-26
Pendra	*Central Provinces*	22.46 N.	82.0 E.	91-92
Penedo	*Brazil*	10.2 S.	36.34 w.	141-42
Penelegyr Point	*Wales*	51.57 N.	5.12 w.	31-32
Penguin	*Tasmania*	41.7 S.	146.6 E.	153-54
Peniche	*Portugal*	39.21 N.	9.24 w.	71-72
Penicuik	*Scotland*	55.50 N.	3.14 w.	41-42
Penielheugh	*Scotland*	55.32 N.	2.33 w.	41-42
Penig	*Saxony*	50.56 N.	12.42 E.	55-56
Peñiseola	*Spain*	40.24 N.	0.25 E.	71-72
Penistone	*England*	53.31 N.	1.38 w.	25-26
Penjdeh	*Asiatic Russia*	35.58 N.	62.45 E.	86
Penkridge	*England*	52.44 N.	2.7 w.	25-26
Penmaenmawr	*Wales*	53.15 N.	3.57 w.	31-32
Penmarch, Pointe	*France*	47.50 N.	4.25 w.	49-50
Penner River	*Madras*	14.35 N.	80.8 E.	93-94
Penner River	*Madras*	12.10 N.	78.30 E.	93-94
Pennine Chain	*England*	54.15 N.	2.25 w.	23-24
Pennsylvania	*United States*	41.0 N.	77.30 w.	133-34
Penobscot River	*Maine*	45.10 N.	68.40 w.	133-34
Penola	*South Australia*	37.22 S.	140.47 E.	152
Penpont	*Scotland*	55.14 N.	3.50 w.	41-42
Penrhyn	*Wales*	53.14 N.	4.6 w.	31-32
Penrhyn Island	*Pacific Ocean*	8.58 S.	158.10 w.	155-56
Penrith	*England*	54.41 N.	2.45 w.	23-24
Penrith	*New S. Wales*	33.45 S.	150.44 E.	150
Penryn	*England*	50.10 N.	5.7 w.	33-34
Pensacola	*Florida*	30.27 N.	87.23 w.	129-30
Pensacola Bay	*Florida*	30.20 N.	87.13 w.	129 30
Penshurst	*England*	51.12 N.	0.12 E.	27-28
Penshurst	*Victoria*	37.51 S.	142.16 E.	149
Pentedactylon. Mts.	*Greece*	37.0 N.	22.21 E.	65-66

		Lat.	Long.	Map
Penticton	British Columbia	49.26 N.	119.30 w.	128
Pentland	Queensland	20.33 S.	145.25 E.	151
Pentland Firth	Scotland	58.42 N.	3.0 w.	37-38
Pentland Hills	Scotland	55.50 N.	3.20 w.	41-42
Pentland Skerries	Scotland	58.41 N.	2.55 w.	37-38
Penukonda	Madras	14.5 N.	77.38 E.	93-94
Penwortham	South Australia	33.56 S.	138.40 E.	152
Pen-y-ghent (Mt.)	England	54.10 N.	2.15 w.	23-24
Penza	Russia	53.10 N.	45.3 E.	75-76
Penzance	England	50.7 N.	5.33 w.	33-34
Peoria	Illinois	40.41 N.	89.36 w.	133-34
Pera	See Constantinople.			
Peradeniya	Ceylon	7.16 N.	80.35 E.	93-94
Perak	Malay Peninsula	4.45 N.	101.6 E.	95
Percé	Quebec	48.33 N.	64.15 w.	125
Perdido River	Alabama	30.43 N.	87.30 w.	129-30
Perdu, Mont	Spain, &c.	42.40 N.	0.0	71-72
Perekop	Russia	46.8 N.	33.40 E.	75-76
Perekop, Gulf of	Russia	45.50 N.	32.40 E.	75-76
Pereslavl	Russia	56.43 N.	38.54 E.	75-76
Pergamino	Argentine Rep.	34.48 S.	60.31 w.	143-44
Pergamus	See Bergama.			
Periaslav	Russia	50.6 N.	31.31 E.	75-76
Peribonea River	Quebec	49.5 N.	71.40 w.	125
Périgueux	France	45.11 N.	0.44 E.	51-52
Perim Island	Red Sea	12.38 N.	43.20 E.	79-80
Periyakulam	Madras	10.7 N.	77.35 E.	93-94
Perleberg	Prussia	53.4 N.	11.51 E.	55-56
Perm	Russia	58.1 N.	56.32 E.	75-76
Pernambuco	Brazil	8.0 S.	35.53 w.	141-42
Pernau	Russia	58.22 N.	24.34 E.	75-76
Péronne	France	49.55 N.	2.56 E.	49-50
Perpendicular Pt.	New Zealand	42.8 S.	171.17 E.	153-54
Perpignan	France	42.43 N.	2.53 E.	51-52
Perranzabuloe	England	50.19 N.	5.8 w.	33-34
Perry River	England	52.50 N.	2.54 w.	25-26
Perryville	Kentucky	37.34 N.	84.58 w.	133-34
Persante River	Prussia	54.9 N.	15.33 E.	57-48
Persepolis, ruins	Persia	30.3 N.	53.0 E.	81-82
Pershore	England	52.7 N.	2.5 w.	29-30
Persia, country	Asia	32.0 N.	55.0 E.	81-82
Persian Gulf	Persia	27.0 N.	51.0 E.	81-82
Perth	Ontario	44.54 N.	76.27 w.	126
Perth	Tasmania	41.33 S.	147.12 E.	153-54
Perth	W. Australia	31.57 S.	115.52 E.	147-48
Perth and co.	Scotland	56.24 N.	3.27 w.	41-42
Perth-Amboy	New Jersey	40.31 N.	74.20 w.	133-34
Pertuis	France	43.43 N.	5.29 E.	51-52
Peru	Illinois	41.21 N.	89.3 w.	133-34
Peru	Indiana	40.46 N.	86.1 w.	133-34
Peru, republic	South America	10.0 S.	75.0 w.	139-40
Perugia	Italy	43.7 N.	12.23 E.	69-70
Pesaro	Italy	43.55 N.	12.53 E.	69-70
Pescadores Str.	China	24.0 N.	119.40 E.	101-2
Pescara River	Italy	42.20 N.	14.0 E.	69-70
Peschiera	Italy	45.26 N.	10.42 E.	69-70
Pescia	Italy	43.53 N.	10.42 E.	69-70
Peshawar	Punjab	34.1 N.	71.36 E.	89-90
Pesth	See Budapest.			
Pesto	Italy	40.24 N.	15.1 E.	67-68
Petane	New Zealand	39.17 S.	176.56 E.	153-54
Peten, L.	Guatemala	17.0 N.	90.30 w.	135-36
Peter Botte, Mt.	Mauritius	20.30 S.	57.40 E.	105-6
Peterborough	England	52.35 N.	0.16 w.	27-28
Peterborough	Ontario	44.17 N.	78.24 w.	126
Peterculter	Scotland	57.7 N.	2.17 w.	37-38
Peterhead	Scotland	57.30 N.	1.46 w.	37-38
Peterhof	Russia	59.50 N.	29.53 E.	75-76
Petermann Land	Arctic Ocean	83.0 N.	65.0 E.	11
Petermann Peak	Greenland	72.0 N.	30.0 w.	11
Peter's Island	Virgin Islands	10.15 N.	64.34 w.	135-36
Petersburg	South Australia	32.57 S.	138.46 E.	152
Petersburg	Virginia	37.10 N.	77.22 w.	133-34
Petersfield	England	51.0 N.	0.57 w.	29-30
Peterwardein	Hungary	45.17 N.	19.51 E.	61-62
Pethapur	Bombay	23.16 N.	72.44 E.	89-90
Petherton, South	England	50.58 N.	2.47 w.	33-34
Petitcodiac River	New Brunswick	45.58 N.	64.40 w.	127
Petlad	Baroda	22.29 N.	72.50 E.	89-90
Petone	New Zealand	41.11 S.	174.48 E.	153-54
Petra	Arabia	30.20 N.	35.18 E.	81-82
Petriu	Siam	13.40 N.	101.10 E.	95
Petro Alexandrovsk	Asiatic Russia	41.26 N.	61.0 E.	86
Petrolia	Ontario	42.52 N.	82.6 w.	126
Petropavlovsk	Kamchatka	53.0 N.	159.0 E.	85
Petropavlovsk	Russia	60.0 N.	60.0 E.	75-76
Petropolis	Brazil	24.27 S.	43.5 w.	141-42
Petroso, Monte	Italy	41.48 N.	13.43 E.	69-70
Petrovsk	Russia	42.59 N.	47.36 E.	75-76
Petrovsk	Russia	52.17 N.	45.16 E.	75-76
Petrozavodsk	Russia	61.45 N.	34.28 E.	75-76
Pe-tsing-ling	China	34.0 N.	107.30 E.	101-2
Petterill River	England	54.47 N.	2.50 w.	23-24
Pettigoe	Ireland	54.33 N.	7.50 w.	43-44
Petune	New Zealand	39.25 S.	176.52 E.	153-54
Pe-tun-lin-tze	Manchuria	46.40 N.	126.50 E.	99-100
Petworth	England	50.59 N.	0.37 w.	29-30
Pevensey	England	50.49 N.	0.22 E.	27-28
Pewsey	England	51.20 N.	1.45 w.	29-30
Pézenas	France	43.29 N.	3.27 w.	51-52
Pezo da Regua	Portugal	41.14 N.	7.41 w.	71-72
Pfäffers	Switzerland	46.59 N.	9.30 E.	59-60
Pfäffikon	Switzerland	47.22 N.	8.47 E.	59-60
Pfalz (Palatinate)	Germany	49.25 N.	7.55 E.	55-56
Pfalzburg	Lorraine	48.47 N.	7.15 E.	55-56
Pforzheim	Baden	48.52 N.	8.41 E.	55-56
Phaltan	Bombay	18.0 N.	74.29 E.	93-94
Phersala	Greece	39.17 N.	22.27 E.	65-66
Phigalia	Greece	37.24 N.	21.52 E.	65-66
Philadelphia	Pennsylvania	39.57 N.	75.10 w.	133-34
Philadelphia	See Alashehr.			
Philæ Island	Egypt	24.1 N.	32.47 E.	108
Philip, Mount	W. Australia	18.20 S.	126.0 E.	147-48
Philiphaugh	Scotland	55.33 N.	2.53 w.	41-42
Philippeville	Algeria	36.52 N.	6.53 E.	107
Philippine Is	East Indies	12.0 N.	122.0 E.	96
Philippopolis	E. Rumelia	42.3 N.	24.53 E.	63-64
Philippsburg	Baden	49.13 N.	8.27 E.	55-56
Phillipsburg	New Jersey	40.39 N.	75.1 w.	133-34
Philipstown	Ireland	53.18 N.	7.22 w.	43-44
Phillaur	Punjab	31.1 N.	75.50 E.	89-90
Phlegræan Plain	See Naples.			
Phocæa	Turkey in Asia	38.40 N.	26.43 E.	81-82
Phocis	Greece	38.40 N.	22.30 E.	65-66
Phœnix	Arizona	33.20 N.	112.0 w.	131-32
Phœnix Islands	Pacific Ocean	3.11 S.	170.40 w.	155-56
Phœnixville	Pennsylvania	40.7 N.	75.30 w.	133-34
Phthiotis	Greece	38.40 N.	22.30 E.	63-64
Phu-lang-thuong	Tongking	21.18 N.	108.5 E.	95
Phulmari	Haidarabad	20.16 N.	75.34 E.	93-94
Phulpur	N.-W. Provinces	25.33 N.	82.8 E.	91-92
Piacenza	Italy	45.3 N.	9.40 E.	69-70
Piako River	New Zealand	37.30 S.	175.30 E.	153-54
Pialba	Queensland	25.22 S.	152.46 E.	151
Piana dei Greci	Sicily	37.59 N.	13.17 E.	67-68
Pianosa Island	Italy	42.35 N.	10.3 E.	69-70
Piatigorsk	Russia	44.2 N.	43.2 E.	75-76
Piatra	Rumania	46.56 N.	26.20 E.	63-64
Piauhy, state	Brazil	7.30 S.	43.0 w.	141-42
Piauhy River	Brazil	8.45 S.	42.21 w.	141-42
Piave River	Italy	45.50 N.	12.0 E.	69-70
Piazza	Sicily	37.22 N.	14.22 E.	67-68
Pic du Midi	France	42.58 N.	0.10 E.	51-52
Pic Nethou	France	42.36 N.	0.40 E.	51-52
Picardy, old prov.	France	49.50 N.	3.0 E.	49-50
Pichincha Vol	Ecuador	0.3 S.	78.33 w.	139-40
Pickensville	South Carolina	34.54 N.	82.30 w.	129-30
Pickering	England	54.15 N.	0.46 w.	23-24
Pico Island	Azores	38.20 N.	28.30 w.	119-20
Picton	New S. Wales	34.10 S.	150.44 E.	150
Picton	New Zealand	41.20 S.	174.8 E.	153-54
Picton	Ontario	44.0 N.	77.10 w.	126
Pictou	Nova Scotia	45.42 N.	62.45 w.	127
Pictou Island	Nova Scotia	45.48 N.	62.35 w.	127
Piedmont, div.	Italy	45.0 N.	8.0 E.	69-70
Piedra Blanca	Argentine Rep	28.10 S.	67.20 w.	143-44
Pieman River	Tasmania	41.40 S.	145.0 E.	153-54
Pierre	South Dakota	44.21 N.	100.15 w.	131-32
Pietermaritzburg	Natal	29.30 S.	30.20 E.	117-18
Pietrasanta	Italy	43.57 N.	10.13 E.	69-70
Pietrosu, Mount	Hungary	47.40 N.	24.40 E.	61-62
Pietrosul, Mount	Hungary	47.10 N.	25.8 E.	61-62
Pikes Peak	Colorado	38.50 N.	105.14 w.	131-32
Pilar	Brazil	15.0 S.	49.59 w.	141-42
Pilat, Mount	France	45.19 N.	4.39 E.	51-52
Pilatus, Mount	Switzerland	46.58 N.	8.14 E.	59-60
Pilbarra	W. Australia	21.15 S.	118.30 E.	147-48
Pilcomayo River	Bolivia	22.0 S.	61.10 w.	139-40
Pilibhit	N.-W. Provinces	28.38 N.	79.51 E.	91-92
Pillar Mountain	England	54.30 N.	3.18 w.	23-24
Pillau	Prussia	54.40 N.	19.56 E.	57-58
Pilliga	New S. Wales	30.15 S.	148.59 E.	150
Pilling	England	53.56 N.	2.55 w.	25-26
Pillnitz	Saxony	51.1 N.	13.53 E.	55-56
Pilltown	Ireland	52.22 N.	7.20 w.	43-44
Pilot Knob	Missouri	37.40 N.	90.50 w.	129-30
Pilsen	Austria	49.45 N.	13.23 E.	61-62
Pinar del Rio	Cuba	22.26 N.	83.32 w.	135-36
Pind Dadan Khan	Punjab	32.55 N.	73.47 E.	89-90
Pindighcb	Punjab	33.15 N.	72.18 E.	89-90
Pindus Mts.	Greece	39.15 N.	21.46 E.	65-66
Pine Bluff	Arkansas	34.13 N.	91.55 w.	129-30
Pine Creek	N. Territory, S. Australia	14.0 S.	132.0 E.	147-48
Pine Hill	Queensland	23.39 S.	146.59 E.	151
Pinega River	Russia	64.14 N.	43.0 E.	75-76
Pinerolo	Italy	44.53 N.	7.19 E.	69-70
Pinetown	Natal	29.52 S.	30.42 E.	117-18
Pinjarrah	W. Australia	32.37 S.	115.35 E.	147-48
Pinkie	Scotland	55.54 N.	2.58 w.	41-42
Pinos, Isla de	Cuba	21.40 N.	82.40 w.	135-36
Pinsk	Russia	52.10 N.	26.7 E.	75-76
Pinzgau	Austria	47.18 N.	12.18 E.	61-62
Piombino	Italy	42.55 N.	10.31 E.	69-70
Piotrkov	Russia	51.25 N.	19.45 E.	75-76
Piperno	Italy	41.28 N.	13.12 E.	69-70
Piploda	Central India	23.37 N.	74.58 E.	89-90
Piqua	Ohio	40.7 N.	84.13 w.	133-34
Piræus	Greece	37.56 N.	23.38 E.	65-66
Piran Bay	England	50.20 N.	5.10 w.	33-34
Piranhas River	Brazil	5.30 S.	36.48 w.	141-42
Pirano	Austria	45.32 N.	13.34 E.	61-62
Pirmasens	Bavaria	49.12 N.	7.37 E.	55-56
Pirna	Saxony	50.57 N.	13.56 E.	55-56
Pirot	Servia	43.10 N.	22.36 E.	63-64
Pisa	Italy	43.43 N.	10.23 E.	69-70
Pisagua	Chile	19.33 S.	70.10 w.	143-44
Piscataqua River	Maine	43.10 N.	70.52 w.	133-34
Pisco	Peru	13.45 S.	76.5 w.	139-40
Pisek	Bohemia	49.18 N.	14.10 E.	61-62
Pishin	Brit. Baluchistan	30.27 N.	67.0 E.	89-90
Pisino	Austria	45.16 N.	13.56 E.	61-62
Pisticci	Italy	40.22 N.	16.33 E.	67-68
Pistoja	Italy	43.57 N.	10.55 E.	69-70
Pisuerga River	Spain	42.10 N.	4.20 w.	71-72
Pit Hole City	Pennsylvania	41.32 N.	79.38 w.	133-34
Pitcairn Island	Pacific Ocean	25.3 S.	130.8 w.	155-56
Pitch Lake	Trinidad	10.10 N.	61.28 w.	135-36
Pitea	Sweden	65.23 N.	21.28 E.	73-74
Pitea Elf (River)	Sweden	65.44 N.	20.50 E.	73-74
Piteshti	Rumania	44.52 N.	24.52 E.	63-64
Pithiviers	France	48.11 N.	2.15 E.	59-60
Pithyusæ Islands	Spain	38.50 N.	1.30 E.	71-72
Pitlochry	Scotland	56.42 N.	3.44 w.	37-38
Pitminster	England	50.58 N.	3.6 w.	33-34
Piton de la Fournaise	Réunion Island	21.30 S.	55.45 E.	9-10
Piton de la Rivière Noire	Mauritius	20.31 S.	57.25 E.	105-6
Piton des Heiges	Réunion Island	21.30 S.	55.30 E.	9-10
Pitsligo	Scotland	57.42 N.	2.7 w.	37-38
Pitt River	California	41.28 N.	120.40 w.	131-32
Pitt Town	New S. Wales	33.35 S.	150.54 E.	150
Pittenweem	Scotland	56.13 N.	2.44 w.	41-42
Pittsburg	Pennsylvania	40.27 N.	80.1 w.	133-34
Pittsfield	Massachusetts	42.30 N.	73.18 w.	133-34
Pittston	Pennsylvania	41.18 N.	77.53 w.	133-34
Pittsworth	Queensland	27.42 S.	151.38 E.	151
Piura	Peru	5.12 S.	80.52 w.	139-40
Piz Kesch	Switzerland	46.37 N.	9.52 E.	59-60
Placentia & dist.	Newfoundland	47.14 N.	54.4 w.	127
Placentia Bay	Newfoundland	47.15 N.	54.30 w.	127
Placerville	California	38.41 N.	120.44 w.	131-32
Pladda Island	Scotland	55.25 N.	5.7 w.	39-40
Plainfield	New Jersey	40.36 N.	74.26 w.	133-34
Plana Island	Spain	38.11 N.	0.29 w.	71-72
Plaquemine	Louisiana	30.16 N.	91.11 w.	129-30
Plasencia	Spain	40.5 N.	6.7 w.	71-72
Plassey	Bengal	23.38 N.	88.20 E.	91-92
Plata, Rio de la	Brazil	36.0 S.	55.0 w.	143-44
Platæa	Greece	38.13 N.	23.16 E.	65-66
Platamona	Turkey	39.57 N.	22.37 E.	63-64
Platte River	Nebraska	40.50 N.	99.40 w.	131-32
Platte River, N. Fork of	Nebraska	41.53 N.	99.0 w.	131-32
Platte River, S. Fork of	Nebraska	41.5 N.	102.30 w.	131-32
Platten Lake	Hungary	46.50 N.	17.40 E.	61-62
Plattsburg	New York	44.42 N.	73.27 w.	133-34
Plattsmouth	Nebraska	41.0 N.	95.48 w.	129-30
Plauen	Saxony	50.26 N.	12.7 E.	55-56
Plava	Turkey	42.37 N.	20.5 E.	63-64
Playford	England	52.5 N.	1.14 E.	27-28
Playford	N. Territory, S. Australia	13.48 S.	131.51 E.	147-48
Plaza Almanzor	Spain	40.15 N.	5.15 w.	71-72
Pleisse River	Germany	51.15 N.	12.24 E.	55-56
Plenty, Bay of	New Zealand	37.30 S.	177.0 E.	153-54
Pleschen	Prussia	51.54 N.	17.49 E.	57-58
Plevna	Bulgaria	43.27 N.	24.35 E.	63-64
Plinlimmon, Mt.	Wales	52.28 N.	3.47 w.	31-32
Plock (Plotsk)	Russia	52.45 N.	19.40 E.	75-76
Ploermel	France	47.55 N.	2.23 w.	49-50
Plomb du Cantal	France	45.3 N.	2.45 E.	51-52
Plombières	France	47.24 N.	4.57 E.	49-50
Plön	Holstein	54.9 N.	10.25 E.	48
Ployeshti	Rumania	44.56 N.	26.14 E.	63-64
Pluscarden Abbey	Scotland	57.37 N.	3.25 w.	37-38
Plymouth	England	50.22 N.	4.9 w.	33-34
Plymouth	Massachusetts	41.54 N.	70.53 w.	133-34
Plymouth	Montserrat I	16.46 N.	62.20 w.	135-36
Plymouth	Pennsylvania	41.14 N.	76.0 w.	133-34
Plymouth Sound	England	50.21 N.	4.9 w.	33-34
Plympton	England	50.23 N.	4.2 w.	33-34
Pnom-penh	Cambodia	11.40 N.	104.40 E.	95
Po, Mouths of R.	Italy	44.50 N.	12.31 E.	69-70
Po River	Italy	45.9 N.	8.10 E.	69-70
Pocklington	England	53.56 N.	0.47 w.	25-26
Podgoritza	Montenegro	42.27 N.	19.23 E.	63-64
Podolia	Russia	48.40 N.	28.0 E.	75-76
Poik River	Austria	45.47 N.	14.12 E.	61-62
Point Levi	Quebec	46.48 N.	71.11 w.	125
Point M'Leay	South Australia	35.34 S.	139.7 E.	152
Point Parker	Queensland	17.0 S.	139.25 E.	151
Point-de-Galle	Ceylon	6.1 N.	80.12 E.	93-94
Pointe-à-Pitre	Guadeloupe	16.17 N.	61.27 w.	135-36
Poissy	France	48.56 N.	2.1 E.	49-50
Poitiers	France	46.34 N.	0.22 E.	49-50
Poitou, old prov.	France	46.30 N.	0.30 w.	49-50
Pokharan	Jodhpur	26.55 N.	71.58 E.	89-90
Pola	Austria	44.52 N.	13.50 E.	61-62
Poland, div.	Russia	52.0 N.	20.0 E.	75-76
Polesworth	England	52.38 N.	1.37 w.	29-30
Policastro & Gulf	Italy	40.3 N.	15.33 E.	67-68
Poligny	France	46.49 N.	5.43 E.	49-50
Polino, Monte	Italy	39.53 N.	16.3 E.	67-68
Pollan Bay	Ireland	55.18 N.	7.23 w.	43-44
Pollenza	Majorca Island	39.53 N.	3.6 E.	71-72
Pollokshaws	Scotland	55.50 N.	4.18 w.	41-42
Pollonaruwa	Ceylon	8.0 N.	80.59 E.	93-94
Polmont	Scotland	56.0 N.	3.44 w.	41-42
Polotsk	Russia	55.29 N.	28.47 E.	75-76
Polperro	England	50.20 N.	4.31 w.	33-34
Polshone Harb.	Ireland	52.37 N.	6.14 w.	43-44
Poltava	Russia	49.33 N.	34.38 E.	75-76
Polynesia, div.	Oceania	12.0 S.	170.0 w.	155-56
Pomabamba	Bolivia	20.30 S.	63.30 w.	139-40
Pomarão	Portugal	37.32 N.	7.30 w.	71-72
Pombal	Portugal	39.56 N.	8.36 w.	71-72
Pomerania, prov.	Germany	53.50 N.	15.0 E.	53-54
Pomeranian Bay	Germany	54.10 N.	14.15 E.	53-54
Pomeroon River	British Guiana	7.40 N.	58.40 w.	139-40
Pomeroy	Ireland	54.36 N.	6.56 w.	43-44
Pomeroy	Ohio	39.6 N.	82.3 w.	133-34
Pomona	Scotland	59.0 N.	3.10 w.	37-38
Pompeii	Italy	40.45 N.	14.29 E.	67-68
Ponani	Madras	10.47 N.	75.58 E.	93-94
Ponapi Island	Caroline Islands	6.40 N.	158.0 E.	155-56
Ponce	Porto Rico	18.0 N.	66.41 w.	135-36
Pondicherri	Madras	11.56 N.	79.53 E.	93-94
Pondoland	Cape Colony	31.25 S.	29.0 E.	117-18
Poneviczh	Russia	55.44 N.	24.22 E.	75-76
Ponferrada	Spain	42.35 N.	6.43 w.	71-72
Pongau	Austria	47.24 N.	13.15 E.	61-62
Pongo de Manseriche	Peru	4.28 S.	77.34 w.	139-40
Pons	France	45.34 N.	0.31 w.	51-52
Ponta Delgada	Azores	37.40 N.	25.32 w.	119-20
Pontafel	Austria	46.30 N.	13.18 E.	61-62
Pont-à-Mousson	France	48.54 N.	6.2 E.	49-50
Pontarlier	France	46.54 N.	6.21 E.	49-50
Pont-Audemer	France	49.20 N.	0.29 E.	49-50
Pontchartrain, L.	Louisiana	30.10 N.	90.0 w.	129-30
Ponte do Lima	Portugal	41.46 N.	8.29 E.	71-72
Pontecorvo	Italy	41.28 N.	13.42 E.	67-68
Pontefract	England	53.42 N.	1.19 w.	25-26
Ponteland	England	55.4 N.	1.45 w.	23-24
Pontevedra	Spain	42.28 N.	8.35 w.	71-72
Pontiac	Michigan	42.38 N.	83.19 w.	133-34
Pontianak	Borneo	0.3 S.	109.15 E.	96

		Lat.	Long.	Map
Pontigny	France	47.54 N.	3.45 E.	49-50
Pontine Islands	Italy	40.55 N.	12.56 E.	67-68
Pontine Marshes	Italy	41.25 N.	13.5 E.	69-70
Pontivy	France	46.5 N.	2.59 w.	51-52
Pontoise	France	49.3 N.	2.6 E.	49-50
Pontremoli	Italy	44.23 N.	9.52 E.	69-70
Pontresina	Switzerland	46.29 N.	9.54 E.	59-60
Pontypool	England	51.42 N.	3.3 w.	31-32
Pontypridd	Wales	51.36 N.	3.21 w.	31-32
Ponza Island	Italy	40.50 N.	12.57 E.	67-68
Poole	England	50.43 N.	1.58 w.	29-30
Poolewe	Scotland	57.46 N.	5.36 w.	35-36
Pooltiel, Loch	Scotland	57.27 N.	6.44 w.	35-36
Poona	Bombay	18.31 N.	73.55 E.	93-94
Pooncarie	New S. Wales	33.23 S.	142.38 E.	150
Poopo Lake	Bolivia	18.35 S.	67.0 w.	139-40
Popayan	Colombia	2.23 N.	76.35 w.	139-40
Poperingho	Belgium	50.52 N.	2.43 E.	47
Popocatepetl, Mt.	Mexico	19.0 N.	98.40 w.	135-36
Popova Gora	Russia	55.26 N.	34.3 E.	75-76
Poraiyar	Madras	11.1 N.	79.53 E.	93-94
Porbander	Bombay	21.37 N.	69.48 E.	89-90
Porchester	England	50.51 N.	1.7 w.	29-30
Porlock Bay	England	51.13 N.	3.37 w.	33-34
Porongahau	New Zealand	40.15 S.	176.46 E.	153-54
Porrentruy	Switzerland	47.25 N.	7.4 E.	59-60
Port Adelaide	South Australia	34.52 S.	138.35 E.	152
Port Albert	Victoria	38.41 S.	146.45 E.	149
Port Alfred	Cape Colony	33.36 S.	26.54 E.	117-18
Port Antonio	Jamaica	18.12 N.	76.27 w.	135-36
Port Appin	Scotland	56.33 N.	5.24 w.	39-40
Port Arthur	China	38.48 N.	121.20 E.	101-2
Port Arthur	Ontario	48.30 N.	89.0 w.	126
Port Arthur	South Australia	34.11 S.	138.2 E.	152
Port Arthur	Tasmania	43.10 S.	147.50 E.	153-54
Port Askaig	Scotland	55.51 N.	6.7 w.	39-40
Port Augusta	South Australia	32.35 S.	137.40 E.	152
Port Augusta	W. Australia	34.20 S.	115.10 E.	147-48
Port Bannatyne	Scotland	55.51 N.	5.4 w.	39-40
Port Beaufort	Cape Colony	34.25 S.	20.53 E.	117-18
Port Blair	Andaman Is	11.41 N.	92.43 E.	95
Port Bowen	Queensland	22.30 S.	150.50 E.	151
Port Breton	New Ireland	4.47 S.	152.48 E.	145-46
Port Broughton	South Australia	33.38 S.	137.58 E.	152
Port Burwell	Ontario	42.39 N.	80.51 w.	126
Port Campbell	Victoria	37.4 S.	144.12 E.	149
Port Canning	Bengal	22.19 N.	88.43 E.	93-94
Port Cardigan	Wales	52.7 N.	4.42 w.	31-32
Port Carlisle	England	54.56 N.	3.15 w.	23-24
Port Caroline	South Australia	36.50 S.	139.55 E.	152
Port Chalmers	New Zealand	45.47 S.	170.36 E.	153-54
Port Charlos	Labrador	52.10 N.	55.30 w.	127-28
Port Clarence	England	54.35 N.	1.12 w.	23-24
Port Clinton	Ohio	41.31 N.	82.54 w.	133-34
Port Colborne	Ontario	42.54 N.	79.18 w.	126
Port Curtis	Queensland	23.58 S.	151.21 E.	151
Port Dalhousie	Ontario	43.13 N.	79.19 w.	126
Port Dalrymple	Tasmania	41.6 S.	146.46 E.	153-54
Port Darwin	Falkland Islands	51.50 S.	59.0 w.	143-44
Port Darwin	S. Australia	12.28 S.	130.51 E.	147-48
Port Davey	Tasmania	43.22 S.	146.0 E.	153-54
Port Denison	Queensland	20.3 S.	148.10 E.	151
Port Desire	Argentine Rep.	47.47 S.	65.48 w.	143-44
Port Dickson	Sungei Ujong	2.30 N.	101.55 E.	95
Port Douglas	Queensland	16.30 S.	145.28 E.	151
Port Dover	Ontario	42.47 N.	80.18 w.	126
Port Durnford	British E. Africa	1.0 S.	42.0 E.	113-14
Port Elgin	Ontario	44.28 N.	81.32 w.	126
Port Elizabeth	Cape Colony	33.57 S.	25.37 E.	117-18
Port Ellen	Scotland	55.40 N.	6.10 w.	39-40
Port Elliot	South Australia	35.35 S.	138.43 E.	152
Port Erin	Isle of Man	54.6 N.	4.12 w.	23-24
Port Esperanco	Tasmania	43.20 S.	147.0 E.	153-54
Port Essington	Brit. Columbia	54.9 N.	129.57 w.	128
Port Essington	N. Territory, S. Australia	11.20 S.	132.10 E.	147-48
Port Eyre	South Australia	32.0 S.	132.22 E.	152
Port Fairy	Victoria	38.23 S.	142.14 E.	149
Port Frederick	Tasmania	41.12 S.	146.25 E.	153-54
Port Germein	South Australia	33.2 S.	138.0 E.	152
Port Gibson	Mississippi	39.53 N.	96.56 w.	129-30
Port Glasgow	Scotland	55.56 N.	4.41 w.	41-42
Port Gordon	Scotland	57.40 N.	3.1 w.	37-38
Port Hamilton	Korea	34.5 N.	127.12 E.	103-4
Port Hastings	Nova Scotia	45.42 N.	61.18 w.	127
Port Headland	W. Australia	20.10 S.	118.20 E.	147-48
Port Hood	Nova Scotia	46.2 N.	61.33 w.	127
Port Hope	Ontario	43.58 N.	78.20 w.	126
Port Hudson	Louisiana	30.43 N.	91.13 w.	129-30
Port Hunter	New S. Wales	32.55 S.	151.49 E.	150
Port Huron	Michigan	42.59 N.	82.29 w.	133-34
Port Isaac Bay	England	50.37 N.	4.48 w.	33-34
Port Jackson	New S. Wales	33.52 S.	151.11 E.	150
Port Jervis	New York	41.22 N.	74.46 w.	133-34
Port Kennedy	Queensland	10.34 S.	142.12 E.	151
Port Klek	Austria	42.59 N.	17.30 E.	61-62
Port Lavaca	Texas	28.40 N.	96.32 w.	129-30
Port Lazaref	Korea	39.14 N.	127.30 E.	103-4
Port Lincoln	South Australia	34.44 S.	135.51 E.	152
Port Louis	Mauritius	20.18 S.	57.31 E.	105-6
Port Macdonnell	South Australia	38.4 S.	140.41 E.	152
Port Macquario	New S. Wales	31.27 S.	152.52 E.	150
Port Mahon	Minorca, Spain	39.54 N.	4.19 E.	71-72
Port Maria	Jamaica	18.25 N.	76.52 w.	135-36
Port Marzo	Colombia	7.0 N.	77.52 w.	139-40
Port Medway	Nova Scotia	44.19 N.	64.54 w.	127
Port Melbourne	Victoria	37.52 S.	144.58 E.	149
Port Moody	British Columbia	49.18 N.	122.50 w.	128
Port Moresby	New Guinea	9.25 S.	147.8 E.	151
Port Mouton	Nova Scotia	43.55 N.	64.50 w.	127
Port Natal	Natal	29.50 S.	30.50 E.	117-18
Port Nelson	Hudson Bay	57.10 N.	92.30 w.	123-24
Port Nicholson	New Zealand	41.16 S.	174.47 E.	153-54
Port Nolloth	Cape Colony	29.15 S.	16.52 E.	117-18
Port of Spain	Trinidad	10.38 N.	61.26 w.	135-36
Port Orford	Oregon	42.50 N.	124.30 w.	131-32
Port Paterson	South Australia	32.40 S.	137.45 E	152
Port Perry	Ontario	44.6 N.	79.0 w.	126
Port Phillip	Victoria	38.10 S.	144.50 E.	149
Port Pirio	South Australia	33.10 S.	138.1 E.	152
Port Roper	N. Territory, S. Australia	15.0 S.	136.0 E.	147-48
Port Rowan	Ontario	42.40 N.	80.30 w.	126
Port Royal	Jamaica	17.56 N.	76.51 w.	135-36
Port Said	Egypt	31.15 N.	32.18 E.	108
Port San Julian	Argentine Rep	49.15 S.	67.33 w.	143-44
Port Santa Cruz	Argentine Rep	50.10 S.	68.15 w.	143-44
Port Simpson	Brit. Columbia	54.25 N.	130.10 w.	128
Port Sonachan	Scotland	56.20 N.	5.13 w.	39-40
Port Stanley	Ontario	42.41 N.	81.18 w.	126
Port Stephens	New S. Wales	32.42 S.	152.12 E.	150
Port St. Mary	Isle of Man	54.5 N.	4.44 w.	23-24
Port Talbot	Wales	51.36 N.	3.47 w.	31-32
Port Townsend	Washington	48.8 N.	122.43 w.	131-32
Port Vendres	France	42.33 N.	3.7 E.	51-52
Port Victor	South Australia	35.33 S.	138.40 E.	152
Port Victoria	England	51.27 N.	0.45 E.	27-28
Port Victoria	Seychelles	4.45 S.	55.30 E.	9-10
Port Victoria	South Australia	34.80 S.	137.15 E.	152
Port Wakefield	South Australia	34.12 S.	138.24 E.	152
Port Weld	Perak	4.58 N.	100.28 E.	95
Port William	Scotland	54.46 N.	4.35 w.	39-40
Porta Westfalica	Prussia	52.16 N.	9.0 E.	55-56
Portacloy Bay	Ireland	54.20 N.	9.48 w.	43-44
Portadown	Ireland	54.26 N.	6.27 w.	43-44
Portaferry	Ireland	54.23 N.	5.33 w.	43-44
Portage	Wisconsin	43.31 N.	89.22 w.	133-34
Portage du Fort	Quebec	45.49 N.	76.33 w.	125
Portage la Prairie	Manitoba	49.57 N.	98.20 w.	128
Portalegre	Portugal	39.14 N.	7.26 w.	71-72
Portarlington	Ireland	53.9 N.	7.11 w.	43-44
Portarlington	Victoria	38.6 S.	144.42 E.	149
Portas do Rodão. See Villa Velha do Rodão.				
Port-au-Basque	Newfoundland	47.40 N.	59.10 w.	127
Port-au-Prince	Haiti	18.30 N.	72.18 w.	135-36
Portessie	Scotland	57.41 N.	2.59 w.	37-38
Portglenone	Ireland	54.52 N.	6.28 w.	43-44
Porth Nigel	Wales	52.48 N.	4.35 w.	31-32
Porthcawl	Wales	51.28 N.	3.42 w.	31-32
Porthcwrnow	England	50.3 N.	5.38 w.	33-34
Porthdinlleyn	Wales	52.58 N.	4.30 w.	31-32
Porthleven	England	50.5 N.	5.19 w.	33-34
Portici	Italy	40.50 N.	14.20 E.	67-68
Portisham	England	50.40 N.	2.34 w.	29-30
Portishead	England	51.28 N.	2.47 w.	33-34
Portknockie	Scotland	57.42 N.	2.52 w.	37-38
Portland	Maine	43.40 N.	70.20 w.	133-34
Portland	Oregon	45.31 N.	122.31 w.	131-32
Portland	Victoria	38.21 S.	141.32 E.	149
Portland, Bill of	England	50.31 N.	2.27 w.	33-34
Portland Island	England	50.32 N.	2.27 w.	33-34
Portland Island	New Zealand	39.15 S.	177.56 E.	153-54
Portlaw	Ireland	52.17 N.	7.18 w.	43-44
Portmadoc	Wales	52.56 N.	4.8 w.	31-32
Portmagee	Ireland	51.53 N.	10.21 w.	43-44
Portmahomack	Scotland	57.51 N.	3.49 w.	37-38
Portmarnock	Ireland	53.26 N.	6.7 w.	43-44
Portnahaven	Scotland	55.41 N.	6.30 w.	39-40
Portneuf	Quebec	46.43 N.	71.52 w.	125
Portneuf River	Quebec	49.0 N.	70.0 w.	125
Porto Alegre	Brazil	30.1 S.	50.4 w.	143-44
Porto d'Anzio	Italy	41.25 N.	12.37 E.	69-70
Porto Empedocle	Sicily	37.17 N.	13.22 E.	67-68
Porto Feliz	Brazil	23.0 S.	47.23 w.	141-42
Porto Ferrajo	Italy	42.48 N.	10.18 E.	69-70
Porto Grande	Cape Verd Is	16.53 N.	25.0 w.	119-20
Porto Imperial	Brazil	10.0 S.	48.40 w.	141-42
Porto Imperial	Brazil	10.19 S.	47.21 w.	141-42
Porto Maurizio	Italy	43.53 N.	8.1 E.	69-70
Porto Montt	Chile	41.30 S.	72.58 w.	143-44
Porto Novo	Dahome	6.20 N.	2.51 E.	109-10
Porto Novo	Madras	11.30 N.	79.48 E.	93-94
Porto Palo	Italy	36.40 N.	15.6 E.	67-68
Porto Rico I.	West Indies	18.15 N.	66.25 w.	135-36
Porto Santo I	Madeira	33.8 N.	16.24 w.	119-20
Porto Seguro	Brazil	16.22 S.	38.58 w.	141-42
Porto Seguro	Togoland	6.13 N.	1.32 E.	109-10
Porto Vecchio	Corsica	41.35 N.	9.16 E.	51-52
Portobello	Scotland	55.57 N.	3.7 w.	41-42
Portpatrick	Scotland	54.51 N.	5.6 w.	39-40
Portreath	England	50.16 N.	5.12 w.	33-34
Portree	Scotland	57.25 N.	6.12 w.	35-36
Portrinard	Ireland	52.24 N.	9.18 w.	43-44
Portroe	Ireland	52.53 N.	8.21 w.	43-44
Portrush	Ireland	55.13 N.	6.40 w.	43-44
Portsallagh	Ireland	55.14 N.	7.37 w.	43-44
Portsea Island	England	50.47 N.	1.4 w.	29-30
Portsea	Victoria	38.20 S.	144.40 E.	149
Portslade	England	50.50 N.	0.13 w.	29-30
Portsmouth	Dominica	15.37 N.	61.36 w.	135-36
Portsmouth	England	50.48 N.	1.5 w.	29-30
Portsmouth	New Hampshire	43.2 N.	70.49 w.	133-34
Portsmouth	Ohio	38.41 N.	82.53 w.	133-34
Portsmouth	Ontario	44.14 N.	78.38 w.	126
Portsmouth	Virginia	36.46 N.	76.26 w.	133-34
Portsoy	Scotland	57.41 N.	2.42 w.	37-38
Portstewart	Ireland	55.12 N.	6.43 w.	43-44
Portugal, country	Europe	40.0 N.	8.0 w.	71-72
Portugalete	Spain	43.21 N.	3.4 w.	71-72
Portuguesa River	Venezuela	8.30 N.	68.20 w.	139-40
Portumna	Ireland	53.6 N.	8.13 w.	43-44
Posen	Prussia	52.24 N.	16.51 E.	57-58
Posen, prov	Prussia	52.30 N.	17.0 E.	53-54
Posharevatz	Servia	44.39 N.	21.10 E.	63-64
Posilipo, Cape	Italy	40.46 N.	14.12 E.	67-68
Potchefstroom	Transvaal	26.30 S.	27.40 E.	117-18
Potenza	Italy	40.39 N.	15.48 E.	67-68
Poti	Russia	42.6 N.	41.41 E.	75-76
Potomac River	Maryland	38.10 N.	77.10 w.	133-34
Potosi	Bolivia	19.38 S.	65.25 w.	139-40
Potrelillo, El Pieode	Cuba	21.44 N.	80.0 w.	136-36
Potsdam	Prussia	52.24 N.	13.3 E.	55-56
Potteries, dist.	England	53.3 N.	2.12 w.	25-26
Potters Bar	England	51.52 N.	0.10 w.	27-28
Potton	England	52.8 N.	0.14 w.	27-28
Pottstown	Pennsylvania	40.13 N.	75.32 w.	133-34
Pottsville	Pennsylvania	40.41 N.	76.17 w.	133-34
Poty River	Brazil	5.20 S.	41.0 w.	141-42
Poughkeepsie	New York	41.38 N.	73.58 w.	133-34
Poulton	England	53.51 N.	2.59 w.	25-26
Poverty Bay	New Zealand	38.36 S.	178.2 E.	153-54
Povoa	Portugal	41.24 N.	8.38 w.	71-72
Powder River	Montana	45.40 N.	105.17 w.	131-32
Power Head	Ireland	51.47 N.	8.10 w.	43-44
Powerscourt	Ireland	53.7 N.	6.13 w.	43-44
Po-yang-hu (L.)	China	29.0 N.	116.0 E.	101-2
Poyntz Pass	Ireland	54.18 N.	6.23 w.	43-44
Pozega	Hungary	45.19 N.	17.40 E.	61-62
Pozsony. See Pressburg.				
Pozzuoli	Italy	40.48 N.	14.8 E.	67-68
Pra River	Gold Coast	5.30 N.	1.50 w.	109-10
Praga	Russia	52.14 N.	21.8 E.	75-76
Prague	Austria	50.5 N.	14.26 E.	61-62
Praia	Cape Verd Is.	14.54 N.	23.30 w.	119-20
Prairie	Quebec	45.35 N.	73.30 w.	125
Praslin Island	Seychelles	4.16 S.	55.48 E.	9-10
Prata	Brazil	19.40 S.	49.0 w.	141-42
Pratabpur	Bengal	23.45 N.	83.15 E.	91-92
Prato	Italy	43.53 N.	11.5 E.	69-70
Prawle Point	England	50.12 N.	3.43 w.	33-34
Prebühel	Austria	47.30 N.	15.0 E.	61-62
Pregel River	Prussia	54.40 N.	21.0 E.	57-58
Prentzlau	Prussia	53.20 N.	13.50 E.	55-56
Preparis Island	Bay of Bengal	14.50 N.	93.25 E.	95
Prescot	England	53.26 N.	2.47 w.	25-26
Prescott	Arizona	34.45 N.	112.13 w.	131-32
Prescott	Ontario	44.43 N.	77.37 w.	126
Preseley Top	Wales	51.57 N.	4.45 w.	31-32
Preservation Inlet	New Zealand	46.10 S.	166.30 E.	153-54
Presidio del Norte	Mexico	29.32 N.	104.30 w.	135-36
Presidios (Span.)	Marocco	35.52 N.	5.18 w.	107
Pressburg	Hungary	48.10 N.	17.6 E.	61-62
Prestatyn	Wales	53.20 N.	3.24 w.	31-32
Presteigne	Wales	52.16 N.	3.0 w.	31-32
Preston	England	53.46 N.	2.42 w.	25-26
Preston	Victoria	37.43 S.	145.2 E.	149
Prestonpans	Scotland	55.57 N.	2.59 w.	41-42
Prestwich	England	53.32 N.	2.17 w.	25-26
Prestwick	Scotland	53.30 N.	4.37 w.	41-42
Pretoria	Transvaal	25.53 S.	29.6 E.	117-18
Preveza	Turkey	38.56 N.	20.42 E.	63-64
Pribram	Bohemia	35.42 N.	14.1 E.	61-62
Pribylov Islands	Bering Sea	58.0 N.	170.0 w.	11
Priego	Spain	37.28 N.	4.14 w.	71-72
Priluki	Russia	50.38 N.	32.27 E.	75-76
Primero, Rio	Argentine Rep.	31.13 S.	63.20 w.	143-44
Primrose Springs	South Australia	28.10 S.	136.17 E.	152
Prince Albert	Saskatchewan	53.30 N.	105.30 w.	128
Prince Albert Ld.	Franklin, Canada	72.0 N.	115.0 w.	123-24
Prince Albert Sd.	Franklin, Canada	70.25 N.	116.0 w.	123-24
Prince Charles Foreland	Spitsbergen	78.0 N.	11.0 E.	11
Prince Edward	Ontario	44.0 N.	77.20 w.	126
Prince Edward I.	Canada	46.25 N.	63.30 w.	127
Prince Frederik Henry Island	New Guinea	8.0 S.	139.0 E.	145-46
Prince of Wales I.	British Columbia	56.0 N.	132.30 w.	128
Prince of Wales I.	Queensland	10.40 S.	142.14 E.	151
Prince of Wales Land	Franklin, Canada	73.30 N.	100.0 w.	123-24
Prince of Wales Strait	Franklin, Canada	73.25 N.	115.0 w.	123-24
Prince Rupert	British Columbia	54.21 N.	130.17 w.	127-28
Princes Island	West Africa	2.0 N.	7.30 E.	109-10
Princes Islands	Anatolia	40.52 N.	29.5 E.	81-82
Princes Risborough	England	51.43 N.	0.49 w.	29-30
Princess Charlotte Bay	Queensland	14.20 S.	144.0 E.	151
Princess Royal Harbour	W. Australia	35.7 S.	118.0 E.	147-48
Princeton	British Columbia	49.30 N.	120.24 w.	128
Princeton	Indiana	38.21 N.	87.39 w.	133-34
Princeton	New Jersey	40.18 N.	74.42 w.	133-34
Princetown	England	50.33 N.	3.59 w.	33-34
Princetown	Prince Edward I.	46.33 N.	63.45 w.	127
Principe Island	See Princes Island.			
Pripet River	Russia	51.30 N.	29.40 E.	75-76
Prishtina	Turkey	42.30 N.	21.18 E.	63-64
Prisrend	Turkey	42.8 N.	21.0 E.	63-64
Pristina	Turkey	42.30 N.	21.18 E.	63-64
Privas	France	44.44 N.	4.37 E.	51-52
Procida Island	Italy	40.56 N.	14.2 E.	67-68
Progreso	Mexico	21.17 N.	89.40 w.	135-36
Prome	Burma	18.43 N.	95.15 E.	95
Promise, Plains of	Queensland	17.57 S.	140.0 E.	151
Propontis	See Marmara, Sea of.			
Prossnitz	Austria	49.29 N.	17.7 E.	61-62
Provence	France	43.50 N.	6.0 E.	51-52
Providence	Rhode Island	41.47 N.	71.27 w.	133-34
Providence, Cape	New Zealand	46.0 S.	166.30 E.	153-54
Province Wellesley	Malay Penin	5.20 N.	100.30 E.	95
Provincetown	Massachusetts	42.3 N.	70.13 w.	133-34
Provins	France	48.33 N.	3.17 E.	49-50
Provo City	Utah	40.10 N.	111.49 w.	131-32
Prussia, East	Germany	54.0 N.	21.0 E.	53-54
Prussia, West	Germany	53.40 N.	18.20 E.	53-54
Pruth River	Austria	48.30 N.	24.30 E.	61-62
Przemysl	Austria	49.47 N.	22.47 E.	61-62
Przibram	Bohemia	49.42 N.	14.0 E.	61-62
Psiloriti, Mount	Crete	35.13 N.	24.47 E.	65-66
Pskov	Russia	57.51 N.	28.26 E.	75-76
Ptolemais (Ruins)	Tripoli	32.44 N.	20.54 E.	111-12
Puckaun	Ireland	52.56 N.	8.13 w.	43-44
Puddletown	England	50.44 N.	2.21 w.	29-30
Pudsey	England	53.47 N.	1.39 w.	25-26
Pudukattai	Madras	10.23 N.	78.52 E.	93-94
Puebla	Mexico	18.59 N.	98.2 w.	135-36
Pueblo	Colorado	38.18 N.	104.40 w.	131-32
Puente Nacional	Colombia	6.0 N.	77.0 w.	139-40

		Lat.	Long.	Map
Puerto Barrios	*Guatemala*	15.44 N.	88.36 w.	135-36
Puerto Cabello	*Venezuela*	10.23 N.	67.52 w.	139-40
Puerto Cortez	*Honduras*	15.49 N.	90.18 w.	135-36
Puerto Libertad	*Salvador*	13.29 N.	89.20 w.	135-36
Puerto Limon	*Costa Rica*	10.0 N.	83.15 w.	135-36
Puerto Montt	*Chile*	41.30 S.	72.58 w.	143-44
Puerto Plata	*Santo Domingo*	19.49 N.	70.43 w.	135-36
Puerto Prado	*Peru*	9.56 S.	75.45 w.	139-40
Puerto Princesa	*Palawan, Philippines*	8.45 N.	119.10 E.	96
Puerto Principe	*Cuba*	21.23 N.	77.56 w.	135-36
Puerto Real de Caho Rojo	*Porto Rico*	17.58 N.	67.12 w.	135-36
Puerto Santa Maria	*Spain*	36.37 N.	6.20 w.	71-72
Puerto Villamizar	*Colombia*	7.44 N.	73.13 w.	139-40
Puffin Island	*Ireland*	51.50 N.	10.24 w.	43-44
Puget Sound	*Washington*	47.40 N.	122.40 w.	131-32
Pukeuri	*New Zealand*	45.0 S.	171.5 E.	153-54
Pulhorough	*England*	50.57 N.	0.29 w.	29-30
Pulicat	*Madras*	13.25 N.	80.21 E.	93-94
Pulkova	*Russia*	59.46 N.	30.20 E.	75-76
Pulo de Loho	*Portugal*	37.46 N.	7.35 w.	71-72
Pultusk	*Russia*	52.43 N.	21.12 E.	75-76
Puna Island	*Ecuador*	2.45 S.	80.10 w.	139-40
Punakha	*Bhutan*	27.35 N.	89.42 E.	91-92
Punganur	*Madras*	13.22 N.	78.36 E.	93-94
Pungwe River	*Port. E. Africa*	19.55 S.	34.50 E.	113-14
Punjah, prov.	*India*	30.0 N.	74.0 E.	89-90
Puno	*Peru*	15.55 S.	70.55 w.	139-40
Punta Arenas	*Chile*	53.8 S.	70.56 w.	143-44
Punta Arenas	*Costa Rica*	9.59 N.	83.46 w.	135-36
Purace Volcano	*Colombia*	2.24 N.	76.24 w.	139-40
Purari River	*Brit. New Guinea*	7.50 S.	145.18 E.	151
Purbeck, I. of	*England*	50.39 N.	2.8 w.	29-30
Purfleet	*England*	51.29 N.	0.14 E.	27-28
Puri	*Bengal*	19.48 N.	85.31 E.	91-92
Purley	*England*	51.20 N.	0.6 w.	27-28
Purmerend	*Holland*	52.31 N.	4.57 E.	47
Purniah	*Bengal*	25.46 N.	87.30 E.	91-92
Purulia	*Bengal*	23.19 N.	86.24 E.	91-92
Purus River	*Brazil*	9.0 S.	71.0 w.	139-40
Pusa	*Bengal*	26.10 N.	85.43 E.	91-92
Puster Thal	*Austria*	46.44 N.	12.10 E.	61-62
Pustosersk	*Russia*	67.30 N.	52.30 E.	75-76
Puthus	*Prussia*	54.23 N.	13.27 E.	55-56
Puteaux	*France*	48.50 N.	2.18 E.	49-50
Putnam	*Connecticut*	41.55 N.	71.55 w.	133-34
Putrid Sea	*Russia*	45.30 N.	35.5 E.	75-76
Putumayo River	*Colombia*	1.0 S.	74.0 w.	139-40
Puy de Dôme	*France*	45.46 N.	2.56 E.	51-52
Puy de Meymac	*France*	45.33 N.	2.9 E.	51-52
Pyramid Hill	*Victoria*	36.2 S.	144.2 E.	149
Pwllheli	*Wales*	52.53 N.	4.26 w.	31-32
Pyinmana	*Burma*	19.58 N.	96.24 E.	95
Pyle	*Wales*	51.32 N.	3.43 w.	31-32
Pylos	*Greece*	36.54 N.	21.43 E.	65-66
Pyramus River	*See* Jihun.			
Pyrénées Mts.	*France*	42.40 N.	0.0	51-52
Pyrenees Mts.	*Victoria*	37.17 S.	143.20 E.	149
Pyrénées-Orientales, dep.	*France*	42.35 N.	2.30 E.	51-52
Pyrgos	*Greece*	37.40 N.	21.26 E.	65-66
Pyritz	*Prussia*	53.10 N.	14.53 E.	57-58
Pyrmont	*Germany*	5.0 N.	9.12 E.	55-56
Pytchley	*England*	52.22 N.	0.44 w.	27-28
Quang-tri	*Annam*	16.47 N.	109.10 E.	95
Quantock Hills	*England*	51.8 N.	3.12 w.	33-34
Qu'Appelle R.	*Assiniboia*	50.32 N.	103.0 w.	128
Quarken Strait	*Gulf of Bothnia*	63.30 N.	27.40 E.	73-74
Quarndon	*England*	52.58 N.	1.30 w.	25-26
Quarnero, G. of	*Hungary*	45.0 N.	14.14 E.	61-62
Quarnerolo, G. of	*Austria*	44.30 N.	14.45 E.	61-62
Quatre Bras	*Belgium*	50.34 N.	4.27 E.	47
Queanheyan	*New S. Wales*	35.20 S.	49.15 E.	150
Quebec	*Quebec*	46.48 N.	71.13 w.	125
Quebec, prov.	*Canada*	48.0 N.	74.0 w.	123-24
Quehrahaço Rapids	*Zambezi River*	15.45 S.	33.10 E.	115-16
Quedlinburg	*Prussia*	51.47 N.	11.7 E.	55-56
Queen Adelaide I.	*Chile*	52.20 S.	74.30 w.	143-44
Queen Charlotte Islands	*British Columbia*	53.50 N.	132.10 w.	128
Queen Charlotte Sound	*British Columbia*	51.0 N.	128.0 w.	128
Queen Charlotte Sound	*New Zealand*	41.14 S.	174.12 E.	153-54
Queen Victoria Desert	*W. Australia*	29.0 S.	124.0 E.	147-48
Queenhorough	*England*	51.25 N.	0.44 E.	27-28
Queen's Channel	*N. Territory, S. Australia*	14.28 S.	129.25 E.	147-48
Queen's Co.	*Ireland*	52.58 N.	7.25 w.	43-44
Queensberry Hill	*Scotland*	55.16 N.	3.35 w.	41-42
Queensbury	*England*	53.46 N.	1.51 w.	25-26
Queenscliff	*Victoria*	38.16 S.	144.40 E.	149
Queenscliffe	*South Australia*	35.40 S.	137.40 E.	152
Queensferry, N.	*Scotland*	56.1 N.	3.23 w.	41-42
Queensferry, S.	*Scotland*	55.59 N.	3.23 w.	41-42
Queensland	*Australia*	22.0 S.	145.0 E.	151
Queenstown	*Cape Colony*	31.53 S.	26.52 E.	117-18
Queenstown	*Ireland*	51.51 N.	8.17 w.	43-44
Queenstown	*New Zealand*	45.2 S.	168.39 E.	153-54
Queguay River	*Uruguay*	32.17 S.	57.30 w.	143-44
Quelpart Island	*Korea*	33.20 N.	126.30 E.	103-4
Queretaro	*Mexico*	20.36 N.	100.10 w.	135-36
Quetta	*Brit. Baluchistan*	30.10 N.	67.0 E.	89-90
Quezaltenango	*Guatemala*	14.51 N.	91.35 w.	135-36
Quezaltepeque	*Salvador*	13.44 N.	89.13 w.	135-36
Quiheron	*France*	47.30 N.	3.7 w.	49-50
Quilimane	*Port. E. Africa*	17.50 S.	36.44 E.	115-16
Quillota	*Chile*	32.58 S.	72.51 w.	143-44
Quiloa	*Ger. E. Africa*	9.0 S.	39.29 E.	115-16
Quilon	*Madras*	8.53 N.	76.37 E.	93-94
Quimper	*France*	48.0 N.	4.4 w.	49-50
Quimperlé	*France*	47.53 N.	3.32 w.	49-50
Quin	*Ireland*	52.48 N.	8.52 w.	43-44
Quinag, Mt.	*Scotland*	58.12 N.	5.2 w.	35-36
Quincy	*Illinois*	39.51 N.	91.20 w.	133-34
Quincy	*Massachusetts*	42.15 N.	71.0 w.	133-34
Quindiu Pass	*Colombia*	4.38 N.	75.50 w.	139-40
Quinté, Bay of	*Ontario*	44.5 N.	77.35 w.	126
Quinto, Rio	*Argentine Rep.*	33.30 S.	64.45 w.	143-44
Quirang (Mt.)	*Scotland*	57.38 N.	6.17 w.	35-36
Quirindi	*New S. Wales*	31.23 S.	150.48 E.	150
Quito	*Ecuador*	0.13 N.	78.23 w.	139-40
Quoich, Loch	*Scotland*	57.4 N.	5.18 w.	35-36
Quorn	*South Australia*	32.22 S.	138.2 E.	152
Quorndon	*England*	52.46 N.	1.11 w.	25-26
Quorra River	*See* Niger.			
Raah	*Hungary*	47.41 N.	17.40 E.	61-62
Raah River	*Hungary*	47.25 N.	17.5 E.	61-62
Raalte	*Netherlands*	52.23 N.	6.16 E.	47
Raasay Island	*Scotland*	57.25 N.	6.3 w.	35-36
Raasay Sound	*Scotland*	57.27 N.	6.7 w.	35-36
Rahat	*Marocco*	34.0 N.	6.20 E.	107
Rahha	*Nupa, Nigeria*	9.19 N.	5.0 E.	109-10
Rahhath Ammon	*Palestine*	31.56 N.	35.59 E.	84
Rabbath Moah	*Palestine*	31.50 N.	35.45 E.	84
Ráhcza, River	*Hungary*	47.41 N.	17.40 E.	61-62
Rahkoh	*Bengal*	22.28 N.	83.15 E.	91-92
Rahy Castle	*England*	54.36 N.	1.50 w.	23-24
Racalmuto	*Sicily*	37.24 N.	13.45 E.	67-68
Racconigi	*Italy*	44.47 N.	7.39 E.	69-70
Race, Cape	*Newfoundland*	46.40 N.	53.5 w.	127
Racine	*Wisconsin*	42.48 N.	87.48 w.	133-34
Radak Chain	*Marshall Is.*	10.0 N.	170.0 E.	145-46
Radautz	*Austria*	47.50 N.	25.54 E.	61-62
Radcliffe	*England*	53.33 N.	2.19 w.	25-26
Radhanpur	*Bombay*	23.49 N.	71.39 E.	89-90
Radley	*England*	51.42 N.	1.15 w.	29-30
Radnor, co.	*Wales*	52.15 N.	3.20 w.	31-32
Radnor, New	*Wales*	52.14 N.	3.10 w.	31-32
Radolszell	*Baden*	47.14 N.	8.59 E.	55-56
Radom	*Russia*	51.23 N.	21.13 E.	75-76
Radstock	*England*	51.18 N.	2.27 w.	33-34
Rafai	*French Congo*	5.12 N.	24.0 E.	113-14
Raffles Bay	*N. Territory, S. Australia*	12.0 S.	132.30 E.	147-48
Ragatz	*Switzerland*	47.1 N.	9.30 E.	59-60
Ragged Island	*Bahamas*	22.13 N.	75.43 w.	135-36
Raglan	*England*	51.46 N.	2.52 w.	31-32
Raglan	*New Zealand*	37.46 S.	174.53 E.	153-54
Ragusa	*Austria*	42.37 N.	18.7 E.	61-62
Ragusa	*Italy*	36.56 N.	14.45 E.	67-68
Raheng	*Siam*	17.0 N.	99.20 E.	95
Rahova	*Bulgaria*	43.44 N.	23.58 E.	63-64
Rahway	*New Jersey*	40.36 N.	74.15 w.	133-34
Rai Bareli	*Oudh*	26.14 N.	81.16 E.	91-92
Raichur	*Haidarabad*	16.12 N.	77.24 E.	93-94
Raigarh	*Central Provinces*	21.54 N.	83.25 E.	91-92
Rainford	*England*	53.31 N.	2.47 w.	25-26
Rainham	*Essex*	51.32 N.	0.12 E.	27-28
Rainham	*Kent*	51.22 N.	0.37 E.	27-28
Rainham	*Ontario*	42.53 N.	79.50 w.	126
Rainham, East	*Norfolk*	52.48 N.	0.37 E.	27-28
Rainier, Mount	*Washington*	46.50 N.	121.34 w.	131-32
Rainy Lake	*Ontario*	48.30 N.	93.0 w.	123-24
Rainy River	*Ontario*	48.30 N.	94.30 w.	123-24
Raipur	*Central Provinces*	21.15 N.	81.41 E.	91-92
Rajamahendri	*Madras*	17.0 N.	81.48 E.	93-94
Rajkot	*Bombay*	22.18 N.	70.56 E.	89-90
Rajmahal	*Bengal*	25.3 N.	87.53 E.	91-92
Rajputana	*India*	27.0 N.	74.0 E.	89-90
Rakaia and R.	*New Zealand*	43.42 S.	172.5 E.	153-54
Rakow	*Poland*	50.40 N.	21.3 E.	75-76
Raleigh and Bay	*North Carolina*	35.48 N.	78.29 w.	133-34
Ralik Chain	*Marshall Is.*	8.0 N.	165.0 E.	145-46
Ralum	*Bismarck Arch.*	4.18 S.	152.13 E.	145-46
Ramah	*Palestine*	33.6 N.	35.18 E.	84
Rameswaram I.	*Ceylon*	9.15 N.	79.20 E.	93-94
Ramillies	*Belgium*	50.40 N.	4.55 E.	47
Ramleh	*Palestine*	31.54 N.	34.54 E.	83
Ramnad	*Madras*	9.22 N.	78.52 E.	93-94
Ramnagar	*N.-W. Provinces*	25.16 N.	83.4 E.	91-92
Ramnagar	*Punjab*	32.19 N.	73.50 E.	89-90
Ramor, Lough	*Ireland*	53.49 N.	7.5 w.	43-44
Ramoth Gilead	*Palestine*	32.12 N.	35.48 E.	84
Rampur	*Central Provinces*	21.46 N.	83.59 E.	91-92
Rampur & state	*N.-W. Provinces*	28.48 N.	79.5 E.	89-90
Rampur-Beauleah	*Bengal*	24.22 N.	88.39 E.	91-92
Ramri Island	*Burma*	18.51 N.	93.28 E.	95
Ramshottom	*England*	53.39 N.	2.19 w.	25-26
Ramsey	*England*	52.27 N.	0.7 w.	27-28
Ramsey	*Isle of Man*	54.19 N.	4.23 w.	23-24
Ramsey Island	*Wales*	51.52 N.	5.21 w.	31-32
Ramsgate	*England*	51.20 N.	1.25 E.	27-28
Ranau Lake	*Sumatra*	4.59 S.	103.58 E.	96
Ranchi	*Bengal*	23.22 N.	85.22 E.	91-92
Randalstown	*Ireland*	54.45 N.	6.50 w.	43-44
Randazzo	*Sicily*	37.50 N.	14.57 E.	67-68
Randers	*Denmark*	56.27 N.	10.0 E.	48
Random Island	*Newfoundland*	48.9 N.	53.50 w.	127
Randwick	*New S. Wales*	33.55 S.	151.14 E.	150
Rangamati	*Bengal*	26.7 S.	89.55 E.	91-92
Rangiora	*New Zealand*	43.20 S.	172.45 E.	153-54
Rangiriri	*New Zealand*	37.21 S.	175.12 E.	153-54
Rangitata River	*New Zealand*	44.0 S.	171.34 E.	153-54
Rangitiki River	*New Zealand*	40.0 S.	175.40 E.	153-54
Rangitoto, Mt.	*New Zealand*	38.30 N.	175.40 E.	153-54
Rangoon	*Burma*	16.46 N.	96.13 E.	95
Rangpur	*Bengal*	25.45 N.	89.17 E.	91-92
Ranihennur	*Bombay*	14.37 N.	75.41 E.	93-94
Raniganj	*Bengal*	23.36 N.	87.8 E.	91-92
Ranikhet	*N.-W. Provinces*	29.40 N.	79.33 E.	89-90
Rankine River	*N. Territory, S. Australia*	20.0 S.	137.0 E.	152
Rann of Cutch	*Bombay*	24.0 N.	70.0 E.	89-90
Rannoch, Loch	*Scotland*	56.42 N.	4.18 w.	37-38
Rannoch, Moor of	*Scotland*	56.37 N.	4.32 w.	37-38
Ranpur and state	*Bengal*	20.4 N.	85.23 E.	91-92
Rapa Nui Island	*Pacific Ocean*	27.0 S.	109.30 w.	155-56
Rapa or Opart I.	*Pacific Ocean*	27.36 S.	148.57 w.	155-56
Rapallo	*Italy*	44.22 N.	9.13 E.	69-70
Raphoe	*Ireland*	54.52 N.	7.35 w.	43-44
Rapid City	*South Dakota*	44.6 N.	103.10 w.	131-32
Rappahannock R.	*Virginia*	37.50 N.	76.50 w.	133-34
Rapperschwyl	*Switzerland*	47.13 N.	8.48 E.	59-60
Rappoltsweiler	*Alsace*	48.12 N.	7.19 E.	55-56
Rarotonga I.	*Cook Islands*	21.14 S.	159.45 w.	155-56
Ras Hafun	*Somaliland*	10.26 N.	51.42 E.	111-12
Ras Kasar	*Red Sea*	18.2 N.	38.37 E.	111-12
Ras Mohammed	*Red Sea*	27.40 N.	34.20 E.	111-12
Ras-el-Hadd	*Oman, Arabia*	22.28 N.	59.48 E.	81-82
Rastatt	*Baden*	48.52 N.	8.12 E.	55-56
Rastrick	*England*	53.42 N.	1.47 w.	25-26
Rat Portage	*Ontario*	49.58 N.	94.30 w.	123-24
Ratangarh	*Rajputana*	28.5 N.	74.39 E.	89-90
Ratanpur	*Central Provinces*	22.16 N.	82.11 E.	91-92
Rathangan	*Ireland*	53.14 N.	6.59 w.	43-44
Rathconrath	*Ireland*	53.30 N.	7.30 w.	43-44
Rathcoole	*Ireland*	53.18 N.	6.28 w.	43-44
Rathcormack	*Ireland*	52.4 N.	8.16 w.	43-44
Rathdown	*Ireland*	53.14 N.	6.10 w.	43-44
Rathdowney	*Ireland*	52.51 N.	7.35 w.	43-44
Rathdrum	*Dublin, Ireland*	53.17 N.	6.16 w.	43-44
Rathdrum	*Ireland*	52.57 N.	6.13 w.	43-44
Rathenow	*Prussia*	52.37 N.	12.20 E.	55-56
Rathfryland	*Ireland*	54.14 N.	6.9 w.	43-44
Rathkeale	*Ireland*	52.32 N.	8.56 w.	43-44
Rathkenny	*Ireland*	53.45 N.	6.39 w.	43-44
Rathlin Island	*Ireland*	55.18 N.	6.13 w.	43-44
Rathlin O'Birne Is.	*Ireland*	54.40 N.	8.50 w.	43-44
Rathlucken	*Ireland*	54.17 N.	9.15 w.	43-44
Rathmelton	*Ireland*	55.2 N.	7.38 w.	43-44
Rathmines	*See* Duhlin.			
Rathmolylon	*Ireland*	53.29 N.	6.48 w.	43-44
Rathmullan	*Ireland*	55.6 N.	7.32 w.	43-44
Rathnew	*Ireland*	53.0 N.	6.2 w.	43-44
Ratho	*Scotland*	55.56 N.	3.24 w.	41-42
Rathowen	*Ireland*	53.39 N.	7.31 w.	43-44
Rathvilly	*Ireland*	52.53 N.	6.41 w.	43-44
Rathwire	*Ireland*	53.31 N.	7.9 w.	43-44
Ratibor	*Prussia*	50.6 N.	18.13 E.	57-58
Ratisbon	*Bavaria*	49.1 N.	12.6 E.	55-56
Ratlam	*Central India*	23.21 N.	75.7 E.	89-90
Ratnagiri	*Bombay*	16.59 N.	73.20 E.	93-94
Ratoath	*Ireland*	53.30 N.	6.28 w.	43-44
Rattray	*Scotland*	56.36 N.	3.19 w.	41-42
Rattray Head	*Scotland*	57.37 N.	1.49 w.	37-38
Ratzeburg	*Germany*	53.42 N.	10.45 E.	55-56
Raven Point	*Ireland*	52.21 N.	6.22 w.	43-44
Ravenglass	*England*	54.22 N.	3.24 w.	23-24
Ravenna	*Italy*	44.25 N.	12.12 E.	69-70
Ravensburg	*Wurtemberg*	47.46 N.	9.37 E.	55-56
Ravenstone	*England*	52.44 N.	1.25 w.	29-30
Ravenstonedale	*England*	54.22 N.	2.26 w.	23-24
Ravenswood	*Queensland*	20.5 S.	146.54 E.	151
Ravenswood	*Victoria*	36.50 S.	144.1 E.	149
Ravi River	*Punjab*	32.0 N.	74.50 E.	89-90
Rawal Pindi	*Punjab*	33.36 N.	73.3 E.	89-90
Rawa-ruska	*Austria*	50.17 N.	23.40 E.	61-62
Rawdon	*England*	53.51 N.	1.40 w.	25-26
Rawdon	*Quebec*	46.3 N.	73.44 w.	125
Rawene	*New Zealand*	35.32 S.	173.31 E.	153-54
Rawitsch	*Prussia*	51.37 N.	16.50 E.	57-58
Rawlinson Mts.	*Ger. N. Guinea*	6.35 S.	147.0 E.	145-46
Rawmarsh	*England*	53.27 N.	1.21 w.	25-26
Rawson	*Argentine Rep.*	43.20 S.	64.20 w.	143-44
Rawtenstall	*England*	53.42 N.	2.18 w.	25-26
Ray, Cape	*Newfoundland*	47.37 N.	59.24 w.	127
Rayleigh	*England*	51.35 N.	0.36 E.	27-28
Raymond Terrace	*New S. Wales*	32.46 S.	151.42 E.	150
Raywood	*Victoria*	36.30 S.	144.20 E.	149
Razorback Mts.	*South Australia*	33.32 S.	139.2 E.	152
Ré, I. de	*France*	46.11 N.	1.25 w.	51-52
Rea River	*England*	52.30 N.	2.33 w.	25-26
Reading	*England*	51.27 N.	0.59 w.	29-30
Reading	*Massachusetts*	42.30 N.	71.6 w.	133-34
Reading	*Pennsylvania*	40.20 N.	75.58 w.	133-34
Reay	*Scotland*	58.33 N.	3.47 w.	37-38
Recanati	*Italy*	43.24 N.	13.31 E.	69-70
Recherche Arch.	*W. Australia*	34.30 S.	123.0 E.	147-48
Recife	*Brazil*	8.0 S.	35.53 w.	141-42
Reculvers, The	*England*	51.23 N.	1.13 E.	27-28
Red Bay	*Ireland*	55.4 N.	6.2 w.	43-44
Red Bluff	*California*	40.10 N.	122.8 w.	131-32
Red Cloud	*Nebraska*	40.2 N.	98.35 w.	131-32
Red Head	*Scotland*	56.37 N.	2.29 w.	41-42
Red Fork	*Indian Territory*	36.10 N.	96.15 w.	129-30
Red Indian Lake	*Newfoundland*	48.52 N.	56.40 w.	127
Red Lake	*Minnesota*	48.0 N.	96.0 w.	129-30
Red River	*Louisiana*	31.20 N.	92.30 w.	129-30
Red River	*Tongking. See* Songka.			
Red River, Little	*Arkansas*	35.30 N.	92.13 w.	129-30
Red River of the North	*Minnesota*	49.0 N.	97.0 w.	129-30
Red Sea	*Africa, &c.*	20.0 N.	39.0 E.	81-82
Redbank	*Victoria*	36.55 S.	143.30 E.	149
Redcar	*England*	54.37 N.	1.4 w.	23-24
Redcastle	*Ireland*	55.9 N.	7.7 w.	43-44
Redcross and R.	*Ireland*	52.53 N.	6.8 w.	43-44
Redding	*California*	40.35 N.	122.20 w.	131-32
Redditch	*England*	52.18 N.	1.56 w.	29-30
Rede River	*England*	55.18 N.	2.25 w.	23-24
Redhill	*Ireland*	54.6 N.	7.19 w.	43-44
Redhill	*South Australia*	33.0 S.	137.0 E.	152
Redhill	*Victoria*	38.20 S.	144.50 E.	149
Redjung River	*Sarawak, Borneo*	2.15 N.	112.0 E.	96
Redland Bay	*Queensland*	27.37 S.	153.15 E.	151
Rednitz River	*Bavaria*	49.25 N.	11.0 E.	55-56
Redon	*France*	47.39 N.	2.4 w.	49-50
Redonda Island	*Leeward Islands*	16.58 N.	62.26 w.	135-36
Redout Kale	*Transcaucasia*	42.16 N.	41.39 E.	75-76
Redruth	*England*	50.13 N.	5.13 w.	33-34
Redruth	*South Australia*	33.43 S.	138.56 E.	152
Redwharf Bay	*Wales*	53.18 N.	4.12 w.	31-32
Redwing	*Minnesota*	44.34 N.	92.31 w.	129-30

		Lat.	Long.	Map
Ree, Lough	*Ireland*	53.40 N.	7.58 w.	43-44
Reedy Creek	*Victoria*	37.17 S.	145.4 E.	149
Reef Point	*New Zealand*	34.31 S.	173.3 E.	153-54
Reefton	*New Zealand*	42.10 S.	171.50 E.	153-54
Reepham	*England*	52.46 N.	1.7 E.	27-28
Reeth	*England*	54.23 N.	1.57 w.	23-24
Regalbuto	*Sicily*	37.38 N.	14.40 E.	67-68
Regen River	*Bavaria*	49.3 N.	13.0 E.	55-56
Regensburg (Ratisbon)	*Bavaria*	49.1 N.	12.6 E.	55-56
Reggio	*Italy*	38.8 N.	15.39 E.	67-68
Reggio	*Italy*	44.42 N.	10.38 E.	69-70
Regina	*Assiniboia*	50.25 N.	104.38 w.	128
Regnitz River	*Germany*	49.40 N.	11.0 E.	55-56
Reichenbach	*Saxony*	50.38 N.	12.17 E.	55-56
Reichenberg	*Bohemia*	50.47 N.	15.3 E.	61-62
Reichenhall	*Bavaria*	47.42 N.	12.51 E.	55-56
Reid River	*Queensland*	19.45 S.	146.56 E.	151
Reid's Creek	*Queensland*	25.40 S.	151.40 E.	151
Reidsville	*Queensland*	19.43 S.	146.56 E.	151
Reigate	*England*	51.14 N.	0.12 w.	27-28
Reikjavik	*Iceland*	64.8 N.	21.59 w.	13-14
Rein Deer Lake	*Athabasca*	58.0 N.	102.0 w.	128
Reinga, Cape	*New Zealand*	34.27 S.	172.36 E.	153-54
Reinosa	*Spain*	43.2 N.	4.4 w.	71-72
Reka River	*Austria*	45.19 N.	14.27 E.	61-62
Reloncavi Bay	*Chile*	41.43 S.	72.50 w.	143-44
Rembang	*Java*	6.33 S.	111.4 E.	96
Remiremont	*France*	48.0 N.	6.36 E.	49-50
Remscheid	*Prussia*	51.12 N.	7.12 E.	55-56
Renaix	*Belgium*	50.45 N.	3.45 E.	47
Rendelsham	*South Australia*	37.30 S.	140.10 E.	152
Rendsburg	*Holstein*	54.18 N.	9.40 E.	55-56
Renfrew	*Ontario*	45.29 N.	76.46 w.	126
Renfrew and co.	*Scotland*	55.53 N.	4.24 w.	41-42
Reni	*Russia*	45.28 N.	28.16 E.	75-76
Renmark	*South Australia*	34.15 S.	140.35 E.	152
Rennell Island	*Solomon Islands*	11.15 S.	160.30 E.	145-46
Rennes	*France*	48.6 N.	1.40 w.	49-50
Reno	*Nevada*	39.40 N.	119.55 w.	131-32
Reno River	*Italy*	44.44 N.	11.30 E.	67-68
Renowes	*Newfoundland*	46.55 N.	52.56 w.	127
Renton	*Scotland*	55.58 N.	4.35 w.	41-42
Repton	*England*	52.50 N.	1.32 w.	25-26
Republican Fork	*Nebraska*	40.6 N.	100.0 w.	131-32
Requeña	*Spain*	39.31 N.	1.10 w.	71-72
Reschen	*Tyrol, Austria*	46.50 N.	10.31 E.	61-62
Reshd	*Persia*	37.15 N.	49.25 E.	81-82
Resina	*Italy*	40.48 N.	14.20 E.	67-68
Resolution I	*Franklin, Canada*	61.30 N.	65.0 w.	123-24
Resolution I.	*New Zealand*	45.40 S.	166.25 E.	153-54
Restigouche R.	*New Brunswick*	47.40 N.	67.30 w.	127
Retford, East	*England*	53.20 N.	0.57 w.	25-26
Rethel	*France*	49.32 N.	4.21 E.	49-50
Rethymnon	*Crete*	35.22 N.	24.28 E.	65-66
Retiezat, Mount	*Hungary*	45.24 N.	22.52 E.	61-62
Retimo	*See* Rethymnon.			
Réunion Island	*Indian Ocean*	21.0 S.	55.30 E.	9-10
Reus	*Spain*	41.10 N.	1.0 E.	71-72
Reuss, prin.	*Germany*	50.35 N.	12.0 E.	55-56
Reuss, River	*Switzerland*	47.26 N.	8.15 E.	59-60
Reutlingen	*Würtemberg*	48.30 N.	9.13 E.	55-56
Reval	*Russia*	59.27 N.	24.49 E.	75-76
Revilla-Gigedo Is.	*Pacific*	19.25 N.	110.30 w.	135-36
Rewa	*Central India*	24.31 N.	81.20 E.	91-92
Rewari	*Punjab*	28.12 N.	70.40 E.	89-90
Rey, Rio del	*West Africa*	4.40 N.	8.38 E.	109-10
Reyes	*Bolivia*	13.10 S.	67.55 w.	139-40
Rhat	*Central Sahara*	24.57 N.	10.7 E.	109-10
Rhayader	*Wales*	52.18 N.	3.28 w.	31-32
Rhee (or Cam) R.	*England*	52.7 N.	0.5 w.	27-28
Rheidol River	*Wales*	52.24 N.	4.0 w.	31-32
Rheims	*France*	49.15 N.	4.2 E.	49-50
Rhein, Hinter	*Switzerland*	46.34 N.	9.20 E.	59-60
Rhein, Vorder	*Switzerland*	46.47 N.	9.10 E.	59-60
Rheingau	*Germany*	50.4 N.	8.0 E.	55-56
Rhenish Prussia, prov.	*Germany*	50.36 N.	7.0 E.	55-56
Rheola	*Victoria*	36.37 S.	143.56 E.	149
Rheydt	*Prussia*	51.11 N.	6.28 E.	55-56
Rhin River	*Germany*	53.0 N.	13.0 E.	55-56
Rhine River	*Germany*	51.36 N.	6.36 E.	53-54
Rhinns of Galloway	*Scotland*	54.50 N.	5.5 w.	39-40
Rhinns of Kells	*Scotland*	55.10 N.	4.22 w.	41-42
Rhinns Point	*Scotland*	55.41 N.	6.33 w.	39-40
Rhinns, The	*Scotland*	54.40 N.	5.0 w.	39-40
Rhio Island	*Sumatra*	0.59 N.	104.26 E.	96
Rhode Island	*United States*	41.40 N.	71.35 w.	133-34
Rhodes and I.	*Turkey*	36.23 N.	28.14 E.	81-82
Rhodesia, N.	*Brit. Cent. Africa*	14.0 S.	30.0 E.	113-14
Rhodesia, S.	*S. Central Africa*	18.0 S.	30.0 E.	113-14
Rhodopo Mts.	*Turkey*	41.58 N.	24.0 E.	63-64
Rhön Gobirge	*Germany*	50.30 N.	10.0 E.	55-56
Rhondda Valley	*Wales*	51.42 N.	3.30 w.	31-32
Rhône and Rhine Canal	*Germany*	47.45 N.	7.0 E.	55-56
Rhône, dep.	*France*	45.40 N.	4.35 E.	51-52
Rhône, Mouths of the River	*France*	43.20 N.	4.41 E.	51-52
Rhône River	*France*	45.45 N.	5.10 E.	51-52
Rhu Stoir	*Scotland*	58.16 N.	5.23 w.	35-36
Rhuddlan	*Wales*	53.18 N.	3.28 w.	31-32
Rhyl	*Wales*	53.19 N.	3.29 w.	31-32
Rhymney	*Wales*	51.45 N.	3.16 w.	31-32
Rhynie	*South Australia*	34.25 S.	138.45 E.	37-38
Riam-Kina River	*Borneo*	3.30 S.	114.28 E.	96
Riazan	*Russia*	54.38 N.	39.49 E.	75-76
Ribeauville	*See* Rappoltsweiler.			
Ribble River	*England*	53.43 N.	2.55 w.	25-26
Ribchester	*England*	53.49 N.	2.32 w.	25-26
Ribe	*Denmark*	55.19 N.	8.46 E.	48
Ribstono Hall	*England*	53.58 N.	1.24 w.	25-26
Riccarton	*New Zealand*	43.30 S.	172.38 E.	153-54
Riccarton	*Scotland*	55.16 N.	2.40 w.	41-42
Rice Lake	*Ontario*	44.10 N.	78.15 w.	126
Rich Hill	*Ireland*	54.22 N.	6.33 w.	43-44
Richborough	*England*	51.18 N.	1.20 E.	27-28
Richelieu River	*Quebec*	45.40 N.	73.10 w.	125
Richibucto	*New Brunswick*	46.43 N.	64.55 w.	127
Richmond	*England*	51.28 N.	0.18 w.	27-28
Richmond	*England*	54.24 N.	1.45 w.	23-24
Richmond	*Indiana*	39.49 N.	84.52 w.	133-34
Richmond	*Kentucky*	37.43 N.	84.16 w.	133-34
Richmond	*New S. Wales*	33.36 S.	150.46 E.	150
Richmond	*New Zealand*	41.16 S.	173.19 E.	153-54
Richmond	*Quebec*	45.40 N.	72.11 w.	125
Richmond	*Tasmania*	42.46 S.	147.37 E.	153-54
Richmond	*Virginia*	37.32 N.	77.26 w.	133-34
Rickmansworth	*England*	51.38 N.	0.28 w.	27-28
Riddings	*England*	53.4 N.	1.27 w.	25-26
Riddon, Loch	*Scotland*	55.58 N.	5.12 w.	39-40
Rideau Canal	*Ontario*	44.30 N.	76.20 w.	126
Rideau Lake	*Ontario*	41.22 N.	76.22 w.	126
Riding, East	*Yorkshire*	54.0 N.	0.35 w.	25-26
Riding, North	*Yorkshire*	54.20 N.	1.30 w.	23-24
Riding, West	*Yorkshire*	54.0 N.	1.30 w.	25-26
Ried	*Austria*	48.12 N.	13.29 E.	61-62
Riesen Gebirge	*Austria, &c*	50.48 N.	15.35 E.	61-62
Riesi	*Sicily*	37.17 N.	14.7 E.	67-68
Riet Fontein	*Cape Colony*	26.38 S.	20.1 E.	117-18
Rieti	*Italy*	42.25 N.	12.53 E.	69-70
Rievaulx Abbey	*England*	54.16 N.	1.6 w.	23-24
Riff Coast	*Marocco*	35.0 N.	4.0 w.	107
Riga	*Russia*	56.57 N.	24.3 E.	75-76
Riga, Gulf of	*Russia*	57.20 N.	23.40 E.	75-76
Rigaud	*Ontario*	45.29 N.	74.23 w.	126
Rigi, Mount	*Switzerland*	47.3 N.	8.28 E.	59-60
Rijswijk	*Holland*	52.3 N.	4.21 E.	47
Rikuchu, prov.	*Japan*	39.30 N.	141.0 E.	103-4
Rikuzen, prov.	*Japan*	38.25 N.	140.50 E.	103-4
Rikwa Lake	*Ger. E. Africa*	8.0 S.	32.0 E.	115-16
Rilo Dagh	*Bulgaria*	42.6 N.	23.20 E.	63-64
Rimini	*Italy*	44.3 N.	12.33 E.	69-70
Rimouski	*Quebec*	48.26 N.	68.34 w.	125
Rincon	*New Mexico*	33.7 N.	106.52 w.	131-32
Ringabella Bay	*Ireland*	51.47 N.	8.18 w.	43-44
Ringarooma	*Tasmania*	40.54 S.	147.55 E.	153-54
Ringarooma Bay	*Tasmania*	40.50 S.	147.53 E.	153-54
Ringkjöbing	*Denmark*	56.5 N.	8.14 E.	48
Ringwood	*England*	50.51 N.	1.47 w.	29-30
Ringwood	*Victoria*	37.48 S.	145.20 E.	149
Rinjani, Mt.	*Lombok, E. Indies*	8.12 S.	116.30 E.	96
Rio Chico	*Venezuela*	10.11 N.	66.24 w.	139-40
Rio Cuarto	*Argentine Rep.*	34.0 S.	64.39 w.	143-44
Rio de Janeiro and state	*Brazil*	22.57 S.	43.7 w.	141-42
Rio de la Plata	*Argentine Rep.*	36.0 S.	55.0 w.	143-44
Rio de Oro	*Spanish Sahara*	23.30 N.	16.0 w.	109-10
Rio Grande del Norte	*New Mexico*	35.0 N.	106.40 w.	131-32
Rio Grande do Norte, state	*Brazil*	6.0 S.	37.0 w.	141-42
Rio Grande do Sul	*Brazil*	32.6 S.	52.18 w.	143-44
Rio Grande do Sul, state	*Brazil*	30.0 S.	53.0 w.	143-44
Rio Pardo	*Brazil*	15.25 S.	41.33 w.	141-42
Rio Tinto, Minas de	*Spain*	37.46 N.	6.38 w.	71-72
Riobamba	*Ecuador*	1.38 S.	78.40 w.	139-40
Rioja, dist.	*Spain*	42.25 N.	2.40 w.	71-72
Riom	*France*	45.54 N.	3.8 E.	51-52
Rion, River	*Russia*	42.13 N.	41.57 E.	75-76
Rionegro	*Colombia*	6.1 N.	75.39 w.	139-40
Rionero	*Italy*	40.53 N.	15.42 E.	67-68
Riow Islands	*See* Rhio.			
Ripley	*Derbyshire*	53.3 N.	1.25 w.	25-26
Ripley	*Yorkshire*	54.2 N.	1.33 w.	25-26
Ripon	*England*	54.8 N.	1.31 w.	25-26
Risca	*England*	51.39 N.	3.9 w.	31-32
Risdon	*Tasmania*	42.50 S.	147.23 E.	153-54
Riva	*Tyrol, Austria*	45.54 N.	10.50 E.	61-62
Rivas	*Nicaragua*	11.28 N.	85.56 w.	135-36
Rive-de-Gier	*France*	45.33 N.	4.41 E.	51-52
Rivera, dep.	*Uruguay*	32.0 S.	56.0 w.	143-44
Riverina, dist.	*New S. Wales*	33.0 S.	145.0 E.	150
Riversdale	*Cape Colony*	34.0 S.	20.10 E.	117-18
Riversdale	*New Zealand*	45.56 S.	168.42 E.	153-54
Riverstown, King's Co.	*Ireland*	53.5 N.	7.55 w.	43-44
Riverstown	*Sligo, Ireland*	54.8 N.	8.23 w.	43-44
Riverstown	*Tipperary, Ireland*	52.52 N.	8.10 w.	43-44
Riverton	*New Zealand*	46.24 S.	168.10 E.	153-54
Riverton	*South Australia*	34.10 S.	138.40 E.	152
Riviera	*Italy*	44.0 N.	8.0 E.	69-70
Rivière du Loup	*Quebec*	47.52 N.	69.35 w.	125
Rivières du Sud, now French Guinea, *q.v.*				
Rivoli	*Italy*	45.4 N.	7.30 E.	69-70
Rixhöft	*Prussia*	54.49 N.	18.19 E.	55-56
Rizeh	*Asia Minor*	41.2 N.	40.32 E.	81-82
Rizzuto, Cape	*Italy*	38.57 N.	17.7 E.	67-68
Road Town	*Tortola, Leeward Islands*	18.27 N.	64.40 w.	135-36
Roag, Loch	*Scotland*	58.12 N.	6.45 w.	35-36
Roanne	*France*	46.2 N.	4.4 E.	51-52
Roanoke	*Virginia*	37.15 N.	80.0 w.	133-34
Roanoke River	*North Carolina*	36.10 N.	77.15 w.	133-34
Roaringwater B.	*Ireland*	51.32 N.	9.26 w.	43-44
Roatan Island	*Honduras*	16.25 N.	86.25 w.	135-36
Robado	*Colombia*	7.36 N.	76.50 w.	139-40
Robben Island	*Cape Colony*	33.47 S.	18.23 E.	117-18
Robbins Island	*Tasmania*	40.40 S.	145.0 E.	153-54
Robe	*South Australia*	37.6 S.	139.48 E.	152
Roberton	*Scotland*	55.32 N.	3.40 w.	41-42
Roberts Hd.	*Ireland*	51.44 N.	8.19 w.	43-44
Robertson	*New S. Wales*	34.33 S.	150.36 E.	150
Robertstown	*Ireland*	53.16 N.	6.49 w.	43-44
Robertstown	*South Australia*	33.52 S.	139.0 E.	152
Robin Hood's Bay	*England*	54.27 N.	0.31 w.	23-24
Robinson, Mt.	*W. Australia*	29.30 S.	122.0 E.	147-48
Robson	*British Columbia*	49.30 N.	117.40 w.	128
Roca, C. da	*Portugal*	38.47 N.	9.30 w.	71-72
Rocha, dep.	*Uruguay*	34.0 S.	53.30 w.	143-44
Rochdale	*England*	53.37 N.	2.10 w.	25-26
Roche Abbey	*England*	53.24 N.	1.11 w.	25-26
Rochefort	*France*	45.56 N.	0.57 w.	51-52
Rochelle	*France*	46.9 N.	1.9 w.	51-52
Roches Point	*Ireland*	51.47 N.	8.19 w.	43-44
Rochester	*England*	51.24 N.	0.29 E.	27-28
Rochester	*Minnesota*	44.1 N.	92.24 w.	129-30
Rochester	*New Hampshire*	43.16 N.	71.6 w.	133-34
Rochester	*New York*	43.9 N.	77.35 w.	133-34
Rochester	*Pennsylvania*	40.44 N.	80.18 w.	133-34
Rochester	*South Australia*	33.43 S.	138.29 E.	152
Rochester	*Victoria*	36.14 S.	144.40 E.	149
Rochford	*England*	51.35 N.	0.42 E.	27-28
Rochford	*Victoria*	37.19 S.	144.41 E.	149
Rochfortbridge	*Ireland*	53.25 N.	7.18 w.	43-44
Rock Island	*Illinois*	41.28 N.	90.32 w.	133-34
Rock River	*Illinois*	41.40 N.	90.0 w.	133-34
Rock River	*Wisconsin*	43.15 N.	88.33 w.	133-34
Rock Springs	*Wyoming*	31.34 N.	109.10 w.	131-32
Rockahill	*Ireland*	53.36 N.	6.0 w.	43-44
Rockall Island	*Atlantic Ocean*	57.45 N.	13.35 w.	13-14
Rockcorry	*Ireland*	54.7 N.	7.1 w.	43-44
Rockford	*Illinois*	42.14 N.	89.0 w.	133-34
Rockhampton	*Queensland*	23.25 S.	150.25 E.	151
Rockhill	*Ireland*	52.25 N.	8.41 w.	43-44
Rockingham	*England*	52.32 N.	0.44 w.	27-28
Rockingham	*W. Australia*	32.18 S.	116.4 E.	147-48
Rockingham Bay	*Queensland*	18.5 S.	146.20 E.	151
Rockland	*Maine*	44.6 N.	69.7 w.	133-34
Rockland	*Massachusetts*	42.15 N.	70.54 w.	133-34
Rockley	*New S. Wales*	33.43 S.	149.43 E.	150
Rockport	*Massachusetts*	42.38 N.	70.33 w.	133-34
Rocks Point	*New Zealand*	40.52 S.	172.8 E.	153-54
Rocky Mts.	*British Columbia*	59.0 N.	125.0 w.	128
Rocky Mts.	*North America*	45.0 N.	110.0 w.	121-22
Rocroy	*France*	49.55 N.	4.31 E.	49-50
Rode Bay	*Anguilla I.*	48.3 N.	63.3 w.	135-36
Roden River	*England*	52.50 N.	2.40 w.	25-26
Rodez	*France*	44.21 N.	2.35 E.	51-52
Roding River	*England*	51.39 N.	0.8 E.	27-28
Rödö (I.)	*Norway*	66.40 N.	13.0 E.	73-74
Rodosto	*Turkey*	41.0 N.	27.31 E.	63-64
Rodriguez Island	*Indian Ocean*	19.40 S.	63.25 E.	9-10
Roe River	*Ireland*	55.1 N.	6.56 w.	43-44
Roebourne	*W. Australia*	20.50 S.	117.2 E.	147-48
Roebuck Bay	*W. Australia*	18.0 S.	122.15 E.	147-48
Roer River	*Prussia*	51.3 N.	6.15 E.	55-56
Roermond	*Netherlands*	51.12 N.	5.59 E.	47
Roeskilde	*Denmark*	55.38 N.	12.4 E.	48
Rogachev	*Russia*	53.6 N.	30.2 E.	75-76
Rogart	*Scotland*	58.1 N.	4.8 w.	37-38
Roggeveld Berge	*Cape Colony*	32.0 S.	20.0 E.	117-18
Rohilkhand, div.	*N.-W. Provinces*	28.50 N.	78.40 E.	89-90
Rohri	*Bombay*	27.42 N.	68.56 E.	89-90
Rohtak	*Punjab*	28.54 N.	76.38 E.	89-90
Rohtang Pass	*Punjab*	32.22 N.	77.17 E.	89-90
Rokeby	*England*	54.30 N.	1.55 w.	23-24
Rokel, River	*Sierra Leone*	8.58 N.	12.32 w.	109-10
Rokewood	*Victoria*	37.53 S.	143.44 E.	149
Rokitno Swamps	*Russia*	52.0 N.	27.0 E.	75-76
Röldal	*Norway*	59.43 N.	6.50 E.	73-74
Rolleston	*New Zealand*	43.58 S.	172.25 E.	153-54
Rolleston	*Queensland*	24.27 S.	148.30 E.	151
Roma	*Queensland*	26.36 S.	148.42 E.	151
Roman Wall	*England*	55.0 N.	2.30 w.	23-24
Romania, Cape	*Malay Penin.*	1.22 N.	104.16 E.	95
Romans	*France*	45.4 N.	5.4 E.	51-52
Romanshorn	*Switzerland*	47.34 N.	9.22 E.	59-60
Rome	*Georgia*	34.15 N.	85.12 w.	129-30
Rome	*Italy*	41.54 N.	12.27 E.	69-70
Rome	*New York*	43.12 N.	75.32 w.	133-34
Rome, div.	*Italy*	42.2 N.	12.10 E.	69-70
Römerbad	*Styria, Austria*	46.6 N.	15.10 E.	61-62
Romford	*England*	51.35 N.	0.10 E.	27-28
Romney	*Ontario*	42.10 N.	82.26 w.	126
Romney	*West Virginia*	39.18 N.	78.41 w.	133-34
Romney Marsh	*England*	51.2 N.	0.56 E.	27-28
Romö (I.)	*Prussia*	55.7 N.	8.32 E.	55-56
Romorantin	*France*	47.21 N.	1.44 E.	49-50
Romsdal	*Norway*	62.40 N.	7.30 E.	73-74
Romsdal Is.	*Norway*	62.40 N.	6.10 E.	73-74
Romsey	*England*	50.59 N.	1.30 w.	29-30
Romsey	*Victoria*	37.19 S.	144.49 E.	149
Rona I., South	*Scotland*	57.33 N.	5.59 w.	35-36
Ronaldshay, N., I.	*Scotland*	59.23 N.	2.22 w.	37-38
Ronaldshay, S., I.	*Scotland*	58.46 N.	2.56 w.	37-38
Ronceesvalles	*Spain*	42.59 N.	1.20 w.	71-72
Ronciglione	*Italy*	42.18 N.	12.13 E.	69-70
Ronda	*Spain*	36.49 N.	5.18 w.	71-72
Rongotea	*New Zealand*	40.26 S.	175.20 E.	153-54
Rönne	*Denmark*	55.5 N.	14.44 E.	48
Rookwood	*New S. Wales*	33.50 S.	151.4 E.	150
Roon	*Dutch N. Guinea*	2.25 S.	134.36 E.	145-46
Roosky	*Ireland*	53.56 N.	7.54 w.	43-44
Roper River	*N. Territory, S. Australia*	14.46 S.	134.50 E.	147-48
Roquefort	*France*	44.0 N.	3.11 E.	51-52
Röraas	*Norway*	62.36 N.	11.22 E.	73-74
Roraima, Mt.	*Venezuela*	5.11 N.	60.56 w.	139-40
Rorke's Drift	*Zululand*	28.20 S.	30.30 E.	117-18
Rorschach	*Switzerland*	47.28 N.	9.29 E.	59-60
Rös Vand (L.)	*Norway*	65.58 N.	14.0 E.	73-74
Rosa, Monte	*Italy*	45.56 N.	7.52 E.	69-70
Rosario	*Argentine Rep.*	32.59 S.	60.39 w.	143-44
Rosas	*Spain*	42.10 N.	3.10 E.	71-72
Rosbercon	*Ireland*	52.24 N.	6.51 w.	43-44
Roscoff	*France*	48.45 N.	3.58 w.	49-50
Roscommon & co.	*Ireland*	53.38 N.	8.11 w.	43-44
Roscrea	*Ireland*	52.57 N.	7.48 w.	43-44
Roseau	*Dominica*	15.21 N.	61.20 w.	135-36
Rosebrook	*Victoria*	38.30 S.	142.15 E.	149
Rosebud	*Victoria*	38.20 S.	145.38 E.	149
Roseburg	*Oregon*	43.11 N.	123.10 w.	131-32
Rosedale	*Victoria*	38.9 S.	146.45 E.	149
Rosehearty	*Scotland*	57.42 N.	2.8 w.	37-38
Rosendale	*New York*	41.50 N.	74.5 w.	133-34
Roseneath	*Scotland*	56.0 N.	4.48 w.	41-42

		Lat.	Long.	Map
Rosenheim	*Bavaria*	47.51 N.	12.7 E.	55-56
Rosentbal	*South Australia*	34.33 S.	138.52 E.	152
Rosetta	*Egypt*	31.0 N.	30.30 E.	108
Rosewood	*Queensland*	27.43 S.	152.35 E.	151
Rosewortby	*South Australia*	34.33 S.	138.45 E.	152
Rosherville	*See* Gravesend.			
Roslin	*Scotland*	55.52 N.	3.10 w.	41-42
Ross	*England*	51.55 N.	2.35 w.	29-30
Ross	*New Zealand*	42.55 S.	170.52 E.	153-54
Ross	*Tasmania*	42.3 S.	147.32 E.	153-54
Ross, New	*Ireland*	52.23 N.	6.56 w.	43-44
Ross & Cromarty	*Scotland*	57.35 N.	5.0 w.	35-36
Ross of Mull	*Scotland*	56.19 N.	6.5 w.	39-40
Rossall College	*England*	53.55 N.	3.3 w.	25-26
Rossan Point	*Ireland*	54.42 N.	8.48 w.	43-44
Rossano	*Italy*	39.34 N.	16.40 E.	67-68
Rossbach	*Prussia*	51.14 N.	11.49 E.	55-56
Rosscarbery Bay	*Ireland*	51.34 N.	9.2 w.	43-44
Rosseau Lake	*Ontario*	45.12 N.	79.40 w.	126
Rossendale	*England*	53.43 N.	2.15 w.	25-26
Rosses, The	*Ireland*	55.0 N.	8.20 w.	43-44
Rossieny	*Russia*	55.23 N.	23.6 E.	75-76
Rossignol, Lake	*Nova Scotia*	44.15 N.	65.6 w.	127
Rossington	*England*	53.30 N.	1.15 w.	25-26
Rossland	*British Columbia*	49.0 N.	118.0 w.	128
Rosslare Harbour	*Ireland*	52.18 N.	6.23 w.	43-44
Rosslea	*Ireland*	54.14 N.	7.11 w.	43-44
Rossmore	*Ireland*	52.40 N.	8.58 w.	43-44
Rossnakill	*Ireland*	55.12 N.	7.41 w.	43-44
Rosstrevor	*Ireland*	54.6 N.	6.12 w.	43-44
Rostock	*Mecklenburg*	54.5 N.	12.9 E.	55-56
Rostov	*Russia*	47.12 N.	39.42 E.	75-76
Rosyth	*Scotland*	56.2 N.	3.26 w.	41-42
Rothbury	*England*	55.18 N.	1.54 w.	23-24
Rothenburg	*Bavaria*	49.23 N.	10.11 E.	55-56
Rother River	*England*	53.14 N.	1.25 w.	25-26
Rother River	*England*	51.1 N.	0.40 E.	29-30
Rother Thurm P.	*Hungary*	45.35 N.	24.10 E.	61-62
Rotherham	*England*	53.26 N.	1.21 w.	25-26
Rotherham	*New Zealand*	42.40 S.	173.0 E.	153-54
Rothes	*Scotland*	57.32 N.	3.12 w.	37-38
Rotbesay	*Scotland*	55.50 N.	5.3 w.	39-40
Rothesay	*W. Australia*	29.17 S.	116.54 E.	147-48
Rotbiemurcbus	*Scotland*	57.8 N.	3.45 w.	37-38
Rotbwell	*Northamptonshire*	52.27 N.	0.48 w.	29-30
Rothwell	*Yorkshire*	53.45 N.	1.29 w.	25-26
Rotoava	*Takarava, Low Archipelago*	16.0 S.	146.56 w.	155-56
Rotondo, Monte	*France*	42.11 N.	9.0 E.	51-52
Rotorua, Lake	*New Zealand*	38.6 S.	176.14 E.	153-54
Rottenburg	*Würtemberg*	48.28 N.	8.57 E.	55-56
Rottenmann	*Austria*	47.32 N.	14.22 E.	61-62
Rotterdam	*Holland*	51.55 N.	4.29 E.	47
Rotti Island	*Lesser Sunda Is.*	10.40 S.	123.10 E.	96
Rottnest Island	*W. Australia*	32.0 S.	115.30 E.	147-48
Rottweil	*Würtemberg*	48.10 N.	8.37 E.	55-56
Rotuma Island	*Pacific Ocean*	12.0 S.	177.0 E.	145-46
Roubaix	*France*	50.38 N.	3.12 E.	49-50
Rouen	*France*	49.26 N.	1.6 E.	49-50
Rouergue, dist.	*France*	44.15 N.	2.30 E.	51-52
Rough Point	*Ireland*	52.19 N.	10.1 w.	43-44
Roughty River	*Ireland*	51.53 N.	9.30 w.	43-44
Roulers	*Belgium*	50.56 N.	3.7 E.	47
Rousay Island	*Scotland*	59.10 N.	3.2 w.	37-38
Rouse Hill	*New S. Wales*	33.33 S.	151.1 E.	150
Roussillon, prov.	*France*	42.30 N.	2.30 E.	51-52
Rouxville	*Orange River Col.*	30.35 S.	26.48 E.	117-18
Roveredo	*Tyrol, Austria*	45.53 N.	11.3 E.	61-62
Rovigno	*Austria*	45.4 N.	13.39 E.	61-62
Rovigo	*Italy*	45.3 N.	11.47 E.	69-70
Rovuma River	*Ger. E. Africa*	11.0 S.	40.0 E.	115-16
Rowe's Welcome	*Keewatin*	65.0 N.	87.0 w.	123-24
Roxburgh	*New Zealand*	45.30 S.	169.10 E.	153-54
Roxburgh, co.	*Scotland*	55.27 N.	2.30 w.	41-42
Royal Bay	*S. Georgia I.*	54.35 S.	6.15 w.	12
Royal Canal	*Ireland*	53.26 N.	6.45 w.	43-44
Royan	*France*	45.39 N.	1.1 w.	49-50
Royat	*France*	45.45 N.	3.4 E.	49-50
Royston	*England*	52.3 N.	0.3 w.	29-30
Royton	*England*	53.33 N.	2.8 w.	25-26
Roziere, Cape	*Quebec*	48.54 N.	64.11 w.	125
Rsbev	*Russia*	56.10 N.	34.23 E.	75-76
Ru Rea	*Scotland*	57.52 N.	5.48 w.	35-36
Ruabon	*Wales*	52.59 N.	3.3 w.	31-32
Ruahine Range	*New Zealand*	40.0 S.	176.5 E.	153-54
Ruapehu, Mt	*New Zealand*	39.19 S.	175.31 E.	153-54
Ruapuke Island	*New Zealand*	46.42 S.	168.32 E.	153-54
Rubicon, River	*Italy*	44.8 N.	12.28 E.	69-70
Rubunga	*Congo State*	2.0 N.	22.0 E.	113-14
Ruby Mines	*Burma*	22.46 N.	96.20 E.	95
Rüdersdorf	*Prussia*	52.28 N.	13.48 E.	55-56
Rüdesheim	*Germany*	49.59 N.	7.54 E.	55-56
Rudok	*Tibet*	33.30 N.	79.43 E.	99-100
Rudolf, Lake	*British E. Africa*	4.0 N.	35.40 E.	111-12
Rudolstadt	*Germany*	50.43 N.	11.20 E.	55-56
Ruelle	*France*	45.41 N.	0.15 E.	51-52
Ruenya River	*South Rhodesia*	16.30 S.	33.0 E.	115-16
Rufford	*England*	53.38 N.	2.39 w.	25-26
Rufiji River	*Ger. E. Africa*	8.15 S.	39.0 E.	115-16
Rufiji-Ruahu R.	*Ger. E. Africa*	8.2 S.	39.25 E.	115-16
Rufisque	*Senegal*	14.43 N.	17.13 w.	109-10
Rugby	*England*	52.23 N.	1.16 w.	29-30
Rugeley	*England*	52.46 N.	1.56 w.	29-30
Rügen Island	*Prussia*	54.30 N.	13.30 E.	55-56
Rügenwaldc	*Prussia*	54.26 N.	16.24 E.	57-58
Ruhr River	*Prussia*	51.24 N.	8.7 E.	55-56
Rubrort	*Prussia*	51.28 N.	6.44 E.	55-56
Rum Cay	*Bahamas*	23.40 N.	74.50 w.	135-36
Rum Island	*Scotland*	57.0 N.	6.25 w.	35-36
Rumania, prin.	*Europe*	45.0 N.	26.0 E.	63-64
Rumbi Mts	*Niger Coast*	5.10 N.	9.10 E.	109-10
Rumelia	*Turkey*	41.20 N.	23.0 E.	63-64
Rumney River	*Wales*	51.29 N.	3.13 w.	31-32
Runaway, Cape	*New Zealand*	37.31 S.	178.2 E.	153-54
Runcorn	*England*	53.21 N.	2.45 w.	25-26
Runnymead	*England*	51.27 N.	0.32 w.	29-30
Runnymede	*Victoria*	36.32 S.	144.39 E.	149
Rupel River	*Belgium*	51.7 N.	4.19 E.	47
Rupert's River	*Labrador Penin.*	51.20 N.	75.30 w.	123-24
Ruppin	*Prussia*	52.56 N.	12.44 E.	55-56
Rupyanup	*Victoria*	36.50 S.	142.35 E.	149
Rurki	*N.-W. Provinces*	29.52 N.	77.55 E.	89-90
Rusera	*Bengal*	25.45 N.	86.4 E.	91-92
Rush	*Ireland*	53.32 N.	6.6 w.	43-44
Rushworth	*Victoria*	36.36 S.	145.1 E.	149
Russelkonda	*Madras*	19.56 N.	84.37 E.	93-94
Russell	*New Zealand*	35.16 S.	174.8 E.	153-54
Russell Island	*Franklin, Canada*	74.0 N.	99.0 w.	123-24
Russia, E., div.	*Russia*	54.0 N.	55.0 E.	75-76
Russia, Gt., div.	*Russia*	60.0 N.	40.0 E.	75-76
Russia, Little	*Russia*	50.0 N.	32.30 E.	75-76
Russia, S., div.	*Russia*	47.30 N.	35.0 E.	75-76
Russia, W., div.	*Russia*	54.0 N.	27.30 E.	75-76
Rustchuk	*Bulgaria*	43.51 N.	25.56 E.	63-64
Rustenburg	*Transvaal*	25.39 S.	27.48 E.	117-18
Rutherglen	*Scotland*	55.50 N.	4.13 w.	41-42
Rutherglen	*Victoria*	36.0 S.	146.30 E.	149
Ruthin	*Wales*	53.7 N.	3.19 w.	31-32
Ruthven	*Scotland*	57.3 N.	4.2 w.	37-38
Ruthwell	*Scotland*	55.0 N.	3.23 w.	41-42
Rutland	*Vermont*	43.35 N.	72.59 w.	133-34
Rutland, co.	*England*	52.40 N.	0.40 w.	25-26
Rütli	*Switzerland*	46.58 N.	8.35 E.	59-60
Ruvo	*Italy*	41.6 N.	16.28 E.	67-68
Ruwenzori, Mt	*Central Africa*	0.42 N.	30.25 E.	115-16
Ruysselede	*Belgium*	51.2 N.	3.23 E.	47
Ryan, Loch	*Scotland*	54.58 N.	5.1 w.	39-40
Rybinsk	*Russia*	58.2 N.	39.1 E.	75-76
Rydal	*New S. Wales*	33.29 S.	150.3 E.	150
Ryde	*Isle of Wight*	50.44 N.	1.10 w.	29-30
Rye	*England*	50.57 N.	0.44 E.	27-28
Rye	*Victoria*	38.21 S.	144.50 E.	149
Rye House	*England*	51.46 N.	0.1 w.	27-28
Rye River	*England*	54.22 N.	1.7 w.	23-24
Rylstone	*New S. Wales*	32.47 S.	149.59 E.	150
Ryswick	*See* Rijswijk.			
Ryton	*England*	54.58 N.	1.45 w.	23-24
Ryton, River	*England*	53.18 N.	1.5 w.	25-26
Rzeszow	*Austria*	50.3 N.	22.3 E.	61-62
Saadani	*Ger. E. Africa*	6.2 S.	38.40 E.	115-16
Saale River	*Bavaria*	50.7 N.	10.0 E.	55-56
Saale River	*Germany*	50.30 N.	11.42 E.	55-56
Saalfeld	*Germany*	50.39 N.	11.21 E.	55-56
Saane, River	*Switzerland*	46.53 N.	7.11 E.	59-60
Saanen	*Switzerland*	46.30 N.	7.16 E.	59-60
Saar River	*Prussia*	49.19 N.	6.45 E.	55-56
Saarbrück	*Prussia*	49.13 N.	6.59 E.	55-56
Saargemünd	*Lorraine*	49.8 N.	7.5 E.	55-56
Saarlouis	*Prussia*	49.17 N.	6.45 E.	55-56
Saaz	*Bohemia*	50.21 N.	13.32 E.	61-62
Saba Island	*Dutch W. Indies*	17.35 N.	63.15 w.	135-36
Sabadell	*Spain*	41.32 N.	2.3 E.	71-72
Sabaki River	*British E. Africa*	3.0 S.	39.47 E.	115-16
Sabanilla	*Colombia*	10.58 N.	74.54 w.	139-40
Sabara	*Brazil*	19.52 S.	43.38 w.	141-42
Sabbioncello Pen.	*Austria*	43.0 N.	17.20 E.	61-62
Sabi River	*Port. E. Africa*	21.0 S.	35.0 E.	113-14
Sabine City	*Texas*	29.45 N.	93.55 w.	129-30
Sabine Mts	*Italy*	42.10 N.	12.55 E.	69-70
Sabine River	*Texas*	32.30 N.	95.0 w.	129-30
Sablé	*France*	47.52 N.	0.20 w.	49-50
Sable, Cape	*Florida*	25.7 N.	81.9 w.	129-30
Sable, Cape	*Nova Scotia*	43.25 N.	65.37 w.	127
Sable Island	*Nova Scotia*	44.0 N.	60.0 w.	127
Sables, R. aux	*Ontario*	43.15 N.	81.52 w.	126
Sables d'Olonne	*France*	46.29 N.	1.47 w.	49-50
Sabor River	*Portugal*	41.19 N.	6.52 w.	71-72
Sabrina Land	*Antarctica*	67.30 S.	120.0 E.	12
Sachin and state	*Bombay*	21.5 N.	72.59 E.	89-90
Sackett Harbour	*New York*	43.55 N.	76.15 w.	133-34
Säckingen	*Baden*	47.33 N.	7.57 E.	55-56
Sackville	*New Brunswick*	45.55 N.	64.11 w.	127
Saco	*Maine*	43.30 N.	70.34 w.	133-34
Sacramento	*California*	38.34 N.	121.26 w.	131-32
Sacramento R.	*California*	40.0 N.	122.0 w.	131-32
Sacsahuaman Hill.	*See* Cuzco.			
Saddleback (Mt.)	*England*	54.40 N.	3.2 w.	23-24
Saddleworth	*South Australia*	34.6 S.	138.47 E.	152
Sadhaura	*Punjab*	30.23 N.	77.16 E.	89-90
Sadiya	*Assam*	27.50 N.	95.41 E.	91-92
Sado Island	*Japan*	38.0 N.	138.30 E.	103-4
Sado River	*Portugal*	38.20 N.	8.48 w.	71-72
Sadowa	*Austria*	50.20 N.	15.40 E.	61-62
Safed	*Palestine*	32.58 N.	35.37 E.	83
Safed Koh (Mts.)	*Afghanistan*	34.40 N.	64.0 E.	86
Saffi	*Marocco*	32.18 N.	8.50 w.	107
Saffron Walden	*England*	52.2 N.	0.15 E.	27-28
Safid Rud (R.)	*Persia*	37.27 N.	50.13 E.	81-82
Saga	*Japan*	33.5 N.	131.0 E.	103-4
Sagaing	*Burma*	21.54 N.	96.2 E.	95
Sagan	*Prussia*	51.37 N.	15.19 E.	57-58
Sagar	*Central Provinces*	23.50 N.	78.48 E.	89-90
Saggart	*Ireland*	53.17 N.	6.26 w.	43-44
Saghalin Island	*Russia in Asia*	50.0 N.	143.0 E.	85
Saginaw	*Michigan*	43.26 N.	83.55 w.	133-34
Saginaw Bay	*Michigan*	43.50 N.	83.40 w.	133-34
Sagres	*Portugal*	37.1 N.	8.57 w.	71-72
Sagua la Grande	*Cuba*	23.4 N.	80.24 w.	135-36
Saguenay River	*Quebec*	49.25 N.	74.0 w.	125
Sahama, Mount	*Bolivia*	18.12 S.	68.56 w.	139-40
Sahara, desert	*Africa*	22.0 N.	8.0 E.	105-6
Saharanpur	*Punjab*	29.58 N.	77.35 E.	89-90
Sahibganj	*Bengal*	25.15 N.	87.40 E.	91-92
Sahsaram	*Bengal*	24.57 N.	84.3 E.	91-92
Sahyadri (Ghats)	*India*	15.0 N.	74.20 E.	93-94
Saidapet	*Madras*	13.1 N.	80.15 E.	93-94
Saifganj	*Bengal*	25.32 N.	87.38 E.	91-92
Saigon	*Cochin-China*	10.50 N.	106.48 E.	95
Saihut	*Hadramût*	14.18 N.	51.27 E.	81-82
Saikyo	*See* Kioto.			
Sailyugem Range	*Asiatic Russia*	49.50 N.	88.30 E.	85
Saima, Lake	*Russia*	61.15 N.	28.30 E.	75-76
St. Abb's Head	*Scotland*	55.55 N.	2.8 w.	41-42
St. Affrique	*France*	43.57 N.	2.53 E.	51-52
St. Agnes	*England*	50.19 N.	5.12 w.	33-34
St. Agnes Island	*Scilly Islands*	49.53 N.	6.21 w.	33-34
St. Aignan	*France*	47.16 N.	1.22 E.	49-50
St. Albans	*England*	51.46 N.	0.21 w.	27-28
St. Albans	*New S. Wales*	36.15 S.	151.0 E.	150
St. Albans	*Vermont*	44.47 N.	73.5 w.	133-34
St. Albans Head	*England*	50.34 N.	2.3 w.	29-30
St. Amand	*Cher, France*	46.43 N.	2.31 E.	49-50
St. Amand	*Nord, France*	50.27 N.	3.24 E.	49-50
St. Andrew, C.	*Madagascar*	16.7 S.	44.28 E.	113-14
St. Andrews	*New Brunswick*	45.4 N.	67.6 w.	127
St. Andrews	*Scotland*	56.20 N.	2.48 w.	41-42
St. Andrews Bay	*Scotland*	56.22 N.	2.45 w.	41-42
Ste. Anne and B.	*Quebec*	49.6 N.	66.30 w.	125
Ste. Anne and R.	*Quebec*	47.2 N.	70.58 w.	125
St. Ann's	*Jamaica*	18.27 N.	77.12 w.	135-36
St. Ann's Head	*Wales*	51.41 N.	5.30 w.	31-32
St. Anselme	*Quebec*	46.37 N.	71.1 w.	125
St. Anthony Falls.	*See* Minneapolis.			
St. Antonin	*France*	44.10 N.	1.43 E.	51-52
St. Arnaud	*Victoria*	36.37 S.	143.16 E.	149
St. Asaph	*Wales*	53.16 N.	3.26 w.	31-32
St. Athanase	*Quebec*	45.19 N.	73.16 w.	125
St. Aubin	*Jersey*	49.12 N.	2.11 w.	33-34
St. Augustine	*Florida*	29.51 N.	81.30 w.	129-30
St. Austell	*England*	50.21 N.	4.48 w.	33-34
St. Austell Bay	*England*	50.18 N.	4.45 w.	33-34
St. Barbe Island	*Newfoundland*	50.13 N.	55.46 w.	127
St. Bartholomew Island	*West Indies*	17.50 N.	62.45 w.	135-36
St. Bathans	*New Zealand*	44.35 S.	170.0 E.	153-54
St. Béat	*France*	42.55 N.	0.43 E.	51-52
St. Bees	*England*	54.29 N.	3.35 w.	23-24
St. Bees Head	*England*	54.31 N.	3.38 w.	23-24
St. Bernard, Gt. Pass	*Switzerland*	45.51 N.	7.11 E.	59-60
St. Bernard, Lit.	*Switzerland*	45.40 N.	6.51 E.	59-60
St. Bertrand	*France*	43.1 N.	0.34 E.	51-52
St. Blazey	*England*	50.22 N.	4.43 w.	33-34
St. Boniface	*Manitoba*	49.59 N.	96.59 w.	128
St. Bonnet	*France*	45.24 N.	4.3 E.	51-52
St. Boswells	*Scotland*	55.35 N.	2.38 w.	41-42
St. Bride's Bay	*Wales*	51.48 N.	5.10 w.	31-32
St. Brieuc	*France*	48.33 N.	2.45 w.	49-50
St. Calais	*France*	50.5 N.	5.38 w.	49-50
St. Catherine, Mt.	*Grenada*	12.8 N.	61.40 w.	135-36
St. Catherine's	*Ontario*	43.11 N.	79.17 w.	126
St. Catberine's	*Scotland*	56.13 N.	5.2 w.	39-40
St. Catberine's Point	*Isle of Wight*	50.34 N.	1.20 w.	29-30
St. Céré	*France*	44.52 N.	0.52 E.	51-52
St. Chamond	*France*	45.30 N.	4.33 E.	51-52
St. Charles	*Missouri*	38.50 N.	90.40 w.	129-30
St. Christopher Island	*West Indies*	17.18 N.	62.40 w.	135-36
St. Clair	*Pennsylvania*	40.45 N.	76.12 w.	133-34
St. Clair, Lako	*Ontario*	42.28 N.	82.50 w.	126
St. Clair, Lake	*Tasmania*	42.5 S.	146.14 E.	153-54
St. Clair River	*Ontario*	42.5 N.	82.37 w.	126
St. Claud	*France*	45.54 N.	0.27 E.	51-52
St. Claude	*Jura, France*	46.25 N.	5.52 E.	49-50
St. Clears	*Wales*	51.49 N.	4.30 w.	31-32
St. Cloud	*Minnesota*	45.35 N.	94.20 w.	129-30
St. Cloud	*See* Paris.			
St. Columb	*England*	50.26 N.	4.56 w.	33-34
St. Croix	*Danish W. Indies.*	*See* Santa Cruz		
Ste. Croix	*Switzerland*	46.50 N.	6.30 E.	59-60
St. Croix River	*Wisconsin*	46.0 N.	92.30 w.	133-34
St. Cyr	*See* Versailles.			
St. Cyrus	*Scotland*	56.47 N.	2.24 w.	37-38
St. David Islands	*Caroline Islands.*	1.0 N.	134.23 E.	97-98
St. David's	*Wales*	51.53 N.	5.16 w.	31-32
St. David's Head	*Wales*	51.54 N.	5.19 w.	31-32
St. Denis	*France*	48.56 N.	2.21 E.	49-50
St. Denis	*Réunion Island*	20.57 S.	55.28 E.	9-10
St. Dié	*France*	48.17 N.	6.57 E.	49-50
St. Dizier	*France*	48.38 N.	4.58 E.	49-50
St. Dogmells	*Wales*	52.4 N.	4.36 w.	31-32
St. Donat	*France*	45.7 N.	4.59 E.	51-52
St. Donats	*Wales*	51.24 N.	3.30 w.	31-32
St. Elias, Mount	*Alaska*	60.17 N.	140.52 w.	121-22
St. Etienne	*France*	45.26 N.	4.23 E.	51-52
St. Eustatius I.	*West Indies*	17.29 N.	62.55 w.	135-36
St. Fergus	*Scotland*	57.33 N.	1.50 w.	37-38
St. Fillan's	*Scotland*	56.26 N.	4.6 w.	41-42
St. Finans Bay	*Ireland*	51.48 N.	10.12 w.	43-44
St. Flour	*France*	45.2 N.	3.6 E.	51-52
St. Francis Bay	*Cape Colony*	34.0 S.	25.3 E.	117-18
St. Francis, C.	*Newfoundland*	47.49 N.	52.49 w.	127
St. Francis, L.	*Quebec*	45.10 N.	74.20 w.	125
St. Francis, L.	*Quebec*	45.53 N.	71.10 w.	125
St. Francis R.	*Arkansas*	35.0 N.	90.40 w.	129-30
St. Francis R.	*Quebec*	47.18 N.	69.4 w.	125
St. François du Lac	*Quebec*	46.4 N.	72.48 w.	125
St. François Mts.	*Missouri.*	*See* Iron Mt.		
St. Gall & canton	*Switzerland*	47.25 N.	9.23 E.	59-60
St. Galmier	*France*	45.36 N.	4.20 E.	51-52
St. Gaudens	*France*	43.6 N.	0.43 E.	51-52
St. Genevieve	*Missouri*	38.1 N.	90.10 w.	129-30
St. George	*Quebec*	46.4 N.	70.42 w.	125
St. George	*Queensland*	28.4 S.	148.33 E.	151
St. George	*Utah*	37.20 N.	113.45 w.	131-32
St. George, Cape	*Newfoundland*	48.28 N.	59.15 w.	127
St. George, G. of	*Argentine Rep.*	46.15 S.	66.30 w.	143-44
St. George Bay	*Newfoundland*	48.30 N.	58.35 w.	127
St. George Mouth	*Rumania*	44.58 N.	29.55 E.	63-64
St. George River	*Rumania*	45.0 N.	29.0 E.	63-64
St. George's	*Grenada*	12.1 N.	61.50 w.	135-36
St. George's Basin	*W. Australia*	15.20 S.	125.10 E.	147-48
St. George's Channel	*England*	52.30 N.	5.30 w.	31-32
St. Germain	*France*	48.54 N.	2.4 E.	49-50
St. Germans	*England*	50.24 N.	4.19 w.	33-34

		Lat.	Long.	Map
St. Gervais	France	45.54 N.	6.42 E.	51-52
St. Gilles	France	46.42 N.	1.56 W.	49-50
St. Girons	France	42.59 N.	1.9 E.	51-52
St. Gobain	France	49.34 N.	3.22 E.	49-50
St. Gotthard	Hungary	46.58 N.	16.10 E.	61-62
St. Gotthard	Switzerland	46.35 N.	8.35 E.	59-60
St. Gowan's Hd.	Wales	51.36 N.	4.56 W.	31-32
St. Helen	Tasmania	41.21 S.	148.15 E.	153-54
St. Helena	Nebraska	42.48 N.	97.15 W.	129-30
St. Helena Bay	Cape Colony	32.46 S.	18.5 E.	117-18
St. Helena I.	Queensland	27.25 S.	153.15 E.	151
St. Helena I.	S. Atlantic Ocean	15.55 S.	5.44 W.	119-20
St. Helens	England	53.27 N.	2.44 W.	25-26
St. Helens	Isle of Wight	50.32 N.	1.6 W.	29-30
St. Helens, Mt.	Washington	46.25 N.	122.10 W.	131-32
St. Helier	Jersey	49.11 N.	2.6 W.	33-34
St. Hilaire	Quebec	45.34 N.	73.10 W.	125
St. Hippolyte	France	43.59 N.	3.51 E.	51-52
St. Hubert	Belgium	50.1 N.	5.3 E.	47
St. Hyacinthe	Quebec	45.37 N.	72.58 W.	125
St. Ives	England	50.12 N.	5.30 W.	33-34
St. Ives	England	52.19 N.	0.5 W.	29-30
St. James	Victoria	36.15 S.	145.50 E.	149
St. Jean	France	45.18 N.	6.25 E.	51-52
St. Jean-d'Angély	France	45.57 N.	0.29 W.	51-52
St. Jean-de-Luz	France	43.23 N.	1.39 W.	51-52
St. Jerome	Quebec	48.51 N.	67.34 W.	125
St. John	Antigua	17.7 N.	61.51 W.	135-36
St. John	New Brunswick	45.17 N.	66.2 W.	127
St. John, Bay of	Newfoundland	50.55 N.	57.3 W.	127
St. John, Cape	Newfoundland	50.0 N.	55.32 W.	127
St. John, Lake	Quebec	48.40 N.	71.55 W.	125
St. John Island	Virgin Islands	18.22 N.	64.43 W.	135-36
St. John River	New Brunswick	45.20 N.	66.10 W.	127
St. John River	Quebec	50.30 N.	64.0 W.	125
St. John's	Newfoundland	47.36 N.	52.54 W.	127
St. John's	Quebec	45.19 N.	73.19 W.	125
St. John's Chapel	England	54.40 N.	2.12 W.	23-24
St. John's Point	Donegal, Ireland	54.24 N.	8.38 W.	43-44
St. John's Point	Down, Ireland	54.14 N.	5.39 W.	43-44
St. John's River	Cape Colony	31.34 S.	29.28 E.	117-18
St. John's River	Florida	30.23 N.	81.40 W.	129-30
St. Joseph	Florida	29.47 N.	85.17 W.	129-30
St. Joseph	Missouri	39.49 N.	94.52 W.	129-30
St. Joseph I.	Ontario	46.13 N.	84.10 W.	126
St. Joseph Lake	Ontario	51.0 N.	90.0 W.	123-24
St. Joseph River	Michigan	42.0 N.	86.23 W.	133-34
St. Josse-ten-Noode. *See* Brussels.				
St. Junien	France	45.54 N.	0.54 E.	51-52
St. Just	England	50.8 N.	5.42 W.	33-34
St. Keverne	England	50.3 N.	5.5 W.	33-34
St. Keyne	England	50.26 N.	4.28 W.	33-34
St. Kilda	South Australia	34.38 S.	138.33 E.	152
St. Kilda Island	Scotland	57.49 N.	8.34 W.	19-20
St. Kitts Island	Leeward Islands	17.18 N.	62.43 W.	135-36
St. Lawrence	Queensland	22.20 S.	149.32 E.	151
St. Lawrence, C.	Nova Scotia	47.3 N.	60.36 W.	127
St. Lawrence, Gulf of	Canada	48.0 N.	62.0 W.	123-24
St. Lawrence, R.	Quebec, &c.	48.0 N.	70.0 W.	123-24
St. Leonards	Tasmania	41.30 S.	147.12 E.	153-54
St. Leonards	Victoria	38.11 S.	144.43 E.	149
St. Leonards-on-Sea	England	50.52 N.	0.33 E.	27-28
St. Lizier	France	43.1 N.	1.9 E.	51-52
St. Lô	France	49.6 N.	1.5 W.	49-50
St. Louis	Missouri	38.38 N.	90.12 W.	129-30
St. Louis	Quebec	47.23 N.	70.26 W.	125
St. Louis	Senegal	16.0 N.	16.30 W.	109-10
St. Lucia Bay	Zululand	28.0 S.	32.20 E.	117-18
St. Lucia Island	Windward Is.	13.50 N.	60.55 W.	135-36
St. Lucio	Florida	27.45 N.	80.15 W.	129-30
St. Magnus Bay	Scotland	60.25 N.	1.40 W.	37-38
St. Maixent	France	46.23 N.	0.11 W.	49-50
St. Malo	France	48.39 N.	2.1 W.	49-50
St. Margaret's B.	Quebec	50.0 N.	66.42 W.	123-24
St. Margaret's Hope	Orkney	58.49 N.	2.55 W.	37-38
St. Margaret's Hope	Scotland	56.2 N.	3.25 W.	41-42
Ste. Marie I.	Madagascar	17.0 S.	50.0 E.	113-14
St. Martin I.	West Indies	18.0 N.	63.0 W.	135-36
St. Martin's I.	Scilly Islands	49.58 N.	6.18 W.	33-34
St. Mary	Ontario	43.14 N.	81.14 W.	126
St. Mary Bay	Newfoundland	46.55 N.	53.45 W.	127
St. Mary, Cape	Madagascar	25.38 S.	45.7 E.	113-14
St. Mary, Capo	Newfoundland	46.50 N.	54.14 W.	127
St. Mary, dist.	Newfoundland	46.55 N.	53.39 W.	127
St. Mary Islands	Quebec	50.20 N.	59.36 W.	123-24
St. Mary's	Georgia	30.45 N.	81.45 W.	129-30
St. Mary's	New S. Wales	33.29 S.	150.48 E.	150
St. Mary's	Tasmania	41.35 S.	148.15 E.	153-54
St. Mary's Bay	Nova Scotia	44.20 N.	66.5 W.	127
St. Mary's I.	Scilly Islands	49.56 N.	6.18 W.	33-34
St. Mary's Loch	Scotland	55.29 N.	3.12 W.	41-42
St. Mary's River	Georgia	30.45 N.	81.50 W.	129-30
St. Mary's River	Nova Scotia	45.10 N.	62.2 W.	127
St. Mathieu, C.	France	48.21 N.	4.43 W.	49-50
Sto. Maure	France	47.7 N.	0.37 E.	49-50
St. Maurice	Switzerland	46.13 N.	7.0 E.	59-60
St. Maurice	Quebec	46.28 N.	72.27 W.	125
St. Maurice R.	Quebec	46.49 N.	72.50 W.	125
St. Mawes	England	50.10 N.	5.0 W.	33-34
St. Michael's Mt.	England	50.8 N.	5.29 W.	33-34
St. Michel	Quebec	46.51 N.	70.52 W.	125
St. Michel, Mt.	France	48.40 N.	1.30 W.	49-50
St. Monance	Scotland	56.12 N.	2.46 W.	41-42
St. Moritz	Switzerland	46.30 N.	9.30 E.	59-60
St. Mullins	Ireland	52.30 N.	6.55 W.	43-44
St. Nazaire	France	47.16 N.	2.12 W.	49-50
St. Neot's	England	52.14 N.	0.16 W.	27-28
St. Nicolas	Belgium	51.10 N.	4.7 E.	47
St. Ninians	Scotland	56.6 N.	3.56 W.	41-42
St. Omer	France	50.45 N.	2.15 E.	49-50
St. Paul	Minnesota	44.55 N.	93.0 W.	129-30
St. Paul de Loando	Angola	8.48 S.	13.1 E.	113-14
St. Paul Island	Indian Ocean	38.42 S.	77.34 E.	9-10
St. Paul Island	Nova Scotia	47.12 N.	60.10 W.	127
St. Paul River	Liberia	6.48 N.	10.0 W.	111-12
St. Paulien	France	45.8 N.	3.50 E.	51-52
St. Paul's Bay	Quebec	47.27 N.	70.31 W.	125
St. Peter, Lake	Quebec	46.12 N.	72.45 W.	125
St. Peter Port	Guernsey	49.32 N.	2.38 W.	33-34
St. Petersburg	Russia	59.56 N.	30.18 E.	75-76
St. Pierre	Martinique	14.46 N.	61.7 W.	135-36
St. Pierre	Réunion	21.19 S.	55.32 E.	9-10
St. Pierre Island	Newfoundland	46.46 N.	56.14 W.	127
St. Pol	France	50.21 N.	2.20 E.	49-50
St. Pol-de-Leon	France	48.41 N.	3.59 W.	49-50
St. Pölten	Austria	48.13 N.	15.37 E.	61-62
St. Pons	France	43.30 N.	2.45 E.	51-52
St. Pourçain	France	46.18 N.	3.17 E.	51-52
St. Quentin	France	49.50 N.	3.17 E.	49-50
St. Raphael	France	43.25 N.	6.47 E.	51-52
St. Roch	Quebec	47.19 N.	70.10 W.	125
St. Roque, Cape	Brazil	5.30 S.	35.16 W.	141-42
St. Scholastique	Quebec	45.38 N.	74.9 W.	125
St. Servan	France	48.38 N.	2.0 W.	49-50
St. Thérèse	Quebec	45.41 N.	73.58 W.	125
St. Thomas	Ontario	42.49 N.	81.16 W.	126
St. Thomas	Quebec	46.59 N.	70.33 W.	125
St. Thomas I.	West Africa	0.20 N.	6.40 E.	109-10
St. Thomas I.	West Indies	18.20 N.	65.0 W.	135-36
St. Thomas's Mount	Madras	13.0 N.	80.14 E.	93-94
St. Tropez	France	43.17 N.	6.39 E.	51-52
St. Tudwall's Is.	Wales	52.48 N.	4.28 W.	31-32
St. Ubes	*See* Setubal.			
St. Valéry	France	49.52 N.	0.42 E.	49-50
St. Valéry	France	50.11 N.	1.36 E.	49-50
St. Veit	Austria	46.47 N.	14.22 E.	61-62
St. Vincent, C.	Portugal	37.4 N.	9.0 W.	71-72
St. Vincent Gulf	South Australia	34.40 S.	138.10 E.	152
St. Vincent I.	Cape Verd Is.	16.37 N.	25.2 W.	109-10
St. Vincent I.	West Indies	13.25 N.	61.11 W.	135-36
St. Yrieux	France	45.31 N.	1.12 E.	51-52
Saintes	France	45.44 N.	0.38 W.	51-52
Saintfield	Ireland	54.28 N.	5.50 W.	43-44
Saintonge, prov.	France	45.30 N.	0.35 W.	51-52
Sais, ruins	Egypt	30.57 N.	30.47 E.	108
Saisi River	Ger. E. Africa	8.30 S.	32.20 E.	115-16
Sajama Peak	Bolivia	18.0 S.	69.0 W.	139-40
Sajo River	Hungary	48.3 N.	20.53 E.	61-62
Sakai	Japan	34.33 N.	135.22 E.	103-4
Sakaria River	Asiatic Turkey	41.5 N.	30.43 E.	81-82
Sakkar, Bombay. *See* Sukkur.				
Sakkara	Egypt	29.50 N.	31.17 E.	108
Sakrand	Bombay	26.9 N.	68.20 E.	89-90
Sal Island	Cape Verd Is.	16.30 N.	22.54 W.	109-10
Sala	Sweden	59.54 N.	16.57 E.	73-74
Salado, Rio	Argentine Rep.	29.10 S.	61.0 W.	143-44
Salado, Rio	Argentine Rep.	35.50 S.	66.40 W.	143-44
Salaga	Upper Guinea	8.32 N.	0.40 W.	109-10
Salama	Guatemala	15.11 N.	90.12 W.	135-36
Salamanca	Spain	40.58 N.	5.39 W.	71-72
Salamis	Greece	37.57 N.	23.30 E.	65-66
Salamvria River	Greece	39.55 N.	22.41 E.	65-66
Salaverry	Peru	8.3 S.	79.0 W.	139-40
Salawati	Dutch N. Guinea	1.30 S.	131.0 E.	145-46
Salaya	Bombay	22.20 N.	69.40 E.	89-90
Salayer Island	East Indies	5.47 S.	120.31 E.	96
Salazie	Réunion	21.1 S.	55.32 E.	9-10
Salcombe	England	50.14 N.	3.46 W.	33-34
Saldanha Bay	Cape Colony	33.0 S.	17.33 E.	117-18
Sale	England	53.26 N.	2.18 W.	25-26
Sale	Victoria	38.6 S.	147.5 E.	149
Salem	Madras	11.39 N.	78.12 E.	93-94
Salem	Massachusetts	42.28 N.	70.59 W.	133-34
Salem	New Jersey	39.33 N.	75.27 W.	133-34
Salem	Oregon	44.59 N.	122.47 W.	131-32
Salemi	Sicily	37.48 N.	12.44 E.	67-68
Salen	Mull, Scotland	56.31 N.	5.56 W.	39-40
Salena	Nepal	28.23 N.	82.20 E.	91-92
Salerno	Italy	40.41 N.	14.47 E.	67-68
Salerno, Gulf of	Italy	40.30 N.	14.40 E.	67-68
Salette, La	France	44.51 N.	5.58 E.	51-52
Salford	England	53.29 N.	2.16 W.	25-26
Salgir River	Russia	45.23 N.	34.20 E.	75-76
Salina	Kansas	38.50 N.	97.40 W.	129-30
Salina Island	Italy	38.36 N.	14.47 E.	67-68
Salinas Bay	Nicaragua	11.5 N.	85.40 W.	135-36
Salinas, Cape	Spain	39.15 N.	3.5 E.	71-72
Salinas River	California	35.30 N.	120.35 W.	131-32
Saline	Scotland	56.7 N.	3.34 W.	41-42
Salins	France	46.57 N.	5.53 E.	49-50
Salis	Russia	57.46 N.	24.26 E.	75-76
Salisbury	England	51.4 N.	1.48 W.	29-30
Salisbury	North Carolina	35.41 N.	80.20 W.	133-34
Salisbury	Rhodesia	17.54 S.	31.20 E.	115-16
Salisbury	South Australia	34.46 S.	138.40 E.	152
Salisbury Plain	England	51.12 N.	1.55 W.	29-30
Sallanches	France	45.56 S.	6.37 E.	51-52
Sallee (S'la)	Marocco	34.3 N.	11.26 W.	107
Sallybrook	Ireland	51.56 N.	8.27 W.	43-44
Salmon City	Idaho	45.2 N.	114.55 W.	131-32
Salmon River	New Brunswick	46.22 N.	65.0 W.	127
Salo	Italy	45.36 N.	10.29 E.	69-70
Salobreña	Spain	36.45 N.	3.38 W.	71-72
Salona	Dalmatia	43.31 N.	16.29 E.	61-62
Saloniki	Turkey	40.38 N.	22.56 E.	63-64
Saloniki, G. of	Turkey	40.10 N.	22.50 E.	63-64
Salop (Shropshire)	England	52.40 N.	2.40 W.	29-30
Salsette Island	Bombay	19.15 N.	72.49 E.	93-94
Salso River	Italy	37.13 N.	14.3 E.	67-68
Salt Lake City	Utah	40.48 N.	112.5 W.	131-32
Salt Lake, Great	Utah	41.0 N.	112.30 W.	131-32
Salt Lake, Little	Utah	37.55 N.	112.55 W.	131-32
Salt Lakes	Argentine Rep.	30.0 S.	65.0 W.	143-44
Salt Range	Punjab	32.54 N.	71.0 E.	89-90
Salt River	Missouri	39.50 N.	92.10 W.	129-30
Salta	Argentine Rep.	24.32 S.	66.14 W.	143-44
Saltaire	England	53.50 N.	1.48 W.	25-26
Saltash	England	50.24 N.	4.13 W.	33-34
Saltburn	England	54.35 N.	0.58 W.	23-24
Saltcoats	Scotland	55.39 N.	4.47 W.	41-42
Saltee Islands	Ireland	52.8 N.	6.36 W.	43-44
Saltees Light Ship	Ireland	52.2 N.	6.39 W.	43-44
Saltfleet	England	53.25 N.	0.11 E.	25-26
Saltilla River	Georgia	31.0 N.	81.50 W.	129-30
Saltillo	Mexico	25.28 N.	101.2 W.	135-36
Saltmills	Ireland	52.14 N.	6.50 W.	43-44
Saltney	Wales	53.11 N.	2.56 W.	31-32
Salto	Uruguay	31.23 S.	57.27 W.	143-44
Salto de Aguirre	Peru	6.26 S.	75.50 W.	139-40
Salton	Scotland	55.53 N.	2.50 W.	41-42
Saltwater River	*See* Melbourne.			
Salubina	Argentine Rep.	29.0 S.	63.45 W.	143-44
Saluda River	South Carolina	34.4 N.	81.15 W.	129-30
Salur	Madras	18.31 N.	83.15 E.	93-94
Saluzzo	Italy	44.38 N.	7.28 E.	69-70
Salvador	Paraguay	22.58 S.	57.10 W.	143-44
Salvador, rep.	Central America	13.45 N.	89.10 W.	135-36
Salvatierra	Mexico	20.17 N.	100.40 W.	135-36
Salwin River	Burma	20.0 N.	98.0 E.	95
Salza River	Austria	47.40 N.	15.3 E.	61-62
Salzach River	Austria	48.0 N.	12.45 E.	61-62
Salzbrunn	Prussia	50.50 N.	16.16 E.	57-58
Salzburg & duchy	Austria	47.48 N.	13.3 E.	61-62
Salzkammergut	Austria	47.40 N.	13.40 E.	61-62
Salzwedel	Prussia	52.51 N.	11.9 E.	55-56
Samaden	Switzerland	46.32 N.	9.52 E.	59-60
Samakov	Bulgaria	42.18 N.	23.35 E.	63-64
Samana	Haiti	19.14 N.	69.17 W.	135-36
Samar Island	Philippine Is.	12.0 N.	125.0 E.	96
Samara	Russia	53.10 N.	50.9 E.	75-76
Samara River	Russia	52.30 N.	52.30 E.	75-76
Samarai	Brit. New Guinea	10.27 S.	150.26 E.	151
Samarang	Java	6.57 S.	110.57 E.	96
Samaria	Palestine	32.15 N.	35.15 E.	84
Samarinda	Borneo	0.25 S.	117.6 E.	96
Samarkand	Asiatic Russia	39.40 N.	66.59 E.	86
Sambalpur	Central Provinces	21.27 N.	84.1 E.	91-92
Sambar, Cape	Borneo	3.0 S.	110.6 E.	96
Sambhal	N.-W. Provinces	28.35 N.	78.37 E.	89-90
Sambhar Lake	Rajputana	26.52 N.	74.57 E.	89-90
Sambok Islands	Japan	28.0 N.	129.0 E.	103-4
Sambor	Austria	49.31 N.	23.9 E.	61-62
Sambor	Cambodia	12.50 N.	106.0 E.	95
Sambre River	Belgium	50.0 N.	4.20 E.	47
Sambro, Cape	Nova Scotia	44.27 N.	63.35 W.	127
Samland, dist.	Prussia	54.53 N.	20.20 E.	57-58
Samoa Islands	Pacific Ocean	14.0 S.	171.0 W.	155-56
Samos Island	Turkey in Asia	37.45 N.	26.50 E.	81-82
Samothrace I.	Turkey	40.27 N.	25.35 E.	63-64
Samsat	Asiatic Turkey	37.32 N.	38.37 E.	81-82
Samsö (Island)	Denmark	55.50 N.	10.35 E.	48
Samsun	Asiatic Turkey	41.18 N.	36.21 E.	81-82
Samthar	Bundelkhand	25.20 N.	78.57 E.	91-92
San River	Austria	50.34 N.	22.0 E.	61-62
San Ambrose I.	Chile	26.23 S.	79.52 W.	143-44
San Antonio	Texas	29.28 N.	98.28 W.	129-30
San Antonio, C.	Argentine Rep.	36.18 S.	56.37 W.	143-44
San Antonio, C.	Cuba	21.50 N.	85.0 W.	135-36
San Bernardino	California	34.9 N.	116.50 W.	131-32
San Bernardo	Argentine Rep.	24.59 S.	60.25 W.	143-44
San Blas	Mexico	21.38 N.	105.6 W.	135-36
San Blas, Cape	Florida	29.38 N.	85.23 W.	129-30
San Blas Mts.	Panama	9.30 N.	79.0 W.	139-40
San Carlos	Venezuela	9.38 N.	68.31 W.	139-40
San Cataldo	Sicily	37.27 N.	14.2 E.	67-68
San Christoval I.	Solomon Islands	10.25 S.	161.35 E.	145-46
San Clemente I.	California	33.0 N.	118.30 W.	131-32
San Cristobal	Mexico	16.25 N.	92.42 W.	135-36
San Cristobal	Venezuela	7.30 N.	72.23 W.	139-40
San Diego	California	32.47 N.	117.8 W.	131-32
San Diego, Cape	Chile	54.38 S.	65.7 W.	143-44
San Domingo I.	West Indies	18.25 N.	69.55 W.	135-36
San Felipe	Chile	30.44 N.	70.36 W.	143-44
San Felipe de Jativa	Spain	38.59 N.	0.31 W.	71-72
San Felix Island	Chile	26.23 S.	80.5 W.	143-44
San Fernando	Spain	36.27 N.	6.13 W.	71-72
San Fernando	Trinidad	10.17 N.	61.26 W.	135-36
San Fernando	Venezuela	4.1 N.	68.12 W.	139-40
San Fernando	Venezuela	8.15 N.	65.41 W.	139-40
San Francisco	California	37.47 N.	122.26 W.	131-32
San Francisco, C.	Ecuador	0.42 N.	80.12 W.	139-40
San Francisco Mts.	Arizona	35.5 N.	111.30 W.	131-32
San Fratello	Sicily	37.59 N.	14.36 E.	67-68
San German	Porto Rico	18.8 N.	67.1 W.	135-36
San Germano	Italy	41.30 N.	13.52 E.	69-70
San Gimignano	Italy	43.28 N.	11.2 E.	69-70
San Giovanni-in-Fiore	Italy	39.17 N.	16.44 E.	67-68
San Giovanni-Rotondo	Italy	41.43 N.	15.44 E.	67-68
San Ignacio	Bolivia	17.28 S.	60.22 W.	139-40
San Ildefonso	Spain	40.53 N.	4.2 W.	71-72
San Joaquin R.	California	37.15 N.	120.50 W.	131-32
San José	California	37.16 N.	121.50 W.	131-32
San José	Costa Rica	9.56 N.	83.52 W.	135-36
San José	Uruguay	34.23 S.	56.38 W.	143-44
San José (Istapa)	Guatemala	14.3 N.	90.37 W.	135-36
San José, Pen. of	Argentine Rep.	42.30 S.	63.30 W.	143-44
San José River	Uruguay	34.10 S.	56.32 W.	143-44
San Juan	Argentine Rep.	31.2 S.	68.57 W.	143-44
San Juan	Bolivia	18.0 S.	59.20 W.	139-40
San Juan	Porto Rico	18.25 N.	66.7 W.	135-36
San Juan, River	Colombia	4.1 N.	77.25 W.	139-40
San Juan Bautista	Mexico	17.34 N.	92.59 W.	135-36
San Juan del Norte. *See* Greytown.				
San Juan del Sur	Nicaragua	11.17 N.	85.49 W.	135-36
San Juan River	Nicaragua	10.55 N.	83.43 W.	135-36
San Juan River	Utah	37.0 N.	109.0 W.	131-32
San Lucar	Spain	36.47 N.	6.22 W.	71-72
San Lucas, Cape	Lower California	2.50 N.	110.0 W.	135-36
San Luis	Argentine Rep.	33.32 S.	66.3 W.	143-44
San Luis de Apra	Guam Island	13.30 N.	144.38 E.	97-98
San Luis Obispo	California	35.10 N.	120.35 W.	131-32
San Luis Potosi	Mexico	22.5 N.	100.48 W.	135-36
San Luis Valley	Colorado, &c.	36.0 N.	105.40 W.	131-32

		Lat.	Long.	Map
San Marco	*Sicily*	41.50 N.	15.37 E.	67-68
San Marino	*Italy*	43.57 N.	12.27 E.	69-70
San Martin, ter.	*Colombia*	3.0 N.	72.0 w.	139-40
San Matias, G. of	*Argentine Rep.*	41.30 S.	64.0 w.	143-44
San Miguel	*Peru*	12.50 S.	71.10 w.	139-40
San Miguel de Allende	*Mexico*	20.55 N.	101.46 w.	135-36
San Miguel de Piura	*Peru*	5.12 S.	80.52 w.	139-40
San Miguel, Rio.	*Bolivia*	16.0 S.	63.0 w.	139-40
San Miguel & Vol.	*Salvador*	13.35 N.	88.10 w.	135-36
San Miguel I.	*Azores Islands*	37.45 N.	25.30 w.	119-20
San Miniato	*Italy*	43.41 N.	10.51 E.	69-70
San Nicandro	*Italy*	41.50 N.	15.33 E.	67-68
San Pietro I.	*Italy*	39.9 N.	8.16 E.	67-68
San Rafael	*Argentine Rep.*	34.30 S.	68.30 w.	143-44
San Remo	*Italy*	43.50 N.	7.46 E.	69-70
San Remo	*Victoria*	39.8 S.	145.29 E.	149
San Roque	*Spain*	36.13 N.	5.24 w.	71-72
San Salvador	*Bahama Islands*	24.5 N.	74.35 w.	135-36
San Salvador	*Salvador*	13.45 N.	89.10 w.	135-36
San Sebastian	*Spain*	43.19 N.	1.56 w.	71-72
San Sebastian B.	*Cape Colony*	33.50 S.	20.40 E.	117-18
San Sebastian, C.	*Port. E. Africa*	22.12 S.	35.20 E.	113-14
San Severo	*Italy*	41.42 N.	15.23 E.	67-68
San Stefano	*Turkey*	40.59 N.	28.56 E.	63-64
San Valentin, Mt.	*Chile*	46.20 S.	73.0 w.	143-44
San Vicente	*Salvador*	13.42 N.	88.43 w.	135-36
San Vito, Cape	*Italy*	38.13 N.	12.45 E.	67-68
San Xavier	*Bolivia*	16.10 S.	62.35 w.	139-40
Sana	*Arabia*	15.22 N.	44.12 E.	81-82
Sana River	*Bosnia*	44.32 N.	16.45 E.	61-62
Sanaig Point	*Scotland*	55.52 N.	6.32 w.	39-40
Sanand	*Bombay*	22.59 N.	72.25 E.	89-90
Sanari Chauka	*Bombay*	28.29 N.	68.58 E.	89-90
Sancerre	*France*	47.20 N.	2.49 E.	49-50
Sanchi	*Bhopal*	23.28 N.	77.46 E.	89-90
Sanda Island	*Scotland*	55.17 N.	5.35 w.	39-40
Sandakan	*Borneo*	5.50 N.	117.59 E.	96
Sandal Magna	*England*	53.39 N.	1.29 w.	25-26
Sandalwood I.	*East Indies*	10.0 S.	120.0 E.	96
Sanday Island	*Scotland*	59.14 N.	2.30 w.	37-38
Sandbach	*England*	53.9 N.	2.22 w.	25-26
Sandbank	*Scotland*	55.59 N.	4.58 w.	39-40
Sandec	*Galicia*	49.39 N.	20.43 E.	61-62
Sandefjord	*Norway*	59.34 N.	10.17 E.	73-74
Sandeid	*Norway*	59.20 N.	7.58 E.	73-74
Sanderson's Hope	*Greenland*	72.42 N.	56.0 w.	121-22
Sandford	*Victoria*	37.37 S.	141.28 E.	149
Sandgate	*England*	51.4 N.	1.9 E.	27-28
Sandgate	*Queensland*	27.20 S.	153.5 E.	151
Sandhammar	*Sweden*	55.41 N.	14.11 E.	73-74
Sandhurst	*England*	51.22 N.	0.49 w.	27-28
Sandhurst	*Victoria*	36.46 S.	144.17 E.	149
Sandomir	*Russia*	50.44 N.	21.49 E.	75-76
Sandoway	*Burma*	18.27 N.	94.24 E.	95
Sandown	*Isle of Wight*	50.48 N.	1.8 w.	29-30
Sandringham	*England*	52.52 N.	0.32 E.	27-28
Sandringham	*Victoria*	38.0 S.	145.0 E.	149
Sandusky	*Ohio*	41.23 N.	82.43 w.	133-34
Sandusky River	*Ohio*	41.10 N.	83.8 w.	133-34
Sandwich	*England*	51.17 N.	1.20 E.	27-28
Sandwich	*Ontario*	42.18 N.	83.11 w.	126
Sandwich Is	*Pacific Ocean*	21.0 N.	158.0 w.	155-56
Sandwich Is., S.	*Antarctic Ocean.*	57.52 S.	26.24 w.	12
Sandwick	*Shetland Islands.*	59.56 N.	1.15 w.	37-38
Sandy Cape	*Queensland*	24.46 S.	153.20 E.	151
Sandy Creek	*Victoria*	31.17 S.	147.11 E.	149
Sandy Hook	*New York*	40.25 N.	73.52 w.	133-34
Sandy River	*Kentucky*	37.50 N.	82.12 w.	133-34
Sangai Volcano	*Ecuador*	2.0 S.	78.11 w.	139-40
Sangamner	*Bombay*	19.35 N.	74.16 E.	93-94
Sangar Strait	*Japan*	41.19 N.	140.20 E.	103-4
Sangarius River	*See* Sakaria.			
Sangerhausen	*Prussia*	51.29 N.	11.38 E.	55-56
Sanghir Islands	*Dutch E. Indies.*	3.35 N.	125.30 E.	96
Sangli	*Bombay*	16.52 N.	74.36 E.	93-94
Sangonera River	*Spain*	37.43 N.	1.34 w.	71-72
Sangro River	*Italy*	42.11 N.	14.30 E.	67-68
Sankaranainarkoil	*Madras*	9.10 N.	77.35 E.	93-94
Sankullu River	*Congo State*	4.0 S.	21.30 E.	113-14
Sannaga River	*Kamerun*	3.32 N.	9.40 E.	109-10
Sannikoff Land	*New Siberian Is.*	76.0 N.	139.0 E.	77-78
Sanok	*Austria*	49.34 N.	22.12 E.	61-62
Sanpu River	*Tibet*	30.0 N.	84.0 E.	99-100
Sanquhar	*Scotland*	55.23 N.	3.54 w.	41-42
Sansanne Mango	*Togoland*	10.20 N.	0.35 E.	109-10
Sanson	*New Zealand*	40.14 S.	175.6 E.	153-54
Sant' Antioco I.	*Italy*	39.5 N.	8.27 E.	67-68
Santa Ana	*Salvador*	13.58 N.	89.36 w.	135-36
Santa Barbara	*California*	34.27 N.	119.50 w.	131-32
Santa Barbara Is.	*California*	33.30 N.	118.57 w.	131-32
Santa Caterina	*Sicily*	37.34 N.	14.3 E.	67-68
Santa Catharina	*Brazil*	27.0 S.	51.0 w.	143-44
Santa Clara	*Cuba*	22.24 N.	80.2 w.	135-36
Santa Clara	*Utah*	37.25 N.	113.40 w.	131-32
Santa Cruz	*Argentine Rep*	49.58 S.	69.0 w.	143-44
Santa Cruz	*Bolivia*	17.22 S.	62.23 w.	139-40
Santa Cruz	*Brazil*	17.10 S.	48.20 w.	141-42
Santa Cruz	*Canary Islands*	28.28 N.	16.14 w.	119-20
Santa Cruz I.	*West Indies*	17.44 N.	64.41 w.	135-36
Santa Cruz Is.	*Pacific Ocean*	10.0 S.	167.0 E.	145-46
Santa Cruz River	*Patagonia*	50.10 S.	70.0 w.	143-44
Santa Eufemia, Gulf of	*Italy*	38.50 N.	16.0 E.	67-68
Santa Fé	*Argentine Rep*	31.45 S.	60.38 w.	143-44
Santa Fé	*New Mexico*	35.39 N.	106.2 w.	131-32
Santa Helena, C.	*Ecuador*	2.5 S.	80.50 w.	139-40
Santa Inez I.	*Chile*	54.0 S.	73.0 w.	143-44
Santa Isabel	*Fernando Po*	3.45 N.	8.45 E.	109-10
Santa Lucia Bay	*Zululand*	28.30 S.	32.16 E.	117-18
Santa Lucia River	*Uruguay*	34.15 S.	56.20 w.	143-44
Santa Luzia I.	*Cape Verd Is*	16.33 N.	24.40 w.	109-10
Santa Maria	*Argentine Rep*	26.22 S.	67.23 w.	143-44
Santa Maria	*Brazil*	7.20 S.	49.40 w.	141-42
Santa Maria, C.	*Portugal*	36.55 N.	7.49 w.	71-72
Santa Maria di Leuca, Cape	*Italy*	39.47 N.	18.21 E.	67-68
Santa Maria I.	*Azores*	37.0 N.	25.0 w.	119-20
Santa Marta	*Colombia*	11.12 N.	74.16 w.	139-40
Santa Martha Mts.	*Brazil*	15.50 S.	50.20 w.	141-42
Santa Maura I.	*Greece*	38.50 N.	20.42 E.	65-66
Santa River	*Peru*	8.58 S.	78.44 w.	139-40
Santa Rosa	*California*	38.29 N.	122.42 w.	131-32
Santa Rosa	*Chile*	32.55 S.	70.38 w.	143-44
Santa Rosa	*Colombia*	5.55 N.	73.30 w.	139-40
Santa Rosa	*Colombia*	6.40 N.	75.48 w.	139-40
Santa Rosa	*Peru*	14.40 S.	70.40 w.	139-40
Santander	*Spain*	43.27 N.	3.48 w.	71-72
Santander, dep.	*Colombia*	7.0 N.	73.30 w.	139-40
Santarem	*Brazil*	2.43 S.	55.33 w.	141-42
Santarem	*Portugal*	39.14 N.	8.40 w.	71-72
Santee River	*South Carolina*	33.22 N.	79.40 w.	129-30
Santiago	*Bolivia*	18.20 S.	59.10 w.	139-40
Santiago	*Chile*	33.30 S.	70.30 w.	143-44
Santiago	*Cuba*	20.0 S.	75.15 w.	135-36
Santiago	*Spain*	42.52 N.	8.33 w.	71-72
Santiago de Compostela	*Spain*	42.52 N.	8.23 w.	71-72
Santiago del Estero	*Argentine Rep*	27.43 S.	64.23 w.	143-44
Santiago Island	*Cape Verd Is*	15.0 N.	23.30 w.	109-10
Santiago River	*Ecuador*	4.30 S.	77.33 w.	139-40
Santiago River	*Mexico.*	*See* Lerma.		
Santipur	*Bengal*	23.14 N.	88.29 E.	91-92
Santo Antão	*Cape Verd Is*	17.5 N.	25.10 w.	109-10
Santoña	*Spain*	43.28 N.	1.29 w.	71-72
Santorin Island	*Greece*	36.22 N.	25.28 E.	65-66
Santos	*Brazil*	24.0 S.	46.21 w.	141-42
Sanyati River	*Rhodesia.*	*See* Umniati.		
São Antonio Falls	*Brazil*	9.0 S.	64.0 w.	139-40
São Francisco	*Brazil*	26.0 S.	48.28 w.	143-44
São Francisco R.	*Brazil*	10.0 S.	42.0 w.	141-42
São João	*Brazil*	5.0 S.	49.10 w.	141-42
São João	*Brazil*	21.5 S.	44.3 w.	141-42
São João, Island	*Brazil*	0.48 S.	44.20 w.	141-42
São Joaquim	*Brazil*	0.2 N.	67.40 w.	139-40
São Joaquim	*Brazil*	3.0 N.	60.10 w.	139-40
São Lorenzo R.	*Brazil*	17.30 S.	56.45 w.	141-42
São Luiz de Maranhão	*Brazil*	2.30 S.	44.10 w.	141-42
São Manuel Paratinga River	*Brazil*	10.0 S.	56.0 w.	141-42
São Marcos Bay	*Brazil*	2.30 S.	44.10 w.	141-42
São Matheos	*Brazil*	19.0 S.	39.50 w.	141-42
São Nicolão I.	*Cape Verd Is*	16.26 N.	24.8 w.	109-10
São Paulo de Loanda	*West Africa*	8.48 S.	13.1 E.	113-14
São Paulo	*Brazil*	23.30 S.	46.33 w.	141-42
São Paulo, state	*Brazil*	22.0 S.	50.0 w.	141-42
São Pedro	*Brazil*	32.6 S.	52.18 w.	143-44
São Roque, Cape	*Brazil*	5.27 S.	35.20 w.	141-42
São Salvador	*Angola*	6.32 S.	13.56 E.	113-14
São Salvador	*Brazil*	12.56 S.	38.27 w.	141-42
São Sebastião	*Brazil*	24.49 S.	45.20 w.	141-42
São Thiago Island.	*See* Santiago.			
São Thomé, C.	*Brazil*	22.3 S.	40.52 w.	141-42
São Thomé Island.	*See* St. Thomas Island.			
São Vicente I.	*See* St. Vincent.			
Saône River	*France*	46.2 N.	4.45 E.	49-50
Saône-et-Loire	*France*	46.40 N.	4.30 E.	49-50
Saparoea Island	*Moluccas*	3.30 S.	128.45 E.	97-98
Saporo	*Japan*	43.0 N.	141.20 E.	103-4
Saramacca River	*Dutch Guiana*	5.0 N.	55.45 w.	141-42
Saragossa	*Spain*	41.35 N.	0.53 w.	71-72
Saraikala	*Bengal*	22.42 N.	85.58 E.	91-92
Sarakhs	*Persia*	36.22 N.	61.5 E.	81-82
Sarangarh	*Central Provinces*	21.36 N.	83.7 E.	91-92
Saransk	*Russia*	54.12 N.	45.10 E.	75-76
Saraswati River	*Punjab*	29.51 N.	76.5 E.	89-90
Saratoga Springs	*New York*	43.4 N.	73.43 w.	133-34
Saratov	*Russia*	51.31 N.	46.0 E.	75-76
Sarawak	*Borneo*	2.30 N.	113.0 E.	96
Sardinia Island	*Italy*	40.0 N.	9.0 E.	67-68
Sarepta	*Russia*	48.38 N.	44.50 E.	75-76
Sargasso Sea	*Atlantic*	25.0 N.	30.0 w.	119-20
Sari	*Persia*	36.33 N.	53.6 E.	81-82
Sarjektjokko (Mt.)	*Sweden*	67.25 N.	17.44 E.	73-74
Sark Island	*Channel Islands*	49.25 N.	2.22 w.	33-34
Sark River	*Scotland*	55.3 N.	3.2 w.	41-42
Sarlat	*France*	44.53 N.	1.13 E.	51-52
Sarnen	*Switzerland*	46.49 N.	8.14 E.	59-60
Sarnia	*Ontario*	42.59 N.	82.33 w.	126
Sarno	*Italy*	40.48 N.	14.38 E.	67-68
Saros, Gulf of	*Turkey*	40.35 N.	26.40 E.	63-64
Sarp Foss	*Norway*	59.18 N.	11.12 E.	73-74
Sarsfield	*Victoria*	37.44 S.	147.41 E.	149
Sarstoon River	*Brit. Honduras*	16.6 N.	89.28 w.	135-36
Sartène	*France*	41.37 N.	8.58 E.	51-52
Sarthe, dep.	*France*	48.0 N.	0.15 E.	49-50
Sarthe River	*France*	47.50 N.	0.10 w.	49-50
Sarus River	*See* Sihûn.			
Sarwar	*Rajputana*	26.4 N.	75.3 E.	89-90
Sarzana	*Italy*	44.6 N.	9.57 E.	69-70
Saskatchewan	*Canada*	54.0 N.	105.0 w.	128
Saskatchewan, North River	*Saskatchewan*	49.0 N.	110.0 w.	128
Saskatchewan R.	*Saskatchewan*	54.0 N.	104.0 w.	128
Saskatchewan, South River	*Assiniboia*	51.0 N.	108.0 w.	128
Saskatoon	*Saskatchewan*	52.0 N.	105.40 w.	127-28
Sassafras	*Tasmania*	41.14 S.	146.32 E.	153-54
Sassari	*Italy*	40.43 N.	8.34 E.	69-70
Sassnitz	*Rügen I., Prussia*	54.30 N.	13.39 E.	55-56
Saswad	*Bombay*	18.20 N.	74.4 E.	93-94
Satara	*Bombay*	17.41 N.	74.2 E.	93-94
Satersdalen	*Norway*	59.0 N.	7.30 E.	73-74
Satoralya	*Hungary*	48.24 N.	21.37 E.	61-62
Satpura Mts.	*Bombay*	21.50 N.	74.30 E.	93-94
Satrikh	*Oudh*	26.52 N.	81.14 E.	91-92
Satyamangalam	*Madras*	11.30 N.	77.17 E.	93-94
Sauchio	*Scotland*	56.5 N.	3.59 w.	41-42
Sauer River	*Prussia*	49.53 N.	6.18 E.	55-56
Sauerland	*Westphalia*	51.17 N.	8.0 E.	55-56
Saugeen River	*Ontario*	44.15 N.	81.22 w.	126
Sault au Cochon River	*Quebec*	49.0 N.	69.20 w.	125
Sault Ste. Marie	*Michigan*	46.25 N.	84.16 w.	133-34
Saumarez Reef	*Queensland*	21.42 S.	153.40 E.	151
Saumur	*France*	47.15 N.	0.4 w.	49-50
Saunders, Cape	*New Zealand*	45.52 S.	170.28 E.	153-54
Saundersfoot	*Wales*	51.43 N.	4.42 w.	31-32
Sautornes	*France*	44.32 N.	0.13 w.	51-52
Savage (Niue) I.	*Tonga Islands*	19.3 S.	169.55 w.	155-56
Savanilla	*Colombia*	11.1 N.	75.1 w.	139-40
Savannah	*Georgia*	32.3 N.	81.7 w.	129-30
Savannah River	*South Carolina*	32.50 N.	81.10 w.	129-30
Savannah-la-Mar	*Jamaica*	18.17 N.	78.7 w.	135-36
Savanur	*Bombay*	14.55 N.	75.19 E.	93-94
Savara	*Brazil*	19.52 S.	43.38 w.	141-42
Save River	*Hungary*	44.52 N.	19.0 E.	61-62
Savernake	*England*	51.24 N.	1.41 w.	29-30
Savigliano	*Italy*	44.39 N.	7.38 E.	69-70
Savoie, dep.	*France*	45.25 N.	6.30 E.	51-52
Savona	*Italy*	44.19 N.	8.28 E.	69-70
Savu Island	*Timor, E. Indies*	10.30 S.	121.40 E.	96
Sawatch Mts.	*Colorado*	37.30 N.	106.0 w.	131-32
Sawbridgeworth	*England*	51.48 N.	0.9 E.	27-28
Sawel, Mount	*Ireland*	54.49 N.	7.2 w.	43-44
Sawley	*England*	52.53 N.	1.18 w.	25-26
Saxe-Altenburg	*Germany*	50.50 N.	11.40 E.	55-56
Saxe-Coburg-Gotha	*Germany*	50.15 N.	11.0 E.	55-56
Saxe-Meiningen	*Germany*	50.30 N.	10.30 E.	55-56
Saxe-Weimar	*Germany*	51.0 N.	11.30 E.	55-56
Saxelby	*England*	53.18 N.	0.39 w.	25-26
Saxmundham	*England*	52.18 N.	0.29 E.	27-28
Saxony, kingdom	*Germany*	51.0 N.	13.0 E.	55-56
Saxony, Prov. of	*Prussia*	51.50 N.	12.0 E.	55-56
Say	*Gandu, W. Africa*	13.8 N.	2.5 E.	109-10
Sayan Mts.	*Asiatic Russia*	52.20 N.	95.0 E.	85
Sayla	*Bombay*	22.33 N.	71.31 E.	89-90
Sazawa River	*Austria*	49.53 N.	15.0 E.	61-62
Sbeitla	*Tunis*	35.17 N.	9.4 E.	107
Scafell Pike	*England*	54.26 N.	3.14 w.	23-24
Scala Nova	*Anatolia*	37.52 N.	27.16 E.	81-82
Scalloway	*Shetland Islands*	60.8 N.	1.17 w.	37-38
Scalpa Island	*Scotland*	57.18 N.	6.0 w.	35-36
Scalpay Island	*Scotland*	57.51 N.	6.38 w.	35-36
Scania, dist.	*Sweden*	56.0 N.	13.0 E.	73-74
Scapa Flow	*Scotland*	58.53 N.	3.0 w.	37-38
Scarba, Sound of	*Scotland*	56.13 N.	5.40 w.	39-40
Scarba Island	*Scotland*	56.11 N.	5.43 w.	39-40
Scarboro' Heights	*Toronto, Ontario*	43.40 N.	79.26 w.	126
Scarborough	*England*	54.16 N.	0.25 w.	23-24
Scarborough	*Tobago*	11.12 N.	60.43 w.	135-36
Scarpa Island	*Scotland*	57.59 N.	7.9 w.	35-36
Scarpanto Island	*Turkey*	35.40 N.	27.7 E.	63-64
Scarrbury	*Queensland*	22.59 S.	144.30 E.	151
Scarriff	*Clare, Ireland*	52.54 N.	8.32 w.	43-44
Scarriff Island	*Kerry, Ireland*	51.44 N.	10.15 w.	43-44
Scarsdale	*Victoria*	37.41 S.	143.40 E.	149
Scattery Island	*Ireland*	52.37 N.	9.31 w.	43-44
Scavaig, Loch	*Scotland*	57.12 N.	6.7 w.	35-36
Schaerbeek	*Belgium*	50.52 N.	4.22 E.	47
Schaffhausen	*Switzerland*	47.41 N.	8.38 E.	59-60
Schässburg	*Hungary*	46.10 N.	24.47 w.	61-62
Schaumburg Lippe	*Germany*	52.10 N.	9.0 E.	55-56
Scheidegg Pass	*Switzerland*	46.40 N.	8.2 E.	59-60
Schelde, E., River	*Holland*	51.32 N.	4.0 E.	47
Schelde River	*Belgium*	51.8 N.	4.15 E.	47
Schelde, W., River	*Holland*	51.23 N.	3.50 E.	47
Schellenberg	*Austria*	47.41 N.	13.1 E.	61-62
Schemnitz	*Hungary*	48.27 N.	18.52 E.	61-62
Schenectady	*New York*	42.44 N.	73.59 w.	133-34
Scheveningen	*Holland*	52.6 N.	4.18 E.	47
Schiedam	*Holland*	51.54 N.	4.24 E.	47
Schiehallion (Mt.)	*Scotland*	56.40 N.	4.7 w.	37-38
Schiermonnikoog Island	*Netherlands*	23.28 N.	6.12 E.	47
Schiltigheim	*Alsace*	48.38 N.	7.43 E.	55-56
Schio	*Italy*	45.42 N.	11.20 E.	69-70
Schlangenbad	*Nassau*	50.5 N.	8.5 E.	55-56
Schlei, inlet	*Germany*	54.41 N.	9.50 E.	55-56
Schleiz	*Germany*	50.34 N.	11.48 E.	55-56
Schleswig-Holstein	*Germany*	54.20 N.	9.10 E.	55-56
Schlettstadt	*Alsace*	48.19 N.	7.28 E.	55-56
Schleusingen	*Prussia*	50.55 N.	10.9 E.	55-56
Schlüsselburg	*Russia*	60.0 N.	32.0 E.	75-76
Schmalkalden	*Germany*	50.43 N.	10.28 E.	55-56
Schneeberg	*Saxony*	50.1 N.	12.10 E.	55-56
Schneekoppe	*Prussia*	50.46 N.	15.37 E.	57-58
Schneidemühl	*Prussia*	53.9 N.	16.43 E.	57-58
Schönberg	*Strelitz*	53.50 N.	10.56 E.	55-56
Schönebek	*Prussia*	52.2 N.	11.44 E.	55-56
Schönhausen	*Prussia*	52.35 N.	12.2 E.	55-56
Schöningen	*Brunswick*	52.8 N.	10.57 E.	55-56
Schoodic Lakes	*Maine*	45.43 N.	67.45 w.	133-34
Schoonen	*Sweden*	55.50 N.	13.0 E.	73-74
Schouwen Island	*Holland*	51.42 N.	3.50 E.	47
Schramberg	*Würtemberg*	48.12 N.	8.22 E.	55-56
Schreckhorn, The	*Switzerland*	46.35 N.	7.21 E.	59-60
Schütt I., Great	*Hungary*	48.0 N.	17.30 E.	61-62
Schuylkill River	*Pennsylvania*	40.17 N.	75.50 w.	133-34
Schwabach	*Bavaria*	49.20 N.	11.2 E.	55-56
Schwalbach	*Nassau*	50.8 N.	8.4 E.	55-56
Schwarzawa R.	*Austria*	49.15 N.	16.30 E.	61-62
Schwarzburg-Rudolstadt	*Germany*	50.40 N.	11.10 E.	55-56
Schwarzburg-Sondershausen.	*Germany*	51.20 N.	10.45 E.	55-56
Schwarzwald	*Germany*	49.0 N.	8.30 E.	55-56
Schwarzwasser R.	*Prussia*	53.34 N.	18.20 E.	57-58
Schwedt	*Prussia*	53.3 N.	14.17 E.	57-58
Schweidnitz	*Prussia*	50.50 N.	16.28 E.	57-58
Schweinfurt	*Bavaria*	50.3 N.	10.13 E.	55-56
Schwerin	*Mecklenburg*	53.38 N.	11.25 E.	55-56
Schwerin	*Prussia*	52.36 N.	15.30 E.	57-58
Schwerte	*Westphalia*	51.27 N.	7.34 E.	55-56
Schwetz	*Prussia*	53.24 N.	18.24 E.	57-58
Schwyz & canton	*Switzerland*	47.1 N.	8.40 E.	59-60
Sciacca	*Sicily*	37.29 N.	13.6 E.	67-68

		Lat.	Long.	Map
Scicli	*Sicily*	36.49 N.	14.43 E.	67-78
Scilla	*Italy*	38.15 N.	15.42 E.	67-68
Scilly Islands	*England*	49.58 N.	6.16 w.	33-34
Scioto River	*Ohio*	38.50 N.	82.53 w.	133-34
Scone	*Scotland*	56.26 N.	3.26 w.	41-42
Scone	*New S. Wales*	32.3 S.	150.54 E.	150
Scoresby Land	*Arctic Ocean*	70.0 N.	30.0 w.	11
Scoresby Sound	*Greenland*	70.25 N.	22.0 w.	11
Scotshouse	*Ireland*	54.7 N.	7.15 w.	43-44
Scotstown	*Ireland*	54.16 N.	7.4 w.	43-44
Scottsdale	*Tasmania*	41.7 S.	147.31 E.	153-54
Scourie	*Scotland*	58.22 N.	5.10 w.	35-36
Scrabster	*Scotland*	58.37 N.	3.33 w.	37-38
Scranton	*Mississippi*	30.25 N.	88.35 w.	129-30
Scranton	*Pennsylvania*	41.22 N.	75.46 w.	133-34
Scratchley, Mt.	*Brit. New Guinea*	8.45 S.	147.28 E.	151
Scridan, Loch	*Scotland*	56.22 N.	6.10 w.	39-40
Scriven, Loch	*Scotland*	55.56 N.	5.5 w.	39-40
Scugog, Lake	*Ontario*	44.9 N.	79.1 w.	126
Scuir-na-Gillean	*Scotland*	57.15 N.	6.10 w.	35-36
Scutari	*Asiatic Turkey*	41.1 N.	29.2 E.	81-82
Scutari and Lake	*Turkey*	42.1 N.	19.28 E.	63-64
Sea, Isles of the	*Scotland*	56.14 N.	5.45 w.	39-40
Seabrask	*W. Australia*	32.22 S.	117.1 E.	147-48
Seaford	*England*	50.47 N.	0.5 E.	27-28
Seaforde	*Ireland*	54.19 N.	5.50 w.	43-44
Seaforth, Loch	*Scotland*	57.56 N.	6.42 w.	35-36
Sealham Harbour	*England*	54.50 N.	1.20 w.	23-24
Seal I. Light Ho.	*Nova Scotia*	43.25 N.	66.0 w.	127
Seathwaite	*England*	54.22 N.	3.11 w.	23-24
Seaton	*Devon, England*	50.43 N.	3.2 w.	33-34
Seaton	*Victoria*	37.59 S.	146.40 E.	149
Seaton Carew	*England*	54.39 N.	1.11 w.	23-24
Seattle	*Washington*	47.40 N.	122.0 w.	131-32
Sebanghien (R.)	*Annam*	16.22 N.	105.20 E.	95
Sebastea	*See* Sivas.			
Sebastopol	*Russia*	44.34 N.	33.28 E.	75-76
Sebastopol	*Victoria*	37.35 S.	143.52 E.	149
Sebbo	*Togoland*	6.30 N.	1.37 E.	109-10
Sebekar Bay	*Dutch N. Guinea*	4.0 S.	132.45 E.	145-46
Sebele's country	*Bechuanaland*	24.0 S.	24.0 E.	117-18
Sebenico	*Austria*	43.44 N.	15.53 E.	61-62
Sebzevar	*Persia*	36.10 N.	57.45 E.	81-82
Sechura	*Peru*	5.35 S.	80.53 w.	139-40
Sechwan	*See* Szechwan.			
Second Valley	*South Australia*	35.31 S.	138.13 E.	152
Secunderabad	*Bombay*	29.59 N.	71.24 E.	89-90
Sedalia	*Missouri*	38.43 N.	93.11 w.	129-30
Sedan	*France*	49.42 N.	4.57 E.	49-50
Sodan	*South Australia*	34.34 S.	139.19 E.	152
Sedbergh	*England*	54.19 N.	2.31 w.	23-24
Seddonville	*New Zealand*	41.30 S.	172.0 E.	153-54
Sedeir, dist.	*Nejd, Arabia*	27.0 N.	47.0 E.	81-82
Sedgefield	*England*	54.38 N.	1.27 w.	23-24
Sedgemoor	*England*	51.6 N.	2.47 w.	33-34
Sedgley	*England*	52.33 N.	2.8 w.	25-26
Sées	*France*	48.36 N.	0.10 E.	49-50
Seesker Höhe	*Germany*	54.11 N.	22.20 E.	57-58
Sefton	*England*	53.30 N.	2.58 w.	25-26
Sefton	*New Zealand*	43.5 S.	172.44 E.	153-54
Segesvár	*See* Schässburg.			
Seghill	*England*	55.4 N.	1.32 w.	23-24
Sego Lake	*Russia*	63.15 N.	33.30 E.	75-76
Segorbe	*Spain*	39.50 N.	0.31 w.	71-72
Segovia	*Spain*	40.56 N.	4.8 w.	71-72
Segre River	*Spain*	41.36 N.	0.33 E.	71-72
Segundo, Rio	*Argentine Rep.*	31.35 S.	63.25 w.	143-44
Segura River	*Spain*	38.20 N.	2.20 w.	71-72
Segu-Sikoro	*French Sudan*	13.28 N.	6.20 w.	109-10
Sehore	*Bhopal*	23.12 N.	77.7 E.	89-90
Sehwan	*Bombay*	26.26 N.	67.54 E.	89-90
Seil Island	*Scotland*	56.18 N.	5.37 w.	39-40
Seino River	*France*	49.28 N.	0.15 E.	49-50
Seine-et-Marne	*France*	48.40 N.	3.0 E.	49-50
Seine-et-Oise	*France*	48.50 N.	1.55 E.	49-50
Seine-Inférieure	*France*	49.40 N.	1.0 E.	49-50
Seir, Mt.	*Arabia Petræa*	30.15 N.	35.56 E.	81-82
Seistan Swamp	*Persia*	31.0 N.	61.10 E.	81-82
Sekar	*Dutch N. Guinea*	2.45 S.	132.30 E.	145-46
Selangor	*Malay Penin.*	3.0 N.	101.40 E.	95
Selaru Island	*E. Sunda Is.*	2.0 N.	131.0 E.	96
Selborne	*England*	51.6 N.	0.57 w.	29-30
Selby	*England*	53.47 N.	1.4 w.	25-26
Sele River	*Italy*	40.28 N.	14.56 E.	67-68
Selenga River	*Mongolia*	49.0 N.	103.0 E.	99-100
Seligher Lake	*Russia*	57.17 N.	33.17 E.	77-78
Selizharovka R.	*Russia*	56.40 N.	33.36 E.	77-78
Selkirk	*Manitoba*	50.13 N.	96.48 E.	128
Selkirk and co.	*Scotland*	55.33 N.	2.51 w.	41-42
Selkirk Range	*British Columbia*	50.30 N.	118.0 w.	77-78
Selliek's Hill	*South Australia*	35.20 S.	138.32 E.	152
Selma	*Alabama*	32.26 N.	87.8 w.	129-30
Solsey Bill	*England*	50.43 N.	0.47 w.	29-30
Selters	*Nassau*	50.32 N.	7.44 E.	55-56
Selvagons Is.	*Madeira*	30.6 N.	16.0 w.	119-20
Selwyn	*New Zealand*	43.20 S.	172.14 E.	153-54
Semaphore	*South Australia*	34.51 S.	138.32 E.	152
Semendria	*Servia*	44.39 N.	20.53 E.	63-64
Semeni River	*Albania*	40.40 N.	19.20 E.	63-64
Semeru, Mount	*Java*	8.0 S.	113.0 E.	96
Semien, prov.	*Abyssinia*	12.58 N.	38.25 E.	111-12
Semipalatinsk	*Siberia*	50.26 N.	80.13 E.	85
Semiretchinsk, prov.	*Asiatic Russia*	44.0 N.	78.0 E.	86
Semliki River	*Congo State, &c.*	0.0	30.0 E.	113-14
Semlin	*Hungary*	44.55 N.	20.25 E.	61-62
Semmering, Mt.	*Austria*	47.39 N.	15.48 E.	61-62
Sempach	*Switzerland*	47.8 N.	8.11 E.	59-60
Sempringham	*England*	52.53 N.	0.21 w.	25-26
Sena	*S.-E. Africa*	17.31 S.	35.3 E.	113-14
Sendai	*Japan*	38.14 N.	141.10 E.	103-4
Seneca Falls	*New York*	42.56 N.	76.50 w.	133-34
Seneca Lake	*New York*	42.30 N.	76.55 w.	133-34
Seneffe	*Belgium*	50.33 N.	4.16 E.	47
Senegal River	*West Africa*	16.0 N.	14.0 w.	109-10
Senogambia	*West Africa*	15.0 N.	15.0 w.	109-10
Senlis	*France*	49.12 N.	2.35 E.	49-50
Sennar	*Sudan*	13.36 N.	33.50 E.	111-12
Senne River	*Belgium*	50.57 N.	4.25 E.	47
Sennen	*England*	50.4 N.	5.38 w.	33-34
Sens	*France*	48.11 N.	3.16 E.	49-50
Sentis, Mount	*Switzerland*	47.15 N.	9.20 E.	59-60
Seo de Urgel	*Spain*	42.19 N.	1.30 E.	71-72
Seoni	*Central Provinces*	22.28 N.	77.29 E.	89-90
Seopur	*Gwalior*	25.39 N.	76.41 E.	89-90
Seorha	*Central India*	26.10 N.	78.50 E.	89-90
Seoul	*Korea*	37.33 N.	127.10 E.	103-4
Septimer Pass	*Switzerland*	46.25 N.	9.39 E.	59-60
Seraing	*Belgium*	50.37 N.	5.30 E.	47
Serampur	*Bengal*	22.45 N.	88.25 E.	91-92
Serang Island	*Moluccas. See* Ceram.			
Serasa Pass	*Tibet*	28.28 N.	92.0 E.	91-92
Serayevo	*Bosnia*	43.54 N.	18.30 E.	61-62
Serchio River	*Italy*	43.50 N.	10.16 E.	69-70
Serembang	*Sunjei-Ujong*	2.45 N.	101.58 E.	95
Serena	*Chile*	29.50 S.	71.20 w.	143-44
Seres	*Turkey*	41.5 N.	23.34 E.	63-64
Sereth	*Austria*	47.56 N.	26.4 E.	61-62
Sereth River	*Austria*	49.0 N.	25.57 E.	61-62
Sergipe and state	*Brazil*	10.57 S.	37.0 w.	141-42
Seringapatam	*Mysore*	12.24 N.	76.41 E.	93-94
Seriphos Island	*Greece*	37.10 N.	24.30 E.	65-66
Serpa	*Brazil*	3.4 S.	58.50 w.	141-42
Serpa	*Portugal*	37.53 N.	7.32 w.	71-72
Serpentine	*Victoria*	36.20 S.	143.55 E.	149
Serpentine	*W. Australia*	32.27 S.	115.53 E.	147-48
Serpent's Mouth	*Trinidad*	10.0 N.	61.55 w.	135-36
Serpukhov	*Russia*	54.59 N.	37.33 E.	75-76
Serra Cayapo	*Brazil*	18.0 S.	53.0 w.	141-42
Serra da Arrabida	*Portugal*	38.28 N.	9.5 w.	71-72
Serra da Estrella	*Portugal*	40.15 N.	7.50 w.	71-72
Serra da Gorongoza	*Port. E. Africa*	18.6 S.	33.10 E.	113-14
Serra da Gralheira	*Portugal*	40.50 N.	8.15 w.	71-72
Serra de Grandola	*Portugal*	38.5 N.	8.37 w.	71-72
Serra de Monchique	*Portugal*	37.24 N.	8.25 w.	71-72
Serra d'Ossa	*Portugal*	38.40 N.	7.40 w.	71-72
Serra d'Urbion	*Spain*	41.55 N.	2.58 w.	71-72
Serra do Bouro	*Portugal*	41.41 N.	8.13 w.	71-72
Serra do Espinhaço	*Brazil*	20.0 S.	44.0 w.	141-42
Serra do Mar	*Brazil*	23.30 S.	45.30 w.	141-42
Serra Geral	*Brazil*	27.0 S.	49.0 E.	143-44
Serra Morumbala	*Port. E. Africa*	17.10 S.	36.4 E.	113-14
Serrano	*Spain*	36.53 N.	5.30 w.	71-72
Serravezza	*Italy*	43.59 N.	10.14 E.	71-72
Serro	*Brazil*	18.30 S.	43.50 w.	141-42
Sert, Gulf of	*Tripoli*	32.0 N.	18.0 E.	111-12
Servia, prin.	*Europe*	43.50 N.	21.0 E.	63-64
Servian Morava, River	*Servia*	43.54 N.	21.0 E.	63-64
Serviceton	*Victoria*	36.22 S.	140.59 E.	149
Serwatti Islands	*East Indies*	7.0 S.	129.0 E.	96
Sesheke	*Rhodesia*	17.23 S.	25.10 E.	115-16
Sesia River	*Italy*	45.18 N.	8.30 E.	69-70
Sessa	*Italy*	41.14 N.	13.58 E.	67-68
Sestri-Ponenti	*See* Genoa.			
Sete Quedas (Falls)	*Brazil*	24.10 S.	54.0 w.	141-42
Setif	*Algeria*	36.10 N.	5.24 E.	107
Seto	*Japan*	35.12 N.	137.2 E.	103-4
Settipattadai	*Madras*	11.46 N.	79.37 E.	93-94
Settle	*England*	54.4 N.	2.17 w.	29-30
Setubal	*Portugal*	38.32 N.	8.55 w.	71-72
Seven Churches	*Ireland*	53.20 N.	7.59 w.	43-44
Seven Heads	*Ireland*	51.34 N.	8.42 w.	43-44
Seven Hogs	*Ireland*	52.20 N.	10.2 w.	43-44
Seven Hunters	*Scotland*	58.13 N.	7.27 w.	35-36
Seven Islands	*Spitsbergen*	80.48 N.	20.50 E.	11
Seven Is., The	*Quebec*	50.9 N.	66.34 w.	123-24
Sevenhill	*South Australia*	33.54 S.	138.39 E.	152
Sevenoaks	*England*	51.17 N.	0.12 E.	27-28
Sever River	*Portugal*	39.30 N.	7.22 w.	71-72
Severn Bridge	*England*	51.42 N.	2.30 w.	29-30
Severn River	*England*	51.55 N.	3.0 w.	29-30
Severn River	*Keewatin*	55.0 N.	90.30 w.	123-24
Severn Tunnel	*England*	51.36 N.	2.37 w.	29-30
Sevier Lake	*Utah*	39.0 N.	113.7 w.	131-32
Sevier River	*Utah*	39.20 N.	112.40 w.	131-32
Sevilla	*Spain*	37.24 N.	5.58 w.	71-72
Seville	*Victoria*	37.50 S.	145.31 E.	149
Sèvre River	*France*	46.12 N.	1.0 w.	51-52
Sèvres	*France*	48.49 N.	2.12 E.	49-50
Sewan	*Bengal*	29.42 N.	76.25 E.	89-90
Seybouse River	*Algeria*	36.30 N.	7.48 E.	107
Seychelle Is.	*Indian Ocean*	4.0 S.	55.0 E.	9-10
Seymour	*Indiana*	38.53 N.	85.48 w.	133-34
Seymour	*Victoria*	37.2 S.	145.6 E.	149
Seymour Narrows	*British Columbia*	50.13 N.	128.0 w.	128
Seyne, La	*France*	43.6 N.	5.52 E.	51-52
Sezze	*Italy*	41.30 N.	13.3 E.	69-70
Sfax	*Tunis*	34.48 N.	10.46 E.	107
S'Gravonhage	*See* Hague, Tho.			
Sgur-na-Lapaieh	*Scotland*	57.18 N.	5.12 w.	35-36
Shabatz	*Servia*	44.45 N.	19.43 E.	63-64
Shackerley Mts.	*Antigua*	17.5 N.	61.48 w.	135-36
Shadrinsk	*Russia*	56.7 N.	64.4 E.	75-76
Shady Creek	*Victoria*	37.48 S.	146.10 E.	149
Shaftesbury	*England*	51.1 N.	2.12 w.	29-30
Shag Rocks	*Falkland Islands*	52.21 S.	58.32 w.	143-44
Shahabad	*Oudh*	27.36 N.	79.56 E.	91-92
Shahabad	*Punjab*	30.10 N.	76.55 E.	89-90
Shahabad	*Rajputana*	25.20 N.	76.0 E.	89-90
Shahapur	*Bombay*	15.50 N.	74.34 E.	93-94
Shahapura	*Rajputana*	27.23 N.	76.1 E.	89-90
Shahbandar	*Bombay*	24.10 N.	67.56 E.	89-90
Shahi Lake	*Persia*	37.30 N.	45.40 E.	81-82
Shahjahanpur	*N.-W. Provinces*	27.53 N.	79.57 E.	91-92
Shahpur	*Punjab*	32.16 N.	72.31 E.	89-90
Shaikh Buddin	*Punjab*	32.18 N.	70.51 E.	89-90
Shalbourn	*England*	51.22 N.	1.33 w.	29-30
Shamli	*N.-W. Provinces*	29.47 N.	77.21 E.	89-90
Shamo Desert	*Mongolia*	44.0 N.	106.0 E.	99-100
Shamokin	*Pennsylvania*	40.50 N.	76.36 w.	133-34
Shan States	*Burma and Siam*	20.0 N.	98.0 E.	95
Shanagolden	*Ireland*	52.34 N.	9.6 w.	43-44
Shanballymore	*Ireland*	52.18 N.	8.28 w.	43-44
Shandon	*Scotland*	56.3 N.	4.48 w.	41-42
Shanghai	*China*	31.13 N.	121.27 E.	101-2
Shanhaikwan	*China*	40.0 N.	119.50 E.	101-2
Shanklin	*Isle of Wight*	50.37 N.	1.11 w.	29-30
Shannon Canal	*Ireland*	54.2 N.	7.58 w.	43-44
Shannon Harb.	*Ireland*	53.13 N.	7.51 w.	43-44
Shannon River	*Ireland*	53.6 N.	8.6 w.	43-44
Shannonbridge	*Ireland*	53.17 N.	8.3 w.	43-44
Shan-si, prov.	*China*	37.30 N.	112.0 E.	101-2
Shan-tung, prov.	*China*	36.30 N.	118.30 E.	101-2
Shan-tung Prom.	*China*	37.40 N.	123.0 E.	101-2
Shan-yan-alin Mountains	*Manchuria*	42.0 N.	127.30 E.	103-4
Shao-hing	*China*	30.0 N.	120.40 E.	101-2
Shap	*England*	54.32 N.	2.41 w.	23-24
Shapinshay (I.)	*Orkney Islands*	59.3 N.	2.52 w.	37-38
Shar Dagh	*Turkey*	42.6 N.	21.0 E.	63-64
Shari River	*Bagirmi, Africa*	11.0 N.	16.0 E.	109-10
Shark Bay	*W. Australia*	25.10 S.	113.30 E.	147-48
Sharon Plain	*Palestine*	32.10 N.	34.51 E.	84
Shashi River	*South Rhodesia*	21.50 S.	27.30 E.	113-14
Shasi	*China*	30.17 N.	112.17 E.	101-2
Shasta, Mount	*California*	41.23 N.	122.20 w.	131-32
Shat-el-Arab (R.)	*Arabia*	30.0 N.	48.30 E.	81-82
Shaw River	*W. Australia*	21.0 S.	119.45 E.	147-48
Shea Oak Log	*South Australia*	35.0 S.	140.0 E.	142
Sheaf River	*England*	53.22 N.	1.29 w.	25-26
Sheboygan	*Wisconsin*	43.43 N.	87.41 w.	133-34
Shechem	*Palestine*	32.11 N.	35.17 E.	84
Shediac	*New Brunswick*	46.14 N.	64.37 w.	127
Sheelin, Lough	*Ireland*	53.48 N.	7.20 w.	43-44
Sheep Haven	*Ireland*	55.12 N.	7.53 w.	43-44
Sheep River	*Ireland*	52.13 N.	8.30 w.	43-44
Sheephills	*Victoria*	36.23 S.	142.32 E.	149
Sheep's Head	*Ireland*	51.33 N.	9.52 w.	43-44
Sheerness	*England*	51.27 N.	0.45 E.	27-28
Sheet Harbour	*Nova Scotia*	44.54 N.	62.26 w.	127
Sheffield	*England*	53.28 N.	1.28 w.	25-36
Sheffield	*New Zealand*	43.24 S.	172.2 E.	153-54
Sheffield	*Tasmania*	41.20 S.	146.18 E.	153-54
Shefford	*England*	52.2 N.	0.21 w.	27-28
Shegaon	*Berar*	20.48 N.	76.46 E.	93-94
Shelagskoi, C.	*Siberia*	70.0 N.	170.0 E.	85
Shelbourne	*Victoria*	36.52 S.	144.0 E.	149
Shelburne	*Nova Scotia*	43.47 N.	65.19 w.	127
Shelburne Bay	*Queensland*	11.50 S.	143.0 E.	151
Shelburne Harb.	*Nova Scotia*	43.40 N.	65.19 w.	127
Shelford	*England*	52.9 N.	0.12 E.	27-28
Shelford	*Victoria*	38.1 S.	143.59 E.	149
Shelif River	*Algeria*	36.0 N.	0.6 E.	107
Shellharbour	*New S. Wales*	34.27 S.	150.57 E.	150
Shelon River	*Russia*	56.40 N.	30.30 E.	75-76
Shemakha	*Russia*	40.35 N.	48.38 E.	75-76
Shenandoah	*Pennsylvania*	41.50 N.	76.11 w.	133-34
Shenandoah R.	*Virginia*	38.50 N.	78.13 w.	133-34
Shendi	*Sudan*	16.40 N.	33.26 E.	111-12
Shengking	*Manchuria*	41.0 N.	123.0 E.	103-4
Sheng-king, prov.	*China*	41.30 N.	123.30 E.	103-4
Shenick's Island	*Ireland*	53.34 N.	6.4 w.	43-44
Shenkotta	*Travancore*	8.59 N.	77.18 E.	93-94
Shenkursk	*Russia*	62.3 N.	42.58 E.	75-76
Shen-si, prov.	*China*	36.0 N.	109.0 E.	101-2
Shepley	*England*	53.35 N.	1.43 w.	25-26
Shepparton	*Victoria*	36.22 S.	145.24 E.	149
Shepperton	*England*	51.23 N.	0.28 w.	29-30
Sheppey Island	*England*	51.24 N.	0.50 E.	29-30
Shepton Mallet	*England*	51.12 N.	2.32 w.	33-34
Sherarat	*Arabia*	29.0 N.	37.30 E.	81-82
Sherborne	*England*	50.57 N.	2.31 w.	33-34
Sherbro Island	*Sierra Leone*	7.30 N.	12.45 w.	109-10
Sherbrooke	*Nova Scotia*	45.8 N.	61.59 w.	127
Sherbrooke	*Quebec*	45.25 N.	71.57 w.	125
Sherburn	*England*	53.48 N.	1.16 w.	25-26
Shercock	*Ireland*	54.0 N.	6.55 w.	43-44
Shergui, Lake	*Algeria*	34.20 N.	0.15 E.	107
Sheriffmuir	*Scotland*	56.11 N.	3.55 w.	41-42
Sherkot	*N.-W. Provinces*	29.19 N.	78.38 E.	89-90
Sherman	*Texas*	33.34 N.	96.23 w.	131-32
Sherpur	*N.-W. Provinces*	25.34 N.	83.50 E.	91-92
Sherringham	*England*	52.56 N.	1.11 E.	29-30
Sherwood	*Queensland*	27.30 S.	152.59 E.	151
Sherwood Forest	*England*	53.9 N.	1.7 w.	25-26
Shetland Islands	*Scotland*	60.30 N.	1.30 w.	37-38
Shettleston	*See* Glasgow.			
Shevaroy Hills	*Madras*	11.55 N.	78.30 E.	93-94
Sheyenne River	*North Dakota*	47.20 N.	97.40 w.	131-32
Shiant Islands	*Scotland*	57.53 N.	6.22 w.	35-36
Shibam	*Hadramût, Arabia*	14.58 N.	46.50 E.	81-82
Shickshock Mts.	*Quebec*	48.45 N.	67.8 w.	125
Shidle	*Somaliland*	3.0 N.	45.30 E.	111-12
Shiel, Loch	*Scotland*	56.47 N.	5.35 w.	35-36
Shieldaig	*Scotland*	57.32 N.	5.38 w.	35-36
Shields, North	*England*	55.0 N.	1.27 w.	23-24
Shields, South	*England*	54.59 N.	1.26 w.	23-24
Shieldsboro	*Mississippi*	31.16 N.	89.17 w.	129-30
Shion	*Norway*	59.15 N.	9.36 E.	73-74
Shiffnal	*England*	52.41 N.	2.23 w.	25-26
Shigatse	*Tibet*	29.17 N.	88.42 E.	99-100
Shikarpur	*Bombay*	27.57 N.	68.40 E.	89-90
Shikohabad	*N.-W. Provinces*	27.6 N.	78.38 E.	89-90
Shikoku (Sikok) I.	*Japan*	33.45 N.	133.30 E.	103-4
Shildon	*England*	54.38 N.	1.39 w.	23-24
Shilka River	*Siberia*	51.45 N.	115.0 E.	85
Shillelagh	*Ireland*	52.46 N.	6.32 w.	43-44
Shillong	*Assam*	25.33 N.	91.55 E.	91-92
Shiloh	*Palestine*	32.3 N.	35.18 E.	84
Shimoda	*Japan*	34.50 N.	139.0 E.	103-4
Shimoga	*Mysore*	13.55 N.	75.36 E.	93-94
Shimonoseki	*Japan*	33.58 N.	131.11 E.	103-4
Shin, Riv. & Loch	*Scotland*	57.59 N.	4.25 w.	37-38
Shinano, prov.	*Japan*	36.0 N.	138.0 E.	103-4
Shinano River	*Japan*	37.50 N.	139.0 E.	103-4
Shinnagh	*Ireland*	52.5 N.	9.12 w.	43-44
Shinrone	*Ireland*	52.59 N.	7.55 w.	43-44

		Lat.	Long.	Map
Ship Harbour	*Nova Scotia*	44.47 N.	62.50 w.	127
Shipka Pass	*E. Rumelia*	42.40 N.	25.15 E.	63-64
Shiplake	*England*	51.30 N.	0.54 w.	29-30
Shipley	*England*	53.50 N.	1.46 w.	25-26
Shippigan Island	*New Brunswick*	47.45 N.	64.38 w.	127
Shipston-on-Stour	*England*	52.4 N.	1.33 w.	29-30
Shipton	*England*	51.52 N.	1.57 w.	29-30
Shipwright Point	*Tasmania*	43.8 S.	147.3 E.	153-54
Shiraz	*Persia*	29.30 N.	52.40 E.	81-82
Shiré River	*Nyasaland*	16.5 S.	35.5 E.	115-16
Shirwa Lake	*Nyasaland*	15.0 S.	36.0 E.	115-16
Shisdra	*Russia*	53.47 N.	34.45 E.	75-76
Shiyali	*Madras*	11.14 N.	79.48 E.	93-94
Shoa, state	*Abyssinia*	9.30 N.	39.40 E.	111-12
Shoal Bay	*New S. Wales*	29.25 S.	153.20 E.	150
Shoalhaven R.	*New S. Wales*	34.46 S.	150.20 E.	150
Shoalwater Bay	*Queensland*	22.20 S.	150.20 E.	151
Shoeburyness	*England*	51.31 N.	0.46 E.	27-28
Sholapur	*Bombay*	17.39 N.	75.54 E.	93-94
Shoreham	*England*	50.50 N.	0.16 w.	27-28
Shorncliffe	*England*	51.4 N.	1.8 E.	27-28
Shortland (Grahamstown)	*New Zealand*	37.6 S.	175.38 E.	153-54
Shoshone	*Idaho*	43.13 N.	114.10 w.	131-32
Shoshong	*Bechuanaland*	23.0 S.	26.30 E.	117-18
Shotts	*Scotland*	55.51 N.	3.52 w.	41-42
Shotts, Plateau of the	*Algeria*	34.0 N.	0.1 w.	107
Shreveport	*Louisiana*	32.28 N.	93.47 w.	129-30
Shrewsbury	*England*	52.43 N.	2.46 w.	25-26
Shringeri	*Mysore*	13.25 N.	75.19 E.	93-94
Shropshire	*England*	52.45 N.	2.45 w.	25-26
Shrull	*Ireland*	53.32 N.	9.5 w.	43-44
Shumla	*Bulgaria*	43.17 N.	26.58 E.	63-64
Shuna Island	*Scotland*	56.13 N.	5.37 w.	39-40
Shunem	*Palestine*	32.36 N.	35.22 E.	84
Shun-king-fu	*China*	30.52 N.	106.8 E.	101-2
Shunnor Fell	*England*	54.53 N.	2.14 w.	23-24
Shuri	*Liukiu Islands*	26.15 N.	127.46 E.	103-4
Shusha	*Transcaucasia*	39.38 N.	46.44 E.	75-76
Shuster	*Persia*	32.8 N.	48.45 E.	81-82
Shuswap, Lake	*British Columbia*	51.0 N.	119.0 w.	128
Shwedaung	*Burma*	18.42 N.	95.18 E.	95
Shwe-gyin	*Burma*	17.55 N.	96.57 E.	95
Shyl River	*Rumania*	44.30 N.	23.30 E.	63-64
Shyok River	*Kashmir*	39.0 N.	78.0 E.	89-90
Siah Koh (Mts.)	*Afghanistan*	34.0 N.	63.30 E.	86
Siak	*Sumatra*	0.40 N.	102.4 E.	96
Sialkot	*Punjab*	32.31 N.	74.36 E.	89-90
Siam, country	*Farther India*	16.0 N.	103.0 E.	95
Siam, Gulf of	*Siam*	11.30 N.	101.0 E.	95
Siang-kiang (R.)	*China*	27.47 N.	112.12 E.	101-2
Siang-tan	*China*	27.50 N.	112.43 E.	101-2
Siao-ho (R.)	*China*	36.30 N.	104.45 E.	101-2
Siauw Islands	*East Indies*	2.40 N.	125.32 E.	96
Siberia	*Asiatic Russia*	61.0 N.	110.0 E.	85
Siberut Island	*Sumatra*	1.30 S.	99.0 E.	96
Sibi	*Punjab*	29.30 N.	67.59 E.	89-90
Sibillini, Monte	*Italy*	42.50 N.	13.15 E.	69-70
Siboga	*Sumatra*	1.46 N.	98.42 E.	96
Sibsagar	*Assam*	26.59 N.	94.38 E.	91-92
Sicily Island	*Italy*	37.30 N.	14.0 E.	67-68
Sidaro, Cape	*Crete*	35.20 N.	26.16 E.	65-66
Siddan	*Ireland*	53.48 N.	6.39 w.	43-44
Siddhpur	*Bombay*	23.56 N.	72.26 E.	89-90
Sidi-Bel-Abbès	*Algeria*	35.9 N.	0.35 w.	107
Sidlaw Hills	*Scotland*	55.30 N.	3.10 w.	41-42
Sidmouth	*England*	50.41 N.	3.14 w.	33-34
Sidmouth	*Tasmania*	41.12 S.	146.55 E.	153-54
Sidney Island	*Phœnix Islands*	4.38 N.	171.10 w.	155-56
Sidon	*Palestine*	33.33 N.	35.22 E.	84
Sidra, Gulf of	*Tripoli*	31.30 N.	18.0 E.	111-12
Siebenbürgen	*See* Transylvania.			
Siebengebirge	*Prussia*	50.43 N.	7.13 E.	55-56
Siedlce	*Russia*	52.10 N.	22.19 E.	75-76
Sieg River	*Prussia*	50.48 N.	7.45 E.	55-56
Siegburg	*Prussia*	50.48 N.	7.11 E.	55-56
Siegen	*Prussia*	50.53 N.	8.1 E.	55-56
Siena	*Italy*	43.20 N.	11.19 E.	69-70
Sienitz	*Turkey*	43.11 N.	20.5 E.	63-64
Sierra Acarai	*Brazil*	1.43 N.	57.20 w.	141-42
Sierra de Aconquija	*Argentine Rep.*	26.0 S.	65.0 w.	143-44
Sierra de Amambay	*Paraguay*	23.30 S.	56.0 w.	141-42
Sierra de Bejar	*Spain*	40.17 N.	5.35 w.	71-72
Sierra de Culebra	*Spain*	42.0 N.	6.10 w.	71-72
Sierra de Gata	*Spain*	40.20 N.	6.25 w.	71-72
Sierra de Gredos	*Spain*	40.20 N.	5.30 w.	71-72
Sierra de Guadarrama	*Spain*	41.0 N.	4.0 w.	71-72
Sierra de Guadelupe	*Spain*	39.25 N.	5.25 w.	71-72
Sierra de Gudar	*Spain*	40.30 N.	0.35 w.	71-72
Sierra de Mbaracayú	*Paraguay*	24.0 S.	55.20 w.	141-42
Sierra de Perija	*Venezuela*	9.30 N.	73.12 w.	139-40
Sierra de Toledo	*Spain*	39.30 N.	4.15 w.	71-72
Sierra de la Demanda	*Spain*	42.20 N.	3.0 w.	71-72
Sierra de la Ventana	*Argentine Rep.*	38.0 S.	62.10 w.	143-44
Sierra de las Minas and del Mico	*Guatemala*	15.20 N.	89.10 w.	135-36
Sierra del Moncayo	*Spain*	41.43 N.	2.0 w.	71-72
Sierra de los Orgaños	*Cuba*	22.35 N.	83.40 w.	135-36
Sierra Leone	*West Africa*	8.0 N.	12.0 w.	109-10
Sierra Luquillo	*Porto Rico*	18.20 N.	65.40 w.	135-36
Sierra Madre	*Mexico*	25.0 N.	106.0 w.	135-36
Sierra Maestra	*Cuba*	19.55 N.	76.0 w.	135-36
Sierra Maraguaca	*Venezuela*	3.40 N.	65.40 w.	139-40
Sierra Mojada	*Mexico*	27.36 N.	103.12 w.	135-36
Sierra Morena	*Spain*	38.15 N.	4.30 w.	71-72
Sierra Nevada	*California*	39.0 N.	120.0 w.	131-32
Sierra Nevada	*Spain*	37.0 N.	3.0 w.	71-72
Sierra Nevada de Cocui	*Colombia*	6.28 N.	72.5 w.	139-40
Sierra Nevada de Merida	*Venezuela*	9.0 N.	71.0 w.	139-40
Sierra Nevada de Santa Marta	*Colombia*	10.40 N.	74.0 w.	139-40
Sierra Pacaraima	*Venezuela*	4.0 N.	63.0 w.	139-40
Sierra Parima	*Venezuela*	6.0 N.	64.0 w.	139-40
Sigmaringen	*Germany*	48.4 N.	9.12 E.	55-56
Sigtuna	*Sweden*	59.37 N.	17.43 E.	73-74
Sihl River	*Switzerland*	47.17 N.	8.32 E.	59-60
Sihor	*Bombay*	21.42 N.	72.2 E.	89-90
Sihûn, River	*Asiatic Turkey*	36.50 N.	35.0 E.	81-82
Sikandarabad	*Haidarabad*	17.27 N.	78.33 E.	93-94
Sikandarabad	*N.-W. Provinces*	28.27 N.	77.45 E.	89-90
Sikar	*Jaipur*	27.36 N.	75.15 E.	89-90
Sikasso Plateau	*French W. Africa*	11.8 N.	5.16 w.	109-10
Sikhota Alin	*E. Siberia*	45.0 N.	134.30 E.	85
Si-kiang	*China*	23.20 N.	110.0 E.	101-2
Sikkim	*North India*	27.20 N.	88.4 E.	91-92
Sil River	*Spain*	42.27 N.	7.46 w.	71-72
Sila Mts.	*Italy*	39.15 N.	16.30 E.	67-68
Silchar	*Assam*	24.50 N.	92.51 E.	91-92
Silchester	*England*	51.22 N.	1.5 w.	29-30
Sileraka	*Dutch N. Guinea*	3.45 S.	140.30 E.	145-46
Silesia, prov.	*Austria*	50.0 N.	18.0 E.	61-62
Silesia, prov.	*Germany*	51.0 N.	17.0 E.	57-58
Silistria	*Bulgaria*	44.7 N.	27.14 E.	63-64
Siljan Lake	*Sweden*	60.50 N.	14.40 E.	73-74
Silkstone	*England*	53.33 N.	1.34 w.	25-26
Silla de Carácas	*Venezuela*	10.31 N.	67.2 w.	139-40
Sillan, Lough	*Ireland*	54.0 N.	6.57 w.	43-44
Sillery	*France*	49.14 N.	4.2 E.	49-50
Silloth	*England*	54.52 N.	3.23 w.	23-24
Sils, Lake	*Switzerland*	46.25 N.	9.45 E.	59-60
Silsden	*England*	53.54 N.	1.58 w.	25-26
Silver City	*Idaho*	43.18 N.	116.42 w.	131-32
Silver City	*New Mexico*	32.40 N.	107.50 w.	131-32
Silver Mt. City	*California*	37.25 N.	41.0 w.	131-32
Silvermine Mts.	*Ireland*	52.47 N.	8.15 w.	43-44
Silverton	*New S. Wales*	31.56 S.	141.5 E.	150
Silvretta Glacier	*Switzerland*	46.51 N.	10.6 E.	59-60
Simalu Island	*Sunda Islands*	2.40 N.	96.0 E.	96
Simancas	*Spain*	41.37 N.	4.51 w.	71-72
Simbirsk	*Russia*	54.17 N.	48.26 E.	75-76
Simcoe	*Ontario*	42.52 N.	80.23 w.	126
Simcoe, Lake	*Ontario*	44.25 N.	79.22 w.	126
Simferopol	*Russia*	44.56 N.	34.5 E.	75-76
Simla	*Punjab*	31.6 N.	77.11 E.	89-90
Simmenthal	*Switzerland*	46.30 N.	7.25 E.	59-60
Simon's Town	*Cape Colony*	34.11 S.	18.26 E.	117-18
Simplon Pass	*Switzerland*	46.16 N.	8.3 E.	59-60
Sinai, Mount	*Arabia*	28.40 N.	33.58 E.	81-82
Sinai Peninsula	*Red Sea*	29.10 N.	34.0 E.	108
Sinaloa	*Mexico*	26.0 N.	108.25 w.	135-36
Sinclair Bay	*Scotland*	58.30 N.	3.5 w.	37-38
Sincora	*Brazil*	13.0 S.	41.0 w.	141-42
Sind, div.	*Bombay*	26.0 N.	68.0 E.	89-90
Sind River	*Central India*	25.0 N.	77.42 E.	89-90
Sines	*Portugal*	37.58 N.	8.53 w.	71-72
Sing Sing	*New York*	41.11 N.	73.40 w.	133-34
Singalang, Mt.	*Sumatra*	0.18 S.	100.6 E.	96
Si-ngan	*China*	34.12 N.	108.51 E.	101-2
Singanallur	*Madras*	11.0 N.	77.3 E.	93-94
Singapore	*Malay Peninsula*	1.24 N.	103.51 E.	95
Singareni	*Haidarabad*	17.29 N.	80.18 E.	93-94
Singbhum, dist.	*Bengal*	22.40 N.	85.40 E.	91-92
Singkel	*Sumatra*	2.15 N.	98.3 E.	96
Singkep Island	*Sumatra*	0.36 S.	104.24 E.	96
Singleton	*New S. Wales*	32.24 S.	151.7 E.	150
Singora	*Malay Peninsula*	7.6 N.	100.30 E.	95
Singpur	*N.-W. Provinces*	24.5 N.	82.49 E.	91-92
Sinigaglia	*Italy*	43.43 N.	13.13 E.	69-70
Sinkat	*Nubia*	18.48 N.	36.48 E.	108
Sinkiang	*Chin. Turkistan*	40.0 N.	85.0 E.	99-100
Sinnamarie	*French Guiana*	5.17 N.	52.52 w.	141-42
Sinnar	*Bombay*	19.50 N.	74.3 E.	93-94
Sinni River	*Italy*	40.10 N.	16.0 E.	67-68
Sinope	*Asiatic Turkey*	42.2 N.	35.20 E.	81-82
Sintsiang	*See* Sinkiang.			
Sion (Sitten)	*Switzerland*	46.14 N.	7.21 E.	59-60
Sion Mills	*Ireland*	54.47 N.	7.29 w.	43-44
Sioux City	*Iowa*	42.35 N.	96.30 w.	129-30
Sioux Falls	*South Dakota*	43.35 N.	96.28 w.	129-30
Sioux, Little R.	*Iowa*	42.24 N.	96.0 w.	129-30
Sipan Dagh	*Asiatic Turkey*	38.56 N.	42.40 E.	81-82
Siphnos Island	*Greece*	36.58 N.	24.45 E.	65-66
Sir Daria River	*Asiatic Russia*	44.0 N.	65.0 E.	86
Sir Edward Pelew Islands	*N. Territory, S. Australia*	15.40 S.	137.0 E.	147-48
Sirajganj	*Bengal*	24.27 N.	89.47 E.	91-92
Sirhind	*Punjab*	31.20 N.	76.25 E.	89-90
Sirikol Plateau	*E. Turkistan*	37.40 N.	76.0 E.	99-100
Sir-i-pul	*Afghanistan*	36.2 N.	65.58 E.	86
Sirmur, state	*Punjab*	30.25 N.	77.10 E.	89-90
Sirohi	*Rajputana*	24.53 N.	72.54 E.	89-90
Sironcha	*Central Provinces*	18.51 N.	80.1 E.	93-94
Sironj	*Rajputana*	24.6 N.	77.43 E.	89-90
Sirpur	*Haidarabad*	20.10 N.	77.1 E.	93-94
Sirsa	*Punjab*	29.32 N.	75.7 E.	89-90
Sirsi	*Bombay*	14.36 N.	74.54 E.	93-94
Sis	*Asia Minor*	37.24 N.	35.30 E.	81-82
Sisal	*Mexico*	21.10 N.	90.3 w.	135-36
Sissek	*Hungary*	45.30 N.	16.23 E.	61-62
Sisteron	*France*	44.11 N.	5.54 E.	51-52
Sistova	*Bulgaria*	43.37 N.	25.21 E.	63-64
Sitapur	*Oudh*	27.34 N.	80.43 E.	91-92
Sitka Island	*Alaska*	56.50 N.	135.0 w.	121-22
Sit-taung	*Burma*	17.26 N.	96.57 E.	95
Sitten (Sion)	*Switzerland*	46.14 N.	7.21 E.	59-60
Sittingbourne	*England*	51.21 N.	0.44 E.	27-28
Siut	*Egypt*	27.5 N.	31.0 E.	108
Sivas	*Asiatic Turkey*	39.37 N.	37.3 E.	81-82
Sivash	*See* Putrid Sea.			
Siverma Mts.	*Siberia*	66.30 N.	95.0 E.	85
Siwa	*Egypt*	29.5 N.	25.30 E.	108
Siwalik Hills	*N.-W. Provinces*	30.10 N.	77.50 E.	89-90
Six Mile Cross	*Ireland*	54.33 N.	7.8 w.	43-44
Six Towns	*Ireland*	54.45 N.	6.46 w.	43-44
Sixmilebridge	*Ireland*	52.44 N.	8.46 w.	43-44
Skagen	*Denmark*	57.45 N.	10.38 E.	48
Skager Rak	*Norway*	57.50 N.	9.30 E.	73-74
Skagestöltind	*Norway*	61.10 N.	7.58 E.	73-74
Skalat	*Austria*	49.26 N.	26.0 E.	61-62
Skanderborg	*Denmark*	56.2 N.	9.54 E.	48
Skaptar Jökull	*Iceland*	64.15 N.	17.45 w.	13-14
Skara	*Sweden*	58.20 N.	13.29 E.	73-74
Skaw, The	*Denmark*	57.45 N.	10.38 E.	48
Skeena River	*British Columbia*	54.25 N.	128.30 w.	128
Skegness	*England*	53.8 N.	0.21 E.	25-26
Skelleftea	*Sweden*	64.45 N.	20.56 E.	73-74
Skelleftea Elf (R.)	*Sweden*	65.20 N.	19.30 E.	73-74
Skellig Rock	*Ireland*	51.47 N.	10.31 w.	43-44
Skelmanthorpe	*England*	53.35 N.	1.39 w.	25-26
Skelmersdale	*England*	53.33 N.	2.48 w.	25-26
Skelmorlie	*Scotland*	55.51 N.	4.53 w.	39-40
Skelton	*England*	54.33 N.	0.59 w.	23-24
Skene, Loch	*Scotland*	55.26 N.	3.20 w.	41-42
Skerries	*Ireland*	53.34 N.	6.6 w.	43-44
Skerries	*Wales*	53.25 N.	4.37 w.	31-32
Skerryvore L. Ho.	*Scotland*	56.19 N.	7.6 w.	39-40
Skibbereen	*Ireland*	51.33 N.	9.15 w.	43-44
Skiddaw, Mount	*England*	54.39 N.	3.9 w.	23-24
Skien	*Norway*	59.13 N.	9.38 E.	73-74
Skierniewice	*Russia*	51.55 N.	20.15 E.	75-76
Skipness	*Scotland*	55.46 N.	5.21 w.	39-40
Skipton	*England*	53.58 N.	2.1 w.	25-26
Skipton	*Victoria*	37.42 S.	143.33 E.	149
Skokham Island	*Wales*	51.42 N.	5.16 w.	31-32
Skomer Island	*Wales*	51.44 N.	5.18 w.	31-32
Skopelos Island	*Greece*	39.8 N.	23.42 E.	65-66
Skopin	*Russia*	53.53 N.	39.27 E.	75-76
Skoplie (Uskub)	*Turkey*	42.1 N.	21.25 E.	63-64
Skowhegan	*Maine*	44.46 N.	69.50 w.	133-34
Skroë	*Dutch N. Guinea*	3.0 S.	132.10 E.	145-46
Skudesnæshavn	*Norway*	50.8 N.	5.18 E.	73-74
Skull	*Ireland*	51.32 N.	9.32 w.	43-44
Skunk River	*Iowa*	41.11 N.	91.50 w.	129-30
Skutari	*Asiatic Turkey*	41.1 N.	29.2 E.	81-82
Skye, Isle of	*Scotland*	57.20 N.	6.15 w.	35-36
Skyros Island	*Greece*	38.52 N.	24.35 E.	65-66
Slaithwaite	*England*	53.37 N.	1.53 w.	25-26
Slamannan	*Scotland*	55.57 N.	3.52 w.	41-42
Slane	*Ireland*	53.42 N.	6.32 w.	43-44
Slaney River	*Ireland*	52.40 N.	6.34 w.	43-44
Slapin, Loch	*Scotland*	57.12 N.	6.2 w.	35-36
Slateford	*Scotland*	55.56 N.	3.16 w.	41-42
Slatina	*Hungary*	45.40 N.	17.40 E.	61-62
Slatina	*Rumania*	44.26 N.	24.23 E.	63-64
Slatoust	*Russia*	55.30 N.	59.40 E.	75-76
Slave Coast	*West Africa*	6.0 N.	3.0 E.	109-10
Slave L., Lesser	*Athabasca*	55.30 N.	115.0 w.	128
Slaviansk	*Russia*	48.52 N.	37.45 E.	75-76
Slavonia	*Austria-Hungary*	45.15 N.	18.30 E.	61-62
Slea Head	*Ireland*	52.6 N.	10.27 w.	43-44
Sleaford	*England*	53.0 N.	0.24 w.	25-26
Sleat, Sound of	*Scotland*	57.5 N.	5.47 w.	35-36
Sleepers Islands	*Hudson Bay*	58.0 N.	81.0 w.	123-24
Sleswick	*See* Schleswig.			
Slieve Aughty	*Ireland*	53.12 N.	8.30 w.	43-44
Slieve Beagh	*Ireland*	54.20 N.	7.12 w.	43-44
Slieve Bernagh	*Ireland*	52.52 N.	8.33 w.	43-44
Slieve Bingian	*Ireland*	54.7 N.	5.56 w.	43-44
Slieve Bloom Mts.	*Ireland*	53.4 N.	7.37 w.	43-44
Slieve Callan	*Ireland*	52.50 N.	9.15 w.	43-44
Slieve Carran	*Ireland*	53.6 N.	8.55 w.	43-44
Slieve Croob	*Ireland*	54.21 N.	6.0 w.	43-44
Slieve Donard	*Ireland*	54.12 N.	5.55 w.	43-44
Slieve Elva	*Ireland*	53.2 N.	9.10 w.	43-44
Slieve Felim Mts.	*Ireland*	52.40 N.	8.18 w.	43-44
Slieve Gamph	*Ireland*	54.2 N.	9.2 w.	43-44
Slieve Gullion	*Ireland*	54.8 N.	6.27 w.	43-44
Slieve League	*Ireland*	54.40 N.	8.42 w.	43-44
Slieve Mish	*Ireland*	52.13 N.	9.45 w.	43-44
Slieve Miskish	*Ireland*	51.41 N.	9.54 w.	43-44
Slieve Snaght	*Ireland*	55.12 N.	7.20 w.	43-44
Slievenakilla	*Ireland*	54.11 N.	7.57 w.	43-44
Slievenaman	*Ireland*	52.27 N.	7.33 w.	43-44
Sligachan	*Scotland*	57.17 N.	6.10 w.	35-36
Sligo and co.	*Ireland*	54.16 N.	8.28 w.	43-44
Sligo Bay	*Ireland*	54.18 N.	8.37 w.	43-24
Slivno	*E. Rumelia*	42.40 N.	26.38 E.	63-64
Slonim	*Russia*	53.4 N.	25.23 E.	75-76
Slough	*England*	51.31 N.	0.35 w.	27-28
Sluin	*Hungary*	45.7 N.	15.33 E.	61-62
Slutsk	*Russia*	53.7 N.	27.38 E.	75-76
Sluys	*Holland*	51.23 N.	3.23 E.	47
Slyne Head	*Ireland*	53.24 N.	10.11 w.	43-44
Smailholm	*Scotland*	55.38 N.	2.34 w.	41-42
Small Isles Bay	*Scotland*	55.51 N.	5.55 w.	39-40
Smeaton	*Victoria*	37.20 S.	144.3 E.	149
Smeru, Mt.	*See* Semeru.			
Smerwick Harb.	*Ireland*	52.12 N.	10.23 w.	43-44
Smethwick	*See* Birmingham.			
Smith Sound	*Arctic America*	78.0 N.	76.0 w.	11
Smithborough	*Ireland*	54.13 N.	7.5 w.	43-44
Smithfield	*New S. Wales*	33.49 S.	150.59 E.	150
Smithfield	*Orange River Col.*	30.6 S.	26.33 E.	117-18
Smithfield	*South Australia*	33.40 S.	138.43 E.	152
Smithfield	*Virginia*	36.53 N.	76.42 w.	133-34
Smithtown	*New S. Wales*	31.6 S.	152.56 E.	150
Smitsdorp	*Transvaal*	23.12 S.	28.36 E.	117-18
Smoky Hill Fort	*Kansas*	38.50 N.	99.30 w.	131-32
Smölen Island	*Norway*	63.22 N.	8.0 E.	73-74
Smolensk	*Russia*	54.49 N.	32.3 E.	75-76
Smolika, Mt.	*Turkey*	40.12 N.	20.42 E.	63-64
Smyge Huk	*Sweden*	55.25 N.	12.20 E.	73-74
Smyrna	*Asiatic Turkey*	38.26 N.	27.13 E.	81-82
Smyrna	*Delaware*	39.18 N.	75.35 w.	133-34
Smythesdale	*Victoria*	37.39 S.	143.41 E.	149
Snaasen	*Norway*	64.14 N.	12.10 E.	73-74
Snaefell, Mt.	*Isle of Man*	54.16 N.	4.28 w.	23-24
Snaith	*England*	53.41 N.	1.1 w.	25-26
Snake River	*Idaho*	43.0 N.	115.0 w.	131-32

		Lat.	Long.	Map
Snake Valley	*Victoria*	37.36 S.	143.30 E.	149
Sneek	*Netherlands*	53.2 N.	5.39 E.	47
Sneem	*Ireland*	51.50 N.	9.54 W.	43-44
Sneeuwbergen	*Cape Colony*	32.0 S.	24.40 E.	117-18
Snehaetten (Mt.)	*Norway*	62.20 N.	9.15 E.	73-74
Snejbjerg	*Denmark*	56.8 N.	8.52 E.	48
Snettisham	*England*	52.53 N.	0.31 E.	27-28
Sniatyn	*Austria*	48.27 N.	25.32 E.	61-62
Snizort, Loch	*Scotland*	57.37 N.	6.30 W.	35-36
Snodland	*England*	51.20 N.	0.27 E.	27-28
Snov River	*Russia*	52.7 N.	32.20 E.	75-76
Snowdon, Mt.	*Wales*	53.5 N.	4.4 W.	31-32
Snowtown	*South Australia*	33.51 S.	138.11 E.	152
Snowy River	*Victoria*	37.20 S.	138.27 E.	149
Soar River	*England*	52.37 N.	1.9 W.	25-26
Soata	*Colombia*	6.35 N.	72.50 W.	139-40
Soavo	*Italy*	45.24 N.	11.13 E.	69-70
Soay I. and Sd.	*Scotland*	57.8 N.	6.12 W.	35-36
Sobat River	*Egyptian Sudan.*	8.36 N.	33.35 E.	111-12
Soberton	*England*	50.57 N.	1.7 W.	29-30
Sobhapur	*Central Provinces*	22.46 N.	78.22 E.	89-90
Sobral	*Brazil*	3.29 S.	40.50 W.	141-42
Sobraon	*Punjab*	31.7 N.	74.54 E.	89-90
Sobrarbe Valley	*Spain*	42.23 N.	0.15 W.	71-72
Society Islands	*Pacific Ocean*	17.39 S.	149.30 W.	155-56
Soconusco Vol.	*Mexico*	15.12 N.	93.6 W.	135-36
Socorro	*Brazil*	10.42 S.	37.8 W.	141-42
Socorro	*Colombia*	6.12 N.	73.44 W.	139-40
Socorro	*New Mexico*	34.10 N.	107.10 W.	131-32
Socotra Island	*Gulf of Aden*	12.30 N.	54.0 E.	111-12
Sodankylä	*Finland*	67.24 N.	26.36 E.	75-76
Söderhamn	*Sweden*	61.17 N.	17.5 E.	73-74
Söderköping	*Sweden*	58.25 N.	16.20 E.	73-74
Södortelge	*Sweden*	59.14 N.	17.42 E.	73-74
Soerabaya	*Java*	7.14 S.	112 44 E.	96
Soest	*Prussia*	51.35 N.	8.7 E.	55-56
Sofala	*New S. Wales*	33.5 S.	149.47 E.	150
Sofala	*Port. E. Africa*	20.3 S.	34.29 E.	113-14
Sofia	*Bulgaria*	42.32 N.	23.23 E.	63-64
Sogamoso, Rio	*Colombia*	6.40 N.	73.20 W.	139-40
Sogne Fjord	*Norway*	61.6 N.	6.0 E.	73-74
Sohagpur	*Central India*	23.20 N.	81.24 E.	91-92
Sohagpur	*Central Provinces*	22.42 N.	78.17 E.	89-90
Sobam	*England*	52.21 N.	0.20 E.	27-28
Sohar	*Oman, Arabia*	24.12 N.	56.50 E.	81-82
Sohawal	*Baghelkhand*	24.35 N.	80.50 E.	91-92
Sohna	*Punjab*	28.14 N.	77.7 E.	89-90
Soignies	*Belgium*	50.34 N.	4.3 E.	47
Soissons	*France*	49.23 N.	3.20 E.	49-50
Sojat	*Jodhpur*	25.56 N.	73.42 E.	89-90
Sokal	*Austria*	50.30 N.	24.21 E.	61-62
Sokhondo Mt.	*Transbaikalia*	49.58 N.	112.0 E.	85
Sokna	*Tripoli*	29.4 N.	15.48 E.	111-12
Sokolka	*Russia*	53.26 N.	23.33 E.	75-76
Sokolov	*Russia*	52.22 N.	22.26 E.	75-76
Sokota	*Abyssinia*	12.37 N.	39.8 E.	111-12
Sokoto, country	*Nigeria*	10.0 N.	8.0 E.	109-10
Solan	*Punjab*	30.55 N.	77.9 E.	89-90
Solander Island	*New Zealand*	46.32 S.	166.39 E.	153-54
Soldau River	*Prussia*	53.13 N.	20.10 E.	57-58
Soldin	*Prussia*	52.56 N.	14.50 E.	57-58
Solent, The	*England*	50.45 N.	1.25 W.	29-30
Solesmes	*Nord, France*	50.10 N.	3.30 E.	49-50
Solesmes	*Sarthe, France*	47.52 N.	0.20 W.	49-50
Soleure	*Switzerland*	47.12 N.	7.32 E.	59-60
Solferino	*Italy*	45.22 N.	10.33 E.	69-70
Soligalich	*Russia*	59.4 N.	41.17 E.	75-76
Solihull	*England*	52.25 N.	1.47 W.	29-30
Solikamsk	*Russia*	59.37 N.	56.29 E.	75-76
Solingen	*Prussia*	51.11 N.	7.4 E.	55-56
Soller	*Majorca Island*	39.47 N.	2.43 E.	71-72
Solliès-Pont	*France*	43.11 N.	6.0 E.	51-52
Solling, Mount	*Prussia*	51.43 N.	9.38 E.	55-56
Solmona	*Italy*	42.3 N.	13.55 E.	67-68
Solnhofen	*Bavaria*	48.57 N.	11.5 E.	55-56
Solo River	*Java*	7.15 S.	111.45 E.	96
Solofra	*Italy*	40.49 N.	14.51 E.	67-68
Sologne, dist	*France*	47.30 N.	2.0 E.	49-50
Solola	*Guatemala*	14.59 N.	90.59 W.	135-36
Solomon Islands	*Pacific Ocean*	8.0 S.	158.0 E.	145-46
Solomon River	*Kansas*	39.47 N.	99.0 W.	131-32
Solopaca	*Italy*	41.10 N.	14.36 E.	67-68
Solor Island	*Lesser Sunda Is.*	8.35 S.	123.0 E.	96
Solothurn	*Switzerland*	47.12 N.	7.32 E.	59-60
Solovotskiy I.	*Russia*	65.6 N.	66.0 E.	75-76
Solsona	*Spain*	41.59 N.	1.51 W.	71-72
Solt	*Hungary*	46.48 N.	18.59 E.	61-62
Solta Island	*Dalmatia*	43.23 N.	16.18 E.	61-62
Soltau	*Prussia*	52.59 N.	9.49 E.	55-56
Soltsi	*Russia*	58.6 N.	30.14 E.	75-76
Selva	*Wales*	51.52 N.	5.12 W.	31-32
Solvitsborg	*Sweden*	56.2 N.	14.36 E.	73-74
Solvychegodsk	*Russia*	61.20 N.	46.54 E.	75-76
Solway Firth	*Scotland*	54.50 N.	3.30 W.	41-42
Soma	*Asiatic Turkey*	39.8 N.	27.29 E.	81-82
Somaliland	*East Africa*	10.0 N.	45.0 E.	111-12
Somanur	*Madras*	11.6 N.	77.14 E.	93-94
Somastipur	*Bengal*	25.56 N.	85.55 E.	91-92
Sombrerete	*Mexico*	23.23 N.	103.29 W.	135-36
Sombrero Island	*Windward Is.*	18.35 N.	63.27 W.	135-36
Somerby	*England*	52.42 N.	0.52 W.	25-26
Somercotes	*England*	53.27 N.	0.8 E.	25-26
Somergem	*Belgium*	51.7 N.	4.33 E.	47
Somers Islands	*Bermudas*	32.19 N.	64.51 W.	119-20
Somersby	*England*	53.14 N.	0.1 E.	25-26
Somerset	*Quebec*	46.14 N.	71.44 W.	125
Somerset	*Queensland*	10.42 S.	142.38 E.	151
Somerset	*Tasmania*	41.3 S.	145.48 E.	153-54
Somerset, co.	*England*	51.5 N.	3.0 W.	33-34
Somersham	*England*	52.23 N.	0.2 W.	29-30
Somorton	*England*	51.3 N.	2.44 W.	33-34
Somerton	*New S. Wales*	30.56 S.	150.38 E.	150
Somerton	*Victoria*	37.36 S.	144.58 E.	149
Somerville	*Massachusetts*	42.25 N.	71.5 W.	133-34
Somorville	*New Jersey*	40.15 N.	74.40 W.	133-34
Somervillo	*Victoria*	38.12 S.	145.12 E.	149
Somine	*Russia*	59.22 N.	34.52 E.	75-76
Somme, dep.	*France*	50.0 N.	2.10 E.	49-50
Somme, River	*France*	49.54 N.	2.40 E.	49-50
Sommen, Lako	*Sweden*	58.0 N.	15.10 E.	73-74
Sömmerda	*Prussia*	51.9 N.	11.5 E.	55-56
Sommerfeld	*Prussia*	51.47 N.	15.0 E.	57-58
Sommières	*France*	43.48 N.	4.12 E.	51-52
Somnath	*Bombay*	22.4 N.	71.26 E.	89-90
Somno, Rio do	*Brazil*	9.45 S.	48.50 W.	141-42
Somorrostro	*Spain*	43.23 N.	3.9 W.	71-72
Somosierra	*Spain*	41.9 N.	3.36 W.	71-72
Son River	*Bengal*	25.0 N.	84.0 E.	91-92
Sonai	*Bombay*	19.23 N.	74.54 E.	93-94
Sonai	*N.-W. Provinces*	27.34 N.	77.56 E.	89-90
Sonamukhi	*Bengal*	23.18 N.	87.27 E.	91-92
Sonapur	*Madras*	19.7 N.	84.51 E.	93-94
Sonargaon (Pai-nam)	*Bengal*	23.40 N.	90.48 E.	93-94
Söndenfjeldsko	*Norway*	61.0 N.	11.0 E.	73-74
Sonderburg	*Schleswig*	54.55 N.	9.48 E.	55-56
Sondershausen	*Germany*	51.22 N.	10.52 E.	55-56
Sondrio	*Italy*	46.10 N.	9.52 E.	69-70
Songhay, dist.	*Western Sudan*	15.0 N.	1.0 E.	109-10
Songir	*Bombay*	21.8 N.	75.4 E.	93-94
Song-ka (River)	*Tongking*	23.0 N.	103.0 E.	95
Songke River	*Siam, &c.*	12.41 N.	104.29 E.	95
Sonhat	*Bengal*	23.45 N.	82.30 E.	91-92
Son-kul (L.)	*Asiatic Russia*	42.0 N.	75.0 E.	86
Sonmiani	*Baluchistan*	25.23 N.	66.35 E.	89-90
Sonnblick (Mt.)	*Austria*	47.3 N.	12.56 E.	61-62
Sonneberg	*Germany*	50.22 N.	11.10 E.	55-56
Sonnenburg	*Prussia*	52.34 N.	14.47 E.	57-58
Sonoma	*California*	38.17 N.	122.27 W.	131-32
Sonora	*California*	38.15 N.	119.40 W.	131-32
Sonora, state	*Mexico*	30.0 N.	110.0 W.	135-36
Sonpur	*Central Provinces*	20.40 N.	83.20 E.	91-92
Sonsonate	*Salvador*	13.47 N.	89.48 W.	135-36
Sontay	*Tongking*	21.8 N.	105.27 E.	95
Sonthofen	*Bavaria*	47.31 N.	10.16 E.	55-56
Sopara	*Bombay*	19.25 N.	72.52 E.	93-94
Sopetran	*Colombia*	6.22 N.	75.59 W.	139-40
Sopot	*E. Rumelia*	43.5 N.	24.16 E.	63-64
Sopron	*See* Odenburg.			
Sora	*Italy*	41.44 N.	13.37 E.	67-68
Soracaba	*Brazil*	23.23 S.	47.34 W.	141-42
Soracte, Mte.	*Italy*	42.14 N.	12.42 E.	69-70
Sorata, Mount	*Bolivia*	15.50 S.	68.29 W.	139-40
Sorau	*Prussia*	51.38 N.	15.9 E.	57-58
Sorbas	*Spain*	37.8 N.	2.8 W.	71-72
Sorbie	*Scotland*	54.47 N.	4.26 W.	41-42
Sorel	*Quebec*	46.1 N.	73.1 W.	125
Sorell	*Tasmania*	42.46 S.	147.35 E.	153-54
Sorell, Cape	*Tasmania*	42.13 S.	145.13 E.	153-54
Soresina	*Italy*	45.17 N.	9.50 E.	69-70
Sorgue, River	*France*	43.54 N.	3.0 E.	51-52
Soria	*Spain*	41.45 N.	2.26 W.	71-72
Soriano	*Uruguay*	33.30 S.	58.19 W.	143-44
Soron	*N.-W. Provinces*	27.52 N.	78.48 E.	91-92
Sorong	*Dutch N. Guinea*	0.52 S.	131.30 E.	145-46
Sorraia (Zatas) R.	*Portugal*	38.55 N.	8.25 W.	71-72
Sorrento	*Italy*	40.38 N.	14.23 E.	67-68
Sorrento	*Victoria*	38.3 S.	144.45 E.	149
Sortland	*Norway*	68.53 N.	15.19 E.	73-74
Sos	*Spain*	42.32 N.	1.16 W.	71-72
Sosnitza	*Russia*	51.31 N.	32.31 E.	75-76
Sospel	*France*	43.52 N.	7.26 E.	51-52
Sotteville	*France*	49.21 N.	1.11 E.	49-50
Soueira	*See* Mogador.			
Soufrière	*St. Lucia Island*	13.58 N.	61.2 W.	135-36
Sound, The	*Denmark*	55.50 N.	12.46 E.	48
Souris River	*Assiniboia*	49.30 N.	103.0 W.	128
South Bend	*Indiana*	41.36 N.	86.14 W.	133-34
South Cape	*China*	21.55 N.	120.45 E.	101-2
South Cape	*New Zealand*	47.20 S.	167.30 E.	153-54
South Cape	*Tasmania*	43.38 S.	146.54 E.	153-54
South Carolina	*United States*	35.0 N.	80.0 W.	129-30
South China Sea.	*China*	20.0 N.	115.0 E.	101-2
South Downs	*England*	50.54 N.	0.12 W.	29-30
South Easton	*Pennsylvania*	40.43 N.	75.13 W.	133-34
South Esk River.	*Tasmania*	41.40 S.	147.20 E.	153-54
South Foreland	*England*	51.9 N.	1.23 E.	27-28
South Georgia I.	*South America*	54.30 S.	37.0 W.	137-38
South Island	*New Zealand*	47.0 S.	167.50 E.	153-54
South Molton	*England*	51.1 N.	3.49 W.	33-34
South Orkney Is.	*Antarctica*	63.0 S.	45.0 W.	12
South Point	*Anticosti Island*	49.5 N.	62.14 W.	123-24
South Shetland Is.	*Antarctica*	65.0 S.	60.0 W.	12
South Shields	*England*	54.59 N.	1.26 W.	23-24
South Sound	*Ireland*	53.1 N.	9.30 W.	43-44
South-West C.	*Tasmania*	43.34 S.	146.4 E.	153-54
South-West Pt.	*Anticosti Island*	49.25 N.	63.36 W.	123-24
South Yan Yean.	*Victoria*	37.34 S.	145.9 E.	149
Southam	*England*	52.16 N.	1.23 W.	29-30
Southampton	*England*	50.54 N.	1.23 W.	29-30
Southampton, C.	*Hudson Bay*	62.6 N.	84.0 W.	123-24
Southampton I.	*Keewatin*	64.0 N.	84.0 W.	123-24
Southampton Water		50.50 N.	1.20 W.	29-30
Southborough	*England*	51.9 N.	0.16 E.	27-28
Southbridge	*New Zealand*	43.51 S.	172.25 E.	153-54
Southbrook	*New Zealand*	43.16 S.	172.42 E.	153-54
Southend	*England*	51.32 N.	0.43 E.	27-28
Southern Alps	*New Zealand*	43.40 S.	170.0 E.	153-54
Southern Cross	*W. Australia*	31.14 S.	119.19 E.	147-48
Southerness	*Scotland*	54.53 N.	3.35 W.	41-42
Southington	*Connecticut*	41.7 N.	72.51 W.	133-34
Southland, dist.	*New Zealand*	46.0 S.	168.35 E.	153-54
Southminster	*England*	51.40 N.	0.50 E.	27-28
Southowram	*See* Halifax.			
Southport	*England*	53.38 N.	3.1 W.	25-26
Southport	*N. Territory, S. Australia*	12.50 S.	131.0 E.	147-48
Southport	*Queensland*	27.57 S.	153.27 E.	151
Southport	*Tasmania*	43.35 S.	147.0 E.	153-54
Southsea	*England*	50.47 N.	1.5 W.	29-30
Southwell	*England*	53.4 N.	0.58 W.	25-26
Southwold	*England*	52.20 N.	1.41 E.	27-28
Soutra Hill	*Scotland*	55.48 N.	2.52 W.	41-42
Sow River	*England*	52.48 N.	2.4 W.	25-26
Sowerby Bridge	*England*	53.53 N.	1.55 W.	25-26
Spa	*Belgium*	50.28 N.	5.52 E.	47
Spaccaforno	*Sicily*	36.48 N.	14.54 E.	67-68
Spadafora	*Sicily*	38.13 N.	15.22 E.	67-68
Spalato	*Austria*	43.30 N.	16.25 E.	61-62
Spalding	*England*	52.48 N.	0.9 W.	25-26
Spalt	*Bavaria*	40.10 N.	10.55 E.	55-56
Spandau	*Prussia*	52.34 N.	13.10 E.	55-56
Spaniard's Bay	*Newfoundland*	47.38 N.	53.18 W.	127
Spanish River	*Ontario*	46.10 N.	82.17 W.	126
Spanish Town	*Jamaica*	18.3 N.	77.0 W.	135-36
Sparta	*Greece*	37.5 N.	22.25 E.	65-66
Spartanburg	*South Carolina*	34.55 N.	81.49 W.	129-30
Spartel, Capo	*Marocco*	35.56 N.	5.58 W.	107
Spartivento, C.	*Italy*	37.58 N.	16.6 E.	67-68
Spask	*Russia*	54.26 N.	40.22 E.	75-76
Spean River	*Scotland*	56.53 N.	4.42 W.	37-38
Speicher	*Switzerland*	47.24 N.	9.26 E.	59-60
Speke Gulf	*Ger. E. Africa*	2.5 S.	33.20 E.	115-16
Spelve, Loch	*Scotland*	56.23 N.	5.45 W.	39-40
Spencer	*Massachusetts*	42.15 N.	72.0 W.	133-34
Spencer Bay	*Ger. S.-W. Africa*	25.42 S.	14.40 E.	117-18
Spencer, Cape	*South Australia*	35.13 S.	136.54 E.	152
Spencer Gulf	*South Australia.*	34.0 S.	137.0 E.	152
Spennymoor	*England*	54.42 N.	1.35 W.	23-24
Sperchius River	*Greece*	38.55 N.	22.18 E.	65-66
Sperrin Mts.	*Ireland*	54.50 N.	7.5 W.	43-44
Spessart Mts.	*Bavaria*	50.0 N.	9.28 E.	55-56
Spetsae Island	*Greece*	37.15 N.	23.8 E.	65-66
Spey River	*Scotland*	57.40 N.	3.7 W.	37-38
Speyer (Spires)	*Bavaria*	49.18 N.	8.26 E.	55-56
Spezia	*Italy*	44.6 N.	9.48 E.	69-70
Sphakia	*Crete*	35.14 N.	24.15 E.	65-66
Spice Islands	*See* Moluccas.			
Spicheren	*Lorraine*	49.12 N.	6.58 E.	55-56
Spielberg	*Austria*	49.12 N.	16.35 E.	61-62
Spike Island	*Ireland*	51.50 N.	8.17 W.	43-44
Spilsby	*England*	53.11 N.	0.6 E.	25-26
Spinazzola	*Italy*	40.58 N.	16.4 E.	67-68
Spirding Soe	*Russia*	53.44 N.	21.40 E.	75-76
Spires (Speyer)	*Bavaria*	49.18 N.	8.26 E.	55-56
Spital of Glenshee	*Scotland*	56.48 N.	3.28 W.	37-38
Spithead	*England*	50.44 N.	1.4 W.	29-30
Spiti, River	*Punjab*	31.42 N.	78.39 E.	89-90
Spitsbergen	*Arctic Ocean*	77.0 N.	15.0 E.	11
Spittal	*Austria*	46.48 N.	13.29 E.	61-62
Spittal	*England*	55.46 N.	2.0 W.	23-24
Spizza	*Austria*	42.11 N.	19.3 E.	61-62
Splügen Pass	*Switzerland*	46.30 N.	9.20 E.	59-60
Spofforth	*England*	53.57 N.	1.27 W.	25-26
Spokane River and Falls	*Washington*	47.45 N.	117.25 W.	131-32
Spoleto	*Italy*	42.44 N.	12.44 E.	69-70
Sporades Islands.	*Ægean Sea*	37.0 N.	27.0 E.	65-66
Spottsylvania	*Virginia*	38.9 N.	75.35 W.	133-34
Spratley Island	*East Indies*	8.48 N.	111.30 E.	96
Spree River	*Prussia*	52.23 N.	14.0 E.	55-56
Spree Wald	*Prussia*	52.0 N.	14.0 E.	55-56
Spremberg	*Prussia*	51.34 N.	14.23 E.	57-58
Springbok	*Cape Colony*	29.45 S.	17.43 E.	117-18
Springe	*Prussia*	52.23 N.	9.32 E.	55-56
Springfield	*Illinois*	39.47 N.	89.35 W.	133-34
Springfield	*Massachusetts*	42.5 N.	72.35 W.	133-34
Springfield	*Missouri*	37.17 N.	93.22 W.	129-30
Springfield	*Ohio*	39.53 N.	83.45 W.	133-34
Springfield	*Scotland*	56.18 N.	3.5 W.	41-42
Spring Hill	*New S. Wales*	33.20 S.	149.15 E.	149
Springhurst	*Victoria*	36.12 S.	144.25 E.	150
Springsure	*Queensland*	24.3 S.	148.3 E.	151
Springton	*South Australia*	34.39 S.	139.10 E.	152
Springwood	*New S. Wales*	33.43 S.	150.34 E.	150
Sprottau	*Prussia*	51.33 N.	15.31 E.	57-58
Sprouston	*Scotland*	55.38 N.	2.22 W.	41-42
Spry, Cape	*Nova Scotia*	44.46 N.	62.31 W.	127
Spurn Head	*England*	53.34 N.	0.7 E.	25-26
Squillace	*Italy*	38.50 N.	16.33 E.	67-68
Squillace, G. of	*Italy*	38.45 N.	16.45 E.	67-68
Sravan-Belgola	*Mysore*	12.51 N.	76.32 E.	93-94
Sri-Madhupur	*Jaipur*	26.0 N.	76.25 E.	89-90
Srinagar	*Kashmir*	34.6 N.	74.55 E.	89-90
Srinagar	*N.-W. Provinces*	30.15 N.	78.48 E.	89-90
Srirangam	*Madras*	10.52 N.	78.44 E.	93-94
Srivaikuntham	*Madras*	8.38 N.	77.57 E.	93-94
Srivilliputtur	*Madras*	9.31 N.	77.40 E.	93-94
Stacks Mts.	*Ireland*	52.22 N.	9.32 W.	43-44
Stade	*Prussia*	53.36 N.	9.27 E.	55-56
Stadt-am-Hof	*Bavaria*	49.3 N.	12.4 E.	55-56
Stadthagen	*Lippe, Germany*	52.20 N.	9.11 E.	55-56
Stadtlohn	*Westphalia*	52.0 N.	6.54 W.	55-56
Stadtoldendorf	*Brunswick*	51.53 N.	9.37 E.	55-56
Stadtsteinach	*Bavaria*	50.9 N.	11.30 E.	55-56
Stadtsulza	*Saxe-Weimar*	51.6 N.	11.37 E.	55-56
Staffa Island	*Scotland*	56.27 N.	6.24 W.	39-40
Stafford	*New Zealand*	42.43 S.	171.12 E.	153-54
Stafford and co.	*England*	52.49 N.	2.7 W.	25-26
Staindrop	*England*	54.34 N.	1.48 W.	23-24
Staines	*England*	51.26 N.	0.29 W.	27-28
Stainland	*England*	53.40 N.	1.53 W.	25-26
Stair	*Scotland*	55.29 N.	4.28 W.	41-42
Staithes	*England*	54.33 N.	0.47 W.	23-24
Stalbridge	*England*	50.57 N.	2.22 W.	33-34
Staleybridge	*England*	53.29 N.	2.3 W.	25-26
Stallupönen	*Prussia*	54.37 N.	22.34 E.	57-58
Stambul	*See* Constantinople.			
Stamford	*Connecticut*	40.3 N.	73.31 W.	133-34
Stamford	*England*	52.40 N.	0.29 W.	25-26
Stamford Bridge.	*England*	53.59 N.	0.54 W.	25-26
Stanbridge	*Quebec*	45.6 N.	72.55 W.	125
Standerton	*Transvaal*	26.56 S.	29.15 E.	117-18
Standground	*England*	52.34 N.	0.14 W.	27-28
Standon	*England*	51.53 N.	0.1 E.	27-28
Stanhope	*England*	54.45 N.	2.1 W.	23-24
Stanislau	*Austria*	48.55 N.	24.40 E.	61-62
Stanley	*New Brunswick*	46.18 N.	66.42 W.	127
Stanley	*Scotland*	56.28 N.	3.27 W.	41-42
Stanley	*Tasmania*	40.46 S.	145.17 E.	153-54
Stanley	*Victoria*	36.28 S.	146.45 E.	149

		Lat.	Long.	Map
Stanley Falls	*Congo State*	0.30 S.	25.40 E.	113-14
Stanley Harbour	*Falkland Islands*	51.40 S.	57.35 W.	143-44
Stanley Pool	*Congo State*	4.5 S.	15.40 E.	113-14
Stanley Range	*South Australia*	31.20 S.	142.0 E.	152
Stanmore	*England*	51.37 N.	0.19 W.	27-28
Stannifer	*New S. Wales*	29.57 S.	151.21 E.	150
Stannington	*England*	55.6 N.	1.40 W.	23-24
Stanstead	*England*	51.55 N.	0.7 E.	27-28
Stanovoi Khrebèt	*E. Siberia*	55.0 N.	133.0 E.	85
Stans Foreland	*See* Edge Land.			
Stansbury	*South Australia*	34.56 S.	137.48 E.	152
Stanstead Plain	*Quebec*	45.1 N.	72.6 W.	125
Stanthorpe	*Queensland*	28.39 S.	151.58 E.	151
Stanton	*Nebraska*	41.57 N.	97.13 W.	131-32
Stanton Drew	*England*	51.23 N.	2.33 W.	33-34
Stanz	*Switzerland*	46.57 N.	8.22 E.	59-60
Stapenbill	*England*	52.48 N.	1.37 W.	25-26
Stapleford	*England*	52.56 N.	1.17 W.	25-26
Staraya-Russa	*Russia*	57.58 N.	31.0 E.	75-76
Starbuck Island	*Pacific Ocean*	5.32 S.	155.35 W.	155-56
Starcross	*England*	50.38 N.	3.27 W.	33-34
Stargard	*Prussia*	53.21 N.	15.1 E.	57-58
Starnberg	*Bavaria*	48.0 N.	11.20 E.	55-56
Starobielsk	*Russia*	49.17 N.	38.55 E.	75-76
Starodub	*Russia*	52.33 N.	32.44 E.	75-76
Starokonstantinof	*Russia*	49.45 N.	27.12 E.	75-76
Start Bay	*England*	50.18 N.	3.30 W.	33-34
Start Point	*England*	50.13 N.	3.38 W.	33-34
Staryi-Bykhov	*Russia*	53.31 N.	30.15 E.	75-76
Stassfurt	*Prussia*	51.53 N.	11.35 E.	55-56
Staten Island	*Argentine Rep.*	54.40 S.	64.20 W.	143-44
Staten Island	*New York*	40.35 N.	74.10 W.	133-34
Statland Prom.	*Norway*	62.5 N.	5.30 E.	73-74
Staubbach Falls	*Switzerland*	46.35 N.	7.54 E.	59-60
Staufen	*Baden*	47.52 N.	7.43 E.	55-56
Staunton	*Virginia*	38.7 N.	78.59 W.	133-34
Stavanger	*Norway*	59.0 N.	5.39 E.	73-74
Staveley	*England*	53.16 N.	1.21 W.	25-26
Stavenhagen	*Mecklenburg*	53.41 N.	12.53 E.	55-56
Stavoren	*Netherlands*	52.53 N.	5.22 E.	47
Stavropol	*Russia*	45.2 N.	41.58 E.	75-76
Stawell	*Victoria*	37.0 S.	142.45 E.	149
Stebbing	*England*	51.54 N.	0.24 E.	27-28
Steckborn	*Switzerland*	47.40 N.	9.0 E.	59-60
Steelton	*Pennsylvania*	40.15 N.	76.52 W.	133-34
Steenwijk	*Netherlands*	52.47 N.	6.7 E.	47
Steenkerke	*Belgium*	50.38 N.	4.4 E.	47
Steep Point	*W. Australia*	26.0 S.	113.0 E.	147-48
Steeping River	*England*	53.7 N.	0.17 E.	25-26
Stefanie, Lake	*British E. Africa*	4.50 N.	36.0 E.	111-12
Steierdorf	*Hungary*	45.6 N.	21.49 E.	61-62
Steiglitz	*Victoria*	37.47 S.	144.14 E.	149
Stein	*Switzerland*	47.39 N.	8.51 E.	59-60
Steinach	*Germany*	50.26 N.	11.12 E.	55-56
Steinamanger	*Hungary*	47.12 N.	16.36 E.	61-62
Steinbach	*Baden*	48.43 N.	8.9 E.	55-56
Steinfurt	*Westphalia*	52.8 N.	7.21 E.	55-56
Steinkopf	*Cape Colony*	29.12 S.	17.48 E.	117-18
Steinthal	*Lower Alsace*	48.27 N.	7.13 E.	55-56
Stellaland	*Bechuanaland*	26.40 S.	24.20 E.	117-18
Stellarton	*Nova Scotia*	45.34 N.	62.40 W.	127
Stellenbosch	*Cape Colony*	33.54 S.	18.48 E.	117-18
Stelvio Pass	*Austria*	46.30 N.	10.25 E.	61-62
Stendal	*Prussia*	52.36 N.	11.51 E.	55-56
Stenhousemuir	*Scotland*	56.2 N.	3.49 W.	41-42
Stennes	*Orkney*	58.59 N.	3.12 W.	37-38
Steppes, Kirghiz	*Siberia*	48.0 N.	60.0 E.	85
Sterkstroom	*Cape Colony*	31.36 S.	26.30 E.	117-18
Sterling	*Illinois*	41.47 N.	89.45 W.	133-34
Sterlitamak	*Russia*	53.42 N.	56.8 E.	75-76
Sternberg	*Austria*	49.44 N.	17.18 E.	61-62
Sterzing	*Tyrol*	46.53 N.	11.25 E.	61-62
Stettin	*Prussia*	53.27 N.	14.33 E.	57-58
Stettiner Haff	*Prussia*	53.48 N.	14.20 E.	57-58
Steubenville	*Ohio*	40.23 N.	80.41 W.	133-34
Stevenage	*England*	51.55 N.	0.13 W.	27-28
Steven's Point	*Wisconsin*	44.30 N.	89.28 W.	133-34
Stevenston	*Scotland*	55.39 N.	4.45 W.	39-40
Stewart Island	*New Zealand*	47.0 S.	168.0 E.	153-54
Stewarton	*Scotland*	55.42 N.	4.30 W.	39-40
Stewart's Brook	*New S. Wales*	32.3 S.	151.12 E.	150
Stewartstown	*Ireland*	54.34 N.	6.31 W.	43-44
Steyning	*England*	50.53 N.	0.20 W.	29-30
Steyr	*Austria*	48.2 N.	14.25 E.	61-62
Stickeen River	*British Columbia*	57.30 N.	131.40 W.	128
Stigliano	*Italy*	40.23 N.	16.12 E.	67-68
Stilfser Joch	*See* Stelvio Pass.			
Stillorgan	*Ireland*	53.17 N.	6.12 W.	43-44
Stillwater	*Minnesota*	45.0 N.	92.47 W.	129-30
Stilton	*England*	52.30 N.	0.18 W.	27-28
Stinchar River	*Scotland*	55.12 N.	4.45 W.	39-40
Stiol Pass	*Austria*	47.48 N.	25.0 E.	61-62
Stirling	*New Zealand*	46.12 S.	169.44 E.	153-54
Stirling, North	*South Australia*	32.33 S.	137.46 E.	152
Stirling and co.	*Scotland*	56.7 N.	3.56 W.	41-42
Stirling Range	*W. Australia*	34.18 S.	117.45 E.	147-48
Stockach	*Baden*	47.51 N.	9.2 E.	55-56
Stockbridge	*England*	51.7 N.	1.29 W.	29-30
Stockerau	*Austria*	48.23 N.	16.13 E.	61-62
Stockholm	*Sweden*	59.17 N.	18.3 E.	73-74
Stockborn (Mt.)	*Switzerland*	46.42 N.	7.32 E.	59-60
Stockingford	*England*	52.32 N.	1.28 W.	29-30
Stockport	*England*	53.25 N.	2.10 W.	25-26
Stockport	*South Australia*	34.21 S.	138.46 E.	152
Stocksbridge	*England*	53.28 N.	1.36 W.	25-26
Stockton	*California*	37.56 N.	121.13 W.	131-32
Stockton	*England*	54.33 N.	1.19 W.	23-24
Stockwell	*South Australia*	34.27 S.	139.8 E.	152
Stockwith	*England*	53.28 N.	0.48 W.	25-26
Stogumber	*England*	51.8 N.	3.18 W.	33-34
Stoke Ferry	*England*	52.34 N.	0.30 E.	27-28
Stoke Poges	*England*	51.33 N.	0.37 W.	27-28
Stoke River	*England*	52.33 N.	0.35 E.	27-28
Stoke-upon-Trent	*England*	53.1 N.	2.10 W.	25-26
Stokes Bay	*W. Australia*	17.0 S.	124.0 E.	147-48
Stokes, Mount	*Chile*	49.55 S.	73.0 W.	143-44
Stokesley	*England*	54.28 N.	1.12 W.	23-24
Stolatz	*Herzegovina*	43.11 N.	18.1 E.	61-62
Stolberg	*Prussia*	50.45 N.	6.16 E.	55-56
Stollberg	*Saxony*	50.42 N.	12.47 E.	55-56
Stolp	*Prussia*	54.29 N.	17.1 E.	57-58
Stolpe River	*Prussia*	54.20 N.	17.3 E.	57-58
Stolpmunde	*Prussia*	54.37 N.	16.51 E.	57-58
Stone	*England*	52.55 N.	2.9 W.	25-26
Stonefield	*Scotland*	55.47 N.	4.7 W.	41-42
Stoneham	*Massachusetts*	42.29 N.	6.6 W.	133-34
Stonehaven	*Scotland*	56.58 N.	2.13 W.	37-38
Stonebenge	*England*	51.11 N.	1.49 W.	29-30
Stonehouse	*Scotland*	55.42 N.	3.59 W.	41-42
Stoneleigh	*England*	52.21 N.	1.33 W.	29-30
Stonewall	*Manitoba*	50.12 N.	97.20 E.	128
Stoney Point	*Queensland*	25.26 S.	142.36 E.	151
Stoneykirk	*Scotland*	54.50 N.	4.58 W.	27-28
Stonington	*Connecticut*	41.20 N.	71.57 W.	133-34
Stony Stratford	*England*	52.3 N.	0.51 W.	29-30
Stonyhurst Coll.	*England*	53.50 N.	2.25 W.	25-26
Stor Afvan	*Sweden*	65.58 N.	18.5 E.	73-74
Stor Sjön (L.)	*Sweden*	63.20 N.	14.10 E.	73-74
Stör River	*Germany*	53.57 N.	9.42 E.	55-56
Stor Uman	*Sweden*	65.5 N.	16.40 E.	73-74
Stora	*Algeria*	36.52 N.	6.51 E.	107
Store Börge Fjeld	*Norway*	65.20 N.	13.50 E.	73-74
Stören	*Norway*	63.20 N.	10.16 E.	73-74
Storm Bay	*Tasmania*	43.5 S.	147.34 E.	153-54
Storm Bergen	*Cape Colony*	31.20 S.	27.30 E.	117-18
Stormont	*Nova Scotia*	45.10 N.	61.42 W.	127
Stormontfield	*Scotland*	56.27 N.	3.26 W.	41-42
Stornoway	*Scotland*	58.11 N.	6.22 W.	35-36
Storr Rock	*Scotland*	57.30 N.	6.10 W.	35-36
Storrington	*England*	50.55 N.	0.27 W.	27-28
Storsjö	*Sweden*	62.50 N.	13.5 E.	73-74
Stort River	*England*	51.55 N.	0.10 E.	27-28
Stour River	*England*	50.47 N.	2.2 W.	29-30
Stour River	*England*	51.57 N.	1.12 E.	27-28
Stour River	*England*	51.15 N.	1.0 E.	27-28
Stourbridge	*England*	52.28 N.	2.9 W.	29-30
Stourport	*England*	52.21 N.	2.25 W.	29-30
Stow	*Scotland*	55.42 N.	2.53 W.	41-42
Stowe	*England*	52.2 N.	1.1 W.	29-30
Stowey	*England*	51.20 N.	2.35 W.	33-34
Stowmarket	*England*	52.12 N.	1.0 E.	27-28
Stow-on-the-Wold	*England*	51.57 N.	1.44 W.	29-30
Strabane	*Ireland*	54.49 N.	7.27 W.	43-44
Strachur	*Scotland*	56.10 N.	5.4 W.	39-40
Stradbally	*Galway*	53.12 N.	8.49 W.	43-44
Stradbally	*Queen's co. Ireland*	53.1 N.	7.8 W.	43-44
Stradbally	*Waterford*	52.8 N.	7.27 W.	43-44
Stradbroke	*England*	52.18 N.	1.16 E.	27-28
Stradbroke I.	*Queensland*	27.40 S.	153.26 E.	151
Stradella	*Italy*	45.4 N.	9.17 E.	69-70
Stradone	*Ireland*	53.59 N.	7.14 W.	43-44
Straiton	*Scotland*	55.19 N.	4.22 W.	41-42
Straits Settlements	*Malay Peninsula*	5.0 N.	100.0 E.	95
Stralsund	*Prussia*	54.20 N.	13.5 E.	55-56
Strangford	*Ireland*	54.22 N.	5.33 W.	43-44
Strangford L.	*Ireland*	54.30 N.	5.36 W.	43-44
Strangways	*South Australia*	29.8 S.	136.23 E.	152
Stranja Hills	*Turkey*	41.30 N.	28.0 E.	63-64
Stranorlar	*Ireland*	54.48 N.	7.46 W.	43-44
Stranraer	*Scotland*	54.54 N.	5.2 W.	39-40
Strassburg	*Alsace-Lorraine*	48.36 N.	7.42 E.	55-56
Strassnitz	*Austria*	48.54 N.	17.19 E.	61-62
Strata Florida	*Wales*	52.17 N.	3.53 W.	31-32
Stratfieldsaye	*England*	51.21 N.	0.59 W.	29-30
Stratford	*Ireland*	53.0 N.	6.40 W.	43-44
Stratford	*New Zealand*	39.20 S.	174.17 E.	153-54
Stratford	*Ontario*	43.21 N.	81.7 W.	126
Stratford	*Victoria*	37.55 S.	147.5 E.	149
Stratford-on-Avon	*England*	52.12 N.	1.43 W.	29-30
Strath Bran	*Scotland*	56.32 N.	3.43 W.	41-42
Strath Bran	*Scotland*	57.36 N.	4.35 W.	35-36
Strath Dearn	*Scotland*	57.23 N.	3.30 W.	37-38
Strath Glass	*Scotland*	57.24 N.	4.39 W.	35-36
Strath Halladalo	*Scotland*	58.27 N.	3.55 W.	37-38
Strath Nairn	*Scotland*	57.27 N.	4.8 W.	37-38
Strath Naver	*Scotland*	58.22 N.	4.14 W.	37-38
Strathalbyn	*South Australia*	35.16 S.	138.55 E.	152
Strathaven	*Scotland*	55.41 N.	4.3 W.	41-42
Strathblane	*Scotland*	55.59 N.	4.19 W.	41-42
Strathbogie	*Scotland*	57.25 N.	2.45 W.	37-38
Strathcarron	*Scotland*	57.54 N.	4.55 W.	35-36
Strathcona	*See* Edmonton.			
Strathdon	*Scotland*	57.10 N.	3.12 W.	37-38
Strathearn	*Scotland*	56.21 N.	3.40 W.	41-42
Strathfarar	*Scotland*	57.23 N.	4.52 W.	35-36
Strathfield	*New S. Wales*	33.51 S.	151.7 E.	150
Strathfieldsaye	*Victoria*	37.45 S.	145.0 E.	149
Strathmiglo	*Scotland*	56.17 N.	3.16 W.	41-42
Strathmore	*Scotland*	56.35 N.	3.5 W.	41-42
Strathpeffer	*Scotland*	57.36 N.	4.30 W.	35-36
Strathroy	*Ontario*	42.59 N.	81.46 W.	126
Strathspey	*Scotland*	57.25 N.	3.20 W.	37-38
Strathy Point	*Scotland*	58.36 N.	4.1 W.	35-36
Strathyre	*Scotland*	56.18 N.	4.19 W.	41-42
Stratton	*England*	50.50 N.	4.30 W.	33-34
Straubing	*Bavaria*	48.53 N.	12.34 E.	55-56
Strausberg	*Prussia*	52.35 N.	13.50 E.	55-56
Straw Sea	*See* Mar da Palha.			
Streaky Bay	*South Australia*	32.37 S.	134.0 E.	151
Streamstown	*Ireland*	53.31 N.	10.1 W.	43-44
Streamstown	*Ireland*	53.27 N.	7.34 W.	43-44
Streatbam	*England*	51.26 N.	0.8 W.	29-30
Streatham	*Victoria*	37.39 S.	143.1 E.	149
Streator	*Illinois*	41.1 N.	88.57 W.	133-34
Street	*Ireland*	53.41 N.	7.29 W.	43-44
Strehlen	*Prussia*	50.47 N.	17.3 E.	57-58
Strelly River	*W. Australia*	20.14 S.	119.12 E.	147-48
Strengnäs	*Sweden*	59.20 N.	17.1 E.	73-74
Stretford	*England*	53.27 N.	2.19 W.	25-26
Stretham	*England*	52.21 N.	0.13 E.	27-28
Strichen	*Scotland*	57.36 N.	2.5 W.	37-38
Striegau	*Prussia*	50.58 N.	16.22 E.	57-58
Strietensk	*E. Siberia*	52.14 N.	117.41 E.	85
Strivali Islands	*Greece*	37.15 N.	21.0 E.	65-66
Strogonof Bay	*Japan*	43.20 N.	141.0 E.	103-4
Strokestown	*Ireland*	53.48 N.	8.7 W.	43-44
Ström Fjord	*Greenland*	68.0 N.	51.0 W.	121-22
Stroma Island	*Scotland*	58.41 N.	3.8 W.	35-36
Stromboli I.	*Lipari Islands*	38.46 N.	15.13 E.	67-68
Stromeferry	*Scotland*	57.21 N.	5.33 W.	55-56
Stromness	*Scotland*	58.57 N.	3.17 W.	57-58
Stromö	*Faroe Islands*	62.10 N.	7.4 W.	13-14
Strömsholm	*Sweden*	59.32 N.	16.18 E.	73-74
Strömstad	*Sweden*	58.56 N.	11.10 E.	73-74
Strono	*Scotland*	55.59 N.	4.54 W.	39-40
Stronsay Island	*Scotland*	59.5 N.	2.32 W.	37-38
Strontian	*Scotland*	56.41 N.	5.33 W.	39-40
Strood	*England*	51.24 N.	0.29 E.	27-28
Stroud	*England*	51.15 N.	2.13 W.	29-30
Stroud	*New S. Wales*	32.28 S.	151.58 E.	150
Strüb	*Denmark*	55.32 N.	9.46 E.	48
Strule River	*Ireland*	54.40 N.	7.20 W.	43-44
Struma River	*Bulgaria*	41.22 N.	23.20 E.	63-64
Strumble Head	*Wales*	52.2 N.	5.5 W.	31-32
Stryi	*Austria*	49.17 N.	23.50 E.	61-62
Stryi River	*Austria*	49.5 N.	23.20 E.	61-62
Strzelecki Creek	*South Australia*	28.50 S.	140.17 E.	152
Stuart	*See* Alice Springs.			
Stuart Mill	*Victoria*	36.47 S.	143.15 E.	149
Stuart Range	*South Australia*	29.20 S.	135.0 E.	152
Stuart Town	*New S. Wales*	32.56 S.	149.7 E.	150
Stubbekjöbing	*Denmark*	54.53 N.	12.1 E.	48
Stubbenkammer	*Prussia*	54.34 N.	13.39 E.	55-56
Studholme	*New Zealand*	45.20 S.	171.10 E.	153-54
Studley	*England*	52.17 N.	1.53 W.	29-30
Stuhlweissenburg	*Hungary*	47.10 N.	18.24 E.	61-62
Sturgeon River	*Ontario*	46.35 N.	80.10 W.	126
Sturminster	*England*	50.56 N.	2.16 W.	29-30
Sturt Creek	*W. Australia*	19.0 S.	128.0 E.	147-48
Stuttgart	*Würtemberg*	48.46 N.	9.10 E.	55-56
Styr River	*Russia*	51.30 N.	25.30 E.	75-76
Styria, prov.	*Austria*	47.0 N.	15.20 E.	61-62
Suakin	*Sudan*	19.6 N.	37.23 E.	111-12
Subarnarekha	*Bengal*	21.35 N.	87.22 E.	91-92
Subathu	*Punjab*	30.58 N.	77.2 E.	89-90
Subeha	*Oudh*	26.38 N.	81.34 E.	91-92
Subiaco	*Italy*	41.56 N.	13.6 E.	69-70
Succoth	*Palestine*	32.22 N.	35.36 E.	84
Su-chau	*China*	31.26 N.	120.31 E.	101-2
Suck River	*Ireland*	53.25 N.	8.15 W.	43-44
Sucre	*Bolivia*	19.3 S.	64.25 W.	139-40
Suczawa	*Austria*	47.40 N.	26.14 E.	61-62
Sud, R. au	*Quebec*	46.44 N.	70.35 W.	125
Suda Bay	*Crete*	35.30 N.	24.10 E.	65-66
Sudan, The	*Africa*	10.0 N.	10.0 E.	105-6
Sudbury	*England*	52.2 N.	0.43 E.	27-28
Sudbury	*Ontario*	46.30 N.	80.50 W.	126
Sudetic Mts.	*Austria*	50.0 N.	17.0 E.	61-62
Suez, Istbmus of	*Egypt*	30.0 N.	33.0 E.	108
Suez and Canal	*Egypt*	29.56 N.	32.35 E.	108
Suf, Wady	*Algerian Sahara*	33.30 N.	7.0 E.	107
Suffolk, co.	*England*	52.12 N.	1.0 E.	27-28
Sugar Loaf Mt.	*Colombia. See* Azucar, Pan de.			
Sugar Loaf Point	*New S. Wales*	32.27 S.	152.33 E.	150
Sugar River	*Indiana*	40.0 N.	86.0 W.	133-34
Suhl	*Prussia*	50.37 N.	10.41 E.	55-56
Suir River	*Ireland*	52.21 N.	7.30 W.	43-44
Suisun Bay	*California*	38.10 N.	122.0 W.	131-32
Sujangarh	*Rajputana*	27.42 N.	74.31 E.	89-90
Sujanpur	*Punjab*	32.19 N.	75.40 E.	89-90
Suk Ahras	*Algeria*	36.25 N.	7.57 E.	107
Sukhona River	*Russia*	60.0 N.	43.0 E.	75-76
Sukbumkale	*Russia*	42.59 N.	41.0 E.	75-76
Sukkur	*Bombay*	27.42 N.	68.54 E.	89-90
Sulaiman Mts.	*Brit. Baluchistan*	32.0 N.	70.0 E.	89-90
Sulden	*Tyrol, Austria*	46.31 N.	10.35 E.	61-62
Suleimaniyeh	*Asiatic Turkey*	35.35 N.	45.26 E.	81-82
Sulina	*Rumania*	45.12 N.	29.41 E.	63-64
Sulina Mouth	*Rumania*	45.12 N.	29.40 E.	63-64
Sulitelma, Mt.	*Norway*	67.25 N.	16.20 E.	73-74
Sully-sur-Loire	*France*	47.55 N.	2.22 E.	49-50
Sultanabad	*Persia*	34.6 N.	49.46 E.	81-82
Sultanganj	*Bengal*	25.15 N.	86.57 E.	91-92
Sultanpur	*Oudh*	26.16 N.	82.7 E.	91-92
Sulu Islands	*East Indies*	6.0 N.	121.30 E.	96
Sulu Sea	*East Indies*	8.0 N.	120.0 E.	96
Sulzbach	*Bavaria*	49.3 N.	12.14 E.	55-56
Sulzer Belchen	*Alsace*	47.54 N.	7.6 E.	55-56
Sumao	*Yunnan, China*	22.18 N.	101.0 E.	99-100
Sumatra Island	*East Indies*	0.0	102.0 E.	96
Sumba Island	*East Indies*	10.0 S.	120.0 E.	96
Sumbawa Island	*East Indies*	8.30 S.	118.0 E.	96
Sumburgh Head	*Scotland*	59.51 N.	1.17 W.	37-38
Sumegh	*Hungary*	46.49 N.	17.19 E.	61-62
Sumida-gawa	*Japan*	35.40 N.	139.20 E.	103-4
Sumiswald	*Switzerland*	47.2 N.	7.45 E.	59-60
Summer Islands	*Scotland*	58.2 N.	5.25 W.	35-36
Summerhill	*Ireland*	53.29 N.	6.44 W.	43-44
Summerton	*South Australia*	34.58 S.	138.40 E.	152
Sumner	*New Zealand*	43.36 S.	172.44 E.	153-54
Sumy	*Russia*	50.53 N.	34.59 E.	75-76
Sunart, Loch	*Scotland*	56.40 N.	6.0 W.	39-40
Sunbury	*England*	51.25 N.	0.24 W.	27-28
Sunbury	*Pennsylvania*	40.50 N.	76.53 W.	133-34
Sunbury	*Victoria*	37.36 S.	144.46 E.	149
Sunda Islands	*East Indies*	8.0 S.	115.0 E.	96
Sunda Strait	*East Indies*	6.0 S.	105.45 E.	96
Sundals Elf	*Norway*	62.35 N.	8.50 E.	73-74
Sundarbans	*Bengal*	22.0 N.	89.0 E	91-92
Sunday River	*Cape Colony*	33.0 S.	25.0 E.	117-18
Sunderland	*England*	54.54 N.	1.23 W.	23-24
Sundsvall	*Sweden*	62.20 N.	17.11 E.	73-74
Sungari River	*Manchuria*	46.0 N.	127.0 E.	99-100
Sungei-Ujong	*Malay Penin.*	2.40 N.	102.0 E.	95
Sunk Isle	*England*	53.42 N.	0.6 W.	25-26
Sunk Light Ves.	*England*	51.48 N.	1.30 E.	27-28
Sun-yang	*China*	32.40 N.	109.36 E.	101-2
Suo Nada	*Japan*	33.56 N.	131.30 E.	103-4
Superior	*Wisconsin*	46.43 N.	91.59 W.	133-34
Superior, Lake	*Canada and U.S.*	47.40 N.	88.0 W.	123-24

		Lat.	Long.	Map
Sura River	*Russia*	55.0 N.	46.30 E.	75 76
Surabaya	*Java*	7.14 S.	112.44 E.	96
Surada	*Madras*	19.45 N.	84.29 E.	93-94
Surajpur	*Baghelkhand*	24.48 N.	81.41 E.	91-92
Surajpur	*N.-W. Provinces*	26.9 N.	80.39 E.	91-92
Surakarta	*Java*	7.21 S.	110.55 E.	96
Surat	*Bombay*	21.10 N.	72.32 E.	89-90
Surat	*Queensland*	27.11 S.	149.2 E.	151
Suratgarh	*Rajputana*	29.19 N.	73.57 E.	89-90
Surbiton	*England*	51.24 N.	0.18 w.	27-28
Surghab (R.)	*Bokhara*	38.50 N.	69.50 E.	86
Suri	*Bengal*	23.54 N.	87.34 E.	91-92
Surigao Islands	*Philippines*	9.45 N.	125.50 E.	96
Surinam River	*Dutch Guiana*	4.45 N.	54.50 w.	141-42
Surma River	*Assam*	25.5 N.	91.30 E.	91-92
Surrey, co.	*England*	51.15 N.	0.15 w.	27-28
Surrey, co.	*Jamaica*	18.8 N.	76.30 w.	135-36
Sursee	*Switzerland*	47.11 N.	8.7 E.	59-60
Sus, Wady	*Marocco*	30.30 N.	9.0 w.	107
Susa	*Italy*	45.8 N.	7.2 E.	69-70
Susa	*Persia*	31.59 N.	48.27 E.	81-82
Susa	*Tunis*	35.50 N.	10.34 E.	107
Susquehanna R.	*Pennsylvania*	40.0 N.	76.26 w.	133-34
Sussex, co.	*England*	50.58 N.	0.0	27-28
Sutherland	*Cape Colony*	32.5 S.	21.7 E.	117-18
Sutherland, co.	*Scotland*	58.15 N.	4.30 w.	37-38
Sutherland Falls	*New Zealand*	44.40 S.	167.40 E.	153-54
Sutlej River	*Punjab*	29.0 N.	74.0 E.	89-90
Sutna	*Baghelkhand*	24.34 N.	80.55 E.	91-92
Sutors of Cromarty	*Scotland*	57.42 N.	3.59 w.	37-38
Sutton	*Cambridge*	52.23 N.	0.7 E.	27-28
Sutton	*Surrey, England*	51.22 N.	0.12 w.	27-28
Sutton Coldfield	*England*	52.35 N.	1.50 w.	29-30
Suttonbridge	*England*	52.46 N.	0.12 E.	25-26
Sutton-in-Ashfield	*England*	53.7 N.	1.16 w.	25-26
Sutton-on-Sea	*England*	53.18 N.	0.18 E.	25-26
Suva	*Fiji Islands*	18.5 S.	178.28 E.	145-46
Suvalki	*Russia*	54.7 N.	22.55 E.	75-76
Suvo Nada	*Japan*	34.0 N.	132.0 E.	103-4
Suwanee River	*Florida*	29.16 N.	83.8 w.	129-30
Suwarof Island	*Polynesia*	13.20 S.	163.20 w.	155-56
Suweik	*Oman*	23.48 N.	57.24 E.	81-82
Suzdal	*Russia*	56.27 N.	40.35 E.	75-76
Svaneke	*Denmark*	55.8 N.	15.10 E.	48
Sveâborg	*Finland*	60.8 N.	24.59 E.	75-76
Svealand, div.	*Sweden*	60.0 N.	16.0 E.	73-74
Svendborg	*Denmark*	55.3 N.	10.36 E.	48
Svenigorodka	*Russia*	49.4 N.	30.55 E.	75-76
Svir River	*Russia*	61.0 N.	34.30 E.	75-76
Swabia	*Germany*	48.25 N.	10.0 E.	55-56
Swabian Alps	*Germany*	48.42 N.	10.0 E.	55-56
Swadlincote	*England*	52.46 N.	1.33 w.	25-26
Swaffham	*England*	52.39 N.	0.41 E.	27-28
Swakop River	*Ger. S.-W. Africa*	22.35 S.	14.30 E.	117-18
Swakopmund	*Ger. S.-W. Africa*	22.40 S.	14.30 E.	117-18
Swaleliffe	*England*	52.2 N.	1.27 w.	29-30
Swale River	*England*	54.9 N.	1.22 w.	23-24
Swale River	*Kent, England*	51.22 N.	0.55 E.	27-28
Swallowfield	*England*	51.22 N.	0.55 w.	29-30
Swan Hill	*Victoria*	35.20 S.	143.35 E.	149
Swan River	*W. Australia*	31.40 S.	116.30 E.	147-48
Swanage	*England*	50.37 N.	1.58 w.	29-30
Swanlinbar	*Ireland*	54.12 N.	7.35 w.	43-44
Swansea	*Tasmania*	42.7 S.	148.6 E.	153-54
Swansea	*Wales*	51.37 N.	3.57 w.	31-32
Swansea Bay	*Wales*	51.36 N.	3.55 w.	31-32
Swat	*Northern India*	35.0 N.	72.30 E.	89-90
Swatow	*China*	23.30 N.	116.40 E.	101-2
Swavesey	*England*	52.18 N.	0 2 w.	27-28
Swaziland	*Transvaal*	27.0 S.	31.0 E.	117-18
Sweetheart Abbey	*Scotland*	55.0 N.	3.37 w.	41-42
Swellendam	*Cape Colony*	33.59 S.	20.23 E.	117-18
Swilly, Lough	*Ireland*	55.17 N.	7.35 w.	43-44
Swilly River	*Ireland*	54.56 N.	7.53 w.	43-44
Swindon	*England*	51.33 N.	1.46 w.	29-30
Swine River	*Prussia*	53.55 N.	14.14 E.	57-58
Swineford	*Ireland*	53.57 N.	8.57 w.	43-44
Swinemünde	*Prussia*	53.56 N.	14.14 E.	57-58
Swineshead	*England*	52.57 N.	0.10 w.	25-26
Swinton	*Lancashire*	53.30 N.	2.20 w.	25-26
Swinton	*Yorkshire*	53.29 N.	1.19 w.	25-26
Switzers	*New Zealand*	45.48 S.	169.18 E.	153-54
Swona Island	*Scotland*	58.45 N.	3.4 w.	37-38
Swords	*Ireland*	53.27 N.	6.9 w.	43-44
Sybil Head	*Ireland*	52.11 N.	10.28 w.	43-44
Sydenham	*England*	51.55 N.	0.4 w.	27-28
Sydenham	*Ontario*	44.23 N.	76.44 w.	126
Sydenham Rivor	*Ontario*	42.45 N.	82.30 w.	126
Sydney	*New S. Wales*	33.52 S.	151.11 E.	150
Sydney	*Nova Scotia*	46.6 N.	60.11 w.	127
Sylhet	*Assam*	24.53 N.	91.54 E.	91-92
Sylt Island	*Germany*	54.54 N.	8.21 E.	55-56
Syltopperne	*Sweden*	62.59 N.	12.10 E.	73-74
Symo Island	*Asiatic Turkey*	36.35 N.	27.52 E.	81-82
Symington	*Scotland*	55.35 N.	3.36 w.	41-42
Synthia	*Bengal*	23.58 N.	87.46 E.	91-92
Syr-daria (R.)	*Asiatic Russia*	44.0 N.	65.0 E.	86
Syra Island	*Greece*	37.26 N.	24.55 E.	65-66
Syracuse	*Italy*	37.3 N.	15.15 E.	67-68
Syracuso	*New York*	43.2 N.	76.17 w.	133-34
Syria	*Asiatic Turkey*	34.0 N.	37.0 E.	81-82
Syzran	*Russia*	53.13 N.	48.37 E.	75-76
Szabadka	*See* Maria-Theresiopel.			
Szamos, Great, R.	*Hungary*	47.18 N.	24.20 E.	61-62
Szamos, Little, R.	*Hungary*	46.42 N.	23.30 E.	61-62
Szamos River	*Hungary*	47.50 N.	23.0 E.	61-62
Szarvas	*Hungary*	46.52 N.	20.34 E.	61-62
Szasz Rogen	*Hungary*	46.46 N.	24.41 E.	61-62
Szatmar Nemeti	*Hungary*	47.49 N.	22.50 E.	61-62
Sze-ehwan, prov.	*China*	30.0 N.	105.0 E.	99-100
Szegedin	*Hungary*	46.16 N.	20.10 E.	61-62
Szekesfehervar	*Hungary*	47.10 N.	18.24 E.	61-62
Szent Gellerthegy.	*See* Budapest.			
Szent Miklos	*Hungary*	46.43 N.	25.48 E.	61-62
Szentes	*Hungary*	46.40 N.	20.16 E.	61-62
Sziget	*Hungary*	47.58 N.	23.53 E.	61-62
Szigetvar	*Hungary*	46.2 N.	17.47 E.	61-62
Szolnok	*Hungary*	47.10 N.	20.12 E.	61-62
Tabariyeh	*Palestine*	32.44 N.	35.33 E.	83
Tabasco, stato	*Mexico*	17.30 N.	92.40 w.	135-36
Tabatinga	*Brazil*	4.33 S.	69.51 w.	139-40
Table Bay	*Cape Colony*	34.0 S.	18.30 E.	117-18
Table Head	*Anticosti Island*	49.23 N.	61.54 w.	123-24
Table Mountain	*Cape Colony*	33.58 S.	18.24 E.	117-18
Tabletop	*Queensland*	18.0 S.	142.20 E.	151
Tabor	*Austria*	49.25 N.	14.39 E.	61-62
Tabor, Mt	*Palestine*	32.42 N.	35.26 E.	84
Tabora	*Ger. E. Africa*	5.10 S.	32.25 E.	115-16
Tabriz	*Persia*	38.2 N.	46.12 E.	81-82
Tacana Volcano	*Guatemala*	15.8 N.	92.7 w.	135-36
Tacarigua, Lake	*Venezuela*	10.5 N.	67.50 w.	139-40
Tachin (R.)	*Siam*	14.0 N.	100.12 E.	95
Tachira River	*Venezuela*	7.49 N.	72.40 w.	139-40
Taena	*Chile*	17.59 S.	70.16 w.	143-44
Tacoma	*Washington*	47.12 N.	122.19 w.	131-32
Tacoma, Mount	*Washington*	46.40 N.	121.45 w.	131-32
Tacora, Mt	*Peru*	17.38 S.	69.38 w.	139-40
Tacuari, Rio	*Uruguay*	32.35 S.	53.50 w.	143-44
Tacubaya	*Mexico*	19.24 N.	99.12 w.	135-36
Taeumshin L.	*Ireland*	52.12 N.	6.29 w.	43-44
Tadcaster	*England*	53.53 N.	1.16 w.	25-26
Taddington	*England*	53.14 N.	1.47 w.	25-26
Tadmor(Palmyra)	*Asiatic Turkey*	34.40 N.	38.0 E.	81-82
Tadousae	*Quebec*	48.9 N.	69.45 w.	125
Tadpatri	*Madras*	14.56 N.	78.2 E.	93-94
Tadri	*Bombay*	14.3 N.	74.24 E.	93-94
Taf River	*Carmarthen*	51.50 N.	4.35 w.	31-32
Tafalla	*Spain*	42.32 N.	1.39 w.	71-72
Taff River	*Wales*	51.40 N.	3.18 w.	31-32
Tafilet	*Marocco*	31.10 N.	2.0 w.	107
Taft	*Persia*	31.54 N.	54.35 E.	81-82
Taganrog	*Russia*	47.13 N.	38.56 E.	75-76
Tagaung-myo	*Burma*	23.30 N.	96.3 E.	95
Taghmon	*Ireland*	52.19 N.	6.39 w.	43-44
Tagliamento R.	*Italy*	46.0 N.	12.45 E.	69-70
Tagoat	*Ireland*	52.14 N.	6.23 w.	43-44
Taguaralzinho	*Brazil*	9.0 S.	58.20 w.	141-42
Tagus River	*Portugal*	38.40 N.	9.0 w.	71-72
Tagus River(sources)	*Spain*	40.30 N.	2.0 w.	71-72
Tahilla	*Ireland*	51.50 N.	9.50 w.	43-44
Tahiti Island	*Society Islands*	17.39 S.	149.28 w.	155-56
Tahlequah	*Indian Territory*	35.45 N.	94.58 w.	129-30
Tai-ehau	*China*	28.45 N.	121.8 E.	101-2
Taidong (R.)	*Korea*	38.40 N.	126.0 E.	103-4
Taieri River	*New Zealand*	46.2 S.	170.15 E.	153-54
Tai-hu (L.)	*China*	31.12 N.	120.12 E.	101-2
Tai-ming	*China*	36.21 N.	115.20 E.	101-2
Taimyr Penin.	*Siberia*	75.0 N.	100.0 E.	85
Tain	*Scotland*	57.48 N.	4.3 w.	37-38
Tai-o-hae (B.)	*Marquesas Is.*	8.55 S.	140.5 E.	155-56
Tai-ping	*China*	30.27 N.	118.12 E.	101-2
Tairua	*New Zealand*	36.59 S.	170.55 E.	153-54
Taita Mts.	*Equat. E. Africa*	3.30 S.	38.30 E.	115-16
Tai-wan Island	*China*	23.30 N.	121.0 E.	101-2
Tai-yuen	*China*	37.45 N.	112.40 E.	101-2
Tajpur	*Bengal*	25.52 N.	85.43 E.	91-92
Tajumulco Vol.	*Guatemala*	15.2 N.	91.54 w.	135-36
Tajura	*Somaliland*	11.44 N.	42.50 E.	111-12
Tajura Prom	*Tripoli*	32.55 N.	13.23 E.	111-12
Takaka	*New Zealand*	40.51 S.	172.44 E.	153-54
Takanabe	*Japan*	32.11 N.	131.40 E.	103-4
Takapau	*New Zealand*	40.2 S.	176.18 E.	153-54
Takashima Island	*Japan*	32.40 N.	129.45 E.	103-4
Takata	*Japan*	36.48 N.	138.20 E.	103-4
Takht-i-Sulaiman (Mt.)	*Afghanistan*	31.30 N.	69.54 E.	89-90
Takhtpur	*Central Provinces*	22.8 N.	81.55 E.	91-92
Taki	*Bengal*	22.35 N.	88.58 E.	91-92
Taklamakan	*E. Turkestan*	39.0 N.	83.0 E.	99-100
Taklung Jong	*Tibet*	27.16 N.	92.13 E.	91-92
Ta-kou	*Formosa*	22.33 N.	120.21 E.	101-2
Taku	*China*	38.58 N.	117.40 E.	101-2
Takuka	*New Zealand*	40.51 S.	172.44 E.	153-54
Takwara	*Punjab*	32.9 N.	70.40 E.	89-90
Talagang	*Punjab*	32.56 N.	72.28 E.	89-90
Talai	*South Australia*	33.28 S.	135.1 E.	152
Talaimalai Hills	*Madras*	11.5 N.	78.22 E.	93-94
Talamba	*Punjab*	30.31 N.	72.17 E.	89-90
Talavera	*Spain*	39.55 N.	4.45 w.	71-72
Talbahat	*N.-W. Provinces*	25.3 N.	78.29 E.	89-90
Talbot	*Victoria*	37.15 S.	143.43 E.	149
Talca	*Chile*	35.5 S.	71.55 w.	143-44
Talcahuano	*Chile*	36.48 S.	73.5 w.	143-44
Taleher	*Bengal*	20.57 N.	85.16 E.	91-92
Talegaon-Dhamdhera	*Bombay*	18.40 N.	74.12 E.	93-94
Talgarth	*Wales*	51.59 N.	3.14 w.	31-32
Talhar	*Sindh, Bombay*	24.54 N.	68.55 E.	89-90
Ta-li	*China*	25.36 N.	100.21 E.	99-100
Talienwan (B.)	*China*	39.0 N.	121.50 E.	101-2
Talikot	*Bombay*	16.28 N.	76.21 E.	89-90
Taliparamba	*Madras*	12.3 N.	75.24 E.	93-94
Talisker	*Scotland*	57.17 N.	6.26 w.	35-36
Talisker	*South Australia*	35.38 S.	138.20 E.	152
Talkad	*Mysore*	12.11 N.	77.5 E.	93-94
Talladega	*Alabama*	33.26 N.	86.10 w.	129-30
Tallaght	*Ireland*	53.17 N.	6.21 w.	43-44
Tallahassee	*Florida*	30.16 N.	84.18 w.	129-30
Tallangatta	*Victoria*	36.12 S.	147.15 E.	149
Tallanstown	*Ireland*	53.55 N.	6.33 w.	43-44
Tallow	*Ireland*	52.6 N.	8.0 w.	43-44
Talode	*Bombay*	21.34 N.	74.19 E.	89-90
Taltal	*Chile*	25.15 S.	70.35 w.	143-44
Taman	*S. Russia*	45.13 N.	36.45 E.	75-76
Tamankaduwa	*Ceylon*	7.58 N.	81.11 E.	93-94
Tamaqua	*Pennsylvania*	40.46 N.	76.6 w.	133-34
Tamar River	*England*	50.26 N.	4.15 w.	33-34
Tamar River	*Tasmania*	41.15 S.	147.0 E.	153-54
Tamarida	*Sokotra Island*	12.38 N.	53.58 E.	111-12
Tamatave	*Madagascar*	18.3 S.	49.11 E.	113-14
Tamaulipas, state	*Mexico*	24.0 N.	98.30 w.	135-36
Tambaroora	*New S. Wales*	33.1 S.	149.30 E.	150
Tambo	*Queensland*	24.23 S.	146.14 E.	151
Tambora, Gulf of	*Sumbawa Island.*	8.11 S.	117.55 E.	96
Tambourine	*Queensland*	27.55 S.	153.17 E.	151
Tambov	*Russia*	52.41 N	41.30 E.	75-76
Tame River	*England*	52.34 N.	1.42 w.	29-30
Tamega River	*Portugal*	41.12 N.	8.0 w.	71-72
Tamiscamingue, L.	*Quebec*	47.5 N.	80.15 w.	125
Tamluk	*Bengal*	22.18 N.	87.58 E.	91-92
Tammersfors	*Finland*	63.0 N.	22.0 E.	75-76
Tampa Bay	*Florida*	27.40 N.	82.35 w.	129-30
Tampico and L.	*Mexico*	22.16 N.	97.50 w.	135-36
Tam-sui	*Formosa*	25.0 N.	121.25 E.	101-2
Tamworth	*England*	52.39 N.	1.42 w.	29-30
Tamworth	*New S. Wales*	31.10 S.	150.57 E.	150
Tana River	*British E. Africa*	1.40 S.	40.0 E.	115-16
Tana River	*Norway*	70.0 N.	27.20 E.	73-74
Tanaro River	*Italy*	44.55 N.	8.0 E.	69-70
Tanat River	*Wales*	52.49 N.	3.19 w.	31-32
Tancitaro	*Mexico*	19.4 N.	102.10 w.	135-36
Tanda	*Oudh*	26.33 N.	82.42 E.	91-92
Tanda	*Punjab*	31.40 N.	76.41 E.	89-90
Tanderagee	*Ireland*	54.22 N.	6.24 w.	43-44
Tandil	*Argentine Rep.*	37.10 S.	59.10 w.	143-44
Tandjong Priok	*Java*	6.6 S.	106.53 E.	96
Tando Bago	*Sindh, Bombay*	24.47 N.	69.2 E.	89-90
Tandur	*Haidarabad*	19.12 N.	79.30 E.	93-94
Taneatua	*New Zealand*	38.5 S.	176.30 E.	153-54
Tanega-shima	*Japan*	30.35 N.	131.0 E.	103-4
Tanga	*Ger. E. Africa*	3.4 S.	39.8 E.	115-16
Tanga	*Ger. E. Africa*	5.0 S.	39.0 E.	115-16
Tanganyika, L.	*Central Africa*	5.0 S.	30.0 E.	115-16
Tangaroeng	*Borneo*	0.28 S.	116.58 E.	96
Tangasseri	*Travancore*	9.27 N.	76.35 E.	93-94
Tangier	*Marocco*	35.42 N.	5.55 w.	107
Tangla Range	*Tibet*	33.0 N.	92.0 E.	99-100
Tangutur	*Madras*	15.21 N.	80.6 E.	93-94
Tanjore	*Madras*	10.47 N.	79.10 E.	93-94
Tank	*Punjab*	32.14 N.	70.25 E.	89-90
Tankari	*Bombay*	22.0 N.	72.43 E.	89-90
Tanna Island	*New Hebrides*	19.28 S.	169.20 E.	145-46
Tanner, Glen	*Scotland*	57.2 N.	2.55 w.	37-38
Tansa River	*Bombay*	19.30 N.	73.0 E.	93-94
Tanta	*Egypt*	30.48 N.	31.1 E.	108
Tantanoola	*South Australia*	37.45 S.	140.29 E.	152
Tanunda	*South Australia*	34.35 S.	138.58 E.	152
Tanur	*Madras*	10.58 N.	75.56 E.	93-94
Taormina	*Sicily*	37.50 N.	15.17 E.	67-68
Tapajos River	*Brazil*	6.0 S.	58.0 w.	141-42
Tapaling (Mts.)	*China*	33.0 N.	107.30 E.	101-2
Tapanui	*New Zealand*	45.56 S.	169.20 E.	153-54
Tapiza	*Bolivia*	21.40 S.	65.33 w.	139-40
Taplow	*England*	51.32 N.	0.41 w.	29-30
Tappal	*N.-W. Provinces*	28.2 N.	77.7 E.	89-90
Tapti River	*Bombay*	21.6 N.	72.42 E.	89-90
Tapu	*New Zealand*	37.0 S.	175.30 E.	153-54
TapuæNuku(Mt.)	*New Zealand*	42.0 S.	173.50 E.	153-54
Taquary River	*Brazil*	18.40 S.	56.12 w.	141-42
Tar River	*North Carolina*	35.40 N.	77.23 w.	133-34
Tara	*Ireland*	53.34 N.	6.37 w.	43-44
Tara River	*Turkey*	43.16 N.	19.3 E.	63-64
Taradale	*New Zealand*	39.31 S.	176.53 E.	153-54
Taradale	*Victoria*	37.9 S.	144.22 E.	149
Tarakeshwar	*Bengal*	22.53 N.	88.4 E.	91-92
Taralga	*New S. Wales*	34.17 S.	150.51 E.	150
Taranaki	*New Zealand*	39.3 S.	174.5 E.	153-54
Taransay (Island)	*Scotland*	57.53 N.	7.0 w.	35-36
Taranto	*Italy*	40.28 N.	17.15 E.	67-68
Taranto, Gulf of	*Italy*	40.0 N.	17.25 E.	67-68
Tarapaca	*Chile*	20.3 S.	69.58 w.	143-44
Tarapur	*Bombay*	19.50 N.	72.43 E.	93-94
Tarare	*France*	45.53 N.	4.16 E.	51-52
Tarascon	*France*	43.49 N.	4.39 E.	51-52
Tarasp	*Switzerland*	46.47 N.	10.15 E.	59-60
Tarata	*Chile*	17.46 S.	70.1 w.	139-40
Tarawa Island	*Gilbert Islands*	1.39 N.	173.13 E.	155-56
Tarawera	*New Zealand*	38.13 S.	176.22 E.	153-54
Tarazona	*Spain*	41.54 N.	1.42 w.	71-72
Tarbagatai (Mts.)	*Asiatic Russia*	47.0 N.	83.0 E.	85
Tarbat Ness	*Scotland*	57.52 N.	3.47 w.	35-36
Tarbela	*Punjab*	34.7 N.	72.50 E.	89-90
Tarbert	*Ireland*	52.33 N.	9.22 w.	43-44
Tarbert & Loch	*Scotland*	57.55 N.	6.42 w.	35-36
Tarbert & Loch	*Scotland*	55.52 N.	5.25 w.	39-40
Tarbes	*France*	43.14 N.	0.6 E.	51-52
Tarbet	*Scotland*	56.12 N.	4.42 w.	39-40
Tarbolton	*Scotland*	55.31 N.	4.29 w.	41-42
Tareutta	*New S. Wales*	35.14 S.	147.47 E.	150
Taree	*New S. Wales*	31.54 S.	152.33 E.	150
Tarentaise, dist.	*France*	45.40 N.	6.40 E.	51-52
Tarento	*Italy*	46.13 N.	13.13 E.	69-70
Tarhuna Plateau	*Tripoli*	32.34 N.	12.56 E.	111-12
Tarifa	*Spain*	36.1 N.	5.37 w.	71-72
Tarija	*Bolivia*	21.50 S.	64.40 w.	139-40
Tarim Desert	*E. Turkestan*	39.0 N.	84.0 E.	99-100
Tarim River	*E. Turkestan*	40.25 N.	83.0 E.	99-100
Tarkastad	*Cape Colony*	31.59 S.	26.20 E.	117-18
Tarland	*Scotland*	57.8 N.	2.52 w.	37-38
Tarlee	*South Australia*	34.13 S.	138.45 E.	152
Tarma	*Peru*	11.30 S.	75.30 w.	139-40
Tarn, dep.	*France*	43.50 N.	2.10 E.	51-52
Tarn, River	*France*	43.55 N.	1.55 E.	51-52
Tarn-et-Garonne	*France*	44.0 N.	1.10 E.	51-52
Tarnagulla	*Victoria*	36.40 S.	143.50 E.	149
Tarnopol	*Austria*	49.34 N.	25.37 E.	61-62
Tarnow	*Austria*	50.3 N.	21.1 E.	61-62
Tarnowitz	*Prussia*	50.27 N.	18.51 E.	57-58
Tarn-Taran	*Punjab*	31.28 N.	74.58 E.	89-90
Taro River	*Italy*	44.55 N.	10.13 E.	69-70
Tarodant	*Marocco*	30.29 N.	8.55 w.	107
Taroom	*Queensland*	25.38 S.	149.45 E.	151
Tarporley	*England*	53.10 N.	2.40 w.	25-26
Tarragona	*Spain*	41.8 N.	1.12 E.	71-72
Tarrangole	*British E. Africa*	4.30 N.	34.25 E.	111-12
Tarrasa	*Spain*	41.35 N.	1.59 E.	71-72
Tarraville	*Victoria*	38.40 S.	146.45 E.	149
Tarrawingee	*Victoria*	36.24 S.	146.30 E.	149

		Lat.	Long.	Map
Tarrega	*Spain*	41.40 N.	1.6 E.	71-72
Tarrytown	*New York*	41.4 N.	73.27 w.	133-34
Tarsus	*Asiatic Turkey*	36.54 N.	34.55 E.	81-82
Tartary, Gulf of	*Russia in Asia*	50.0 N.	142.0 E.	85
Tarvis	*Austria*	46.31 N.	13.34 E.	61-62
Tasgaon	*Bombay*	17.2 N.	74.39 E.	93-94
Tashkent	*Turkestan*	41.12 N.	68.52 E.	86
Tasman Bay	*New Zealand*	40.30 S.	173.20 E.	153-54
Tasman Glacier	*New Zealand*	43.38 S.	170.10 E.	153-54
Tasman Penin	*Tasmania*	43.8 S.	147.50 E.	153-54
Tasman Range	*New Zealand*	42.0 S.	171.50 E.	153-54
Tasmania Island	*Australasia*	42.0 S.	146.30 E.	153-54
Tassisudon	*Bhutan, India*	27.29 N.	89.16 E.	91-92
Tatar Bazarjik	*Eastern Rumelia*	42.6 N.	24.26 E.	63-64
Tateyama (Mt.)	*Japan*	36.40 N.	137.28 E.	103-4
Tati	*Matabeleland*	21.24 S.	27.50 E.	117-18
Tatra Mountains	*Austria-Hungary*	49.12 N.	19.40 E.	61-62
Ta-tsien-lu	*China*	30.0 N.	102.3 E.	99-100
Tatta	*Bombay*	24.44 N.	68.0 E.	89-90
Tattamangalam	*Cochin, Madras*	10.41 N.	76.46 E.	93-94
Tattenhall	*England*	53.7 N.	2.47 w.	25-26
Tattershall	*England*	53.7 N.	0.11 w.	25-26
Ta-tung	*China*	40.5 N.	113.17 E.	101-2
Tatura	*Victoria*	36.25 S.	145.19 E.	149
Tauber River	*Baden*	49.41 N.	9.35 E.	55-56
Taudeni	*Sahara*	22.0 N.	3.36 w.	109-10
Taung-ngu	*Burma*	18.55 N.	96.31 E.	95
Taungs	*Bechuanaland*	27.30 S.	24.48 E.	117-18
Taunton	*England*	51.2 N.	3.7 w.	33-34
Taunton	*Massachusetts*	41.52 N.	71.10 w.	133-34
Taunus, Mount	*Germany*	50.12 N.	8.20 E.	55-56
Taupo, & Lake	*New Zealand*	38.46 S.	176.10 E.	153-54
Tauranga	*New Zealand*	37.36 S.	176.10 E.	153-54
Taurida, gov.	*Russia*	46.0 N.	34.0 E.	75-76
Taurogen	*Russia*	55.17 N.	22.17 E.	75-76
Taurus Mts	*Asia Minor*	37.0 N.	33.0 E.	81-82
Taus	*Austria*	49.27 N.	12.54 E.	61-62
Tauste	*Spain*	41.57 N.	1.11 w.	71-72
Tavastehus	*Finland*	60.55 N.	24.0 E.	75-76
Tavda River	*Siberia*	59.30 N.	63.0 E.	85
Taveta	*British E. Africa*	3.24 S.	37.36 E.	115-16
Tavira	*Portugal*	37.7 N.	7.32 w.	71-72
Tavistock	*England*	50.33 N.	4.8 w.	33-34
Taviuni Island	*Fiji Islands*	16.50 S.	180.0 E.	153-54
Tavolara Island	*Sardinia*	40.55 N.	9.44 E.	67-68
Tavoy	*Burma*	14.7 N.	98.18 E.	95
Tavy River	*England*	50.27 N.	4.8 w.	33-34
Taw River	*England*	50.27 N.	4.8 w.	33-34
Tawa River	*Central Provinces*	22.48 N.	77.49 E.	89-90
Tawarek, tribe	*Sahara*	21.0 N.	5.0 E.	109-10
Tawe River	*Wales*	51.43 N.	3.52 w.	31-32
Tay, Firth of	*Scotland*	56.26 N.	3.0 w.	41-42
Tay, L. and R.	*Scotland*	56.30 N.	4.10 w.	41-42
Taygetos, Mts.	*Greece*	37.0 N.	22.21 E.	65-66
Tay-ninh	*Cochin China*	11.17 N.	106.5 E.	93-94
Tayport	*Scotland*	56.27 N.	2.52 w.	41-42
Taytao Peninsula	*Chile*	46.15 S.	74.35 w.	143-44
Te Anau, Lake	*New Zealand*	45.15 S.	167.46 E.	153-54
Te Aroha	*New Zealand*	37.30 S.	175.45 E.	153-54
Te Aute	*New Zealand*	39.50 S.	176.14 E.	153-54
Te Awamutu	*New Zealand*	38.24 S.	175.14 E.	153-54
Te Kopuru	*New Zealand*	36.10 S.	173.90 E.	153-54
Te Puke	*New Zealand*	37.45 S.	176.20 E.	153-54
Te Whaiti Range	*New Zealand*	38.30 S.	117.0 E.	153-54
Teano	*Italy*	41.15 N.	14.6 E.	67-68
Tearaght Island	*Ireland*	52.3 N.	10.36 w.	43-44
Teatree Gully	*South Australia*	34.48 S.	138.44 E.	152
Teb, el-	*E. Sudan*	18.40 N.	37.40 E.	111-12
Teba	*Spain*	37.0 N.	4.55 w.	71-72
Tebay	*England*	54.27 N.	2.37 w.	23-24
Tebbes	*Persia*	33.33 N.	57.17 E.	81-82
Tebessa	*Algeria*	35.25 N.	8.5 E.	107
Tebicuari River	*Paraguay*	26.30 S.	55.40 w.	143-44
Tehuk	*Arabia*	27.54 N.	37.18 E.	81-82
Tebursuk	*Tunis*	36.30 N.	9.15 E.	107
Teck	*Würtemberg*	48.36 N.	9.28 E.	55-56
Tecklenburg	*Westphalia*	52.13 N.	7.49 E.	55-56
Tecuciu	*Rumania*	45.53 N.	27.25 E.	63-64
Teddington	*England*	51.24 N.	0.20 w.	29-30
Tees Bay	*England*	54.38 N.	1.10 w.	23-24
Tees River	*England*	54.37 N.	1.12 w.	23-24
Teesdale	*Victoria*	38.8 S.	144.6 E.	149
Teetulpa	*South Australia*	32.12 S.	140.7 E.	152
Teffe	*Brazil*	3.22 S.	65.40 w.	139-40
Tegel	*Prussia*	52.37 N.	13.14 E.	55-56
Tegernsee (L.)	*Bavaria*	47.42 N.	11.44 E.	55-56
Tegucigalpa	*Honduras*	14.8 N.	87.7 w.	135-36
Tehama, The	*Arabia*	18.0 N.	42.0 E.	81-82
Teheran	*Persia*	35.42 N.	51.24 E.	81-82
Tehri	*Bundelkhand*	24.44 N.	78.53 E.	91-92
Tehuacan	*Mexico*	18.11 N.	97.21 w.	135-36
Tehuantepec, G. of	*Mexico*	15.30 N.	95.0 w.	135-36
Teifi River	*Wales*	52.3 N.	4.27 w.	31-32
Teign River	*England*	50.32 N.	3.45 w.	33-34
Teignmouth	*England*	50.33 N.	3.29 w.	33-34
Teima	*Arabia*	27.31 N.	38.58 E.	81-82
Teith River	*Scotland*	56.12 N.	4.7 w.	41-42
Tejend	*Turkestan*	37.45 N.	60.35 E.	86
Tekapo, L. and R.	*New Zealand*	44.0 S.	170.30 E.	153-54
Tekkalkota	*Madras*	15.31 N.	76.56 E.	93-94
Tekna	*Sahara*	26.50 N.	9.51 w.	109-10
Tel River	*Central Provinces*	20.30 N.	83.20 E.	91-92
Tel-el-Kebir	*Egypt*	30.27 N.	31.46 E.	108
Teletskoye, Lake	*Siberia*	51.48 N.	88.35 E.	85
Tellicherry	*Madras*	11.45 N.	75.32 E.	93-94
Telokbetong	*Sumatra*	5.25 S.	105.20 E.	96
Telokh Berau	*Dutch N. Guinea*	2.35 S.	153.0 E.	145-46
Teltow	*Prussia*	52.25 N.	13.15 E.	55-56
Teluk-Anson	*Perak*	4.1 N.	101.0 E.	95
Tembuland	*Cape Colony*	31.40 S.	28.20 E.	117-18
Teme River	*England*	52.11 N.	2.19 w.	29-30
Temes River	*Hungary*	45.40 N.	21.10 E.	61-62
Temesvar	*Hungary*	45.47 N.	21.14 E.	61-62
Temiskaming, L.	*Canada*	47.30 N.	74.30 w.	123-24
Temora	*New S. Wales*	34.12 S.	147.20 E.	150
Tempe, Vale of	*Greece*	39.50 N.	22.35 E.	65-66
Tempelburg	*Prussia*	53.34 N.	16.13 E.	57-58
Templemore	*Ireland*	52.47 N.	7.50 w.	43-44
Templestowe	*Victoria*	37.46 S.	145.12 E.	149
Templeton	*New Zealand*	43.36 S.	172.32 E.	153-54
Templetouhy	*Ireland*	52.47 N.	7.43 w.	43-44
Templin	*Prussia*	53.8 N.	13.30 E.	55-56
Tempo	*Ireland*	54.23 N.	7.27 w.	43-44
Temriuk	*Russia*	45.17 N.	37.22 E.	75-76
Temuka	*New Zealand*	44.30 S.	171.24 E.	153-54
Ten Degree Chan.	*Andaman Is.*	10.0 N.	93.0 E.	95
Tenasserim	*Burma*	13.30 N.	98.30 E.	95
Tenbury	*England*	52.18 N.	2.36 w.	29-30
Tenhy	*Wales*	51.41 N.	4.42 w.	31-32
Tenduf	*Sahara*	27.12 N.	8.30 w.	109-10
Tenedos Island	*Asia Minor*	39.50 N.	26.5 E.	81-82
Teneriffe Island	*Canary Islands*	28.0 N.	16.20 w.	109-10
Tènéz	*Algeria*	36.29 N.	1.17 E.	107
Teng-chau	*China*	37.43 N.	120.58 E.	101-2
Tengri Nor (L.)	*Tibet*	30.40 N.	90.30 E.	91-92
Tenimber Islands	*East Indies*	8.20 S.	130.43 E.	96
Tenkasi	*Madras*	8.58 N.	77.21 E.	93-94
Tennessee River	*Tennessee*	35.0 N.	88.0 w.	133-34
Tennessee, state	*United States*	36.0 N.	87.0 w.	133-34
Tenryu-gawa (R.)	*Japan*	34.42 N.	137.44 E.	103-4
Tenterden	*England*	51.4 N.	0.42 E.	27-28
Tenterfield	*New S. Wales*	29.0 S.	152.3 E.	150
Tents Muir	*Scotland*	56.24 N.	2.50 w.	41-42
Tenui	*New Zealand*	40.49 S.	175.8 E.	153-54
Tepic	*Mexico*	21.22 N.	104.52 w.	135-36
Teplitz	*Bohemia*	50.39 N.	13.43 E.	61-62
Tequexe River	*Bolivia*	13.0 S.	69.0 w.	139-40
Ter River	*Spain*	43.3 N.	3.3 E.	71-72
Terai, The	*North India*	27.0 N.	84.0 E.	91-92
Teramo	*Italy*	42.40 N.	13.43 E.	69-70
Terang	*Victoria*	38.14 S.	142.54 E.	149
Terawera, Lake	*New Zealand*	38.5 S.	176.30 E.	153-54
Terceira Island	*Azores Islands*	38.38 N.	27.20 w.	119-20
Tercero, Rio	*Argentine Rep.*	32.30 S.	63.50 w.	143-44
Teregova	*Hungary*	45.8 N.	22.17 E.	61-62
Terek River	*Russia*	43.48 N.	47.10 E.	75-76
Terek-davan Pass	*Asiatic Russia*	40.0 N.	73.56 E.	86
Terekti-tau	*Asiatic Russia*	41.30 N.	77.30 E.	86
Tergovist	*Rumania*	44.56 N.	25.28 E.	63-64
Terlizzi	*Italy*	41.8 N.	16.32 E.	67-68
Termination I.	*Antarctica*	64.0 S.	96.0 E.	12
Termini	*Italy*	37.58 N.	13.41 E.	67-68
Terminos, Lag. de	*Mexico*	18.40 N.	91.22 w.	135-36
Termoli	*Italy*	42.0 N.	15.2 E.	67-68
Tern River	*England*	52.43 N.	2.38 w.	25-26
Ternate Island	*Moluccas*	1.15 N.	127.45 E.	96
Terneuzen	*Netherlands*	51.20 N.	3.50 E.	47
Terni	*Italy*	42.34 N.	12.40 E.	69-70
Terowie	*South Australia*	33.7 S.	138.48 E.	152
Terracina	*Italy*	41.17 N.	13.17 E.	69-70
Terranova	*Sicily*	37.3 N.	14.16 E.	67-68
Terre Haute	*Indiana*	39.24 N.	87.27 w.	133-44
Terrebonne	*Quebec*	45.43 N.	73.42 w.	125
Terrington	*England*	52.47 N.	0.17 E.	27-28
Terror, Mount	*Victoria Land*	78.0 S.	170.0 E.	12
Terryglass	*Ireland*	53.3 N.	8.11 w.	43-44
Terschelling I.	*Holland*	53.25 N.	5.20 E.	47
Teruel	*Spain*	40.22 N.	1.5 w.	71-72
Terwara	*Bombay*	24.4 N.	71.44 E.	89-90
Teschen	*Austria*	49.45 N.	18.38 E.	61-62
Teslin, Lake	*Yukon, Canada*	56.0 N.	132.0 w.	123-24
Test River	*England*	51.10 N.	1.25 w.	29-30
Teste de Buch	*France*	44.41 N.	1.9 w.	51-52
Testigos Islands	*West Indies*	11.23 N.	63.12 w.	135-36
Tet River	*France*	42.44 N.	2.36 E.	51-52
Tetbury	*England*	51.38 N.	2.10 w.	29-30
Tete	*Port. E. Africa*	16.12 S.	33.26 E.	113-14
Teton Mts.	*Wyoming*	43.40 N.	110.55 w.	131-32
Tetschen	*Bohemia*	50.46 N.	14.14 E.	61-62
Tetuan	*Marocco*	35.32 N.	5.22 w.	107
Teuchern	*Prussia*	51.7 N.	12.3 E.	55-56
Teuco River	*Argentine Rep.*	25.0 S.	0.50 w.	143-44
Teulada, Cape	*Italy*	38.51 N.	8.38 E.	67-68
Teutoburger Wald	*Prussia*	52.0 N.	8.15 E.	55-56
Teviot River	*Scotland*	55.24 N.	2.55 w.	41-42
Tewaewae Bay	*New Zealand*	46.12 S.	167.20 E.	153-54
Tewantin	*Queensland*	26.20 S.	153.0 E.	151
Tewfik, Port	*See* Suez.			
Tewkesbury	*England*	51.59 N.	2.9 w.	29-30
Texana	*Texas*	28.58 N.	96.16 w.	129-30
Texarkana	*Arkansas*	33.18 N.	93.57 w.	129-30
Texas, state	*United States*	31.0 N.	99.0 w.	129-30
Texcuco, Lake	*Mexico*	19.30 N.	100.0 w.	135-36
Texel Island	*Holland*	53.5 N.	4.50 E.	47
Tezpur	*Assam*	26.37 N.	92.53 E.	91-92
Thabanchu	*Orange River Col.*	29.8 S.	26.52 E.	117-18
Thai-an	*Korea*	36.48 N.	126.10 E.	103-4
Thalheim	*Saxony*	50.42 N.	12.51 E.	55-56
Thame	*England*	51.45 N.	0.59 w.	29-30
Thame River	*England*	51.46 N.	1.0 w.	29-30
Thames	*New Zealand*	57.5 S.	175.32 E.	153-54
Thames, Firth of	*New Zealand*	36.45 S.	175.20 E.	153-54
Thames, Mouth of the	*England*	51.30 N.	1.0 E.	27-28
Thames River	*England*	51.29 N.	1.0 w.	29-30
Thames River	*New Zealand*	37.30 S.	175.40 E.	152-54
Thames River	*Ontario*	42.20 N.	82.34 w.	126
Thana	*Bombay*	21.34 N.	71.50 E.	89-90
Thana-Bhawan	*N.-W. Provinces*	29.35 N.	77.28 E.	89-90
Thaneshwar	*Punjab*	29.59 N.	76.52 E.	89-90
Thanet, Isle of	*England*	51.22 N.	1.22 E.	27-28
Than-hoa (R.)	*Annam*	19.49 N.	105.31 E.	95
Thann	*Alsace*	47.47 N.	7.7 E.	55-56
Thar Desert	*Rajputana*	27.0 N.	71.0 E.	89-90
Tharad	*Bombay*	24.23 N.	71.37 E.	89-90
Tharawadi	*Burma*	17.40 N.	95.51 E.	95
Thargomindah	*Queensland*	27.58 N.	143.43 E.	151
Tharod	*Gwalior*	24.11 N.	75.2 E.	89-90
Tharsis	*Spain*	37.35 N.	7.15 w.	71-72
Thasos Island	*Turkey*	40.42 N.	24.38 E.	63-64
Thattha (Tatta)	*Bombay*	24.44 N.	68.0 E.	89-90
Thatun	*Burma*	16.53 N.	97.23 E.	95
Thaxted	*England*	51.57 N.	0.21 E.	27-28
Thaya River	*Austria*	48.50 N.	16.45 E.	61-62
Thayet-myo	*Burma*	19.18 N.	95.15 E.	95
Theale	*England*	51.26 N.	1.5 w.	29-30
Thebes	*Greece*	38.19 N.	23.19 E.	65-66
Thebes (ruins)	*Egypt*	25.45 N.	32.40 E.	108
Theiss River	*Hungary*	47.58 N.	21.0 E.	61-62
Thelemarken	*Norway*	59.50 N.	9.0 E.	73-74
Theodosia (Kaffa)	*Russia*	45.3 N.	35.20 E.	75-76
Theodule Pass	*Switzerland*	45.57 N.	7.40 E.	59-60
Therapia	*Turkey*	41.6 N.	29.3 E.	63-64
Therezina	*Brazil*	5.47 S.	41.58 w.	141-42
Thermia Island	*Greece*	57.25 N.	24.25 E.	65-66
Thermopylæ	*Greece*	38.48 N.	22.32 E.	65-66
Thessaly, div	*Greece*	39.30 N.	22.30 E.	65-66
Thetford	*England*	52.25 N.	0.45 E.	27-28
Thetford Mines	*Quebec*	46.3 N.	71.12 w.	125
Thian-shan (Mts.)	*E. Turkestan*	43.0 N.	85.0 E.	99-100
Thibaw	*Burma*	22.15 N.	97.28 E.	95
Thièle (Zihl) R.	*Switzerland*	47.2 N.	7.2 E.	59-60
Thielt	*Belgium*	51.0 N.	3.23 E.	47
Thiers	*France*	45.51 N.	3.33 E.	51-52
Thingvalla Vatyn	*Iceland*	64.10 N.	20.36 w.	13-14
Thionville	*See* Diedenhofen.			
Thirlmere (L.)	*England*	54.32 N.	3.4 w.	23-24
Thirsk	*England*	54.14 N.	1.20 w.	23-24
Thisted	*Denmark*	56.57 N.	8.41 E.	48
Thiviers	*France*	45.26 N.	0.54 E.	51-52
Tholen Island	*Netherlands*	51.32 N.	4.6 E.	47
Thomar	*Brazil*	0.42 S.	64.59 w.	139-40
Thomar	*Portugal*	39.35 N.	8.29 w.	71-72
Thomas Plains	*Tasmania*	41.6 S.	147.56 E.	153-54
Thomaston	*Maine*	44.4 N.	69.10 w.	133-34
Thomastown	*Ireland*	52.32 N.	7.8 w.	43-44
Thomasville	*Georgia*	30.47 N.	84.0 w.	129-30
Thompson	*Connecticut*	41.59 N.	71.50 w.	133-34
Thompson River	*British Columbia*	51.0 N.	120.0 w.	128
Thomson River	*Queensland*	24.40 S.	143.23 E.	151
Thongwa	*Burma*	15.13 N.	95.9 E.	95
Thonon	*France*	46.23 N.	6.28 E.	49-50
Thorda	*Transylvania*	46.32 N.	23.43 E.	61-62
Thorn	*Prussia*	53.3 N.	18.36 E.	57-58
Thornaby-on-Tees	*England*	54.39 N.	1.19 w.	23-24
Thornborough	*Queensland*	16.58 S.	144.57 E.	151
Thornbury	*England*	51.37 N.	2.31 w.	29-30
Thornbury	*New Zealand*	46.17 S.	168.13 E.	153-54
Thorncombe	*England*	50.50 N.	2.54 w.	33-34
Thorne	*England*	53.37 N.	0.58 w.	25-26
Thorney	*England*	52.37 N.	0.7 w.	27-28
Thornhill	*England*	53.40 N.	1.37 w.	25-26
Thornhill	*Ontario*	43.47 N.	79.29 w.	126
Thornhill	*Scotland*	55.15 N.	3.46 w.	41-42
Thornleigh	*New S. Wales*	33.47 S.	151.4 E.	150
Thornliebank	*Scotland*	55.48 N.	4.21 w.	41-42
Thornton	*England*	53.48 N.	1.51 w.	25-26
Thorpdale	*Victoria*	38.17 S.	146.10 E.	149
Thorpeness	*England*	52.12 N.	1.38 E.	27-28
Thorsa (R.)	*Iceland*	64.10 N.	19.30 w.	13-14
Thorshavn	*Faroe Islands*	62.0 N.	6.45 w.	13-14
Thourout	*Belgium*	51.3 N.	3.4 E.	47
Thousand Isles, Lake of the	*Ontario*	44.18 N.	76.5 w.	126
Thousand Lakes, Lake of the	*Ontario*	49.0 N.	91.0 w.	123-24
Thrace, dist.	*Turkey*	41.25 N.	26.30 E.	63-64
Thrapston	*England*	52.24 N.	0.32 w.	27-28
Three Castle Hd.	*Ireland*	51.29 N.	9.51 w.	43-44
Three Hummock Island	*Tasmania*	40.25 S.	144.52 E.	153-54
Three Hut Point	*Tasmania*	43.17 S.	147.15 E.	153-54
Three Kings Is.	*New Zealand*	32.5 S.	172.0 E.	153-54
Three Points, C.	*Argentine Rep.*	47.7 S.	65.48 w.	143-44
Three Rivers	*Quebec*	46.21 N.	72.29 w.	125
Three Sisters, Mts.	*Oregon*	44.7 N.	121.30 w.	131-32
Thuin	*Belgium*	50.22 N.	4.16 E.	47
Thuir	*France*	42.37 N.	2.43 E.	51-52
Thul	*Bombay*	28.15 N.	68.49 E.	89-90
Thum	*Saxony*	50.41 N.	12.57 E.	55-56
Thun and Lake	*Switzerland*	46.46 N.	7.38 E.	59-60
Thunder Bay	*Ontario*	48.30 N.	87.30 w.	123-24
Thur River	*Switzerland*	47.36 N.	8.46 E.	59-60
Thurgau, canton	*Switzerland*	47.35 N.	9.8 E.	59-60
Thuringer Wald	*Germany*	50.45 N.	10.40 E.	55-56
Thuringia	*Germany*	50.50 N.	11.10 E.	55-56
Thurles	*Ireland*	52.41 N.	7.48 w.	43-44
Thurlstone	*England*	53.32 N.	1.39 w.	25-26
Thursday Island	*Queensland*	10.33 S.	142.10 E.	151
Thurso	*Scotland*	58.36 N.	3.31 w.	37-38
Thurso River	*Scotland*	58.30 N.	3.30 w.	37-38
Tiahuanaco (ruins)	*Bolivia*	16.33 S.	68.21 w.	139-40
Tiaret	*Algeria*	35.20 N.	1.18 E.	107
Tiaro	*Queensland*	25.44 S.	152.37 E.	151
Tiber River	*Italy*	41.44 N.	12.14 E.	69-70
Tiberias	*See* Galilee.			
Tiberias, Lake	*Tasmania*	42.28 S.	147.20 E.	153-54
Tibesti	*Sahara*	19.0 N.	18.0 E.	111-12
Tibet, country	*Chinese Empire*	34.0 N.	90.0 E.	99-100
Tibneh	*Palestine*	32.10 N.	35.42 E.	83
Tibooburra	*New S. Wales*	29.50 S.	142.0 E.	150
Tiburon, Cape	*Haiti*	18.19 N.	74.34 w.	135-36
Tichborne	*England*	51.4 N.	1.11 w.	29-30
Ticino, canton	*Switzerland*	46.20 N.	8.50 E.	59-60
Ticino River	*Italy*	45.14 N.	9.0 E.	69-70
Tickhill	*England*	53.26 N.	1.6 w.	25-26
Ticonderoga	*New York*	43.50 N.	73.30 w.	133-34
Tidaholm	*Sweden*	58.7 N.	13.55 w.	73-74
Tidenham	*England*	51.39 N.	2.39 w.	29-30
Tideswell	*England*	53.17 N.	1.47 w.	25-26
Tidikelt Oasis	*Sahara*	26.20 N.	1.0 E.	109-10
Tidor Island	*Moluccas*	0.45 N.	127.26 E.	96
Tiel	*Netherlands*	51.53 N.	5.27 E.	47
Tien-tsin	*China*	39.8 N.	117.16 E.	101-2
Tierra de Campos	*Spain*	42.20 N.	4.25 w.	71-72
Tierra del Fuego	*South America*	54.0 S.	71.0 w.	143-44
Tietar River	*Spain*	40.0 N.	5.50 w.	71-72
Tiete, Rio	*Brazil*	21.0 S.	51.0 w.	141-42
Tiffin	*Ohio*	41.7 N.	83.8 w.	133-34
Tiflis	*Russia*	41.42 N.	44.48 E.	75-76
Tigaria	*Orissa, Bengal*	20.28 N.	84.34 E.	91-92

		Lat.	Long.	Map
Tighnabruaich	*Scotland*	55.55 N.	5.14 W.	39-40
Tigre River	*Ecuador*	3.28 S.	74.25 W.	139-40
Tigro, stato	*Abyssinia*	14.0 N.	39.0 E.	111-12
Tigris River	*Asiatic Turkey*	33.0 N.	47.0 E.	81-82
Tih, Desert of the	*Syria*	30.0 N.	34.0 E.	81-82
Tihany	*Hungary*	46.55 N.	17.53 E.	61-62
Tijara	*Rajputana*	27.56 N.	76.51 E.	89-90
Tikari	*Bengal*	24.57 N.	84.53 E.	91-92
Tikhvin	*Russia*	59.39 N.	33.30 E.	75-76
Tikote	*Bombay*	16.16 N.	75.34 E.	93-94
Tikri	*N.-W. Provinces*	29.14 N.	77.23 E.	89-90
Tilburg	*Netherlands*	51.33 N.	5.5 E.	47
Tilbury	*England*	51.29 N.	0.24 E.	27-28
Tilhar	*N.-W. Provinces*	27.38 N.	79.47 E.	91-92
Till River	*England*	55.41 N.	2.10 W.	23-24
Tillicoultry	*Scotland*	56.10 N.	3.44 W.	41-42
Tilsit	*Prussia*	55.4 N.	21.53 E.	57-58
Tilsonburg	*Ontario*	42.53 N.	80.34 W.	126
Tilt, Glen	*Scotland*	56.52 N.	3.46 W.	37-38
Timan Mts.	*Russia*	65.0 N.	50.0 E.	75-76
Timaru	*New Zealand*	44.23 S.	171.17 E.	153-54
Timbo	*Senegambia*	10.22 N.	9.57 W.	109-10
Timbuktu	*French Sudan*	18.0 N.	3.0 W.	109-10
Timeri	*Madras*	12.50 N.	79.21 E.	93-94
Timok River	*Servia*	44.0 N.	22.30 E.	63-64
Timoleague	*Ireland*	51.48 N.	8.15 W.	43-44
Timolin	*Ireland*	52.59 N.	6.48 W.	43-44
Timor	*Victoria*	36.59 S.	143.49 E.	149
Timor Island	*Dutch E. Indies*	10.0 S.	125.0 E.	96
Timor Laut Is.	*Dutch E. Indies*	8.0 S.	131.0 E.	96
Timor Sea	*Australia*	12.0 S.	120.0 E.	147-48
Timsah, Lake	*Egypt*	30.20 N.	32.25 E.	108
Tinaholy	*Ireland*	52.48 N.	6.28 W.	43-44
Tinaroo	*Queensland*	17.30 S.	145.29 E.	151
Tinchebrai	*France*	48.47 N.	0.44 W.	49-50
Tingha	*New S. Wales*	28.48 S.	151.18 E.	150
Tinnahinch	*Ireland*	52.37 N.	6.56 W.	43-44
Tinnevelli	*Madras*	8.43 N.	77.44 E.	93-94
Tinogasta	*Argentine Rep.*	27.40 S.	68.40 W.	143-44
Tinos Island	*Greece*	37.35 N.	25.14 E.	65-66
Tinpahar	*Bengal*	25.0 N.	87.48 E.	91-92
Tintagel Castle	*England*	50.39 N.	4.44 W.	33-34
Tintaldra	*Victoria*	35.58 S.	147.54 E.	149
Tintern Abbey	*England*	51.42 N.	2.41 W.	29-30
Tintern Abbey	*Ireland*	52.14 N.	6.44 W.	43-44
Tinto Hill	*Scotland*	55.36 N.	3.40 W.	41-42
Tioga (Tonke) R.	*British S. Africa*	17.0 S.	21.0 E.	115-16
Tippecanoe R.	*Indiana*	40.50 N.	86.42 W.	133-34
Tipperary and co.	*Ireland*	52.28 N.	8.9 W.	43-44
Tippermuir	*Scotland*	56.23 N.	3.33 W.	41-42
Tipton	*England*	52.33 N.	2.3 W.	29-30
Tiptree	*England*	51.47 N.	0.43 E.	27-28
Tiptur	*Mysore*	13.15 N.	76.31 E.	93-94
Tiquina, Strait of	*Bolivia*	16.15 S.	68.45 W.	139-40
Tirana	*Turkey*	41.21 N.	19.49 E.	63-64
Tirano	*Italy*	46.13 N.	10.9 E.	69-70
Tiraspol	*Russia*	46.52 N.	29.36 E.	75-76
Tireo Island	*Scotland*	56.30 N.	6.56 W.	39-40
Tirlemont	*Belgium*	50.48 N.	4.55 E.	47
Tirnova	*Bulgaria*	43.7 N.	25.28 E.	63-64
Tirso River	*Italy*	40.2 N.	8.53 E.	67-68
Tiruchengod	*Madras*	11.23 N.	77.56 E.	93-94
Tirukovilur	*Madras*	11.58 N.	79.15 E.	93-94
Tirumangalam	*Madras*	9.49 N.	78.1 E.	93-94
Tirunageswaram	*Madras*	10.58 N.	79.28 E.	93-94
Tirupati	*Madras*	13.38 N.	79.28 E.	93-94
Tirupatur	*Madras*	12.30 N.	78.37 E.	93-94
Tirupur	*Madras*	11.37 N.	77.41 E.	93-94
Tirur	*Madras*	10.56 N.	75.59 E.	93-94
Tirutani	*Madras*	13.10 N.	79.39 E.	93-94
Tiruvadi	*Madras*	10.53 N.	79.8 E.	93-94
Tiruvallam	*Madras*	12.59 N.	79.18 E.	93-94
Tiruvallur	*Madras*	13.9 N.	79.57 E.	93-94
Tiruvankod	*Travancore*	8.13 N.	77.21 E.	93-94
Tiruvannamalai	*Madras*	12.15 N.	79.7 E.	93-94
Tiruvattur	*Madras*	12.39 N.	79.36 E.	93-94
Tiryns	*Greece*	37.36 N.	22.47 E.	65-66
Tirzah	*Palestine*	32.18 N.	35.24 E.	83
Tisbury	*England*	51.4 N.	2.4 W.	29-30
Tishit	*Sahara*	19.12 N.	8.30 W.	109-10
Tissington	*England*	53.5 N.	1.44 W.	25-26
Tisza River	*Hungary*	48.17 N.	21.56 E.	61-62
Titchfield	*England*	50.21 N.	1.14 W.	29-30
Titicaca, Lake	*Bolivia*	15.30 S.	69.30 W.	139-40
Titlis, Mt.	*Switzerland*	46.46 N.	8.26 E.	59-60
Titterstone Cleo Hill	*England*	52.24 N.	2.37 W.	29-30
Titusville	*Pennsylvania*	41.40 N.	79.42 W.	133-34
Tiumen	*Siberia*	56.55 N.	60.0 E.	85
Tiverton	*England*	50.54 N.	3.29 W.	33-34
Tivoli	*Italy*	41.58 N.	12.48 E.	69-70
Tixtla	*Mexico*	17.27 N.	19.29 W.	135-36
Tjilatjap	*Java*	7.45 S.	109.6 E.	96
Tjiliwong Mouth	*Java*	5.56 S.	105.50 E.	96
Tlalpan	*Mexico*	19.12 N.	99.24 W.	135-36
Tlaxcala	*Mexico*	19.18 N.	98.2 W.	135-36
Tlemcen	*Algeria*	34.52 N.	1.18 W.	107
Toba, Lake	*Sumatra*	2.25 N.	99.5 E.	96
Tobago Island	*West Indies*	11.16 N.	60.42 W.	135-36
Tobercurry	*Ireland*	54.3 N.	8.44 W.	43-44
Tobermore	*Ireland*	54.48 N.	6.47 W.	43-44
Tobermory	*Scotland*	56.37 N.	6.5 W.	39-40
Tobol River	*Siberia*	53.0 N.	63.35 E.	85
Tobolsk	*Siberia*	58.12 N.	68.20 E.	85
Toboso, El	*Spain*	39.30 N.	2.59 W.	71-72
Tocaima	*Colombia*	4.27 N.	74.43 W.	139-40
Tocantins River	*Brazil*	14.0 S.	48.20 W.	141-42
Toce River	*Switzerland*	46.14 N.	8.20 E.	59-60
Tocopilla	*Chile*	22.6 S.	70.12 W.	143-44
Tocuyo	*Venezuela*	9.24 N.	69.37 W.	139-40
Toda-Bhim	*Jaipur*	26.52 N.	76.48 E.	89-90
Todd River	*N. Territory, S. Australia*	24.0 S.	135.0 E.	147-48
Toddington	*Beds, England*	51.57 N.	0.37 W.	29-30
Todi, Mount	*Switzerland*	46.49 N.	8.55 E.	59-60
Todmorden	*England*	53.43 N.	2.6 W.	25-26
Toe Head	*Ireland*	51.29 N.	9.13 W.	43-44
Toggenburg	*Switzerland*	47.15 N.	9.5 E.	59-60
Togo Land	*Slave Coast*	6.30 N.	1.30 E.	109-10
Toguz Dahan Mts.	*Tibet*	36.0 N.	85.0 E.	99-100
Tokaido	*See* Nippon.			
Tokar	*Sudan*	18.13 N.	37.34 E.	111-12
Tokat	*Asiatic Turkey*	40.17 N.	36.37 E.	81-82
Tokay	*Hungary*	48.7 N.	21.24 E.	61-62
Tokelau	*See* Union Islands.			
Tokio	*Japan*	35.40 N.	139.48 E.	103-4
Tokomarua	*New Zealand*	38.7 S.	178.25 E.	153-54
Tokushima	*Japan*	34.3 N.	134.40 E.	103-4
Toledo	*Ohio*	41.39 N.	83.33 W.	133-34
Toledo	*Spain*	39.51 N.	4.0 W.	71-72
Toledo, Sierra de	*Spain*	39.30 N.	4.15 W.	71-72
Tolentino	*Italy*	43.13 N.	13.17 E.	69-70
Tolima Volcano	*Colombia*	4.50 N.	75.35 W.	139-40
Toll-pos-is (Mt.)	*Russia*	63.43 N.	59.12 E.	75-76
Tolmein	*Austria*	46.11 N.	13.45 E.	61-62
Tolmezzo	*Italy*	46.24 N.	13.1 E.	69-70
Tolna	*Hungary*	46.24 N.	18.42 E.	61-62
Tolosa	*Spain*	43.8 N.	2.0 W.	71-72
Toluca	*Mexico*	19.11 N.	99.25 W.	135-36
Tölz	*Bavaria*	47.16 N.	11.34 E.	55-56
Tombigbee River	*Alabama*	32.10 N.	88.10 W.	129-30
Tombstone	*Arizona*	31.40 N.	109.56 W.	131-32
Tomini, Gulf of	*Celebes Island*	0.0	123.0 E.	96
Tomintoul	*Scotland*	57.15 N.	3.22 W.	37-38
Tömöser Pass	*Hungary*	45.26 N.	25.28 E.	61-62
Tomsk	*Siberia*	56.0 N.	85.0 E.	85
Tonale Pass	*Austria*	46.17 N.	10.33 E.	61-62
Tonawanda	*New York*	42.58 N.	78.54 W.	133-34
Tonbridge	*England*	51.12 N.	0.17 E.	27-28
Tondi	*Madras*	9.45 N.	79.4 E.	93-94
Tonduff	*Ireland*	55.12 N.	7.31 W.	43-44
Tone River	*England*	51.2 N.	2.58 W.	33-34
Tonegawa (R.)	*Japan*	35.42 N.	140.50 E.	103-4
Tong	*England*	52.40 N.	2.17 W.	29-30
Tonga Islands	*Pacific Ocean*	19.50 S.	174.20 W.	155-56
Tongariro, Mt.	*New Zealand*	39.10 S.	175.44 E.	153-54
Tongatabu I.	*Friendly Islands*	21.8 S.	175.16 W.	155-56
Tongking	*Annam*	21.0 N.	105.0 E.	95
Tongking, Gulf of	*Annam*	20.0 N.	108.0 E.	95
Tongres	*Belgium*	50.47 N.	5.27 E.	47
Tonguo	*Scotland*	58.28 N.	4.25 W.	37-38
Tongue River	*Montana*	45.25 N.	106.28 W.	131-32
Tongyi	*Burma*	17.8 N.	96.30 E.	95
Tonk	*Rajputana*	26.11 N.	75.50 E.	89-90
Tonlé-Sap (L.)	*Cambodia*	13.0 N.	104.0 E.	95
Tonnerre	*France*	47.53 N.	3.55 E.	49-50
Tonning	*Norway*	61.59 N.	6.2 E.	73-74
Tönning	*Schleswig*	54.19 N.	8.55 E.	48
Tonquin	*See* Tongking.			
Tönsberg	*Norway*	59.15 N.	10.28 E.	73-74
Toodyay	*W. Australia*	31.34 S.	116.32 E.	147-48
Toolamba	*Victoria*	36.35 S.	145.23 E.	149
Toomyvara	*Ireland*	52.51 N.	8.2 W.	43-44
Toongabbie	*Victoria*	38.2 S.	146.50 E.	149
Tooradin	*Victoria*	38.13 S.	145.19 E.	149
Toowoomba	*Queensland*	27.34 S.	152.0 E.	151
Topeka	*Kansas*	39.5 N.	95.45 W.	129-30
Topla River	*Hungary*	49.0 N.	21.50 E.	61-62
Töplitz	*Austria*	50.39 N.	13.43 E.	61-62
Topo Lake	*Russia*	67.0 N.	34.0 E.	75-76
Topolias Lake	*Greece*	38.25 N.	23.5 E.	65-66
Topsham	*England*	50.40 N.	3.28 W.	33-34
Tor Bay	*England*	50.26 N.	3.31 W.	33-34
Tor Bay	*Nova Scotia*	45.12 N.	61.15 W.	127
Torbes, R.	*Venezuela*	7.30 N.	72.23 W.	139-40
Torda	*Hungary*	46.32 N.	23.43 E.	61-62
Tordesillas	*Spain*	41.31 N.	5.1 W.	71-72
Torgau	*Prussia*	51.36 N.	13.0 E.	57-58
Tori-Fatehpur	*Bundelkhand*	25.28 N.	79.2 E.	91-92
Toriñana, C.	*Spain*	43.4 N.	9.17 W.	71-72
Torino (Turin)	*Italy*	45.4 N.	7.45 E.	69-70
Tormes	*Spain*	41.24 N.	6.27 W.	71-72
Tornea	*Finland*	68.20 N.	29.20 E.	75-76
Tornea Elf (R.)	*Sweden*	66.0 N.	24.0 E.	73-74
Toro	*Spain*	41.32 N.	5.26 W.	71-72
Toronto	*New S. Wales*	33.1 N.	151.38 E.	150
Toronto	*Ontario*	43.40 N.	79.28 W.	126
Torphichen	*Scotland*	55.57 N.	3.47 W.	41-42
Torquay	*England*	50.28 N.	3.31 W.	33-34
Torre de Cerredo	*Spain*	43.12 N.	4.45 W.	71-72
Torre dell' Annunziata	*Italy*	40.46 N.	14.28 E.	67-68
Torre Pellice	*Italy*	45.50 N.	7.15 E.	69-70
Torrens, Lake	*South Australia*	31.0 S.	137.50 E.	152
Torrens R.	*South Australia*	34.57 S.	138.38 E.	152
Torres Strait	*Queensland*	10.0 S.	143.0 E.	151
Torres-Vedras	*Portugal*	39.3 N.	9.17 W.	71-72
Torrevieja	*Spain*	38.0 N.	0.37 W.	71-72
Torridge River	*England*	50.55 N.	4.5 W.	33-34
Torridon, Loch	*Scotland*	57.35 N.	5.45 W.	35-36
Torrington	*England*	50.57 N.	4.8 W.	33-34
Torry	*Scotland*	57.8 N.	3.4 W.	37-38
Torryburn	*Scotland*	56.4 N.	3.34 W.	41-42
Tortola Island	*Virgin Istands*	18.24 N.	64.30 W.	135-36
Tortona	*Italy*	44.53 N.	8.52 E.	69-70
Tortosa	*Spain*	40.50 N.	0.30 E.	71-72
Tortuga Island	*Venezuela*	10.55 N.	65.26 W.	139-40
Tortugas (Islands)	*Florida*	24.33 N.	82.50 W.	129-30
Tory Island	*Ireland*	55.16 N.	8.14 W.	43-44
Törzburg	*Hungary*	45.27 N.	25.11 E.	61-62
Torzhok	*Russia*	57.6 N.	35.0 E.	75-76
Totapella, Mt.	*Ceylon*	6.40 N.	80.48 E.	93-94
Totnes	*England*	50.26 N.	3.41 W.	33-34
Totonicapan	*Guatemala*	15.9 N.	91.22 W.	135-36
Totoral	*Argentine Rep.*	30.56 S.	64.20 W.	143-44
Tottonham	*England*	51.37 N.	0.4 W.	27-28
Toul	*France*	48.40 N.	5.53 E.	49-50
Toulon	*France*	43.7 N.	5.56 E.	51-52
Toulouse	*France*	43.36 N.	1.27 E.	51-52
Touraino	*France*	47.15 N.	1.20 E.	49-50
Tourane	*Annam*	16.7 N.	108.12 E.	95
Tourcoing	*France*	50.43 N.	3.10 E.	49-50
Tournay	*Belgium*	50.37 N.	3.25 E.	47
Touros	*Brazil*	5.16 S.	35.27 W.	141-42
Tours	*France*	47.24 N.	0.42 E.	49-50
Tove River	*England*	52.9 N.	1.0 W.	29-30
Toward Point	*Scotland*	55.51 N.	4.58 W.	39-40
Towcester	*England*	52.8 N.	1.0 W.	29-30
Towie	*Scotland*	57.12 N.	2.57 W.	37-38
Towik Plateau	*See* Nejd.			
Townsend Ridges	*W. Australia*	26.0 S.	127.0 E.	147-48
Townsville	*Queensland*	19.10 S.	146.58 E.	151
Towy River	*Wales*	51.48 N.	4.20 W.	31-32
Towyn	*Wales*	52.35 N.	4.5 W.	31-32
Tracadie	*New Brunswick*	47.29 N.	64.58 W.	127
Tracadie	*Nova Scotia*	45.38 N.	61.41 W.	127
Tracton	*Ireland*	51.46 N.	8.23 W.	43-44
Trafalgar, Cape	*Spain*	36.10 N.	6.1 W.	71-72
Trahuaca River	*Brazil*	8.0 S.	71.0 W.	141-42
Trajan's Wall	*Rumania*	44.13 N.	28.20 E.	63-64
Tralee and Bay	*Ireland*	52.17 N.	9.43 W.	43-44
Tralles	*See* Aidin.			
Tramore and Bay	*Ireland*	52.10 N.	7.9 W.	43-44
Tranent	*Scotland*	55.57 N.	2.57 W.	41-42
Trångsund	*Finland*	60.30 N.	28.20 E.	75-76
Tranh-Ninh, dist.	*Annam*	20.0 N.	102.30 E.	95
Trani	*Italy*	41.18 N.	16.25 E.	67-68
Tranmere	*See* Birkenhead.			
Tranquebar	*Madras*	11.1 N.	79.54 E.	93-94
Trans-Alai Mts.	*Turkistan*	39.40 N.	73.0 E.	86
Transbaikalia	*Asiatic Russia*	52.0 N.	114.0 E.	85
Transcaspia	*Asiatic Russia*	40.0 N.	58.0 E.	86
Transcaucasia	*Russia*	41.0 N.	45.0 E.	75-76
Transkei	*Cape Colony*	32.15 S.	28.20 E.	117-18
Transvaal, col.	*South Africa*	25.0 S.	29.0 E.	117-18
Transylvania	*Hungary*	46.40 N.	25.0 E.	61-62
Transylvanian Alps	*Rumania, &c.*	45.35 N.	24.30 E.	63-64
Trapani	*Italy*	38.3 N.	12.32 E.	67-68
Trapezus	*See* Trebizond.			
Trappe, La	*France*	48.36 N.	0.31 E.	49-50
Traquair	*Scotland*	55.35 N.	3.6 W.	41-42
Traralgon	*Victoria*	38.11 S.	146.29 E.	149
Trasimeno, Lake	*Italy*	43.8 N.	12.5 E.	69-70
Traun See	*Austria*	47.52 N.	12.48 E.	61-62
Travancore	*South India*	10.0 N.	77.0 E.	93-94
Trave River	*Germany*	53.57 N.	10.43 E.	55-56
Travemünde	*Mecklenburg*	53.57 N.	10.51 E.	55-56
Travers, Val de	*Switzerland*	46.57 N.	6.40 E.	59-60
Traverse, Lake	*South Dakota*	45.50 N.	96.55 W.	129-30
Travnik	*Bosnia*	44.10 N.	17.42 E.	61-62
Trawbreaga Bay	*Ireland*	55.20 N.	7.30 W.	43-44
Traz-os-Montes	*Portugal*	41.35 N.	7.0 W.	71-72
Trebbia River	*Italy*	44.55 N.	9.35 E.	69-70
Trebinje	*Herzegovina*	42.43 N.	18.26 E.	61-62
Trebizond	*Asiatic Turkey*	41.1 N.	39.55 E.	81-82
Trebnitz	*Prussia*	51.18 N.	17.4 E.	57-58
Tredegar	*England*	51.46 N.	3.16 W.	31-32
Tregaron	*Wales*	52.13 N.	3.57 W.	31-32
Tregony	*England*	50.16 N.	4.54 W.	33-34
Tréguier	*France*	48.49 N.	3.13 W.	49-50
Treig, Loch	*Scotland*	56.48 N.	4.44 W.	39-40
Treinta-y-Tres	*Uruguay*	33.0 S.	54.0 W.	143-44
Trelleborg	*Sweden*	55.21 N.	13.12 E.	73-74
Trelleck	*England*	51.45 N.	2.44 W.	31-32
Tremadoc Bay	*Wales*	52.56 N.	4.8 W.	31-32
Trembling Mt.	*Quebec*	46.20 N.	74.30 W.	125
Tremiti Islands	*Italy*	42.8 N.	15.33 E.	67-68
Tremone Bay	*Ireland*	55.17 N.	7.5 W.	43-44
Trent	*Austria*	46.4 N.	11.7 E.	61-62
Trent Junction	*England*	52.54 N.	1.15 W.	25-26
Trent River	*England*	53.35 N.	0.44 W.	25-26
Trent River	*Ontario*	44.4 N.	77.55 W.	126
Trentham	*England*	52.58 N.	2.8 W.	25-26
Trentham	*Victoria*	37.33 S.	144.21 E.	149
Trenton	*Missouri*	40.4 N.	93.41 W.	129-30
Trenton	*New Jersey*	40.13 N.	74.50 W.	133-34
Trenton Falls	*New York*	43.13 N.	75.13 W.	33-34
Trentschin	*Hungary*	48.54 N.	18.5 E.	61-62
Treptow	*Prussia*	54.7 N.	15.11 E.	57-58
Tres Sorores	*See* Mont Perdu.			
Tresco Island	*Scilly Islands*	49.48 N.	6.21 W.	33-34
Treshnish Is.	*Scotland*	56.32 N.	6.28 W.	39-40
Tresillian	*England*	50.17 N.	5.0 W.	33-34
Trèves	*France*	44.16 N.	3.24 E.	51-52
Trèves	*See* Trier.			
Treviso	*Italy*	45.40 N.	12.13 E.	69-70
Trevose Head	*England*	50.33 N.	5.2 W.	33-34
Trevoux	*France*	45.56 N.	4.46 E.	51-52
Triabunna	*Tasmania*	42.30 S.	147.57 E.	153-54
Trial Bay	*New S. Wales*	30.50 S.	153.0 E.	150
Trial Harbour (Remine)	*Tasmania*	41.59 S.	145.12 E.	153-54
Tribulation, C.	*Queensland*	16.4 S.	145.30 E.	151
Trichinopoli	*Madras*	10.50 N.	78.44 E.	93-94
Trichur	*Cochin, Madras*	10.32 N.	76.15 E.	93-94
Trier (Trèves)	*Prussia*	49.44 N.	6.38 E.	55-56
Trieste	*Austria*	45.39 N.	13.47 E.	61-62
Triglav, Mount	*Austria*	46.20 N.	13.58 E.	61-62
Trikhala	*Greece*	39.33 N.	21.48 E.	65-66
Trillick	*Ireland*	54.24 N.	7.30 W.	43-44
Trim	*Ireland*	53.33 N.	6.47 W.	43-44
Trimbak	*Bombay*	19.55 N.	73.34 E.	93-94
Trincomali	*Ceylon*	8.34 N.	81.12 E.	93-94
Tring	*England*	50.48 N.	0.40 W.	27-28
Tring Kanu, state	*Malay Penin.*	5.19 N.	102.58 E.	95
Trinidad	*Bolivia*	14.58 S.	64.43 W.	139-40
Trinidad	*Brazil*	0.1 S.	66.50 W.	139-40
Trinidad	*Colorado*	37.8 N.	104.30 W.	131-32
Trinidad	*Cuba*	21.44 N.	80.2 W.	135-36
Trinidad Island	*South Atlantic*	20.30 S.	29.50 W.	137-38
Trinidad Island	*West Indies*	10.30 N.	61.20 W.	135-36
Trinity Bay	*Newfoundland*	48.5 N.	53.24 W.	127
Trinity Bay	*Queensland*	16.30 S.	145.28 E.	151
Trinity, dist.	*Newfoundland*	48.21 N.	53.25 W.	127
Trinity River	*Texas*	30.55 N.	95.20 W.	129-30
Trinkitat	*Nubia*	18.48 N.	37.42 E.	108
Tripaspur	*Madras*	13.8 N.	79.55 E.	93-94
Tripoli	*Asiatic Turkey*	34.30 N.	35.45 E.	81-82
Tripoli, state	*North Africa*	30.0 N.	15.0 E.	111-12
Tripolitza	*Greece*	37.30 N.	22.22 E.	65-66

		Lat.	Long.	Map
Tripunittara	*Cochin*	9.57 N.	76.23 E.	93-94
Tristan da Cunha Island	*S. Atlantic Ocean*	38.0 S.	12.0 W.	119-20
Triunfo	*Salvador*	13.16 N.	88.32 W.	135-36
Trivandrum	*Travancore*	8.29 N.	76.59 E.	93-94
Trobriand Island	*Brit. New Guinea*	8.30 S.	151.0 E.	151
Trogen	*Switzerland*	47.24 N.	9.27 E.	59-60
Trois Frères	*See* Cosmoledo Islands.			
Trois Pistoles	*Quebec*	48.9 N.	69.9 W.	125
Trois Rivières	*Quebec*	46.21 N.	72.29 W.	125
Troitzk	*Russia*	54.1 N.	61.41 E.	75-76
Trollhätta	*Sweden*	58.16 N.	12.12 E.	73-74
Trombay	*Bombay*	19.0 N.	73.4 E.	93-94
Trombetas River	*Brazil*	0.0	57.0 W.	141-42
Tromsö	*Norway*	69.50 N.	18.32 E.	73-74
Trondhjem	*Norway*	63.25 N.	10.23 E.	73-74
Trondhjem Fjord	*Norway*	63.40 N.	10.40 E.	73-74
Tronto River	*Italy*	42.54 N.	13.57 E.	67-68
Troödos	*Cyprus. See* Olympus.			
Troon	*Scotland*	55.33 N.	4.40 W.	41-42
Troppau	*Austria*	49.56 N.	17.55 E.	61-62
Trossachs	*Scotland*	56.13 N.	4.25 W.	41-42
Trostan, Mount	*Ireland*	55.2 N.	6.9 W.	43-44
Trotternish, dist.	*Skye Island*	57.30 N.	6.10 W.	35-36
Troup Head	*Scotland*	57.41 N.	2.17 W.	37-38
Trouvillo	*France*	49.20 N.	0.7 E.	49-50
Trowbridge	*England*	51.19 N.	2.12 W.	29-30
Troy	*New York*	42.43 N.	73.42 W.	133-34
Troy	*Turkey in Asia*	39.54 N.	26.20 E.	81-82
Troyes	*France*	48.18 N.	4.4 E.	49-50
Trujillo	*Spain*	39.28 N.	5.54 W.	71-72
Truk	*See* Hogolu Islands.			
Trunkey Creek	*New S. Wales*	33.45 S.	149.28 E.	150
Truro	*England*	50.16 N.	5.3 W.	33-34
Truro	*Nova Scotia*	45.21 N.	63.18 W	127
Truro	*South Australia*	34.27 S.	139.11 E.	152
Truskmore	*Ireland*	54.22 N.	8.21 W.	43-44
Truxillo	*Peru*	8.3 S.	79.0 W.	139-40
Truxillo	*Venezuela*	9.0 N.	70.30 W.	139-40
Truyère River	*France*	44.53 N.	2.40 E.	51-52
Tsana (Dembea) L.	*Abyssinia*	12.0 N.	37.25 E.	111-12
Tsanpo R.	*See* Brahmaputra.			
Tsaritsin	*Russia*	49.0 N.	44.30 E.	75-76
Tsarskoye-Selo	*Russia*	59.45 N.	30.23 E.	75-76
Tsau-chau	*China*	35.30 N.	115.30 E.	101-2
Tsien-tang-kiang	*China*	30.0 N.	120.0 E.	101-2
Tsi-nan	*China*	36.36 N.	117.2 E.	101-2
Tsing-chau	*China*	37.25 N.	118.35 E.	101-2
Tsin-ling-shan	*China*	34.0 N.	108.0 E.	101-2
Tsiribihina R.	*Madagascar*	19.47 S.	44.30 E.	113-14
Tsitsihar	*Manchuria*	47.28 N.	124.10 E.	99-100
Tsoaxaubmund	*Ger. S.-W. Africa*	22.40 S.	14.30 E.	117-18
Tsugaru Strait	*Japan*	41.38 N.	140.50 E.	103-4
Tsu-shima	*Japan*	34.0 N.	129.0 E.	103-4
Tsuwano	*Japan*	35.0 N.	132.0 E.	103-4
Tua River	*Portugal*	41.22 N.	7.17 W.	71-72
Tuam	*Ireland*	53.32 N.	8.51 W.	43-44
Tuamarina	*New Zealand*	41.23 S.	174.0 E.	153-54
Tuamotu	*See* Low Archipelago.			
Tubbrid	*Ireland*	54.33 N.	7.44 W.	43-44
Tübingen	*Würtemberg*	48.31 N.	9.3 E.	55-56
Tubuai Islands	*Oceania*	23.30 S.	149.30 W.	155-56
Tucacas	*Venezuela*	10.45 N.	68.28 W.	139-40
Tucson	*Arizona*	32.12 N.	110.51 W.	131-32
Tucuman	*Argentine Rep.*	26.50 S.	66.2 W.	143-44
Tudela	*Spain*	42.7 N.	1.39 W.	71-72
Tuena	*New S. Wales*	34.5 S.	149.25 E.	150
Tugela River	*Natal*	29.0 S.	31.13 E.	117-18
Tugurt	*Algeria*	33.13 N.	5.53 E.	107
Tuila	*Guatemala*	15.55 N.	89.37 W.	135-36
Tukang Bessi I.	*East Indies*	5.20 S.	124.10 E.	96
Tula	*Mexico*	20.0 N.	99.20 W.	135-36
Tula	*Russia*	54.11 N.	37.41 E.	75-76
Tulare Lake	*California*	36.0 N.	119.40 W.	131-32
Tulbagh	*Cape Colony*	33.7 S.	19.10 E.	117-18
Tulcan	*Ecuador*	0.33 N.	77.40 W.	139-40
Tuli	*South Rhodesia*	21.58 S.	29.15 E.	117-18
Tulla	*Ireland*	52.52 N.	8.45 W.	43-44
Tulla, Loch	*Scotland*	56.33 N.	4.48 W.	37-38
Tullamore	*Ireland*	53.17 N.	7.29 W.	43-44
Tulle	*France*	45.16 N.	1.46 E.	51-52
Tullow	*Ireland*	52.48 N.	6.46 W.	43-44
Tullycanna	*Ireland*	52.17 N.	6.40 W.	43-44
Tullyvin	*Ireland*	54.3 N.	7.8 W.	43-44
Tuloma River	*Russia*	68.30 N.	32.0 E.	75-76
Tulsipur	*Oudh*	27.32 N.	82.29 E.	91-92
Tulsk	*Ireland*	53.47 N.	8.15 W.	43-44
Tultcha	*Rumania*	45.12 N.	28.48 E.	63-64
Tumac-Humac Mts.	*Brazil, &c.*	2.40 N.	55.0 W.	141-42
Tumaco	*Colombia*	1.45 N.	78.45 W.	139-40
Tumba Lake	*Congo Free State.*	0.30 S.	18.10 E.	113-14
Tumborumba	*New S. Wales*	35.45 S.	148.0 E.	150
Tumbez	*Peru*	3.30 S.	80.15 W.	139-40
Tumby Bay	*South Australia*	34.23 S.	136.8 E.	152
Tumen River	*Korea*	42.37 N.	129.30 E.	103-4
Tumkur	*Mysore*	13.17 N.	77.8 E.	93-94
Tumlong	*Sikkim*	27.28 N.	88.40 E.	91-92
Tummel, L. & R.	*Scotland*	56.42 N.	3.55 W.	37-38
Tumsar	*Central Provinces*	20.15 N.	80.19 E.	91-92
Tumucamaque Mountains	*Dutch Guiana*	1.30 N.	55.0 W.	145-46
Tumut	*New S. Wales*	35.16 S.	148.14 E.	150
Tun	*Persia*	33.52 N.	57.27 E.	81-82
Tuna	*Bombay*	23.3 N.	70.10 E.	89-90
Tunbridge	*Tasmania*	42.10 S.	147.28 E.	153-54
Tunbridge Wells	*England*	51.8 N.	0.16 E.	27-28
Tundras, The	*Siberia*	70.0 N.	100.0 E.	85
Tung Hai (E. Sea)	*China, &c.*	30.0 N.	125.0 E.	101-2
Tungabhadra R.	*Haidarabad*	15.0 N.	76.0 E.	93-94
Tungamah	*Victoria*	36.5 S.	146.0 E.	149
Tungaragua Vol.	*Ecuador*	1.30 S.	78.15 W.	139-40
Tung-kiang (R.)	*China*	24.0 N.	115.20 E.	101-2
Tung-ting (L.)	*China*	29.0 N.	112.30 E.	101-2
Tunguska, Lr. R.	*Siberia*	64.0 N.	100.0 E.	85
Tunguska, Up. R.	*Siberia*	55.0 N.	103.30 E.	85
Tuni	*Madras*	17.21 N.	82.35 E.	93-94
Tunis, country	*North Africa*	35.0 N.	10.0 E.	107
Tunja	*Colombia*	5.35 N.	73.45 W.	139-40
Tunja River	*E. Rumelia*	42.0 N.	26.38 E.	63-64
Tunstall	*England*	53.3 N.	2.13 W.	25-26
Tura	*Assam*	25.29 N.	90.16 E.	91-92
Tura River	*Siberia*	57.10 N.	66.25 E.	85
Turaiyur	*Madras*	11.9 N.	78.38 E.	93-94
Turakina	*New Zealand*	40.2 S.	175.4 E.	153-54
Turfan	*E. Turkestan*	43.8 N.	89.10 E.	85
Turgai	*Asiatic Russia*	48.18 N.	62.0 E.	85
Turin	*Italy*	45.3 N.	7.41 E.	69-70
Turinsk	*W. Siberia*	58.12 N.	63.42 E.	85
Turkestan	*Asia*	44.0 N.	70.0 E.	77-78
Turkey, country	*Europe*	41.0 N.	24.0 E.	63-64
Turkmanshai	*Persia*	37.26 N.	47.21 E.	81-82
Turk's (Caicos) Is.	*West Indies*	21.26 N.	71.10 W.	135-36
Turloughmore	*Ireland*	53.23 N.	8.52 W.	43-44
Turnagain, Cape	*New Zealand*	40.22 S.	176.44 E.	153-54
Turnau	*Bohemia*	50.35 N.	15.8 E.	61-62
Turnberry Point	*Scotland*	55.20 N.	4.51 W.	39-40
Turnhout	*Belgium*	51.19 N.	4.57 E.	47
Turnu Severinu	*Rumania*	43.44 N.	24.52 E.	63-64
Turquell River	*Brit. E. Africa*	2.20 N.	35.30 E.	111-12
Turrialba Vol.	*Costa Rica*	10.7 N.	83.53 W.	135-36
Turriff	*Scotland*	57.32 N.	2.27 W.	37-38
Turtipur	*N.-W. Provinces*	26.9 N.	83.54 E.	91-92
Turton	*England*	53.38 N.	2.24 W.	25-26
Turukhansk	*Siberia*	66.0 N.	87.24 E.	85
Turumiquire, Mt.	*Venezuela*	10.0 N.	64.30 W.	139-40
Turuvekere	*Mysore*	13.10 N.	76.42 E.	93-94
Tuscaloosa	*Alabama*	33.7 N.	87.39 W.	129-30
Tuscany, div.	*Italy*	43.30 N.	11.0 E.	67-68
Tusculum, ruins	*Italy*	41.48 N.	12.44 E.	69-70
Tuscumbia	*Alabama*	34.41 N.	87.46 W.	129-30
Tuskar Rock	*Ireland*	52.12 N.	6.7 W.	43-44
Tutbury	*England*	52.52 N.	1.42 W.	25-26
Tuticorin	*Madras*	8.48 N.	78.11 E.	93-94
Tutoya	*Brazil*	2.48 S.	42.10 W.	141-42
Tuttlingen	*Würtemberg*	47.59 N.	8.49 E.	55-56
Tutuila Island	*Samoa*	12.12 S.	170.45 W.	155-56
Tuwaim	*Arabia*	25.30 N.	45.50 E.	81-82
Tuxford	*England*	53.14 N.	0.54 W.	25-26
Tuxpan	*Mexico*	21.3 N.	97.9 W.	135-36
Tver	*Russia*	56.50 N.	35.59 E.	75-76
Twante	*Burma*	16.42 N.	96.1 E.	95
Twat	*Sahara*	27.10 N.	0.0	109-10
Tweed River	*Scotland*	55.35 N.	3.24 W.	41-42
Tweedmouth	*England*	55.47 N.	2.0 W.	23-24
Twelve Pins, The	*Ireland*	53.31 N.	9.50 W.	43-44
Twenty-four Parganas, dist.	*Bengal*	22.10 N.	88.30 E.	91-92
Twickenham	*England*	51.27 N.	0.20 W.	27-28
Twillingate I.	*Newfoundland*	49.39 N.	54.46 W.	127
Two Mountains	*Quebec*	45.35 N.	74.10 W.	125
Two Wells	*South Australia*	34.37 S.	138.32 E.	152
Twofold Bay	*New S. Wales*	37.0 S.	149.57 E.	150
Tylden	*Victoria*	37.20 S.	144.28 E.	149
Tyldesley	*England*	53.31 N.	2.28 W.	25-26
Tynagh	*Ireland*	53.9 N.	8.53 W.	43-44
Tyndrum	*Scotland*	56.26 N.	4.42 W.	41-42
Tyne River	*England*	55.1 N.	1.26 W.	23-24
Tyne River	*Scotland*	55.58 N.	2.42 W.	41-42
Tyne River, N.	*England*	55.12 N.	2.30 W.	23-24
Tyne River, S.	*England*	54.46 N.	2.44 W.	23-24
Tynemouth	*England*	55.1 N.	1.26 W.	23-24
Tynwald Hill	*Isle of Man*	54.12 N.	4.38 W.	23-24
Tyre (Sur)	*Palestine*	33.17 N.	35.17 E.	84
Tyrnau	*Hungary*	48.22 N.	17.36 E.	61-62
Tyrol	*Austria*	47.0 N.	11.0 E.	61-62
Tyrone, co	*Ireland*	54.37 N.	7.15 W.	43-44
Tyrrellspass	*Ireland*	53.23 N.	7.20 W.	43-44
Tyrrhenian Sea	*Italy*	40.0 N.	12.0 E.	67-68
Uapes River	*Brazil*	0.50 N.	69.0 W.	139-40
Uaraca River	*Brazil*	1.0 N.	63.0 W.	139-40
Uatuma River	*Brazil*	1.0 S.	58.40 W.	139-40
Ubangi River	*Congo State*	1.0 N.	19.0 E.	113-14
Ubatuba	*Brazil*	23.24 S.	44.48 W.	141-42
Ubauro	*Sindh, Bombay*	28.11 N.	69.30 E.	89-90
Ubeda	*Spain*	37.1 N.	3.27 W.	71-72
Uberaba	*Brazil*	19.45 S.	47.45 W.	141-42
Ubsa Nor (L.)	*Mongolia*	50.0 N.	92.30 E.	99-100
Ucayali River	*Peru*	6.0 S.	75.0 W.	139-40
Uchh	*Bahawalpur*	29.13 N.	71.9 E.	89-90
Uchiza	*Peru*	8.15 S.	76.0 W.	139-40
Uckfield	*England*	50.58 N.	0.6 E.	27-28
Uda, River	*Siberia*	57.0 N.	99.0 E.	85
Udaipur	*Rajputana*	24.35 N.	73.43 E.	89-90
Udaiyarpalaiyam	*Madras*	11.11 N.	79.20 E.	93-94
Udamalpet	*Madras*	10.36 N.	77.17 E.	93-94
Udayagiri	*Madras*	14.52 N.	79.19 E.	93-94
Uddevalla	*Sweden*	58.21 N.	11.59 E.	73-74
Uddingston	*Scotland*	55.50 N.	4.5 W.	41-42
Udine	*Italy*	46.10 N.	12.50 E.	69-70
Udinsk, Nijni	*Siberia*	55.54 N.	99.18 E.	85
Udinsk, Verknoi	*Siberia*	51.57 N.	107.52 E.	85
Udipi	*Madras*	13.21 N.	74.47 E.	93-94
Udny	*Scotland*	57.20 N.	2.13 W.	37-38
Udong	*Cambodia*	11.48 N.	104.42 E.	95
Ueberlingen	*Baden*	47.45 N.	9.12 E.	55-56
Uelzen	*Prussia*	53.0 N.	10.31 E.	55-56
Ufa	*Russia*	54.46 N.	56.8 E.	75-76
Ufa River	*Russia*	55.30 N.	56.30 E.	75-76
Uffculme	*England*	50.54 N.	3.19 W.	33-34
Uganda	*Brit. E. Africa*	1.0 N.	32.30 E.	113-14
Ugi Island	*Solomon Islands*	10.20 S.	161.30 E.	145-46
Ugie River	*Scotland*	57.35 N.	2.5 W.	37-38
Uglich	*Russia*	57.33 N.	38.23 E.	75-76
Ugogo	*Ger. E. Africa*	6.38 S.	34.30 E.	115-16
Uig	*Scotland*	57.36 N.	6.21 W.	35-36
Uintah Mts.	*Utah*	40.50 N.	110.20 W.	131-32
Uist, North, I.	*Scotland*	57.35 N.	7.20 W.	35-36
Uist, South, I.	*Scotland*	57.15 N.	7.20 W.	35-36
Uitenhage	*Cape Colony*	33.46 S.	25.27 E.	117-18
Ujhani	*N.-W. Provinces*	28.0 N.	79.2 E.	89-90
Ujiji	*Ger. E. Africa*	4.30 S.	30.0 E.	115-16
Ujjain	*Central India*	23.11 N.	75.52 E.	89-90
Ukamba	*Brit. E. Africa*	2.0 S.	38.0 E.	115-16
Ukami, dist.	*Ger. E. Africa*	7.0 S.	38.0 E.	115-16
Ukerewe Island	*Victoria Nyanza*	2.0 S.	34.0 E.	115-16
Ukraino	*Russia*	49.40 N.	30.20 E.	75-76
Ulanga River	*Ger. E. Africa*	8.15 S.	36.45 E.	115-16
Ulbster	*Scotland*	58.23 N.	3.10 W.	37-38
Ulcåborg	*Finland*	64.57 N.	25.42 E.	75-76
Uliassutai	*Mongolia*	47.46 N.	96.44 E.	99-100
Ulla River	*Spain*	42.46 N.	8.25 W.	71-72
Ulladulla	*New S. Wales*	35.18 S.	150.30 E.	150
Ullapool	*Scotland*	57.54 N.	5.8 W.	35-36
Ullswater	*England*	54.33 N.	2.52 W.	23-24
Ulm	*Würtemberg*	48.24 N.	9.59 E.	55-56
Ulmarra	*New S. Wales*	29.40 S.	153.2 E.	150
Ulster Canal	*Ireland*	54.10 N.	7.20 W.	43-44
Ulster, prov.	*Ireland*	54.40 N.	7.20 W.	43-44
Ulu Kem River	*Asiatic Russia*	51.3 N.	93.0 E.	85
Ulubaria	*Bengal*	22.28 N.	88.9 E.	91-92
Ulundi	*Zululand*	26.30 S.	31.30 E.	117-18
Ulva Island	*Scotland*	56.30 N.	6.17 W.	39-40
Ulverston	*England*	54.12 N.	3.5 W.	23-24
Ulverstone	*Tasmania*	41.12 S.	146.8 E.	153-54
Ulvik	*Norway*	60.37 N.	6.55 E.	73-74
Ulyungur River	*See* Irtish.			
Uman	*Russia*	48.43 N.	30.20 E.	75-76
Umanak Fjord	*Greenland*	71.0 N.	52.0 W.	123-24
Umarkher	*Berar*	19.36 N.	77.45 E.	93-94
Umarkot	*Bombay*	25.21 N.	69.46 E.	89-90
Umarpur	*Bengal*	25.2 N.	86.57 E.	91-92
Umballa (Ambala)	*Punjab*	30.21 N.	76.52 E.	89-90
Umbargaon	*Bombay*	20.14 N.	72.48 E.	89-90
Umbria, div.	*Italy*	42.50 N.	12.30 E.	69-70
Umea	*Sweden*	63.49 N.	20.9 E.	73-74
Umea Elf (R.)	*Sweden*	64.20 N.	19.10 E.	73-74
Umea Vattnet	*Sweden*	66.2 N.	15.0 E.	73-74
Umkomanzi R.	*Natal*	30.0 S.	30.12 E.	117-18
Umm Delpha (Es Shayib)	*Egypt*	27.0 N.	33.43 E.	108
Umm Keis	*Palestine*	32.37 N.	35.43 E.	83
Umniati River	*South Rhodesia*	18.40 S.	30.0 E.	115-16
Umrawutty (Amraoti)	*Berar*	20.56 N.	77.47 E.	89-90
Umrer	*Central Provinces*	20.18 N.	79.21 E.	93-94
Umreth	*Bombay*	24.41 N.	73.11 E.	89-90
Umri	*Gwalior*	24.45 N.	77.21 E.	89-90
Umritsar (Amritsar)	*Punjab*	31.37 N.	74.55 E.	89-90
Umtali	*South Rhodesia*	18.54 S.	32.36 E.	115-16
Umvolosi River	*Zululand*	28.26 S.	32.26 E.	117-18
Una	*Punjab*	31.32 N.	76.18 E.	89-90
Una-Delwara	*Bombay*	20.49 N.	71.5 E.	89-90
Una River	*Bosnia*	44.58 N.	16.0 E.	61-62
Unalashka Island	*Aleutian Is.*	53.30 N.	166.55 W.	121-22
Unanderra	*New S. Wales*	34.17 S.	150.59 E.	150
Unao	*Oudh*	26.32 N.	80.32 E.	91-92
Unare River	*Venezuela*	9.30 N.	65.20 W.	139-40
Unatz River	*Bosnia*	44.20 N.	16.30 E.	61-62
Undercliff	*Isle of Wight*	50.36 N.	1.15 W.	29-30
Ung River	*Hungary*	48.36 N.	22.14 E.	61-62
Ungava and Bay	*Labrador Penin.*	59.30 N.	67.30 W.	123-24
Ungvar	*Hungary*	48.34 N.	22.30 E.	61-62
Union Islands	*Pacific Ocean*	8.0 S.	170.0 W.	155-56
Unja	*Baroda*	23.48 N.	72.27 E.	89-90
Unkofsky Bay	*Korea*	35.10 N.	129.20 E.	103-4
Unna	*Prussia*	51.32 N.	7.41 E.	55-56
Unst Island	*Scotland*	60.45 N.	0.53 W.	37-38
Unstrut River	*Prussia*	51.6 N.	11.40 E.	55-56
Unter See	*Lake Constance*	47.43 N.	9.1 E.	59-60
Unterseen	*Switzerland*	46.42 N.	7.51 E.	59-60
Unterwalden	*Switzerland*	46.50 N.	8.16 E.	59-60
Unyamwezi	*Ger. E. Africa*	4.0 S.	32.30 E.	115-16
Unyanyembe	*Ger. E. Africa*	5.0 S.	33.0 E.	115-16
Unyoro	*Brit. E. Africa*	1.0 N.	31.0 E.	115-16
Uomatako River	*Ger. S.-W. Africa*	20.0 S.	18.15 E.	117-18
Upernivik	*Greenland*	72.46 N.	56.2 W.	123-24
Uphall	*Scotland*	55.57 N.	3.31 W.	41-42
Upholland	*England*	53.32 N.	2.44 W.	25-26
Upington	*Bechuanaland*	28.24 S.	21.17 E.	117-18
Upleta	*Bombay*	21.44 N.	70.20 E.	89-90
Upminster	*England*	51.33 N.	0.15 E.	27-28
Upolu Island	*Samoa*	13.50 S.	171.35 W.	155-56
Uppingham	*England*	52.36 N.	0.43 W.	25-26
Upsala	*Sweden*	59.51 N.	17.38 E.	73-74
Upstart, Cape	*Queensland*	19.44 S.	147.48 E.	151
Upton-on-Severn	*England*	52.3 N.	2.14 W.	29-30
Urabá, Gulf of	*See* Darien.			
Urai	*N.-W. Provinces*	25.59 N.	79.29 E.	91-92
Uraidla	*South Australia*	34.50 S.	138.30 E.	152
Ural Mountains	*Russia*	60.0 N.	57.0 E.	75-76
Ural River	*Russia*	47.0 N.	52.0 E.	75-76
Uralla	*New S. Wales*	30.40 S.	151.31 E.	150
Uralsk	*Russia*	51.12 N.	51.24 E.	75-76
Uran	*Bombay*	18.53 N.	72.59 E.	93-94
Urana	*New S. Wales*	35.20 S.	146.18 E.	150
Urandangie	*Queensland*	21.35 S.	138.24 E.	151
Uravakonda	*Madras*	14.58 N.	77.18 E.	93-94
Urbana	*Ohio*	40.5 N.	83.42 W.	133-34
Urbino	*Italy*	43.43 N.	12.38 E.	69-70
Urchha	*Bundelkhand*	25.21 N.	78.42 E.	91-92
Ure River	*England*	54.8 N.	1.30 W.	25-26
Ures	*Mexico*	29.48 N.	110.12 W.	135-36
Urfa	*Asiatic Turkey*	37.11 N.	38.55 E.	81-82
Urga	*Mongolia*	47.58 N.	106.40 E.	99-100
Urgel	*Spain*	42.19 N.	1.30 E.	71-72
Uri, canton	*Switzerland*	46.45 N.	8.35 E.	59-60
Urlingford	*Ireland*	52.43 N.	7.34 W.	43-44
Urmia	*See* Urumiyah.			
Urr Water	*Scotland*	55.0 N.	3.56 W.	41-42
Urua	*Congo State*	7.30 S.	26.0 E.	115-16
Urubamba River	*Peru*	13.0 S.	72.0 W.	139-40
Urubu	*Brazil*	12.59 S.	43.55 W.	141-42
Uruguay, Rep.	*South America*	33.0 S.	55.0 W.	143-44
Uruguay River	*Brazil*	27.40 S.	53.28 W.	143-44
Uruguayana	*Brazil*	29.38 S.	56.59 W.	143-44
Urumiyah Lake	*Persia*	37.40 N.	45.30 E.	81-82
Urumtsi	*China*	43.27 N.	88.28 E.	99-100
Urun	*Bombay*	17.2 N.	74.25 E.	93-94

		Lat.	Long.	Map
Urundi	*Ger. E. Africa*	3.20 S.	30.0 E.	115-16
Urungu River	*See* Irtish.			
Urup Island	*Japan*	45.20 N.	150.0 E.	99-100
Ury Water	*Scotland*	57.24 N.	2.40 W.	37-38
Usa River	*Russia*	66.10 N.	60.0 E.	75-76
Usagara	*Ger. E. Africa*	7.0 S.	37.35 E.	115-16
Usambara	*Ger. E. Africa*	5.0 S.	38.30 E.	115-16
Usaramo	*Ger. E. Africa*	7.30 S.	39.0 E.	115-16
Usedom Island	*Prussia*	54.0 N.	14.0 E.	55-56
Usen, River	*Russia*	50.0 N.	49.0 E.	75-76
Ushant Island	*France*	48.28 S.	5.3 W.	49-50
Ushaw	*England*	54.48 N.	1.40 W.	23-24
Ushitze	*Servia*	43.47 N.	19.46 E.	63-64
Usk	*England*	51.42 N.	2.55 W.	31-32
Usk River	*Wales*	51.39 N.	2.54 W.	31-32
Uska	*N.-W. Provinces*	27.14 N.	83.12 E.	91-92
Uskub	*Turkey*	42.1 N.	21.45 E.	63-64
Usoga	*Uganda*	0.40 N.	33.45 E.	115-16
Uspallata Pass	*Chile*	32.40 S.	70.0 W.	143-44
Ussel	*France*	45.37 N.	2.16 E.	51-52
Ussuri River	*Manchuria, &c.*	46.30 N.	134.30 E.	99-100
Ust Urt Plateau	*Asiatic Russia*	45.0 N.	56.0 E.	86
Uster	*Switzerland*	47.21 N.	8.42 E.	59-60
Ustica Island	*Italy*	38.44 N.	13.12 E.	67-68
Usukuma	*Ger. E. Africa*	3.0 S.	34.0 E.	115-16
Usumacinta R.	*Mexico*	18.0 N.	92.0 W.	135-36
Usur	*Madras*	12.44 N.	77.52 E.	93-94
Utah Lake	*Utah*	40.10 N.	112.0 W.	131-32
Utah, state	*United States*	39.0 N.	112.0 W.	131-32
Utakamand	*Madras*	11.24 N.	76.44 E.	93-94
Utica	*New York*	43.5 N.	75.16 W.	129-30
Utila Island	*Honduras*	16.8 N.	86.53 W.	135-36
Utraula	*Oudh*	27.19 N.	82.28 E.	91-92
Utrecht	*Holland*	52.5 N.	5.7 E.	47
Utrecht	*Transvaal*	27.30 S.	30.26 E.	117-18
Utrera	*Spain*	37.10 N.	5.49 W.	71-72
Uttarpara	*Bengal*	22.41 N.	88.23 E.	91-92
Uttoxeter	*England*	52.54 N.	1.52 W.	25-26
Uvea Island	*Loyalty Islands*	20.22 S.	166.40 E.	145-46
Uxbridge	*England*	51.34 N.	0.26 W.	27-28
Uxmal, ruins	*Mexico*	20.12 N.	90.2 W.	135-36
Uz-bel Pass	*Pamir*	38.37 N.	73.58 E.	89-90
Vaal River	*Transvaal, &c.*	26.30 S.	24.30 E.	117-18
Vacz	*See* Waitzen.			
Vadsö	*Norway*	70.4 N.	29.47 E.	73-74
Vaduz	*Liechtenstein*	47.8 N.	9.32 E.	61-62
Værö	*Norway*	67.42 N.	12.45 E.	73-74
Vaga River	*Russia*	62.0 N.	43.0 E.	75-76
Vaigai River	*Madras*	10.8 N.	77.50 E.	93-94
Vaigatz Island	*Russia*	70.0 N.	60.0 E.	75-76
Vaigatz, Str. of	*Russia*	69.45 N.	61.6 E.	75-76
Val Sugana	*Austria*	46.1 N.	11.35 E.	61-62
Val Tellina	*Switzerland*	46.12 N.	10.0 E.	59-60
Valaam Island	*Finland*	61.14 N.	31.40 E.	75-76
Valais, canton	*Switzerland*	46.15 N.	7.40 E.	59-60
Valdai Hills	*Russia*	57.30 N.	32.50 E.	75-76
Valdepeñas	*Spain*	38.50 N.	3.27 W.	71-72
Valders River	*Norway*	60.50 N.	9.20 E.	73-74
Valdes Peninsula	*Argentine Rep.*	42.30 S.	64.0 W.	143-44
Valdezia	*Transvaal*	23.12 S.	30.30 E.	117-18
Valdivia	*Chile*	39.46 S.	73.12 W.	143-44
Valençado Minho	*Portugal*	41.8 N.	8.24 W.	71-72
Valence	*France*	44.56 N.	4.53 E.	51-52
Valencia	*Spain*	39.29 N.	0.24 W.	71-72
Valencia	*Spain*	42.17 N.	5.36 W.	71-72
Valencia	*Venezuela*	10.9 N.	68.12 W.	139-40
Valencia, Gulf of	*Spain*	39.30 N.	1.0 E.	71-72
Valencia, Lake	*Venezuela*	10.10 N.	67.50 W.	139-40
Valencia, prov.	*Spain*	39.20 N.	1.0 W.	71-72
Valencionnes	*France*	50.22 N.	3.30 E.	49-50
Valentia Harb.	*Ireland*	51.56 N.	10.24 W.	43-44
Valentia Island	*Ireland*	51.54 N.	10.25 W.	43-44
Valentino	*Nebraska*	42.54 N.	100.30 W.	131-32
Valenza	*Italy*	45.1 N.	8.38 E.	69-70
Valera	*Venezuela*	9.4 N.	70.28 W.	139-40
Valetta	*Malta*	35.54 N.	14.31 E.	79-80
Valguarnera	*Sicily*	37.28 N.	14.25 E.	67-68
Valira River	*Andorra, &c.*	42.20 N.	1.30 E.	71-72
Valladolid	*Mexico*	20.37 N.	88.18 W.	135-36
Valladolid	*Spain*	41.36 N.	4.43 W.	71-72
Vallejo	*California*	38.20 N.	122.20 W.	131-32
Valley City	*North Dakota*	46.53 N.	97.50 W.	129-30
Valleyfield	*Quebec*	45.30 N.	74.20 W.	125
Vallombrosa	*Italy*	43.44 N.	11.33 E.	69-70
Valls	*Spain*	41.16 N.	1.8 E.	71-72
Vallur	*Madras*	16.21 N.	80.49 E.	93-94
Valmy	*France*	49.6 N.	4.45 E.	49-50
Valona	*Turkey*	40.29 N.	19.26 E.	63-64
Valparaiso	*Chile*	33.6 S.	71.40 W.	143-44
Valparaiso	*Indiana*	41.26 N.	86.59 W.	133-34
Valtellina	*Switzerland*	46.12 N.	10.0 E.	59-60
Valtos	*Skye*	57.38 N.	6.10 W.	35-36
Van Buren	*Arkansas*	35.29 N.	94.21 W.	129-30
Van Diemen, C.	*N. Territory, S. Australia*	11.18 S.	130.12 E.	147-48
Van Diemen G.	*N. Territory, S. Australia*	12.0 S.	132.0 E.	147-48
Van Diemen R.	*Queensland*	17.0 S.	141.6 E.	151
Van Diemen Str.	*Japan*	30.50 N.	130.30 E.	103-4
Van, Lake	*Asiatic Turkey*	38.40 N.	43.0 E.	81-82
Van (Mt.)	*Wales*	51.50 N.	3.48 W.	31-32
Van Reenen Pass	*Natal*	28.30 S.	29.25 E.	117-18
Van Rees Mts	*Dutch N. Guinea*	2.5 S.	137.30 E.	145-46
Van Wert	*Ohio*	40.52 N.	84.38 W.	133-34
Vanarasi	*Mysore*	13.15 N.	78.12 E.	93-94
Vancouver	*British Columbia*	49.30 N.	123.0 W.	128
Vancouver	*Washington*	45.39 N.	122.31 W.	131-32
Vancouver I.	*British Columbia*	50.0 N.	126.0 W.	128
Vandalia	*Illinois*	38.57 N.	89.6 W.	133-34
Vanikoro Island	*Santa Cruz Is.*	11.40 S.	166.57 E.	145-46
Vaniyambadi	*Madras*	12.41 N.	78.39 E.	93-94
Vannes	*France*	47.41 N.	2.45 W.	49-50
Vanua Levu I.	*Fiji Islands*	16.30 S.	179.15 E.	153-54
Var, dep.	*France*	43.25 N.	6.20 E.	51-52
Varallo	*Italy*	45.49 N.	8.17 E.	69-70
Varanger Fjord	*Norway*	70.0 N.	30.0 E.	73-74
Varasdin	*Hungary*	46.18 N.	16.20 E.	61-62
Varberg	*Sweden*	57.5 N.	12.14 E.	73-74
Vardar River	*Turkey*	41.0 N.	22.38 E.	63-64
Vardö	*Norway*	70.22 N.	31.7 E.	73-74
Varel	*Germany*	53.24 N.	8.9 E.	55-56
Varela, Cape	*Anam*	12.39 N.	109.19 E.	95
Varennes	*France*	49.13 N.	5.1 E.	49-50
Vares, Cape	*Spain*	43.47 N.	7.43 W.	71-72
Varese	*Italy*	45.49 N.	8.50 E.	69-70
Varinas	*Venezuela*	8.6 N.	70.0 W.	139-40
Varna	*Bulgaria*	43.13 N.	27.54 E.	63-64
Vasa	*Finland*	63.10 N.	21.45 E.	75-76
Vasarhely, Hodmezö	*Hungary*	46.24 N.	20.24 E.	61-62
Vassilkov	*Russia*	50.13 N.	30.22 E.	75-76
Vassy	*France*	48.30 N.	4.57 E.	49-50
Vasto	*Italy*	42.7 N.	14.45 E.	67-68
Vaternish Point	*Scotland*	57.37 N.	6.9 W.	35-36
Vatersay Island	*Scotland*	56.56 N.	7.34 W.	35-36
Vatomandry	*Madagascar*	19.17 S.	58.59 E.	113-14
Vatna Jökul	*Iceland*	64.15 N.	17.0 W.	13-14
Vaucluse, dep	*France*	44.0 N.	5.10 E.	51-52
Vaud, canton	*Switzerland*	46.35 N.	6.30 E.	59-60
Vaudreuil	*Quebec*	45.26 N.	74.7 W.	125
Vaughan	*Victoria*	37.9 S.	144.18 E.	149
Vaxholm	*Sweden*	59.26 N.	18.22 E.	73-74
Vechta	*Germany*	52.44 N.	8.16 E.	55-56
Vechte River	*Netherlands*	52.30 N.	6.30 E.	47
Vedaranyam	*Madras*	10.23 N.	79.54 E.	93-94
Vefsen Elf (R.)	*Norway*	65.55 N.	13.10 E.	73-34
Vega, La	*Granada, Spain*	37.5 N.	3.50 W.	71-72
Vega Real	*Haïti*	19.13 N.	70.21 W.	135-36
Vegen Island	*Norway*	65.42 N.	11.55 E.	73-74
Veglia Island	*Austria*	45.5 N.	14.35 E.	61-62
Veile	*Denmark*	55.42 N.	9.31 E.	48
Veldes	*Austria*	46.37 N.	14.3 E.	61-62
Velebit Mts	*Croatia*	44.30 N.	15.35 E.	61-62
Velez-Malaga	*Spain*	36.46 N.	4.10 W.	71-72
Velikaia River	*Russia*	57.38 N.	28.8 E.	75-76
Veliki Ustyug	*Russia*	60.58 N.	46.0 E.	75-76
Velikiye-Luki	*Russia*	56.20 N.	30.40 E.	75-76
Velletri	*Italy*	41.41 N.	12.47 E.	69-70
Vellore	*Madras*	12.55 N.	79.10 E.	93-94
Velsk	*Russia*	61.0 N.	41.57 E.	75-76
Velukhi, Mount	*Greece*	38.58 N.	21.50 E.	65-66
Veluwe, dist	*Netherlands*	52.18 N.	5.40 E.	47
Vendée, dep	*France*	46.40 N.	1.20 W.	49-50
Vendôme	*France*	47.47 N.	1.1 E.	49-50
Vener, Lake	*Sweden*	59.0 N.	13.0 E.	73-74
Venersborg	*Sweden*	58.20 N.	12.19 E.	73-74
Venetia, div.	*Italy*	45.50 N.	12.0 E.	67-68
Venezuela, G. of	*Venezuela*	11.30 N.	71.20 W.	139-40
Venezuela, Rep.	*South America*	7.0 N.	65.0 W.	139-40
Vengurla	*Bombay*	15.51 N.	73.40 E.	93-94
Venice	*Italy*	45.26 N.	12.18 E.	69-70
Venice, Gulf of	*Italy*	45.15 N.	13.0 E.	69-70
Venlo	*Netherlands*	51.23 N.	6.11 E.	47
Vennachar, Loch	*Scotland*	56.12 N.	4.18 W.	41-42
Venosa	*Italy*	40.58 N.	15.49 E.	67-68
Ventimiglia	*Italy*	43.48 N.	7.34 E.	69-70
Ventnor	*Isle of Wight*	50.36 N.	1.10 W.	29-30
Ventoux, Mount	*France*	44.15 N.	5.20 E.	51-52
Ventry & Harb.	*Ireland*	52.8 N.	10.20 W.	43-44
Ventuari River	*Venezuela*	5.0 N.	66.0 W.	139-40
Venus, Point	*Tahiti*	17.30 S.	149.29 W.	155-56
Vera	*Spain*	37.15 N.	1.55 W.	71-72
Vera Cruz	*Mexico*	19.11 N.	96.8 W.	135-36
Veragua Cordillera	*Colombia*	8.50 N.	82.0 W.	139-40
Verawal	*Bombay*	20.53 N.	72.26 E.	89-90
Verbas River	*Bosnia*	44.50 N.	17.15 E.	61-62
Vercelli	*Italy*	45.20 N.	8.26 E.	69-70
Verchères	*Quebec*	45.47 N.	73.19 W.	125
Verde, Cape	*West Africa*	14.45 N.	17.32 W.	109-10
Verde, Rio	*Paraguay*	23.10 S.	58.12 W.	143-44
Verden	*Germany*	52.56 N.	9.12 E.	55-56
Verdon River	*France*	43.46 N.	6.0 E.	51-52
Verdun	*France*	49.10 N.	5.22 E.	49-50
Vere (Veere)	*Netherlands*	51.32 N.	3.41 E.	47
Vereczke Pass	*Hungary*	48.50 N.	23.20 E.	61-62
Veresdale	*Queensland*	27.55 S.	153.0 E.	151
Verkhoturie	*Russia*	58.52 N.	61.11 E.	75-76
Verkhoyansk	*Siberia*	67.30 N.	134.0 E.	85
Verkhoyansk Mts.	*Siberia*	64.0 N.	136.0 E.	85
Vermandois, dist.	*France*	49.51 N.	3.8 E.	49-50
Vermejo, Rio	*Argentine Rep*	25.0 S.	61.0 W.	143-44
Vermillion Lake	*Minnesota*	47.55 N.	92.30 W.	129-30
Vermont, state	*United States*	44.0 N.	72.30 W.	133-34
Verner's Bridge	*Ireland*	54.30 N.	6.42 W.	43-44
Vernon	*Connecticut*	41.49 N.	72.29 W.	133-34
Vernon	*France*	49.6 N.	1.27 E.	49-50
Verona	*Italy*	45.26 N.	11.0 E.	69-70
Versailles	*France*	48.47 N.	2.7 E.	49-50
Verseez	*Hungary*	45.8 N.	21.17 E.	61-62
Verte, Isle	*Quebec*	48.0 N.	69.30 W.	125
Verulam	*Natal*	29.37 S.	31.20 E.	117-18
Verviers	*Belgium*	50.37 N.	5.52 E.	47
Vervins	*France*	49.49 N.	3.54 E.	49-50
Veryan and Bay	*England*	50.13 N.	4.55 W.	33-34
Vesoul	*France*	47.37 N.	6.9 E.	49-50
Vestenfjeldske	*Norway*	61.0 N.	6.0 E.	73-74
Vesteraalen, N. part of Lofoden Islands, *q.v.*				
Vesteras	*Sweden*	59.36 N.	16.32 E.	73-74
Vestervik	*Sweden*	57.45 N.	16.39 E.	73-74
Vestfjord	*Norway*	67.0 N.	13.30 E.	73-74
Vesuvius, Mount	*Italy*	40.47 N.	14.26 E.	67-68
Veszprim	*Hungary*	47.6 N.	17.55 E.	61-62
Vetluga	*Russia*	57.46 N.	45.50 E.	75-76
Vetluga River	*Russia*	57.0 N.	45.0 E.	75-76
Vetter, L.	*Sweden*	58.20 N.	15.30 E.	73-74
Vettore, Monto	*Italy*	42.51 N.	13.15 E.	69-70
Vevey	*Switzerland*	46.28 N.	6.51 E.	59-60
Vexiö	*Sweden*	56.50 N.	14.52 E.	73-74
Vézelay	*France*	47.28 N.	3.43 E.	49-50
Vezère River	*France*	44.57 N.	1.4 E.	51-52
Via Mala	*Switzerland*	46.40 N.	9.27 E.	59-60
Viana	*Brazil*	2.57 S.	44.30 W.	141-42
Vianna	*Portugal*	41.41 N.	8.43 W.	71-72
Viareggio	*Italy*	43.52 N.	10.14 E.	69-70
Viasma	*Russia*	55.30 N.	34.30 E.	75-76
Viatka	*Russia*	58.17 N.	49.57 E.	75-76
Viatka River	*Russia*	57.0 N.	50.0 E.	75-76
Viaur River	*France*	44.9 N.	2.30 E.	51-52
Viborg	*Denmark*	56.27 N.	9.25 E.	48
Viborg	*Finland*	60.47 N.	28.43 E.	75-76
Vicenza	*Italy*	45.32 N.	11.32 E.	69-70
Vich	*Spain*	41.55 N.	2.11 E.	71-72
Vichada River	*Colombia*	4.52 N.	70.0 W.	139-40
Vichegda River	*Russia*	61.30 N.	48.0 E.	75-76
Vichy	*France*	46.7 N.	3.25 E.	51-52
Vicksburg	*Mississippi*	32.22 N.	90.47 W.	129-30
Victoria	*Brazil*	20.15 S.	40.15 W.	141-42
Victoria	*British Columbia*	49.30 N.	123.0 W.	128
Victoria	*Hong Kong*	22.16 N.	114.9 E.	101-2
Victoria	*Kamerun*	4.1 N.	9.14 E.	109-10
Victoria	*Mexico*	23.57 N.	99.25 W.	135-36
Victoria	*South Rhodesia*	20.1 S.	30.52 E.	115-16
Victoria	*Texas*	28.50 N.	96.59 W.	129-30
Victoria	*W. Australia*	28.0 S.	116.0 E.	147-48
Victoria Bridge	*Ireland*	54.45 N.	7.27 W.	43-44
Victoria Falls	*Zambesi River*	17.59 S.	25.51 E.	115-16
Victoria Lake	*Newfoundland*	40.25 N.	63.30 W.	127
Victoria, Lake	*Pamir*	37.28 N.	73.45 E.	89-90
Victoria Land	*Antarctica*	75.0 S.	160.0 E.	12
Victoria Land	*Franklin, Canada*	69.45 N.	107.0 W.	123-24
Victoria, Mount	*Brit. N. Guinea.*	9.5 S.	148.0 E.	151
Victoria, Mount	*Tasmania*	41.21 S.	147.52 E.	153-54
Victoria Nyanza	*Central Africa*	1.0 S.	34.0 E.	115-16
Victoria Plains	*W. Australia*	30.45 S.	116.30 E.	147-48
Victoria Point	*Burma*	9.59 N.	98.32 E.	95
Victoria Range	*Victoria*	37.20 S.	142.18 E.	149
Victoria Range	*W. Australia*	28.0 S.	115.0 E.	147-48
Victoria River	*N. Territory, S. Australia*	15.30 S.	130.0 E.	147-48
Victoria River	*Queensland*	25.0 S.	144.0 E.	151
Victoria Strait	*Franklin, Canada*	69.0 N.	101.0 W.	123-24
Victoria West	*Cape Colony*	31.25 S.	23.33 E.	117-18
Vidago	*Portugal*	41.40 N.	7.35 W.	71-72
Vid, River	*Bulgaria*	43.34 N.	24.37 E.	63-64
Vidden	*Norway*	60.9 N.	8.20 E.	73-74
Viddin	*Bulgaria*	43.59 N.	22.52 E.	63-64
Viedma, Lake	*Argentine Rep.*	49.0 S.	73.0 W.	143-44
Vienna	*Austria*	48.12 N.	16.23 E.	61-62
Vienne	*France*	45.31 N.	4.52 E.	51-52
Vienne, dep.	*France*	46.30 N.	0.30 E.	49-50
Vienne, River	*France*	46.10 N.	0.40 E.	51-52
Vieque (Crab) I.	*Puerto Rico*	18.10 N.	65.25 W.	135-36
Viersen	*Prussia*	51.17 N.	6.24 E.	55-56
Vierzon	*France*	47.13 N.	2.3 E.	49-50
Vigan, Le	*France*	43.59 N.	3.37 E.	51-52
Vigevano	*Italy*	45.18 N.	8.52 E.	69-70
Vigo	*Spain*	42.12 N.	8.43 W.	71-72
Vigo Bay	*Spain*	42.14 N.	8.44 W.	71-72
Vigten Island	*Norway*	64.55 N.	11.0 E.	73-74
Vijayanagar	*Madras*	15.20 N.	76.30 E.	93-94
Vilagos	*Hungary*	46.17 N.	21.35 E.	61-62
Vilaine River	*France*	47.40 N.	1.56 W.	49-50
Vilcamayu Valley	*Peru*	14.45 S.	71.45 W.	139-40
Vilcañoto Peak	*Peru*	14.15 N.	70.50 W.	139-40
Vilkomir	*Russia*	55.16 N.	24.48 E.	75-76
Villa Bella	*Brazil*	15.6 S.	60.0 W.	139-40
Villa Bella	*Brazil*	2.58 S.	56.50 W.	141-42
Villa Boa, former name of Goyaz, *q.v.*				
Villa Clara	*Cuba*	22.24 N.	80.2 W.	135-36
Villa del Pilar	*Paraguay*	26.44 S.	58.15 W.	143-44
Villa Maria	*Argentine Rep*	32.12 S.	63.10 W.	143-44
Villa Maria	*Brazil*	16.10 S.	57.23 W.	141-42
Villa Mercedes	*Argentine Rep*	33.40 S.	65.2 W.	143-44
Villa Nioac	*Brazil*	21.10 S.	55.40 W.	141-42
Villa Nova de Gaia	*Portugal*	41.5 N.	8.34 W.	71-72
Villa Nova de Portimão	*Portugal*	37.11 N.	8.29 W.	71-72
Villa Real	*Portugal*	41.23 N.	7.39 W.	71-72
Villa Real	*Spain*	39.55 N.	0.7 W.	71-72
Villa Real de Santo Antonio	*Portugal*	37.9 N.	7.19 W.	71-72
Villa Rica	*Paraguay*	25.48 S.	56.33 W.	143-44
Villa Velha do Rodão	*Portugal*	39.38 N.	7.42 W.	71-72
Villach	*Austria*	46.37 N.	13.50 E.	61-62
Villafranca	*Italy*	45.22 N.	10.50 E.	69-70
Villanueva del Grao	*Spain*	39.30 N.	0.18 E.	71-72
Villarica Vol	*Chile*	39.16 S.	71.55 W.	143-44
Villaviciosa	*Spain*	43.34 N.	5.24 W.	71-72
Villefranche	*Aveyron, France*	44.21 N.	2.2 E.	51-52
Villefranche	*France*	45.59 N.	4.43 E.	51-52
Villena	*Spain*	38.36 N.	0.48 W.	71-72
Villeneuve	*France*	44.26 N.	0.42 E.	51-52
Villeneuve	*Switzerland*	46.23 N.	6.55 E.	59-60
Vilna	*Russia*	54.41 N.	25.17 E.	75-76
Vilyui River	*Siberia*	63.50 N.	110.0 E.	85
Vimiero	*Portugal*	39.10 N.	9.20 W.	71-72
Vinaroz	*Spain*	40.29 N.	0.28 E.	71-72
Vincennes	*France*	48.49 N.	2.25 E.	49-50
Vincennes	*Indiana*	38.41 N.	87.34 W.	133-34
Vinchiaturo Pass	*Italy*	41.30 N.	12.15 E.	69-70
Vindava	*See* Windau.			
Vindel Elf	*Sweden*	64.58 N.	19.0 E.	73-74
Vindhya Mts	*Central India*	23.0 N.	76.0 E.	89-90
Vinegar Hill	*Ireland*	52.29 N.	6.30 W.	43-44
Vinh	*Annam*	18.44 N.	105.42 E.	95
Vinh-long	*Cochin China*	10.12 N.	106.0 E.	95
Vinnitsa	*Russia*	49.12 N.	28.31 E.	75-76
Vintschgau River	*Austria*	46.37 N.	10.45 E.	61-62
Violet Town	*Victoria*	36.40 S.	145.48 E.	149
Viramgam	*Bombay*	23.8 N.	72.7 E.	89-90
Viravanalur	*Madras*	8.41 N.	77.35 E.	93-94
Vire	*France*	48.51 N.	0.55 W.	49-50
Virgin Gorda I.	*Virgin Islands*	18.27 N.	64.25 W.	135-36
Virgin Islands	*West Indies*	18.30 N.	64.40 W.	135-36
Virginia	*Ireland*	53.50 N.	7.5 W.	43-44

		Lat.	Long.	Map
Virginia	*South Australia*	34.41 S.	138.35 E.	152
Virginia City	*Montana*	44.55 N.	112.50 W.	131-32
Virginia City	*Nevada*	39.30 N.	119.10 W.	131-32
Virginia, state	*United States*	38.0 N.	79.0 W.	133-34
Virginia, West	*United States*	39.0 N.	82.0 W.	133-34
Virgins, Cape	*Argentine Rep*	52.16 S.	68.12 W.	143-44
Virz-Värvi (L.)	*Russia*	58.18 N.	26.0 E.	75-76
Visalia	*California*	36.17 N.	119.15 W.	131-32
Visby	*Sweden*	57.39 N.	18.6 E.	73-74
Vishegrad	*Bosnia*	43.38 N.	19.15 E.	61-62
Vishnii Volochok	*Russia*	57.38 N.	34.37 E.	75-76
Visnagar	*Baroda*	23.15 N.	72.30 E.	89-90
Viso, Monte	*Italy*	44.40 N.	7.3 E.	69-70
Visp River	*Switzerland*	46.8 N.	7.46 E.	59-60
Visso River	*Hungary*	47.38 N.	24.9 E.	61-62
Vistritza, River	*Turkey*	40.30 N.	22.18 E.	63-64
Vistula River	*Austria*	50.0 N.	19.0 E.	61-62
Vitebsk	*Russia*	55.14 N.	30.12 E.	75-76
Vitegra River	*Russia*	61.0 N.	36.34 E.	75-76
Viterbo	*Italy*	42.26 N.	12.7 E.	69-70
Viti Levu Island	*Fiji Islands*	17.50 S.	178.0 E.	153-54
Vitim Plateau	*Siberia*	53.0 N.	115.0 E.	85
Vitoria	*Spain*	42.50 N.	2.40 W.	71-72
Vitosh, Mount	*Bulgaria*	42.34 N.	23.15 E.	63-64
Vitré	*France*	48.7 N.	1.12 W.	49-50
Vitry	*France*	48.45 N.	4.33 E.	49-50
Vitry-le-François	*France*	48.45 N.	4.43 E.	49-50
Vitu	*Brit. E. Africa*	2.0 S.	40.30 E.	115-16
Vivero	*Spain*	43.37 N.	7.31 W.	71-72
Vivi	*Congo State*	0.55 S.	14.0 E.	113-14
Vizagapatam	*Madras*	17.42 N.	83.20 E.	93-94
Vizella, Caldas de	*Portugal*	41.20 N.	8.40 W.	71-72
Vizeu	*Portugal*	40.44 N.	7.48 W.	71-72
Vizianagram	*Madras*	18.7 N.	83.27 E.	93-94
Vlaardingen	*Holland*	51.54 N.	4.21 E.	47
Vladikavkaz	*Russia*	43.3 N.	44.47 E.	75-76
Vladimir	*Russia*	56.7 N.	40.28 E.	75-76
Vladivostok	*Russia in Asia*	43.10 N.	132.0 E.	85
Vlakke Bay	*Japan*	44.30 N.	144.0 E.	103-4
Vlieland Island	*Holland*	53.17 N.	5.0 E.	47
Vlissingen	*Holland*	51.26 N.	3.34 E.	47
Vodena	*Turkey*	40.47 N.	22.3 E.	63-64
Vogels Berg	*Germany*	50.31 N.	9.15 E.	55-56
Voghera	*Italy*	44.59 N.	9.1 E.	69-70
Voil, Loch	*Scotland*	56.20 N.	4.25 W.	41-42
Voiron	*France*	45.23 N.	5.34 E.	51-52
Volcano Bay	*Japan*	42.18 N.	140.30 E.	103-4
Volden	*Norway*	62.8 N.	6.15 E.	73-74
Volga, Mouths of the River	*Russia*	46.0 N.	48.10 E.	75-76
Volgo Lake	*Russia*	56.52 N.	33.13 E.	75-76
Volhynia	*Russia*	50.40 N.	27.0 E.	75-76
Volkov River	*Russia*	59.0 N.	31.50 E.	75-76
Volksrust	*Transvaal*	27.23 S.	29.56 E.	117-18
Volo	*Greece*	39.24 N.	22.58 E.	65-66
Volo, Gulf of	*Greece*	39.15 N.	23.0 E.	65-66
Vologda	*Russia*	59.12 N.	39.56 E.	75-76
Volsk	*Russia*	52.1 N.	47.18 E.	75-76
Volta River	*Gold Coast*	7.0 N.	0.0	109-10
Volterra	*Italy*	43.33 N.	10.51 E.	69-70
Voltri	*Italy*	44.26 N.	8.45 E.	69-70
Volturino, Monte	*Italy*	40.20 N.	15.45 E.	67-68
Volturno River	*Italy*	41.2 N.	14.0 E.	67-68
Voorne Island	*Holland*	51.53 N.	4.7 E.	47
Vorarlberg	*Austria*	47.15 N.	9.50 E.	61-62
Voronezh	*Russia*	51.46 N.	39.13 E.	75-76
Vosges, dep	*France*	48.10 N.	6.30 E.	49-50
Vosges Mts.	*France*	48.0 N.	7.0 E.	49-50
Voss	*Norway*	60.40 N.	6.24 E.	73-74
Vostitsa	*Greece*	38.15 N.	22.5 E.	65-66
Vouga River	*Portugal*	40.40 N.	8.30 W.	71-72
Vouziers	*France*	49.23 N.	4.42 E.	49-50
Voyutza River	*Turkey*	44.33 N.	19.35 E.	63-64
Voznesensk	*Russia*	47.36 N.	31.26 E.	75-76
Vranya	*Servia*	42.27 N.	22.7 E.	63-64
Vratza	*Bulgaria*	43.12 N.	23.36 E.	63-64
Vrbas River	*Bosnia*	44.58 N.	17.20 E.	61-62
Vrezprim	*Hungary*	47.7 N.	17.51 E.	61-62
Vryburg	*Bechuanaland*	26.50 S.	24.46 E.	117-18
Vryheid	*Transvaal*	27.49 S.	30.44 E.	117-18
Vuelta de Abajo	*Cuba*	22.0 N.	79.0 W.	135-36
Vuelta de Arriba	*Cuba*	22.30 N.	83.30 W.	135-36
Vukovar	*Hungary*	45.21 N.	18.59 E.	61-62
Vulcano Island	*Italy*	38.23 N.	14.57 E.	67-68
Vulkan Pass	*Hungary*	45.18 N.	23.18 E.	61-62
Vulture, Monte	*Italy*	40.57 N.	15.38 E.	67-68
Vuoxen River	*Finland*	60.10 N.	30.0 E.	73-74
Vurla	*Asia Minor*	38.18 N.	26.47 E.	81-82
Vyernoye	*Siberia*	43.16 N.	76.33 E.	85
Vyg Lake	*Russia*	67.0 N.	34.20 E.	75-76
Vyrnwy River	*Wales*	52.47 N.	3.4 W.	31-32
Vytegra	*Russia*	61.0 N.	38.0 E.	75-76
Waag River	*Hungary*	49.2 N.	19.58 E.	61-62
Waal River	*Netherlands*	51.54 N.	5.35 E.	47
Wabash	*Indiana*	40.47 N.	85.46 W.	133-34
Wabash River	*Illinois*	38.5 N.	88.13 W.	133-34
Waco	*Texas*	31.30 N.	96.55 W.	129-30
Wad Gheris	*Marocco*	31.40 N.	4.30 W.	107
Wad Ghir	*Marocco*	32.0 N.	3.30 W.	107
Wad Messaoud	*Sahara*	28.0 N.	0.12 E.	109-10
Wad Ziz	*Marocco*	31.0 N.	4.3 W.	107
Wadai, country	*West Africa*	15.0 N.	20.0 E.	109-10
Wadan	*W. Sahara*	21.6 N.	11.6 W.	109-10
Wadebridge	*England*	50.31 N.	4.49 W.	33-34
Wadelai	*Central Africa*	2.40 N.	31.20 E.	111-12
Wadgaon	*Bombay*	18.44 N.	73.42 E.	93-94
Wadhwan	*Bombay*	22.42 N.	71.44 E.	89-90
Wadnagar	*Baroda*	23.43 N.	72.40 E.	89-90
Wady Arabah	*Egypt*	29.0 N.	32.30 E.	108
Wady Feiran	*Sinai Penin*	28.37 N.	33.15 E.	108
Wady Halfa	*Egypt*	21.53 N.	31.20 E.	108
Wady Hams	*Arabia*	25.45 N.	37.20 E.	81-82
Wady Kina	*Egypt*	27.0 N.	32.45 E.	108
Wady Refah	*Egypt*	31.17 N.	34.15 E.	108
Wagadugu	*French Sudan*	12.20 N.	1.29 W.	109-10
Wager River	*N.-W. Territory*	66.0 N.	90.0 W.	123-24
Wagga-Wagga	*New S. Wales*	35.10 S.	147.18 E.	150
Wagin	*W. Australia*	33.50 S.	117.10 E.	147-48
Wagonga	*New S. Wales*	36.9 S.	150.6 E.	150
Wagram	*Austria*	48.22 N.	16.24 E.	61-62
Wahgunyah	*Victoria*	36.1 S.	146.25 E.	149
Wahring	*Victoria*	36.2 S.	146.26 E.	149
Wahsatch Mts.	*Utah*	40.0 N.	111.10 W.	131-32
Wai	*Bombay*	17.57 N.	73.56 E.	93-94
Waiau	*New Zealand*	42.34 S.	172.46 E.	153-54
Waiau River	*New Zealand*	46.0 S.	167.40 E.	153-54
Waigeu Island	*Dutch E. Indies.*	0.20 S.	131.0 E.	96
Waiheki Island	*New Zealand*	36.47 S.	174.53 E.	153-54
Waiho River	*New Zealand*	37.40 S.	175.45 E.	153-54
Waikare, Lake	*New Zealand*	38.40 S.	177.10 E.	153-54
Waikari	*New Zealand*	43.0 S.	172.42 E.	153-54
Waikato River	*New Zealand*	37.24 S.	174.43 E.	153-54
Waikolo, Lake	*Buru, E. Indies.*	3.20 S.	126.22 E.	96
Waikouaiti	*New Zealand*	45.37 S.	170.43 E.	153-54
Waimakariri	*New Zealand*	43.30 S.	172.42 E.	153-54
Waimangaroa	*New Zealand*	41.45 S.	171.36 E.	153-54
Waimate	*New Zealand*	44.46 S.	171.8 E.	153-54
Wainfleet	*England*	53.7 N.	0.14 E.	27-28
Wainganga R.	*Central Provinces*	22.0 N.	80.0 E.	91-92
Waini River	*British Guiana*	7.30 N.	59.20 W.	139-40
Waipawa	*New Zealand*	39.57 S.	176.38 E.	153-54
Waipu	*New Zealand*	35.50 S.	174.32 E.	153-54
Waipukurau	*New Zealand*	39.58 S.	176.43 E.	153-54
Wairagarh	*Central Provinces*	20.25 N.	80.7 E.	91-92
Wairarapa	*New Zealand*	41.0 S.	176.0 E.	153-54
Wairoa	*New Zealand*	38.59 S.	177.23 E.	153-54
Wairoa River	*New Zealand*	38.50 S.	177.35 E.	153-54
Waitahuna, or Havelock	*New Zealand*	46.0 S.	169.55 E.	153-54
Waitaki River	*New Zealand*	44.50 S.	170.40 E.	153-54
Waitangi River	*New Zealand*	44.55 S.	171.6 E.	153-54
Waitara River	*New Zealand*	39.0 S.	174.15 E.	153-54
Waitati(Blueskin)	*New Zealand*	45.43 S.	170.34 E.	153-54
Waitemata	*New Zealand*	36.47 S.	174.42 E.	153-54
Waitotara	*New Zealand*	39.50 S.	174.40 E.	153-54
Waitzen	*Hungary*	47.47 N.	19.7 E.	61-62
Waiuku	*New Zealand*	37.20 S.	174.40 E.	153-54
Waiwera	*New Zealand*	36.36 S.	174.38 E.	153-54
Wakatipu, Lake	*New Zealand*	45.0 S.	168.30 E.	153-54
Wakayama	*Japan*	34.25 N.	135.3 E.	103-4
Wakefield	*England*	53.42 N.	1.30 W.	25-26
Wakefield	*Massachusetts*	42.30 N.	71.4 W.	133-34
Wakefield	*New Zealand*	41.24 S.	173.3 E.	153-54
Wakhan	*Pamir*	37.0 N.	73.0 E.	89-90
Wakhijrui Pass	*Afghanistan*	37.0 N.	74.20 E.	89-90
Wakkerstroom	*Transvaal*	27.19 S.	30.11 E.	117-18
Waksa Bay	*Japan*	36.0 N.	136.0 E.	103-4
Wala	*Bombay*	21.53 N.	71.55 E.	89-90
Walajabad	*Madras*	12.47 N.	79.52 E.	93-94
Walajapet	*Madras*	12.56 N.	79.24 E.	93-94
Walbundrie	*New S. Wales.*	35.43 S.	146.44 E.	150
Walcha	*New S. Wales*	31.5 S.	151.30 E.	150
Walcheren I	*Holland*	51.30 N.	3.35 E.	47
Waldeck, prin.	*Germany*	51.18 N.	8.50 E.	55-56
Waldenburg	*Prussia*	50.47 N.	16.17 E.	55-56
Waldshut	*Baden*	47.37 N.	8.12 E.	55-56
Wales, prin.	*England*	52.30 N.	4.0 W.	31-32
Walfish Bay	*S.-W. Africa*	22.30 S.	14.0 E.	117-18
Walgett	*New S. Wales*	30.1 S.	148.9 E.	150
Walhalla	*Victoria*	37.58 S.	146.26 E.	149
Walker	*See* Newcastle-on-Tyne.			
Walkerburn	*Scotland*	55.38 N.	3.3 W.	41-42
Walkerston	*Queensland*	21.14 S.	148.33 E.	151
Walkerton	*Ontario*	44.10 N.	81.17 W.	126
Walla Walla	*Washington*	46.8 N.	118.50 W.	131-32
Wallabadah	*New S. Wales*	31.30 S.	151.30 E.	150
Wallachia, div.	*Rumania*	44.30 N.	26.0 E.	63-64
Wallan Wallan	*Victoria*	37.25 S.	145.0 E.	149
Wallangarra	*Queensland*	28.54 S.	151.59 E.	151
Wallaroo	*South Australia*	33.57 S.	137.56 E.	152
Wallasey	*England*	53.25 N.	3.5 W.	25-26
Wallenstadt, Lake of	*Switzerland*	47.7 N.	9.12 E.	59-60
Wallerawang	*New S. Wales*	33.20 S.	150.7 E.	150
Wallingford	*Connecticut*	40.29 N.	72.50 W.	133-34
Wallingford	*England*	51.35 N.	1.8 W.	29-30
Wallingford	*New Zealand*	40.13 S.	176.40 E.	153-54
Wallis	German name of Valais, *q.v.*			
Wallis Island	*Tonga Islands*	13.8 S.	176.6 W.	155-56
Walloway	*South Australia.*	32.35 S.	138.40 E.	152
Walls	*Shetland*	60.12 N.	1.42 W.	37-38
Wallsend	*New S. Wales*	32.57 S.	151.42 E.	150
Wallsend	*See* Newcastle-on-Tyne.			
Walmer	*England*	51.12 N.	1.23 E.	27-28
Walney (Island)	*England*	54.5 N.	3.15 W.	23-24
Walsall	*England*	52.36 N.	1.59 W.	25-26
Walsingham	*England*	52.24 N.	0.53 E.	27-28
Walsoken	*England*	52.42 N.	0.10 E.	27-28
Waltham	*Massachusetts*	42.21 N.	71.12 W.	133-34
Waltham Abbey	*England*	51.41 N.	0.0	27-28
Walton	*England*	51.51 N.	1.16 E.	27-28
Walton-on-Thames	*England*	51.23 N.	0.25 W.	27-28
Wami River	*Ger. E. Africa*	6.15 S.	38.30 E.	115-16
Wanaka, Lake	*New Zealand*	44.30 S.	169.10 E.	153-54
Wandiwash	*Madras*	12.30 N.	79.30 E.	93-94
Wanga	*Brit. E. Africa*	4.25 S.	39.12 E.	115-16
Wanganui	*New Zealand*	39.57 S.	175.6 E.	153-54
Wanganui Inlet	*New Zealand*	40.33 S.	172.30 E.	153-54
Wanganui River	*New Zealand*	39.54 S.	175.1 E.	153-54
Wangaratta	*Victoria*	36.21 S.	146.19 E.	149
Wangeroog I.	*Germany*	53.47 N.	7.52 E.	55-56
Wankaner	*Bombay*	22.37 N.	70.59 E.	89-90
Wanks(Segovia)R.	*Nicaragua*	14.30 N.	84.30 W.	135-36
Wanlockhead	*Scotland*	55.25 N.	3.47 W.	41-42
Wansau	*Wisconsin*	45.9 N.	89.32 W.	133-34
Wansbeck River	*England*	55.10 N.	2.0 W.	23-24
Wanstead	*England*	51.35 N.	0.2 E.	27-28
Wantage	*England*	51.26 N.	1.26 W.	29-30
Warangal	*Haidarabad*	17.58 N.	79.40 E.	93-94
Warangaon	*Bombay*	20.57 N.	75.56 E.	89-90
Waratah	*New S. Wales*	32.56 S.	151.45 E.	150
Warboys	*England*	52.24 N.	0.6 W.	29-30
Warburton	*Victoria*	37.48 S.	145.41 E.	149
Warburton River	*South Australia.*	27.42 S.	137.42 E.	152
Wardell	*New S. Wales*	28.50 S.	153.24 E.	150
Wardha River	*Berar*	20.6 N.	79.10 E.	93-94
Ware	*England*	51.49 N.	0.3 W.	27-28
Ware	*Massachusetts*	42.15 N.	72.15 W.	133-34
Wareham	*England*	50.41 N.	2.7 W.	29-30
Wargla	*Algeria*	31.58 N.	5.11 E.	107
Warialda	*New S. Wales*	29.32 S.	150.36 E.	150
Wark	*England*	55.5 N.	2.14 W.	23-24
Warkworth	*England*	55.21 N.	1.37 W.	23-24
Warkworth	*New S. Wales*	32.33 S.	151.2 E.	150
Warkworth	*New Zealand*	36.25 S.	174.45 E.	153-54
Warmbad	*Ger.S.-W.Africa*	28.16 S.	18.40 E.	117-18
Warminster	*England*	51.13 N.	2.11 W.	29-30
Warnemünde	*Germany*	54.11 N.	12.5 E.	55-56
Warnow River	*Germany*	53.47 N.	11.53 E.	55-56
Warracknabeal	*Victoria*	36.14 S.	142.26 E.	149
Warragul	*Victoria*	38.10 S.	145.56 E.	149
Warrandyte	*Victoria*	37.44 S.	145.13 E.	149
Warratah	*Tasmania*	41.28 S.	145.31 E.	153-54
Warrego River	*Queensland*	27.46 S.	145.40 E.	151
Warren	*Ireland*	55.13 N.	6.57 W.	43-44
Warren	*New S. Wales*	31.43 S.	147.52 E.	149
Warren	*Ohio*	41.14 N.	80.51 W.	133-34
Warren	*Pennsylvania*	41.51 N.	79.19 W.	133-34
Warrenheip	*Victoria*	37.3 S.	144.0 E.	149
Warrenpoint	*Ireland*	54.6 N.	6.15 W.	43-44
Warrenton	*Griqualand W.*	28.3 S.	24.58 E.	117-18
Warrington	*England*	53.23 N.	2.36 W.	25-26
Warrnambool	*Victoria*	38.24 S.	142.28 E.	149
Warsaw	*Russia*	52.14 N.	21.2 E.	75-76
Warshekh	*Somaliland*	2.29 N.	45.59 E.	111-12
Warsop	*England*	53.13 N.	1.9 W.	25-26
Wartburg	*Germany*	50.52 N.	10.17 E.	55-56
Warthe River	*Prussia*	52.40 N.	16.30 E.	57-58
Warwick	*Queensland*	28.12 S.	152.4 E.	151
Warwick	*Rhode Island*	41.42 N.	71.22 W.	133-34
Warwick and co.	*England*	52.17 N.	1.36 W.	29-30
Wash, The	*England*	53.0 N.	0.20 E.	25-26
Washburne, Mt.	*Wyoming*	20.46 N.	110.23 W.	131-32
Washdyke	*New Zealand*	44.23 S.	171.17 E.	153-54
Washington	*Dist. of Columbia*	38.53 N.	77.3 W.	133-34
Washington	*Indiana*	38.40 N.	87.11 W.	133-34
Washington	*Iowa*	41.19 N.	91.43 W.	129-30
Washington	*Ohio*	39.30 N.	83.19 W.	133-34
Washington	*Pennsylvania*	40.8 N.	80.19 W.	133-34
Washington I.	*Polynesia*	5.0 N.	160.0 W.	155-56
Washington Ld.	*Arctic America*	80.0 N.	60.0 W.	11
Washington, Mt.	*Maine*	44.18 N.	71.18 W.	133-34
Washington, state	*United States*	47.20 N.	120.0 W.	131-32
Washita River	*Louisiana*	32.10 N.	92.6 W.	129-30
Washita River	*Indian Territory*	34.19 N.	96.35 W.	131-32
Waso	*Baroda*	22.40 N.	72.48 E.	89-90
Wassulu	*French Sudan*	10.0 N.	6.0 W.	109-10
Wast Water	*England*	54.27 N.	3.17 W.	23-24
Watana	*Upper Siam*	13.40 N.	102.19 E.	95
Watchem	*Victoria*	36.7 S.	142.9 E.	149
Watchet	*England*	51.11 N.	3.20 W.	33-34
Waterbury	*Connecticut*	41.33 N.	73.0 W.	133-34
Waterford	*Queensland*	27.46 S.	153.4 E.	151
Waterford & co.	*Ireland*	52.15 N.	7.6 W.	43-44
Waterford Harb.	*Ireland*	52.10 N.	6.57 W.	43-44
Watergate Bay	*England*	50.27 N.	5.3 W.	33-34
Watergrasshill	*Ireland*	52.1 N.	8.20 W.	43-44
Waterloo	*Belgium*	50.44 N.	4.23 E.	47
Waterloo	*Iowa*	42.29 N.	92.23 W.	133-34
Waterside	*Scotland*	55.21 N.	4.29 W.	41-42
Watertown	*New York*	43.57 N.	75.59 W.	133-34
Watertown	*Wisconsin*	43.12 N.	88.40 W.	133-34
Watervale	*South Australia*	33.57 S.	138.41 E.	152
Watervillo	*Ireland*	51.48 N.	10.4 W.	43-44
Watford	*England*	51.39 N.	0.24 W.	27-28
Wath-upon-Dearne	*England*	53.29 N.	1.22 W.	25-26
Watling Island	*Bahama Islands.*	24.5 N.	74.35 W.	135-36
Watlington	*England*	51.38 N.	1.1 W.	27-28
Watsonville	*Queensland*	17.33 S.	145.11 E.	151
Watten, & L.	*Scotland*	58.29 N.	3.22 W.	37-38
Watton	*England*	52.34 N.	0.20 E.	27-28
Watzmann, Mt.	*Bavaria*	47.34 N.	12.55 E.	55-56
Waubra	*Victoria*	37.40 S.	146.5 E.	149
Wauchope	*New S. Wales*	31.34 S.	152.45 E.	150
Waukegan	*Illinois*	42.23 N.	87.50 W.	133-34
Waukesha	*Wisconsin*	43.0 N.	88.11 W.	133-34
Waveney River	*England*	52.28 N.	1.37 E.	27-28
Waverley	*New Zealand*	39.45 S.	174.40 E.	153-54
Wavre	*Belgium*	50.43 N.	4.36 E.	47
Wazan	*Marocco*	35.20 N.	5.36 W.	107
Wazirabad	*Punjab*	32.27 N.	74.10 E.	89-90
Waziristan	*N.-W. India*	32.30 N.	70.0 E.	89-90
Weald, The	*England*	51.5 N.	0.10 E.	27-28
Wear River	*England*	54.55 N.	1.22 W.	23-24
Weaver River	*England*	53.18 N.	2.35 W.	25-26
Webb City	*Missouri*	37.5 N.	94.30 W.	129-30
Webi River	*Somaliland*	6.30 N.	42.30 E.	111-12
Wedderburn	*Victoria*	36.25 S.	143.37 E.	149
Wed-el-Kebir	*Algeria*	36.53 N.	6.5 E.	107
Wedmore	*England*	51.14 N.	2.49 W.	33-34
Wednesbury	*England*	52.33 N.	2.1 W.	25-26
Wednesfield	*See* Wolverhampton.			
Weedon	*England*	52.14 N.	1.5 W.	29-30
Weenen	*Natal*	28.54 N.	30.6 E.	117-18
Wee Waa	*New S. Wales*	30.14 S.	149.26 E.	150
Wei-hai Harbour	*China*	36.0 N.	121.0 E.	101-2
Wei-hai-wei	*China*	37.35 N.	122.13 E.	101-2
Wei-ho (R.)	*China*	34.18 N.	107.0 E.	101-2
Weimar	*Germany*	50.59 N.	11.19 E.	55-56
Weissenburg	*Bavaria*	49.2 N.	9.58 E.	55-56
Weissenfels	*Prussia*	51.12 N.	11.58 E.	55-56
Weissenstein Mts.	*Switzerland*	47.14 N.	7.25 E.	59-60
Weisses Gebirge	*Austria*	49.10 N.	18.0 E.	61-62
Weisshorn (Mt.)	*Switzerland*	46.6 N.	7.42 E.	59-60
Weisskirchen	*Hungary*	44.54 N.	21.24 E.	61-62
Welbeck Abbey	*England*	53.15 N.	1.10 W.	25-26
Weld Spring	*W. Australia*	25.0 S.	121.25 E.	147-48
Welland River	*England*	52.52 N.	0.5 W.	25-26

		Lat.	Long.	Map
Welle-Makua R.	*Congo State*	3.55 N.	24.0 E.	111-12
Wellesley Is.	*Queensland*	16.30 S.	139.30 E.	151
Wellingborough	*England*	52.19 N.	0.42 W.	29-30
Wellingrove	*New S. Wales*	29.38 S.	151.33 E.	150
Wellington	*Madras*	11.22 N.	76.50 E.	93-94
Wellington	*New S. Wales*	32.35 S.	149.0 E.	150
Wellington	*New Zealand*	41.16 S.	174.48 E.	153-54
Wellington	*Shropshire*	52.43 N.	2.31 W.	29-30
Wellington	*Somerset*	50.58 N.	3.14 W.	33-34
Wellington College	*Berkshire*	51.23 N.	0.49 W.	29-30
Wellington I	*Chile*	49.0 S.	74.50 W.	143-44
Wellington, Lake	*Victoria*	38.6 S.	147.18 E.	149
Wellington, Mt.	*Tasmania*	42.57 S.	146.53 E.	153-54
Wellington, prov.	*New Zealand*	41.16 S.	174.48 E.	153-54
Wells	*England*	51.13 N.	2.38 W.	33-34
Wells-next-the-Sea	*England*	52.58 N.	0.51 E.	27-28
Wellsville	*Ohio*	40.41 N.	80.42 W.	133-34
Wels	*Austria*	48.9 N.	14.1 E.	61-62
Welshpool	*Wales*	52.40 N.	3.16 W.	31-32
Welwyn	*England*	51.51 N.	0.14 W.	27-28
Wem	*England*	52.42 N.	2.44 W.	25-26
Wemberre Rift	*Ger. E. Africa*	4.45 S.	34.0 E.	115-16
Wemyss	*Scotland*	56.9 N.	3.5 W.	41-42
Wemyss Bay	*Scotland*	55.53 N.	4.54 W.	39-40
Wen-chau and B.	*China*	28.0 N.	120.20 E.	101-2
Wenden	*Russia*	57.19 N.	25.16 E.	75-76
Wendover	*England*	51.46 N.	0.44 W.	29-30
Wenham	*Massachusetts*	42.33 N.	70.59 W.	133-34
Wensleydale	*See* Ure River.			
Wensleydale	*Victoria*	38.25 S.	144.25 E.	149
Wensum River	*England*	52.45 N.	1.0 E.	27-28
Wentwood	*England*	51.38 N.	2.51 W.	31-32
Wentworth	*New S. Wales*	34.8 S.	141.50 E.	150
Weobly	*England*	52.9 N.	2.54 W.	31-32
Wepener	*Orange R. Colony*	29.47 S.	26.50 E.	117-18
Werdau	*Saxony*	50.44 N.	12.23 E.	55-56
Werden	*Prussia*	51.22 N.	7.3 E.	55-56
Werder	*Prussia*	54.12 N.	18.54 E.	57-58
Wernigerode	*Prussia*	51.50 N.	10.47 E.	55-56
Werra, River	*Prussia*	51.24 N.	10.0 E.	55-56
Werribee	*Victoria*	37.54 S.	144.40 E.	149
Werris Creek	*New S. Wales*	31.15 S.	150.40 E.	150
Wertach, River	*Bavaria*	48.23 N.	10.51 E.	55-56
Werwicq	*Belgium*	50.47 N.	3.2 E.	47
Wesel	*Prussia*	51.39 N.	6.36 E.	55-56
Weser, River	*Germany*	53.42 N.	8.18 E.	55-56
Wessel Island	*S. Australia*	11.0 S.	136.40 E.	147-48
Wesso	*French Congo*	1.35 N.	15.35 E.	113-14
West Bromwich	*England*	53.32 N.	1.59 W.	29-30
West Calder	*Scotland*	55.52 N.	3.35 W.	41-42
West Chester	*Pennsylvania*	39.57 N.	75.40 W.	133-34
West End	*Auticosti Island*	49.53 N.	64.30 W.	123-24
West Falkland I.	*South America*	51.40 S.	60.0 W.	137-38
West Ham	*England*	51.30 N.	0.3 E.	27-28
West Kilbride	*Scotland*	55.42 N.	4.52 W.	41-42
West Linton	*Scotland*	55.45 N.	3.22 W.	41-42
West Meath, co.	*Ireland*	53.30 N.	7.30 W.	43-44
West Point	*New York*	41.23 N.	73.58 W.	133-34
West Virginia	*United States*	38.0 N.	82.0 W.	133-34
Westbury	*England*	51.17 N.	2.7 W.	29-30
Westbury	*Tasmania*	41.32 S.	146.53 E.	153-54
Westerham	*England*	51.16 N.	0.3 E.	27-28
Westerkirk	*Scotland*	55.12 N.	3.5 W.	41-42
Westerly	*Rhode Island*	41.23 N.	71.49 W.	133-34
Western Isles (Hebrides)	*Scotland*	57.50 N.	7.0 W.	35-36
Western Port	*Victoria*	38.30 S.	145.5 E.	149
Westerwald	*Prussia*	50.36 N.	8.0 E.	55-56
Westfield	*Massachusetts*	42.3 N.	72.46 W.	133-34
Westfield	*New Brunswick*	45.22 N.	66.17 W.	127
Westgate-on-Sea	*England*	51.23 N.	1.22 E.	27-28
Westhoughton	*England*	53.33 N.	2.32 W.	25-26
Westland, prov.	*New Zealand*	43.30 S.	170.0 E.	153-54
Westmorland	*England*	54.25 N.	2.30 W.	23-24
Weston-super-Mare	*England*	51.21 N.	2.58 W.	33-34
Westphalia, prov.	*Prussia*	51.36 N.	8.0 E.	55-56
Westport	*Ireland*	53.48 N.	9.31 W.	43-44
Westport	*New Zealand*	41.50 S.	171.42 E.	153-54
Westray (Island)	*Scotland*	59.17 N.	2.26 W.	37-38
Westwood	*Queensland*	23.37 S.	150.8 E.	151
Wetherby	*England*	53.56 N.	1.23 W.	25-26
Wetter Island	*Sunda Islands*	7.50 S.	126.15 E.	96
Wetterhorn (Mt.)	*Switzerland*	46.38 N.	8.7 E.	59-60
Wetzlar	*Prussia*	50.34 N.	8.31 E.	55-56
Wexford and co.	*Ireland*	52.20 N.	6.27 W.	43-44
Wexford Bay and Harbour	*Ireland*	52.19 N.	6.26 W.	43-44
Wey River	*England*	51.17 N.	0.30 W.	29-30
Weybourne	*England*	52.53 N.	1.6 W.	27-28
Weybridge	*England*	51.22 N.	0.27 W.	27-28
Weyhill	*England*	51.13 N.	1.33 W.	29-30
Weymouth	*England*	50.37 N.	2.27 W.	29-30
Weymouth	*Massachusetts*	42.15 N.	70.58 W.	133-34
Weymouth	*Nova Scotia*	44.26 N.	66.0 W.	127
Whai-ho	*China*	34.6 N.	117.30 E.	101-2
Whaingaroa Harb.	*New Zealand*	37.46 S.	174.50 E.	153-54
Whakatane R.	*New Zealand*	38.15 S.	177.0 E.	153-54
Whale, Gt., R.	*Labrador*	55.30 N.	77.30 W.	123-24
Whale Sound	*Greenland*	77.0 N.	70.0 W.	123-24
Whalley	*England*	53.49 N.	2.24 W.	25-26
Whalsey (Island)	*Scotland*	60.20 N.	1.0 W.	37-38
Whangarei	*New Zealand*	35.46 S.	174.28 E.	153-54
Whangarei Bay	*New Zealand*	35.55 S.	174.42 E.	153-54
Whangaroa Harb.	*New Zealand*	35.0 S.	173.52 E.	153-54
Wharfe River	*England*	53.51 N.	1.10 W.	25-26
Wheatley	*England*	51.45 N.	1.9 W.	29-30
Wheeling	*West Virginia*	40.3 N.	80.48 W.	133-34
Whernside	*England*	54.14 N.	2.54 W.	23-24
Whernside, Gt.	*England*	54.11 N.	2.0 W.	23-24
Whickham	*England*	54.56 N.	1.41 W.	23-24
Whitby	*England*	54.29 N.	0.37 W.	23-24
Whitby	*Ontario*	43.53 N.	78.57 W.	126
Whitchurch	*England*	51.14 N.	1.20 W.	29-30
Whitchurch	*England*	52.58 N.	2.42 W.	25-26
White Bay	*Newfoundland*	49.55 N.	56.40 W.	127
White Cart R.	*Scotland*	55.43 N.	4.14 W.	41-42
White Island	*New Zealand*	37.28 S.	177.14 E.	153-54
White Mts.	*New Hampshire*	44.10 N.	71.30 W.	133-34
White Nile R.	*Sudan*	12.30 N.	33.0 E.	111-12
White River	*Arkansas*	36.0 N.	92.0 W.	133-34
White River	*Indiana*	38.33 N.	87.30 W.	133-34
White River	*South Dakota*	43.50 N.	101.0 W.	131-32
White Sea	*Russia*	66.0 N.	40.0 E.	75-76
White Sulphur Springs	*Virginia*	37.43 N.	80.17 W.	133-34
Whiteadder R.	*Scotland*	55.48 N.	2.18 W.	41-42
Whitechurch	*Cork, Ireland*	51.59 N.	6.30 W.	43-44
Whitecliffs	*New Zealand*	43.28 S.	171.58 E.	153-54
Whitefield	*England*	53.33 N.	2.18 W.	25-26
Whitehall	*New York*	43.29 N.	73.28 W.	133-34
Whitehaven	*England*	54.33 N.	3.35 W.	23-24
Whitehills	*Scotland*	57.41 N.	2.35 W.	37-38
Whitekirk	*Scotland*	56.1 N.	2.39 W.	41-42
Whitesand Bay	*England*	50.21 N.	4.17 W.	33-34
Whiteville	*North Carolina*	34.23 N.	78.44 W.	133-34
Whithorn	*Scotland*	54.44 N.	4.25 W.	41-42
Whiting Bay	*Ireland*	51.52 N.	7.57 W.	43-44
Whiting Bay	*Scotland*	55.29 N.	5.5 W.	39-40
Whitney, Mt.	*California*	36.30 N.	118.20 W.	131-32
Whitstable	*England*	51.26 N.	1.1 E.	27-28
Whitsunday Passage	*Queensland*	20.20 S.	148.50 E.	151
Whittinghame	*Scotland*	55.57 N.	2.38 W.	41-42
Whittle, Capo	*Quebec*	50.20 N.	60.8 W.	125
Whittlesea	*England*	52.33 N.	0.8 W.	27-28
Whittlesea	*Victoria*	37.30 S.	145.10 E.	149
Whitwick	*England*	52.45 N.	1.22 W.	25-26
Whitworth	*England*	53.39 N.	2.11 W.	25-26
Whydah	*Gold Coast*	6.18 N.	2.5 E.	109-10
Wiche Land	*Spitsbergen*	79.0 N.	30.0 E.	11
Wichita	*Kansas*	37.42 N.	97.12 W.	131-32
Wick	*Scotland*	58.27 N.	3.6 W.	37-38
Wickham Market	*England*	52.9 N.	1.22 E.	27-28
Wicklow and co.	*Ireland*	52.58 N.	6.2 W.	43-44
Wicklow Head	*Ireland*	52.58 N.	6.0 W.	43-44
Wicklow Mts.	*Ireland*	53.2 N.	6.20 W.	43-44
Wickwar	*England*	51.36 N.	2.24 W.	29-30
Wide Bay	*Queensland*	25.50 S.	153.8 E.	151
Widnes	*England*	53.22 N.	2.44 W.	25-26
Wieliczka	*Austria*	49.59 N.	20.8 E.	61-62
Wien (Vienna)	*Austria*	48.13 N.	16.23 E.	61-62
Wiener Neustadt	*Austria*	47.48 N.	16.7 E.	61-62
Wiesbaden	*Germany*	50.4 N.	8.13 E.	55-56
Wiesen	*Switzerland*	46.43 N.	9.43 E.	59-60
Wigan	*England*	53.32 N.	2.38 W.	25-26
Wight, Isle of	*England*	50.40 N.	1.25 W.	29-30
Wigton	*England*	54.50 N.	3.20 W.	23-24
Wigtown and co.	*Scotland*	54.52 N.	4.27 W.	41-42
Wigtown Bay	*Scotland*	54.48 N.	4.15 W.	41-42
Wijde Bay	*Spitsbergen*	79.30 N.	15.30 E.	11
Wi-ju	*Korea*	40.0 N.	124.40 E.	103-4
Wilcannia	*New S. Wales*	31.28 S.	143.13 E.	150
Wildbad	*Würtemberg*	48.45 N.	8.33 E.	55-56
Wildhausen	*Switzerland*	47.12 N.	9.21 E.	59-60
Wildhorn (Mt.)	*Switzerland*	46.22 N.	7.24 E.	59-60
Wildspitze	*Austria*	46.54 N.	10.51 E.	61-62
Wiley River	*England*	51.6 N.	2.3 W.	29-30
Wilhelmina	*Sweden*	64.48 N.	16.32 E.	73-74
Wilhelmshaven	*Germany*	53.32 N.	8.9 E.	55-56
Wilhelmshöhe	*Germany*	51.18 N.	9.25 E.	55-56
Wilkes Land	*Antarctica*	67.0 S.	30.0 E.	12
Wilkesbarre	*Pennsylvania*	41.12 N.	75.59 W.	133-34
Willamette R.	*Oregon*	45.0 N.	123.0 W.	131-32
Willemstad	*Curaçao*	12.15 N.	69.0 W.	135-36
Willenhall	*England*	52.36 N.	2.4 W.	29-30
Willesden	*See* London.			
William, Mount	*Victoria*	37.17 S.	142.40 E.	149
Williamsburg	*Virginia*	37.13 N.	74.36 W.	133-34
Williamsburg	*W. Australia*	33.8 S.	116.47 E.	147-48
Williamsport	*Pennsylvania*	41.13 N.	77.8 W.	133-34
Williamston	*North Carolina*	35.49 N.	77.0 W.	133-34
Williamstown	*Massachusetts*	42.43 N.	73.13 W.	133-34
Williamstown	*Victoria*	37.52 S.	144.55 E.	149
Willimantic	*Connecticut*	41.46 N.	71.58 W.	133-34
Willington Quay	*England*	55.0 N.	1.30 W.	23-24
Willis Islands	*Pacific Ocean*	16.12 S.	150.0 E.	155-56
Williton	*England*	51.10 N.	3.19 W.	33-34
Willmar	*Minnesota*	45.20 N.	95.0 W.	129-30
Willochra	*South Australia*	32.15 S.	138.11 E.	152
Willoughby	*England*	53.13 N.	0.12 E.	25-26
Willowmoro	*Cape Colony*	33.6 S.	23.30 E.	117-18
Willunga	*South Australia*	35.16 S.	138.27 E.	152
Wilmington	*California*	33.42 N.	118.18 W.	131-32
Wilmington	*Delaware*	39.45 N.	75.35 W.	133-34
Wilmington	*North Carolina*	34.17 N.	77.59 W.	133-34
Wilmington	*South Australia*	32.39 S.	138.4 E.	152
Wilmslow	*England*	53.20 N.	2.9 W.	25-26
Wilson	*South Australia*	32.0 S.	138.11 E.	152
Wilson's Prom.	*Victoria*	38.8 S.	146.23 E.	149
Wilsontown	*Scotland*	55.48 N.	3.42 W.	41-42
Wilton	*England*	51.4 N.	1.52 W.	29-30
Wiltshire, co.	*England*	51.20 N.	2.0 W.	29-30
Wimbledon	*England*	51.26 N.	0.14 W.	29-30
Wimblington	*England*	52.31 N.	0.4 E.	27-28
Wimborne Minster	*England*	50.48 N.	1.59 W.	29-30
Wimmera, dist.	*Victoria*	35.40 S.	142.20 E.	149
Winburg	*Orange River Col.*	28.29 S.	27.2 E.	117-18
Wincanton	*England*	51.3 N.	2.24 W.	33-34
Winchburgh	*Scotland*	55.58 N.	3.28 W.	41-42
Wincheomb	*England*	51.58 N.	1.58 W.	29-30
Winchelsea	*England*	50.55 N.	0.43 E.	27-28
Winchester	*England*	51.3 N.	1.18 W.	29-30
Winchester	*Tennessee*	35.7 N.	86.14 W.	133-34
Winchester	*Virginia*	39.8 N.	78.8 W.	133-34
Winchfield	*England*	51.17 N.	0.53 W.	29-30
Windau	*Russia*	57.23 N.	21.33 E.	75-76
Windermere, lake	*England*	54.20 N.	2.56 W.	23-24
Windeyer	*New S. Wales*	32.45 S.	149.32 E.	150
Windhoek	*Ger. S.-W. Africa*	22.30 S.	17.15 E.	117-18
Windlesham	*England*	51.22 N.	0.39 W.	29-30
Windmill Hills	*Tasmania*	41.30 S.	147.12 E.	153-54
Windom	*Minnesota*	43.53 N.	95.1 W.	129-30
Windorah	*Queensland*	25.26 S.	142.56 E.	151
Windrush River	*England*	51.54 N.	1.49 W.	29-30
Winds, Valley of the	*Tibet*	37.10 N.	87.0 E.	99-100
Windsor	*England*	51.28 N.	0.37 W.	29-30
Windsor	*New S. Wales*	33.35 S.	150.53 E.	150
Windsor	*Nova Scotia*	44.58 N.	63.57 W.	127
Windsor	*Ontario*	42.20 N.	83.9 W.	126
Windward Is.	*West Indies*	14.0 N.	63.0 W.	135-36
Windward Passage	*Cuba, &c.*	20.0 N.	73.30 W.	135-36
Winestead	*England*	53.42 N.	0.2 W.	25-26
Winfield	*Kansas*	47.10 N.	97.0 W.	131-32
Wingen	*New S. Wales*	31.55 S.	150.54 E.	150
Wingfield	*England*	52.21 N.	1.17 E.	27-28
Wingham	*New S. Wales*	31.53 S.	152.22 E.	150
Winnebago Lake	*Wisconsin*	44.0 N.	88.20 W.	133-34
Winnepegosis L.	*Manitoba*	52.20 N.	100.30 W.	128
Winnipeg, Lake	*Manitoba*	53.0 N.	98.0 W.	128
Winnipeg and R.	*Manitoba*	50.0 N.	97.0 W.	128
Winona	*Minnesota*	44.6 N.	91.38 W.	129-30
Winsford	*England*	51.7 N.	3.34 W.	25-26
Winslow	*England*	51.57 N.	0.57 W.	29-30
Winson Green	*See* Birmingham.			
Winster	*England*	53.9 N.	1.39 W.	25-26
Winston	*North Carolina*	36.4 N.	80.8 W.	133-34
Winterberg, Gt.	*Cape Colony*	32.20 S.	26.15 E.	117-18
Winterslow	*England*	51.5 N.	1.40 W.	29-30
Winterthur	*Switzerland*	47.29 N.	8.44 E.	59-60
Winterton	*England*	53.39 N.	0.36 W.	25-26
Winton	*New Zealand*	46.10 S.	168.23 E.	153-54
Winton	*Queensland*	22.33 S.	143.3 E.	151
Wipper River	*Germany*	54.10 N.	16.57 E.	57-58
Wirksworth	*England*	53.5 N.	1.35 W.	25-26
Wirral Peninsula	*England*	53.20 N.	3.0 W.	25-26
Wisbech	*England*	52.40 N.	0.7 E.	27-28
Wisconsin, state	*United States*	45.0 N.	90.0 W.	133-34
Wisconsin River	*Wisconsin*	43.5 N.	90.58 W.	133-34
Wishaw	*Scotland*	55.47 N.	3.55 W.	41-42
Wiske River	*England*	54.17 N.	1.26 W.	23-24
Wislok River	*Austria*	50.8 N.	22.10 E.	61-62
Wismar	*Germany*	53.52 N.	11.28 E.	55-56
Wiston	*Wales*	51.50 N.	4.52 W.	31-32
Witham	*England*	51.48 N.	0.38 E.	27-28
Witham River	*England*	53.0 N.	0.7 W.	25-26
Withernsea	*England*	53.48 N.	0.2 E.	25-26
Withersfield	*Queensland*	23.30 S.	147.30 E.	151
Witkowitz	*Austria*	49.48 N.	18.17 E.	61-62
Witney	*England*	51.47 N.	1.29 W.	29-30
Witten	*Westphalia*	51.27 N.	7.20 E.	55-56
Wittenberg	*Prussia*	51.52 N.	12.39 E.	55-56
Wittenberge	*Prussia*	53.0 N.	11.59 E.	55-56
Wittstock	*Prussia*	53.11 N.	12.27 E.	55-56
Witu	*British E. Africa*	2.10 S.	41.0 E.	115-16
Witwatersrand	*Transvaal*	26.0 S.	28.0 E.	117-18
Wiveliscombe	*England*	51.3 N.	3.19 W.	33-34
Wivenhoe	*England*	51.52 N.	0.58 E.	27-28
Woburn	*England*	51.59 N.	0.37 W.	27-28
Woburn	*Massachusetts*	42.49 N.	71.12 W.	133-34
Wodonga	*Victoria*	36.22 S.	148.20 E.	149
Woking	*England*	51.18 N.	0.33 W.	27-28
Wokingham	*England*	51.25 N.	0.49 W.	27-28
Wolds, The	*England*	54.0 N.	0.30 W.	25-26
Wolfenbüttel	*Germany*	52.9 N.	10.31 E.	55-56
Wolgast	*Prussia*	54.3 N.	13.44 E.	55-56
Wollaston Lake	*N.-W. Territory*	58.0 N.	104.0 W.	123-24
Wollin Island	*Germany*	53.52 N.	14.33 E.	57-58
Wollongong	*New S. Wales*	34.22 S.	150.52 E.	150
Wolseley	*South Australia*	36.23 S.	140.54 E.	152
Wolsingham	*England*	54.43 N.	1.52 W.	23-24
Wolstanton	*England*	53.2 N.	2.13 W.	25-26
Wolstenholme, C.	*Labrador Penin.*	62.30 N.	77.50 W.	123-24
Wolverhampton	*England*	52.37 N.	2.8 W.	29-30
Wolverton	*England*	52.3 N.	0.50 W.	29-30
Woodbridge	*England*	52.7 N.	1.15 E.	27-28
Woodend	*Victoria*	37.19 S.	144.34 E.	149
Woodford	*England*	51.36 N.	0.1 E.	27-28
Woodford	*Ireland*	53.3 N.	8.25 W.	43-44
Woodhall Spa	*England*	53.12 N.	0.10 W.	25-26
Woods, L. of the	*Ontario*	49.30 N.	94.50 W.	128
Wood's Point	*Victoria*	37.36 S.	146.15 E.	149
Woodside	*Scotland*	57.11 N.	2.8 W.	37-38
Woodside	*South Australia*	34.59 S.	138.52 E.	152
Woodstock	*England*	51.52 N.	1.22 W.	29-30
Woodstock	*New Brunswick*	46.8 N.	67.39 W.	127
Woodstock	*Ontario*	43.8 N.	80.49 W.	126
Woodville	*Mississippi*	31.6 N.	91.15 W.	129-30
Woodville	*New Zealand*	40.20 S.	176.0 E.	153-54
Wooler	*England*	55.32 N.	2.0 W.	23-24
Woolwich	*England*	51.29 N.	0.3 E.	27-28
Woonsoeket	*Rhode Island*	42.0 N.	71.31 W.	133-34
Wooster	*Ohio*	40.50 N.	81.58 W.	133-34
Wootton Basset	*England*	51.32 N.	1.53 W.	29-30
Worcester	*Cape Colony*	32.50 S.	20.50 E.	117-18
Worcester	*England*	52.12 N.	2.14 W.	29-30
Worcester	*Massachusetts*	42.12 N.	71.51 W.	133-34
Workington	*England*	54.38 N.	3.33 W.	23-24
Worksop	*England*	53.18 N.	1.8 W.	25-26
Worms	*Germany*	49.38 N.	8.21 E.	55-56
Worms Head	*Wales*	51.33 N.	4.19 W.	31-32
Worsborough	*England*	53.31 N.	1.28 W.	25-26
Worsted	*England*	52.47 N.	1.25 E.	27-28
Wörth	*Germany*	48.56 N.	7.38 E.	55-56
Worth	*Texas*	32.40 N.	97.14 W.	131-32
Worthing	*England*	50.49 N.	0.22 W.	27-28
Woshin, dist	*Arabia*	25.0 N.	45.0 E.	81-82
Wotton	*Quebec*	45.44 N.	71.47 W.	125
Wotton-under-Edge	*England*	51.39 N.	2.21 W.	29-30
Wragby	*England*	53.17 N.	0.18 W.	25-26
Wrangel Island	*Arctic Ocean*	71.0 N.	180.0 E.	85
Wrath, Cape	*Scotland*	58.37 N.	4.59 W.	37-38
Wreak River	*England*	52.46 N.	0.59 W.	25-26
Wreck Port	*Ireland*	54.6 N.	5.55 W.	43-44
Wrekin, The	*England*	52.41 N.	2.34 W.	25-26
Wrexham	*Wales*	53.2 N.	3.0 W.	31-32
Writhlington	*England*	51.17 N.	2.21 W.	33-34

		Lat.	Long.	Map
Wrotham	England	51.19 N.	0.17 E.	27-28
Wroxeter	England	52.41 N.	2.39 w.	25-26
Wu-chang	China	30.27 N.	114.46 E.	101-2
Wu-chau	China	23.30 N.	111.5 E.	101-2
Wu-hu	China	31.20 N.	118.30 E.	101-2
Wulur Lake	Kashmir	34.20 N.	74.37 E.	89-90
Wun	Berar	20.3 N.	79.0 E.	93-94
Wuntho	Burma	23.56 N.	95.45 E.	95
Wupper River	Prussia	51.13 N.	7.7 E.	55-56
Würm See	Germany	47.52 N.	11.17 E.	55-56
Wurno	Nigeria	12.59 N.	5.10 E.	109-10
Wurrenup	W. Australia	34.13 S.	117.26 E.	147-48
Würtemberg	Germany	48.30 N.	9.20 E.	55-56
Würzburg	Germany	49.47 N.	9.56 E.	55-56
Würzen	Saxony	51.22 N.	12.44 E.	55-56
Wu-sung	China	31.23 N.	121.26 E.	101-2
Wyandotte	Kansas	39.9 N.	94.44 w.	129-30
Wycheproof	Victoria	36.0 S.	143.0 E.	149
Wycombe, High	England	51.38 N.	0.45 w.	29-30
Wye	England	51.12 N.	0.57 E.	27-28
Wye, River	Derbyshire	53.12 N.	1.42 w.	25-26
Wye River	England	51.57 N.	2.37 w.	31-32
Wyke Regis	England	50.36 N.	2.29 w.	29-30
Wylam	England	54.58 N.	1.49 w.	23-24
Wylye (or Wiley)	England	51.9 N.	1.59 w.	29-30
Wymondham	England	52.34 N.	1.7 E.	27-28
Wynberg	Cape Colony	34.1 S.	18.30 E.	117-18
Wyndham	New Zealand	46.20 S.	168.48 E.	153-54
Wyndham	W. Australia	15.27 S.	128.5 E.	147-48
Wynyard	Tasmania	41.0 S.	145.45 E.	153-54
Wyoming, state	United States	43.0 N.	107.0 w.	131-32
Wyrallah	New S. Wales	28 48 S.	153.20 E.	150
Wyre Forest	England	52.23 N.	2.23 w.	29-30
Wyre River	England	53.52 N.	2.55 w.	25-26
Xalapa (Jalapa)	Mexico	19.30 N.	96.54 w.	135-36
Xarayes Marsh	Brazil	18.0 S.	57.0 w.	141-42
Xenia	Ohio	39.40 N.	83.52 w.	133-34
Xeres	Spain	36.40 N.	6.7 w.	71-72
Xerez de los Caballeros	Spain	38.15 N.	6.14 w.	71-72
Xingu River	Brazil	3.0 S.	53.0 w.	141-42
Xuan-dai	Anam	13.20 N.	109.10 E.	95
Xucar (Jucar) R.	Spain	39.10 N.	0.13 w.	71-72
Y (Ij) River	Holland	52.25 N.	4.45 E.	47
Yaamba	Queensland	23.5 S.	151.25 E.	151
Yablonoi Mts	Siberia	53.0 N.	115.0 E.	85
Yacarana River	Brazil	4.20 S.	72.0 w.	139-40
Yachou	China	29.58 N.	102.55 E.	99-100
Yacka	South Australia	33.36 S.	138.27 E.	152
Yackandandah	Victoria	36.18 S.	146.52 E.	149
Yadagiri	Haidarabad	16.46 N.	77.11 E.	93-94
Yadiki	Madras	15.3 N.	77.55 E.	93-94
Yadkin River	South Carolina	35.26 N.	80.0 w.	129-30
Yahl	South Australia	37.52 S.	140.46 E.	152
Yaila Dagh	Crimea	44.50 N.	34.40 E.	75-76
Yairamalur	Travancore	10.4 N.	76.39 E.	93-94
Yakoba	West Africa	10.10 N.	9.36 E.	109-10
Yaku Shima	Japan	30.20 N.	130.30 E.	103-4
Yakutsk	Siberia	61.58 N.	129.44 E.	85
Yalafa	Congo State	0.20 N.	24.18 E.	115-16
Yale	British Columbia	49.22 N.	121.2 w.	128
Yalgoo	W. Australia	28.23 S.	116.43 E.	147-48
Yalmal Peninsula	Siberia	70.0 N.	70.0 E.	85
Yalomitza River	Rumania	44.37 N.	27.10 E.	63-64
Yalta	Russia	44.28 N.	34.7 E.	75-76
Yalu River	Korea	41.0 N.	126.0 E.	103-4
Yalwal	New S. Wales	34.48 S.	150.20 E.	150
Yaman-Tau, Gt.	Russia	54.0 N.	57.40 E.	75-76
Yamba	New S. Wales	29.27 S.	153.26 E.	150
Yamboli	E. Rumelia	42.29 N.	26.33 E.	63-64
Yambuk	Victoria	38.17 S.	142.3 E.	149
Yambuya	Congo State	1.20 N.	25.0 E.	111-12
Yamdena Island	E. Sunda Islands	7.30 S.	131.25 E.	96
Yamdok-Cho (L.)	Tibet	29.0 N.	90.30 E.	99-100
Yamethin	Burma	20.27 N.	96.9 E.	95
Yamkanmardi	Bombay	16.8 N.	74.32 E.	93-94
Yana, River	Siberia	69.0 N.	135.30 E.	85
Yanaon	Madras	16.44 N.	82.15 E.	93-94
Yanbo (Yembo)	Arabia	24.2 N.	38.12 E.	81-82
Yandilla	Queensland	27.50 S.	151.22 E.	151
Yandoit	Victoria	37.14 S.	144.6 E.	149
Yandun	Burma	17.3 N.	95.43 E.	95
Yang-chau	China	32.25 N.	119.22 E.	101-2
Yang-tsze-kiang	China	31.15 N.	121.45 E.	101-2
Yang-yang	Korea	38.0 N.	129.0 E.	103-4
Yanina	Turkey	39.47 N.	20.55 E.	63-64
Yankalilla	South Australia	35.27 S.	138.18 E.	152
Yankton	South Dakota	42.57 N.	97.20 w.	131-32
Yantra River	Bulgaria	43.25 N.	25.35 E.	63-64
Yap Island	Caroline Islands	9.25 N.	139.0 E.	96
Yapura River	Brazil	2.0 S.	67 0 w.	139-40
Yaracui River	Venezuela	5.30 N.	68.15 w.	139-40
Yare River	England	52.37 N.	1.3 E.	27-28
Yariba (Yoruba)	West Africa	8.0 N.	4.0 E.	109-10
Yarigatake (Mt.)	Japan	36.25 N.	138.0 E.	103-4
Yarkand	E. Turkestan	38.24 N.	77.22 E.	86
Yarm	England	54.30 N.	1.21 w.	23-24
Yarmouth	Isle of Wight	50.42 N.	1.29 w.	29-30
Yarmouth	Nova Scotia	43.49 N.	66.6 w.	127
Yarmouth, Gt	England	52.36 N.	1.43 E.	27-28
Yarmuk River	Palestine	32.42 N.	35.30 E.	83
Yaroslav	Russia	57.36 N.	40.12 E.	75-76
Yarra Yarra, R.	Victoria	37.41 S.	145.30 E.	149
Yarragon	Victoria	38.10 S.	146.1 E.	149
Yarram Yarram	Victoria	38.34 S.	146.40 E.	149
Yarrawonga	Victoria	36.1 S.	146.0 E.	149
Yarrow & Water	Scotland	55.33 N.	3.3 w.	41-42
Yasin	Chitral	36.21 N.	73.19 E.	89-90
Yass	New S. Wales	35.0 S.	149.0 E.	150
Yassy	Rumania	47.5 N.	27.45 E.	63-64
Yathkyed Lake	Keewatin	63.25 N.	97.30 w.	123-24
Yatina	South Australia	32.45 S.	138.38 E.	152
Yatung	Tibet	28.0 N.	88.40 E.	99-100
Yaunde	Kamerun	4.0 N.	12.0 E.	109-10
Yautepec	Mexico	19.0 N.	99.2 w.	135-36
Yawal	Bombay	21.11 N.	75.45 E.	89-90
Yazoo City	Mississippi	32.53 N.	90.23 w.	129-30
Yca	Peru. See Ica.			
Yea	Victoria	37.12 S.	145.26 E.	149
Yeadon	England	53.52 N.	1.41 w.	25-26
Yecla	Spain	38.26 N.	1.6 w.	71-72
Yedatore	Mysore	12.28 N.	75.25 E.	93-94
Yedo	Japan	35.40 N.	139.48 E.	103-4
Yefremov	Russia	53.7 N.	8.7 E.	75-76
Yefren	Tripoli	32.3 N.	12.30 E.	109-10
Yeisk	Russia	46.38 N.	38.18 E.	75-76
Yekaterinburg	Russia	56.52 N.	60.42 E.	75-76
Yekaterininsk	Russ. Lapland	69.8 N.	33.30 E.	75-76
Yekaterinodar	Russia	45.3 N.	38.53 E.	75-76
Yekaterinodar	Russia	48.28 N.	35.7 E.	75-76
Yekaterinogradsk	Russia	43.40 N.	44.10 E.	75-76
Yekaterinoslav	Russia	48.28 N.	35.7 E.	75-76
Yelandur	Mysore	12.4 N.	77.5 E.	93-94
Yelburga	Haidarabad	15.37 N.	76.5 E.	93-94
Yelets	Russia	52.40 N.	38.38 E.	75-76
Yelgandal	Haidarabad	18.26 N.	79.5 E.	93-94
Yelisavetgrad	Russia	47.15 N.	32.0 E.	75-76
Yelisavetpol	Russia	40.42 N.	46.17 E.	75-76
Yell Island	Scotland	60.32 N.	1.5 w.	37-38
Yellala Falls	Congo State	5.43 S.	13.45 E.	115-16
Yellapur	Bombay	14.58 N.	74.45 E.	93-94
Yellow River	See Hoang Ho.			
Yellow Sea	China	35.0 N.	123.0 E.	101-2
Yellowhead Pass	Alberta	52.53 N.	118.30 w.	128
Yellowstone L.	Wyoming	44.30 N.	110.0 w.	131-32
Yellowstone National Park	Wyoming	45.0 N.	110.0 w.	131-32
Yellowstone R.	Montana	46.36 N.	106.30 w.	131-32
Yemama, dist	Arabia	23.0 N.	48.0 E.	81-82
Yembo (Yanbo)	Arabia	24.2 N.	38.12 E.	81-82
Yemen, El, prov.	Arabia	15.22 N.	44.32 E.	81-82
Yemiganur	Madras	15.46 N.	77.31 E.	93-94
Yenchau	China	35.58 N.	117.30 E.	101-2
Yenden	China	41.50 N.	125.0 E.	103-4
Yendi	West Africa	9.30 N.	0.18 w.	109-10
Yengarie	Queensland	25.32 S.	152.34 E.	151
Yeni-Bazar	Bulgaria	43.23 N.	27.13 E.	63-64
Yenikale, Str. of	Russia	45.15 N.	36.45 E.	75-76
Yenisei River	Siberia	67.0 N.	87.0 E.	85
Yeniseisk	Siberia	58.27 N.	92.16 E.	85
Yen-ngan	China	36.46 N.	109.23 E.	101-2
Yen-ping	China	26.44 N.	118.28 E.	101-2
Yeo River	England	50.54 N.	2.38 w.	29-30
Yeola	Bombay	20.4 N.	74.31 E.	93-94
Yeotmal	Berar	20.23 N.	78.11 E.	93-94
Yeou (or Yobe) R.	Nigeria	13.32 N.	13.23 E.	109-10
Yeovil	England	50.57 N.	2.37 w.	29-30
Yerimo, Cape	Japan	42.0 N.	142.40 E.	103-4
Yernagudem	Madras	16.59 N.	81.33 E.	93-94
Yershov	Russia	50.55 N.	47.30 E.	75-76
Yes Tor, hill	England	50.42 N.	4.0 w.	33-34
Yeshil Irmak R.	Asiatic Turkey	40.40 N.	36.20 E.	81-82
Yesso Island	Japan	43.30 N.	143.0 E.	103-4
Yetagyo	Burma	21.40 N.	95.12 E.	95
Yetholm	Scotland	55.33 N.	2.16 w.	41-42
Yetman	New S. Wales	28.43 S.	150.52 E.	150
Yeu	Burma	22.44 N.	95.30 E.	95
Yeu, I. d'	France	46.43 N.	2.20 w.	49-50
Yeulba	Queensland	26.43 S.	149.21 E.	151
Yezd	Persia	31.48 N.	54.30 E.	81-82
Yguazu River	Brazil	25.30 S.	53.30 w.	143-44
Yi	Uruguay	33.28 S.	56.5 w.	143-44
Yilgarn Goldfield	W. Australia	31.14 S.	119.19 E.	147-48
Yin-hoa	China	40.56 N.	122.5 E.	101-2
Ymes Fjeld	Norway	61.42 N.	8.48 E.	73-74
Ymuiden	See Ijmuiden.			
Ynirida River	Colombia	2.35 N.	70.0 w.	139-40
Yobe River	See Yeou.			
Yodo-gawa (R.)	Japan	34.42 N.	135.40 E.	103-4
Yokohama	Japan	35.30 N.	139.35 E.	103-4
Yola	West Africa	9.10 N.	12.11 E.	109-10
Yongala	South Australia	33.2 S.	138.38 E.	152
Yong-hai	Korea	36.50 N.	129.0 E.	103-4
Yonkers	New York	40.59 N.	73.54 w.	133-34
Yonne, dep.	France	47.50 N.	3.30 E.	49-50
Yonne River	France	48.20 N.	3.10 E.	49-50
York	Keewatin	57.0 N.	93.0 w.	123-24
York	Pennsylvania	39.54 N.	76.49 w.	133-34
York	W. Australia	31.53 S.	116.47 E.	147-48
York and co.	England	53.57 N.	1.5 w.	25-26
York, Cape	Queensland	10.40 S.	142.32 E.	151
York River	Virginia	37.30 N.	76.51 w.	133-34
York Sound	W. Australia	14.40 S.	125.0 E.	147-48
Yorke Peninsula	South Australia	34.30 S.	137.50 E.	152
Yorketown	South Australia	35.5 S.	137.55 E.	152
Yorktown	Virginia	37.8 N.	76.37 w.	133-34
Yoruba	Niger Coast	8.0 N.	4.0 E.	109-10
Yosemite Valley	California	37.30 N.	119.30 w.	131-32
Youghal	Ireland	51.57 N.	7.51 w.	43-44
Youghal Bay and Harbour	Ireland	51.55 N.	7.51 w.	43-44
Young	New S. Wales	34.17 S.	148.18 E.	150
Youngstown	Ohio	41.7 N.	80.42 w.	133-34
Ypres	Belgium	50.50 N.	2.53 E.	47
Ypsilanti	Michigan	42.15 N.	83.40 w.	133-34
Yquitos	Peru	3.42 S.	73.6 w.	139-40
Yrfon River	Wales	52.12 N.	3.41 w.	31-32
Yser River	Belgium	51.8 N.	2.47 E.	47
Ystad	Sweden	55.25 N.	13.44 E.	73-74
Ystradyfodwg	Wales	51.38 N.	3.30 w.	31-32
Ystwith River	Wales	52.23 N.	3.55 w.	31-32
Ythan River	Scotland	57.25 N.	2.20 w.	37-38
Yucatan, state	Mexico	20.0 N.	89.0 w.	135-36
Yu-chau	China	29.28 N.	113.0 E.	101-2
Yu-chou Island	China	34.33 N.	119.28 E.	101-2
Yuen-kiang (R.)	China	28.5 N.	110.5 E.	101-2
Yug River	Russia	60.3 N.	46.40 E.	75-76
Yugor Strait	Russia	68.30 N.	60.0 E.	75-76
Yukon, dist.	N.-W. Territory, Canada	63.0 N.	135.0 w.	123-24
Yukon River	Yukon, &c.	65.0 N.	140.0 w.	123-24
Yule, Mt.	Brit. New Guinea	8.20 S.	146.35 E.	151
Yule River	W. Australia	21.0 S.	118.25 E.	147-48
Yuma	Arizona	32.46 N.	114.38 w.	131-32
Yumen	China	38.0 N.	100.0 E.	99-100
Yumrukchal	E. Rumelia	42.40 N.	24.58 E.	63-64
Yung-chang	China	25.8 N.	99.15 E.	99-100
Yung-chau	China	26.13 N.	111.0 E.	101-2
Yung-ning-fu	China	27.58 N.	101.0 E.	99-100
Yung-ping	China	39.52 N.	118.55 E.	101-2
Yun-ling (Mts.)	China	31.0 N.	102.30 E.	99-100
Yun-nan	China	25.2 N.	102.45 E.	99-100
Yun-nan, prov.	China	24.40 N.	101.0 E.	99-100
Yunque (Mt.)	Porto Rico	18.15 N.	66.5 w.	135-36
Yurimaguas	Peru	6.12 S.	76.0 w.	139-40
Yuruari Territory	Venezuela	7.20 N.	61.0 w.	139-40
Yurungkash	Chin. Turkistan	37.0 N.	80.0 E.	99-100
Yuryev	See Dorpat.			
Yuste	Spain	40.7 N.	5.55 w.	71-72
Yverdon	Switzerland	46.46 N.	6.38 E.	59-60
Yvetot	France	49.37 N.	0.45 E.	49-50
Yzabal, Lake	Guatemala	15.30 N.	89.5 w.	135-36
Zaandam	Holland	52.26 N.	4.49 E.	47
Zab River	Asiatic Turkey	36.28 N.	43.30 E.	81-82
Zabern	Germany	48.45 N.	7.40 E.	55-56
Zacatecas	Mexico	22.47 N.	102.27 w.	135-36
Zadonsk	Russia	52.28 N.	39.4 E.	75-76
Zaffarines Islands	Marocco	35.11 N.	2.26 w.	107
Zagazig	Lower Egypt	30.30 N.	32.0 E.	108
Zaghwan	Tunis	36.28 N.	10.2 E.	107
Zagreb	Hungary	45.50 N.	15.58 E.	61-62
Zagros Chain	Persia	35.0 N.	45.0 E.	81-82
Zahleh	Palestine	33.48 N.	35.54 E.	83
Zähringen	Baden	47.59 N.	7.51 E.	55-56
Zaidpur	Oudh	26.50 N.	81.22 E.	91-92
Zaila	See Zeila.			
Zaisan, Lake	Siberia	48.0 N.	84.0 E.	85
Zak River	Cape Colony	31.30 S.	21.30 E.	117-18
Zakany	Hungary	46.7 N.	17.0 E.	61-62
Zakynthos Island.	See Zante.			
Zalatna	Hungary	46.6 N.	23.12 E.	61-62
Zalun	Burma	17.28 N.	95.36 E.	95
Zama River	Venezuela	4.50 N.	68.40 w.	139-40
Zamaniah	N.-W. Provinces	25.25 N.	83.36 E.	91-92
Zambezi River	S.-E. Africa	18.30 S.	35.30 E.	115-16
Zamboanga	Mindanao I.	7.11 N.	122.2 E.	96
Zamora	Spain	41.32 N.	5.47 w.	71-72
Zamora River	Ecuador	4.14 S.	78.15 w.	139-40
Zamosc	Russia	50.43 N.	23.14 E.	75-76
Zancara River	Spain	39.14 N.	3.10 w.	71-72
Zanesville	Ohio	39.57 N.	81.59 w.	133-34
Zante Island	Greece	37.47 N.	20.55 E.	65-66
Zanzibar Island	East Africa	5.0 S.	38.30 E.	115-16
Zapata Peninsula	Cuba	22.10 N.	81.30 w.	135-36
Zara	Austria	44.7 N.	15.14 E.	61-62
Zaragoza	Spain	41.35 N.	0.53 w.	71-72
Zaraza	Venezuela	9.0 N.	65.10 w.	139-40
Zaria	Nigeria	11.2 N.	7.18 E.	109-10
Zaruma	Ecuador	3.37 S.	79.47 w.	139-40
Zatas River	Portugal	38.55 N.	8.25 w.	71-72
Zealand Island	Denmark	55.30 N.	12.0 E.	48
Zebak	Badakshan	36.30 N.	71.24 E.	89-90
Zeebrugge	Belgium	51.20 N.	3.12 E.	47-48
Zebu Island	Philippines	10.30 N.	123.40 E.	96
Zeehan, Mt.	Tasmania	42.0 S.	145.0 E.	153-54
Zeeland, prov.	Netherlands	51.30 N.	3.50 E.	47
Zeerust	Transvaal	25.36 S.	26.6 E.	117-18
Zeila	Somaliland	11.18 N.	43.24 E.	111-12
Zeist	Netherlands	52.5 N.	5.14 E.	47
Zeitun	Asiatic Turkey	37.40 N.	36.42 E.	81-82
Zeitz	Prussia	51.4 N.	12.9 E.	55-56
Zell	Austria	47.13 N.	11.54 E.	61-62
Zell	Austria	47.20 N.	12.46 E.	61-62
Zell	Baden	47.42 N.	7.54 E.	55-56
Zella	Fezzan, Tripoli	28 32 N.	17.30 E.	109-10
Zemio	French Congo	5.0 N.	25.10 E.	111-12
Zengg	Hungary	44.59 N.	14.55 E.	61-62
Zenjan	Persia	36.21 N.	48.32 E.	81-82
Zenta	Hungary	45.57 N.	20.7 E.	61-62
Zerafshan River	Asiatic Russia	39.20 N.	68.0 E.	85
Zerbst	Germany	51.58 N.	12.4 E.	55-56
Zermatt	Switzerland	46.2 N.	7.44 E.	59-60
Zeta River	Montenegro	42.44 N.	19.5 E.	63-64
Zeulenroda	Germany	50.38 N.	12.0 E.	55-56
Zeya River	Siberia	51.0 N.	128.0 E.	85
Zezere River	Portugal	39.35 N.	8.17 w.	71-72
Zhitomir	Russia	50.15 N.	28.43 E.	75-76
Zhob Valley	Brit. Baluchistan	31.30 N.	69.0 E.	89-90
Zib, ez-	Palestine	33.2 N.	35.5 E.	83
Zierikzee	Netherlands	51.39 N.	3.56 E.	47
Zihl River	Switzerland	47.13 N.	7.17 E.	59-60
Ziklag	Palestine	31.1 N.	34.42 E.	83
Zillerthal	Tyrol, Austria	47.15 N.	11.53 E.	61-62
Zimbabye	Mashonaland	20.16 S.	31.10 E.	117-18
Zimme	Siam	18.45 N.	98.55 E.	95
Zinder	Bornu	13.47 N.	8.42 E.	109-10
Zingst	Germany	54.27 N.	12.48 E.	55-56
Ziph	Palestine	31.29 N.	35.6 E.	84
Zips	Hungary	49.0 N.	20.30 E.	61-62
Ziria, Mt	Greece	37.54 N.	22.16 E.	65-66
Zirknitz	Austria	45.48 N.	14.22 E.	61-62
Zirreh, God-i-	Baluchistan	29.0 N.	61.0 E.	79-80
Zittau	Germany	50.53 N.	14.47 E.	57-58
Zlatonst	Russia	55.30 N.	59.40 E.	75-76
Zmeinogorsk	Siberia	51.9 N.	82.32 E.	85
Znaim	Austria	48.53 N.	16.3 E.	61-62
Zobten, Mount	Germany	50.53 N.	16.45 E.	57-58
Zofingen	Switzerland	47.18 N.	7.54 E.	59-60
Zomba	Brit. Cent. Africa	15.20 S.	35.50 E.	115-16
Zombor	Hungary	45.46 N.	19.3 E.	61-62
Zorn River	Germany	48.38 N.	7.50 E.	55-56
Zorndorf	Prussia	52.41 N.	14.37 E.	57-58
Zoutpansberg	Transvaal	23.0 S.	31.0 E.	117-18
Zschopau	Saxony	50.44 N.	13.4 E.	55-56
Zug and Lake	Switzerland	47.9 N.	8.30 E.	59-60

		Lat.	Long.	Map
Zug Spitze	*Austria*	47.25 N.	10.28 E.	61-62
Zuider Zee	*Netherlands*	52.35 N.	5.30 E.	47
Zujar River	*Spain*	38.54 N.	5.46 W.	71-72
Zula	*Eritrea*	15.12 N.	39.36 E.	111-12
Zulfah	*Arabia*	26.16 N.	45.30 E.	81-82
Zulfikar	*Afghanistan*	35.42 N.	61.20 E.	86
Zulia, state	*Venezuela*	10.0 N.	72.0 W.	139-40
Zululand	*South Africa*	28.20 S.	1.0 E.	117-18
Zumbo	*Port. E. Africa*	15.32 S.	30.32 E.	115-16
Zumpango, Lake	*Mexico*	19.47 N.	99.0 W.	135-36
Zungaria	*Mongolia*	45.0 N.	84.0 E.	99-100
Zürich and Lake	*Switzerland*	47.22 N.	8.34 E.	59-60
Zutphen	*Netherlands*	52.8 N.	6.12 E.	47
Zuur Berge	*Cape Colony*	33.16 S.	25.40 E.	117-18
Zuyder Zee	*See* Zuider Zee.			
Zvenigorodka	*Russia*	49.5 N.	30.57 E.	75-76
Zvornik	*Bosnia*	44.22 N.	18.55 E.	61-62
Zwaluwe	*Netherlands*	51.42 N.	4.42 E.	47
Zwarte Bergen	*Cape Colony*	32.26 S.	20.35 E.	117-18
Zwartsluis	*Netherlands*	52.38 N.	6.12 E.	47
Zweibrücken	*Germany*	49.15 N.	7.21 E.	55-56
Zwellendam Mts.	*Cape Colony*	34.0 S.	20.20 E.	117-18
Zwickau	*Germany*	50.43 N.	12.30 E.	55-56
Zwijndrecht	*Holland*	51.49 N.	4.39 E.	47
Zwittau	*Austria*	49.46 N.	16.27 E.	61-62
Zwolle	*Netherlands*	52.31 N.	6.7 E.	47
Zwyndrecht	*Belgium*	51.13 N.	4.18 E.	47

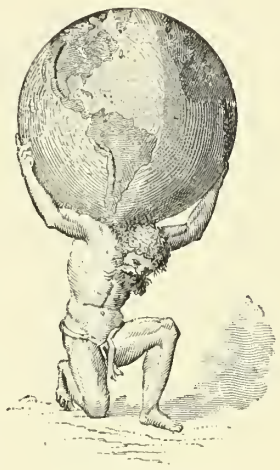

ATLAS

DESCRIPTIVE GAZETTEER OF THE WORLD

ABBREVIATIONS

Affl., Affluent.
Alt., Altitude.
Anc., Ancient.
Arch., Archipelago.
B., Bay.
Bor., Borough.
Br., Bridge.
C., Cape.
Can., Canal.
Cant., Canton.
Cap., Capital.
Cas., Castle.
Cent., Central.
Chan., Channel.
Co., County.
Col., Colony.
Com., Commune.
Cr., Creek.
Cy., City.
Dep., Department.
Dist., District.
Div., Division.
E., East.
Eccl. dist., Ecclesiastical district.
Ft., Fort, Fortified.
G., Gulf.
Gov., Government.
Grp., Group.
Gt., Great.
Harb., Harbour.
Hd., Head.
Hdqrs., Headquarters.
H. pt., Highest point.
I., isl., Island.
Is., Islands.
L., Lake.
L. H., Lighthouse.
Lit., Little.
Miss. stn., Mission station.
Mkt., Market.
Mt., Mount, or Mountain.
Mun., Municipal.
N., North.
Nr., Near.
P., *Pop.*, Population,
Par., Parish.
Parl., Parliamentary.
Pen., Peninsula.
Prom., Promontory.
Prov., Province.
Pt., Point.
Q. s., *Quoad sacra.*
R., *riv.*, River.
Ra., Range.
Rep., Republic.
Ry. stn., Railway station.
S., South.
Sd., Sound.
Set., Settlement.
Spt., Seaport.
Stn., Station.
Str., Strait.
Ter., Territory.
Tn., Town.
Tnshp., Township.
Trib., Tributary.
Val., Valley.
Vil., Village.
Vol., Volcano.
W., West.

Descriptive Gazetteer of the World

Aa, name of several rivers in N., W., and Central Europe.
Aa, riv , Germany, affluent of the Ems at Münster.
Aa, riv., France, dep. Nord, flowing to North Sea, near Gravelines.
Aa, riv., Switzerland, canton Aargau, affluent of R. Aar.
Aa, riv., Switzerland, falling into the Lake of Four Cantons.
Aach, tn., Baden, 15 m. NE. of Schaffhausen.
Aachen, German name for Aix-la-Chapelle, *q.v.*
Aachener Wald, hilly region, Germany, S. of Aix-la-Chapelle.
Aadorf, vil., Switzerland, Thurgau, 3 m. from Frauenfeld.
Aafjord, tn., Norway, in Stift Trondhjem.
Aagaard, vil., Denmark, N. Jutland, 25 m. WNW. of Aalborg.
Aakirkeby, vil., Denmark, I. Bornholm, near S. coast.
Aal, tn., Norway, amt Buskerud, on the Ustedal.
Aalbæk, fishing vil., Denmark, on Cattegat, in N. of Jutland.
Aalborg, spt. city, Denmark, Jutland, on Lüim Fjord.
Aalbuch, mtn. grp., Würtemberg, in NE. part of Swabian Alps.
Aalen, tn., Würtemberg, at junction of rivers Aal and Kocher.
Aalesund, spt. tn., Norway, 175 m. SE. of Trondhjem.
Aalsmeer, vil., Netherlands, N. Holland, 8 m. NW. of Amsterdam.
Aalst, town, Belgium. *See* **Alost.**
Aalst, vil., Netherlands, N. Brabant, 3 m. S. of Eindhoven.
Aalten, vil., Netherlands, 29 m. E. of Arnheim.
Aamodt, tn., Norway, on R. Glommen, 86 m. from Christiania.
Aar, vil., Netherlands, in prov. South Holland.
Aaran, tn., Switzerland, canton Aargau, on R. Aar.
Aarberg, tn., Switzerland, canton Bern, on island in R. Aar.
Aarburg, tn., Switzerland, on R. Aar, 6 m. by rail SW. of Aarau.
Aardal, vil., Norway, in Stavanger amt.
Aardal, vil., Norway, in North Bergenhus.
Aardenburg, tn., Netherlands, prov. Zeeland, 4 m. SE. of Sluis.
Aared, mtnous. prov., Nedjed div., Arabia, containing Riad.
Aare, riv., Switz., affl. of R. Rhine, traverses Lakes Brienz and Thun.
Aargan (Fr. **Argovie**), N. cant. Switz. Area 540 sq. m.
Aarhorn, several mtns., Switzerland, in the Bernese Alps.
Aarhnus, spt. city, Denmark, on E. coast of Jutland.
Aarlanderveen, vil., S. Holland, 17 m. SSE. of Haarlem.
Aarle-Rixtel, vil., Netherlands, N. Brabant, 3 m. S. of Helmond.
Aarmühle, vil., Switz., cant. Bern, in vicinity of Interlaken.
Aaroe, small isl., Prussia, in Little Belt, 10 m. E. of Hadersleben.
Aaroesund, vil., Schleswig-Holstein, in the circle of Hadersleben.
Aaron, peninsula, France, dep. Ille-et-Vilaine, contains St. Malo.
Aaron Lake, large lake, Minnesota, U.S., in co. Douglas.
Aaron's Run, post vil., Kentucky, U.S., in Montgomery co.
Aarstad, vil., Norway, in S. Bergenhus amt.
Aarup, vil., Denmark, in Fünen Island, Odense amt.
Aarwangen, vil., Switzerland, canton Bern, on R. Aar.
Aasen, vil., Norway, in North Trondhjem amt.
Aaseral, vil., Norway, in Nedenäs amt.
Aasgardstrand, vil., Norway, on W. side of Gulf of Christiania.
Aasnaes, vil., Norway, in Hedemarken amt.
Aasta, vil., Norway, in Hedemarken amt.
Aastrup, vil., Denmark, in Falster Island, Maribo amt.
Aasvaer, small isl., Norway, amt Nordland. Has herring fishery.
Aasy, el (*Orontes*), riv., Asia Minor, flows 240 m. to the Mediter.
Aatyl, ruined tn., Syria, in the vilayet of Damascus.
Aawasaxa, mtn., Finland, near Torneä.
Aba, tn., Hungary, 11 m. S. of Stuhlweissenburg.
Ababdeh, vil., Egypt, on right bank of Nile, 8 m. S. of Beni-Hassan.
Abacas, Rio dos, riv., Brazil, falls into the São Francisco R.
Abacaxis, riv., Brazil, falls into R. Maulie, affl. of the Amazon.
Abaco, Gt. and Lit., or Lucayos, two isls. of the Bahama group.
Abad, vil., Hungary, co. Mid. Szolnok, on R. Theiss.
Abadab, mtn., in Nubia, Egypt. Elevation 5904 feet.
Abadeh, tn., Persia, in Farsistan, 110 m. N. of Shiraz.
Abadiano, vil., Spain, prov. Viscaya, in Durango district.
Abadin, vil., Spain, in N. of Galicia, dist. Mondonedo.
Abagaltu, vil., Siberia, on Argun R., and on border of Mongolia.
Abai, vil., Siberia, gov. Tomsk, on the Abai River.
Abai, tn. and harbour, on NW. coast of Borneo. Lat. 6° 21′ N.
Abaite, riv., Brazil, flows NE. 135 miles to R. São Francisco.
Abakan, riv., Siberia, affluent of the R. Yenisei, from the Altai Mtns.
Abakansk, fortified tn., Siberia, gov. Yeniseisk, on R. Abakan.
Abakinskaya, fortification, Siberia, on the frontier of China.
Abalak, vil., Siberia, SE. Tobolsk, a place of pilgrimage.
Abalak Lake, Siberia, connected by an arm with the R. Irtish.
Abana, riv., Syria, flows from Lebanon to the Lake Bahrat-el-Atebe.
Abanagnem, vil., W. Africa, on Gold Coast, W. of Great Povo.
Abancay, tn., Peru, on affl. of R. Apurimac. Silver mines.
Abando, tn., Spain, prov. Viscaya, in Bilbao district.
Abanilla, tn., Spain, 18 m. NE. of Murcia.
Abano, vil., Italy, 5 m. SW. of Padua. Sulphur Baths.
Abar Hills, tract, NE. India, in Assam, Lakhimpur district.
Abaran, tn., Spain, prov. Murcia, in Cieza district.
Abarim, mtns., Palestine, E. of Dead Sea, contain Nebo and Pisgah.
Abary, navigable riv., S. America, in British Guiana.
Abasha, stn., Asiatic Russia, on the Transcaucasian Railway.
Abasla, dist., Russia, gov. Kuban, on Black Sea.
Abassabad, fortification, Russia, in the Caucasus, and on R. Aras.
Abas Tuman, bathing resort, Russia, in gov. of Tiflis.
Abatsho, tn., W. Africa, on R. Benué. Lat. 7° 50′ N., long. 8° 50′ E.
Abatskaya, tn., Siberia, gov. and 125 m. SE. of Tobolsk.
Abauj, a N. co. of Hungary, traversed by R. Hernad.
Abazai, fort and vil., Punjab, 24 m. N. of Peshawar.
Abbadia, spt. tn., Brazil, prov. Bahia, on Atlantic Ocean.
Abbadia San Salvatore, tn., Italy, 17 m. SW. of Chiusi.
Abbadia su Adda, vil., Italy, Lombardy, on Lago di Como.
Abba Yared, mtn., Abyssinia. Elevation 14,760 feet.
Abba Pontaleon, monastery, Abyssinia, near Axum.
Abbaretz, vil., France, Loire-Inférieure, Nozay canton.
Abbasanta, vil., Sardinia, prov. Cagliari, in Oristano dist.
Abbaye, L', vil., Switzerland, canton Vaud, on R. Joux.
Abbazia, watering-place, Austria, near Fiume.
Abbehausen, vil., Germany, in Oldenburg, 3 m. E. of Nordenhamm.
Abbenrode, vil., Prussia, in Saxony, 18 m. WNW. of Halberstadt.
Abbeokuta, tn., W. Africa, 50 m. N. of Lagos.
Abbeville, tn., France, dep. Somme, 25 m. NW. of Amiens.
Abbeville, tn., South Carolina, U.S., cap. of A. co.
Abbeville, vil., Alabama, U.S., co. Henry, 26 m. SSW. of Eufaula.
Abbeville, vil., Georgia, U.S., co. Wilcox, 150 m. W. of Savannah.
Abbeville, vil., Louisiana, on Vermillion R., 40 m. S. of Opelousas.
Abbey, ry. stn., England, Cumberland, 17 m. SW. of Carlisle.
Abbey, ry. stn., Norfolk, on Stoke Ferry branch of Gt. Eastern Ry.
Abbey, vil., Scotland, on R. Forth, 1¼ m. NE. of Stirling.
Abbey, vil., Scotland, co. and 1¼ m. E. of Haddington.
Abbey, Corcomroe, par., Irel., co. Clare, 2 m. S. of Burren.
Abbey, par. and vil., Ireland, co. Waterford, 2 m. SW. of Clonmel.
Abbey Craig, rock, co. and 1½ m. NE. of Stirling. Wallace monument.
Abbey Dale, hamlet, England, Yorkshire, 3 m. SW. of Sheffield.
Abbeydarig, vil., Ireland, co. and 7 m. S. of Longford.
Abbey Dore, par. and vil., England, co. and 11 m. SW. of Hereford.
Abbeydorney, or Montnagee, vil., Ireland, co. Kerry, 5½ m. N. of Tralee
Abbeyfeale, vil. with ry. stn., Ireland, 37 m. SW. of Limerick.
Abbey-gormacan, par., co. Galway, 7 m. W. by N. of Eyrecourt.
Abbey Green, or Lesmahagow, vil., co. and 6 m. SW. of Lanark
Abbey Holme, tnshp., Cumberland, 17 m. SW. of Carlisle.
Abbeyknockmoy, par. and vil., co. Galway, 7 m. SE. of Tuam.
Abbeyleix, tn., Ireland, Queen's co., 9 m. S. of Maryborough.
Abbeyshrule, vil., co. Longford, 10 m. S. of Edgeworthstown.
Abbey St. Bathans, par., Berwickshire, 7 m. NW. of Duns.
Abbey Town, vil., England, co. Cumberland. 4½ m. E. of Silloth.
Abbeytown, ry. stn., Ireland, co. and 1 m. S. of Roscommon.
Abbey Wood, hamlet and ry. stn., Kent, 11 m. W. of London.
Abbiategrasso, tn., Italy, prov. and 14 m. WSW. of Milan.
Abbiate Guazzone, vil., Italy, in Lombardy, prov. Como, near Tradate.
Abbitibbi, lake, Canada, N.W. Ter., in lat. 49° N., and long. 78° 10′ W.
Abbitibbi, riv., rises in above lake, and flows 200 m. to Moose R.
Abbotrule, ancient par., Scotland, Roxburgh, 6 m. SW. of Jedburgh.
Abbottabad, dist., Punjab. Lat. 34° N., long. 73° 16′ E.
Abbotshall, par. Scotland, Fife, adjoining Kirkcaldy.
Abbots Bromley, par. and tn., Staffordshire, 6 m. NE. of Rugeley.
Abbotsbury, fishing vil., England, Dorset, 9 m. SW. of Dorchester.
Abbotsford, seat of Sir Walter Scott, Roxburghshire, on R. Tweed.
Abbotsford, post vil., Quebec, in co. Ronville.
Abbotsford Ferry, ry. stn., Selkirkshire, 3½ m. SE. of Galashiels.
Abbots Isle, Scotland, Argyllshire, in S. side of Loch Etive.
Abbots Langley, par. England, Herts, 3½ m. N. of Watford.
Abbots Leigh, par., England, Somerset, 3½ m. NW. of Bristol.
Abbotsley, par., England, Huntingdonshire, 4½ m. SE. of St. Neots.
Abbots Ripton, vil., England, co. and 4 m. N. of Huntingdon.
Abbots Salford, vil., England, Warwickshire, 1 m. from Salford Priors.
Abbotstone, hamlet, England, co. Hants, 3½ m. NW. of Alresford.
Abbotswood, ry. junc., England, co. and 4 m. SE. of Worcester.
Abbotsworthy, vil., England, co. Hants, 2 m. NE. of Winchester.
Abbottabad, tn., Punjab, 63 m. from Rawal Pindi.
Abbott Bay, Queensland, N. Kennedy dist., 13 m. long by 6 m.
Abbott, Mt., Queensland, N. Kennedy dist., 3500 ft. high.
Abbott Point, Queensland, N. Kennedy dist., on A. Bay.
Abbradia, tn., Africa, on Gold Coast, in Ashanti.
Abcoude-Baambrugge, vil., Netherlands, 14 m. NW. of Utrecht.
Abdatzk, tn., Siberia, gov. Tobolsk, on R. Ishim.
Abd-el-Kuri, isl., Indian Ocean. Lat. 12° 8′ N., long. 52° 20′ E.
Abdera, city, anc. Greece, at mouth of the Nestus in Thrace.
Abdie, par., Scotland, co. Fife, on Firth of Tay.
Abdu, tn., Shikarpur dist., Bombay Presidency.
Abegondo, tn., Spain, Galicia, in district and SW. of Betanzos.
Abeih, tn., Asia Minor, near Beyrout; mission station.
Abellanes, vil., Spain, prov. Lerida, and in Balaguer dist.
Abenberg, tn., Bavaria, 16 m. SSW. of Nuremberg.
Abendberg, mtn., Switzerland, on Lake Thun. Elev. 5600 ft.
Abenheim, vil., Germany, in Hessen, 4 m. NW. of Worms.
Abenojar, tn., Spain, New Castile, dist. of Almodovar del Campo.
Abensberg, tn., Bavaria, on R. Abens, 18 m. SW. of Ratisbon.
Aber, par. and vil., Wales, Carnarvonshire, 4¾ m. E. of Bangor.
Aber, islet, Scotland, in the SE. of Loch Lomond.
Aberaman, vil., Wales, co. Glamorgan, 2 m SE. of Aberdare.
Aberangell, vil., Wales, on Mawddwy Ry., NE. Montgomeryshire.
Aberarad, vil., Wales, Carmarthenshire, 1 m. E. of Newcastle-Emlyn.
Aberarder, glen, Scotland, Aberdeenshire, on left side of Dee Valley.
Aberarder, post vil., Ontario, in co. Lambton.
Aberargie, vil., Scotland, Perthshire, 1½ m. W. of Abernethy.
Aberarth, vil., Wales, Carmarthenshire, 2 m. NE. of Aberayron.
Aberavon, bor., Wales, co. Glamorgan, 32 m. W. of Cardiff.
Aberayron, spt. and vil., Wales, 14 m. SW. of Aberystwith.
Aberbaidan, vil., Wales, co. Brecknock, 2 m. from Brynmawr ry. stn.
Aberbargoed, ry. stn., Wales, co. Glamorgan, 3¼ m. from Rhymney.
Aberbeeg, hamlet with ry. stn., Wales, 15 m. NW. of Newport.
Abercairney, ry. stn., Scotland, co. Perth, 4¼ m. E. of Crieff.
Abercarne, vil., England, Monmouth, 10½ m. NW. of Newport.
Abercastle, vil., Wales, Pembrokesh., 6 m. NE. of St. Davids.
Abercegir, vil., Wales, Montgomery, 3 m. from Cemmes Road ry. stn.
Aberchalder, locality, Scotland, Inverness, on Caledonian Canal.
Aberchirder, vil., Scotland, co. and 9½ m. SW. of Banff.
Abercorn, par. and vil , Linlithgowshire, 3 m. NW. of Winchburgh.
Abercorn, tn., Brit. Cent. Africa, on S. shore L. Tanganyika.
Abercromby, riv., N. S. Wales, tributary of Lachlan R.
Aberdare, tn., Wales, co. Glamorgan, 4 m. SW. of Merthyr-Tydfil
Aberdaron, par. and vil , Wales, SW. Carnarvonshire.
Aberdeen, city, Scotland. Lat. 57° 9′ N., long. 2° 5′ W.
Aberdeen, city, Mississippi, co. Monroe, on the Tombigbee R.
Aberdeen, vil., Cape Colony, in Graaf Reinet division.
Aberdeen, tnshp., N.S. Wales, on Hunter R., 157 m. N. of Sydney.
Aberdeenshire, co. NE. Scotland. Area 1955 sq. m.
Aberdour, settlement, Ontario, Bruce co., on Saugeen R.
Aberdour, par. and vil , Aberdeensh., 8 m. W. of Fraserburgh.
Aberdour, vil., Scotland, co. Fife, on Firth of Forth.
Aberdovey, spt. vil., Wales, Merioneth, 3¾ m. S. of Towyn.
Aberdulais, vil., Wales, co. Glamorgan, 2¾ m. NE. of Neath.
Aberfeldy, vil., Scotland, on R. Tay, co. and 32½ m. NW. of Perth.
Aberfeldy, vil., Ontario, co. Lambton, on Sydenham R.
Aberfeldy, post tn., Victoria, co. Tanjil, 121 m. from Melbourne.
Aberffraw, par. and vil., Wales, 12 m. E. of Holyhead.
Aberford, par. and vil., England, Yorkshire, 6 m. SW. of Tadcaster.
Aberfoyle, riv., N. S. Wales, co. Clarke, trib. of Guy Fawkes R.
Aberfoyle, par. and vil., Scotland, Perthshire, on R. Forth.
Aberfoyle, post vil., Ontario, 5 m. SE. of Guelph.
Abergarw, vil., Wales, co. Glamorgan, 9 m. N. of Bridgend.
Abergavenny, tn., Engl., Monmouth, 17½ m. N. of Newport.
Abergeldie, Highland seat of Prince of Wales, Aberdeensh., on R. Dee.
Abergele, tn , Wales, co. Denbigh, 34¼ m. W. of Chester.
Abergorlech, vil., Wales, Carmarthen, 7 m. WNW. of Llangadock.
Abergwilly, vil., Wales, co. and 1½ m. NE. of Carmarthen.
Abergwynolwyn, vil., Wales, Merioneth, 6¾ m. NE. of Towyn.
Aberlady, vil., Scotland, co. Haddington, on Firth of Forth.
Aberlemno, par., Scotland, co. and 6 m. NE. of Forfar.
Aberlour, par. and ry. stn., Scotland, in SW. of Banffshire.
Abermenai, contraction at SW. end of Menai Strait, Wales.
Abermule, vil. and ry. stn., Wales, co. and 3½ m. SW. of Montgomery.
Abernant, par. and vil., Wales, co. and 5 m. NW. of Carmarthen.
Abernant, ry. stn., Wales, co. Glamorgan, on Vale of Neath Ry.
Abernethy, par., Scotland, Inverness, 4½ m. SW. of Grantown.
Abernethy, par. and vil., Scotland, co. and 8½ m. SE. of Perth.
Abernyte, par., Scotland, co. and 11½ m. NE. of Perth.
Aberporth, spt. vil., Wales, co. and 7 m. NE. of Cardigan.
Abersoch, vil., Wales, Carnarvonshire, 7 m. SW. of Pwllheli.
Abersychan, tn., England, Monmouth, 2 m. NW. of Pontypool.
Abertham, tn., Bohemia, 10 m. NNW. of Carlsbad.
Aberthaw, spt. vil., Wales, co. Glamorgan, 5 m. SE. of Cowbridge.
Abertillery, tn., England, Monmouthsh., 16 m. NW. of Newport
Aberuthven, vil., Scotland, co. and 12½ m. SW. of Perth.
Aberystruth, par., England, Monmouthsh., 9 m. SW. of Abergavenny.
Aberystwith, spt. tn., Wales, co. and 33 m. NE. of Cardigan.
Abesher, tn. Soudan, cap. of Waday. Lat. 14° N., long. 21° E.
Abhana, vil., India, Damoh dist., Central Provinces.
Abilene, post vil., Kansas, 95 m. W. of Topeka.
Abilly, vil., France, dep. Indre-et-Loire, canton La Haye-Descartes.
Abimes, Les, vil., on Guadeloupe I., in canton Point-à-Pitre.
Abingdon, vil., Virginia, cap. of Washington co.
Abingdon, tn., England, Berkshire, 6 m. S. of Oxford.
Abingdon, post vil., Ontario, co. Lincoln, 19 m. from Hamilton.
Abington, par. and vil., Ireland, co. and 9 m. E. of Limerick.
Abington, par., England, co. and 1¼ m. NE. of Northampton.
Abington, vil. and tnshp., Mass., in Plymouth co.
Abington, vil., England, Cambridgeshire, 2½ m. NW. of Linton.
Abington, vil. and tnshp., Pa., in Montgomery co.
Abington, vil., Scotland, co. Lanark, 15½ m. S. of Carstairs.
Abington, Gt. and Lit., 2 parishes, England, in co. Cambridge.
Abinsi, stn., Niger Protectorate, W. Africa.
Abiraman, tn., India, Madras Presidency, in Madura dist.
Ab-Istada, salt lake, Afghanistan, 50 m. SW. of Ghazni.
Abjad, tn., Abyssinia, in Enderia district.
Abjat, vil., France, dep. Dordogne, in canton Nontron.
Abji, tn., Haidarabad dist., Bombay Presidency.
Abla, vil., Spain, prov. Almeria, on R. Nacimiento.
Ablaentschen, vil., Switzerland, canton Bern, dist. Saanen.
Ablagundi, pass, Madras, from Ramandrug plateau to Sandur state.
Ablaikit, two rivs., Siberia, affluents of the R. Irtish.
Ablaikit, a Lama monastery, Siberia, on the R. Irtish.
Ablaniza, vil., Bulgaria, in the circle of Lowcjy.
Ablitas, tn , Spain, prov. Navarra, in Tudela district.
Ablois, vil., France, dep. Marne, in canton Epernay.

Abo, spt. tn., Finland, on the Gulf of Bothnia.
Abo, riv., Cameruns, unites with the Wuri to form the Cameruns R.
Abo, tn., Nigeria, 95 m. NNE. Akassa.
Aboam, vil., Morocco, in Tafilet Oasis, S. of the Atlas Mtns.
Abobbo, vil., West Africa, in Togoland.
Abo-Björneborg, gov. Finland. Area 9332 sq. m.
Aboh, tn., Upper Guinea, on R. Niger, 80 m. from the ocean.
Abohns (Abosiott), the oldest fortress in Finland, 2½ m. from Abo.
Aboim de Nobrega, vil., Portugal, in Braga district.
Abomey, tn. and cap., Dahomey, 63 m. N. of Whydah.
Abona, small spt., on Teneriffe Island, Canary Islands.
Abondance, vil., France, dep. Haute-Savoie, 12 m. SSE. of Thonon.
Abony, tn., Hungary. *See* **Nagy Abony**.
Abookobi, vil. and miss. stn., on Gold Coast, near Accra.
Abor Hills. *See* **Abar Hills**.
Aboto, vil., W. Africa, Mahin Territory, on Lagos Creek.
Abonkier, vil., Algeria, in Oran div., and Mostagem canton.
Abonkir, fort and lighthouse, Egypt, on the Nile delta.
Abonkir, Bay of, Egypt, Nile delta; site of Nelson's victory in 1798.
Above Derwent, tnship., Cumberland, in Cockermouth district.
Aboyne, post vil., Ontario, co. Wellington, 14 m. from Guelph.
Aboyne, or **Charleston of A.**, vil., in above par., 10½ m. E. of Ballater.
Aboyne and Glentanner, par., Scotland, in S. Aberdeenshire
Abra, prov. of Luzon, Philippine Is. Area 2537 sq. m.
Abra de la Cortaderas, high plain in the Cordilleras of Bolivia.
Abra de Zenta, mtn., Cordilleras, Argentine Rep. Elev. 14,596 ft.
Abraham, Heights of, wooded eminence, Derbyshire, near Matlock.
Abraham, Plains of, Quebec, on left bank of R. St. Lawrence.
Abrakrampa, vil., West Africa, in Ashanti.
Abram, tnship., Lancashire, 3½ m. SE. of Wigan.
Abramovo, vil., Russia, in Nishni Novgorod gov.
Abram's Village, post vil., Pr. Edward I., 3 m. from Wellington.
Abranches and Pilarzinho, col., Brazil, in Parana prov.
Abrantes, tn., Portugal, on R. Tagus, 85 m. NE. of Lisbon.
Abrantes, tn., Brazil, prov. Bahia, near the coast.
Abravezes, vil., Portugal, prov. Beira, in Vizeu dist.
Abremn, vil. and factory, W. Africa, in vicinity of Cape Coast Castle.
Abrets, Les, vil., France, dep. Isère, canton Pont de Beauvoisin.
Abries, vil., France, dep. Hautes-Alpes, 24 m. SE. Briançon.
Abrigada, vil., Portugal, in Lisbon district.
Abriola, vil., Italy, in prov. and dist. of Potenza.
Abrolhos, groups of rocks, off coasts of Brazil and Australia.
Abrucena, vil., Spain, prov. Almeria, in Gergal dist.
Abrudbanya, tn., Transylvania, 27 m. NW. of Karlsburg.
Abrupt, mtn., Victoria, between Victoria range and Glenelg River.
Abruzzi, mtns., Italy, of which the Gran Sasso is the highest.
Abruzzo e Molise, div., Italy, on the Adriatic.
Abscon, vil., France, dep. Nord, in Valenciennes arrond.
Absle, L', vil., France, dep. Deux-Sèvres, in Parthenay arrond.
Abstatt, vil., Württemberg, in Heilbronn district.
Absteinen, vil., Prussia, in the circle of Tilsit.
Abtei, vil., Austria, in Tyrol, dist. of Bruneck.
Abtei-Oberlungwitz, vil., Saxony, in the circle of Zwickau.
Abtenau, vil., Austria, in Salzburg.
Abterode, vil., Prussia, in circle of Cassel, near Eschwege.
Abtsberg, mtn., on borders of Thuringia and Bavaria.
Abtsröder Höhe, mtn. grp., Prussia, in Rhöngebirge.
Abtwyl, vil., Switz., St. Gall, in Gaiserwald parish.
Abu, mtn., India, Rajputana, 50 m. NNE. of Siddhapur.
Abu Arish, tn., Arabia, Yemen, 6 hours from the coast.
Abu Ballah Laks, Lower Egypt, forms part of the Suez Canal.
Abufoda, mtns., Middle Egypt, running parallel with the Nile.
Abugan, riv., Siberia, affluent of the R. Tobol.
Abu-Girgeh, tn., Egypt, 110 m. SSW. of Cairo, and near R. Nile.
Abu Gorad, vil., Kordofan, on the route from Khartum to Obeid.
Abu Hammed, vil., Nubia, on Nile, at end of Nubian desert.
Abu Harras, tn., Soudan, at junction of Rahad with Blue Nile.
Abu Hashim, station for the caravans between Fezzan and Wadai.
Abu Klea, wells, Egyptian Soudan, W. of the Nile.
Abulfeira, salt lake, Portugal, prov. Estremadura, near the sea.
Abu-Sabsl, tn., Egypt, 18 m. N. of Cairo.
Abu-Shehr. *See* **Bushirs**.
Abutigs, tn., Upper Egypt, prov. Siut, on R. Nile.
Aby, vil., Sweden, in Kalmars Län.
Aby, par., England, Lincolnshire, 3 m. NW. of Alford.
Abydos, ruined city, Upper Egypt, S. of Girgeh.
Abyssinia, country, E. Africa. Ar. 128,571 sq. m.
Abzac, vil., France, dep. Charente, on the R. Vienne.
Abzac, vil., France, dep. Gironde, near Coutras.
Acabonac Harbonr, shoal water, N. Y., NE. Northampton, Long I.
Acacia, post vil., Ontario, co. Norfolk, 2 m. from Tilsonburg.
Acadia, early French name of Nova Scotia and New Brunswick.
Acadia Mines, vil., Nova Scotia, 3 m. from Londonderry.
Acadie, set., New Brunswick, co. Kent, 12 m. from Richibucto.
Acajutla, spt. tn., Cent. America, Salvador, on Pacific.
Acaponeta, tn., Mexico, 175 m. NW. of Guadalajara.
Acapuico, dep., Mexico, in Guerrero.
Acapuico, spt. tn., Mexico, on the Pacific Ocean.
Acaray, tn., in Paraguay, built by the Jesuits.
Acari, tn., Peru, dep. Arequipa, 20 m. from the Pacific.
Acari, tn., Brazil, prov. Rio Grande del Norte.
Acarnania, with **Astolia**, nomarchy, Greece.
Acatenanga, tn. and volcano, Guatemala, Cent. America.
Acatlan, tn., Mexico, 80 m. S. of La Puebla.
Acayucam, dep., Mexico, in state of Vera Cruz.
Acayucam, tn., Mexico, in above state and dep.
Accadia, vil., Italy, district of Ariano di Puglia.
Accaglio, vil., Italy, in Piedmont, prov. and dist. Cuneo.
Accettura, vil., Italy, Naples, in Mattera district.
Accho, tn., Syria. *See* **Acre**.
Acciano, vil., Italy, Naples, 10 m. SE. of Aquila.
Accidsnt Creek, Queensland, dist. Cook, S. of Van Diemen R.
Accomac Court Houss, vil., Va., 95 m. E. by N. of Richmond.
Accra, tn. and Brit. settlement on Gold Coast, W. Africa.
Accrington, tn., Lancashire, 22 m. N. Manchester.
Accumoli, tn., Italy, Naples, 27 m. NNW. of Aquila.
Acebo, vil., Spain, in Estremadura, 48 m. N. of Caceres.
Acsqnia grande ariba, place, Peru, in Loreto department.
Acerenza, tn., Italy, dist. and 16 m. NE. of Potenza.
Acerno, tn., Italy, dist. and 14 m. ENE. of Salerno.
Acerra, tn., Italy, on Agno, 7 m. NE. of Naples.
Acenchal, tn., Spain, prov. Badajoz, SW. of Almendralejo.
Ach, riv., Würtemberg, affluent on right bank of Danube.
Ach von Friedberg, riv., Bavaria, affluent on right bank of Danube.
Ach von Hohenschwangau, riv., Bavaria, affluent of R. Lech.
Ach von Memmingen, riv., Bavaria, affluent of R. Iller.
Acha, Sierra, mtn.-chain, Mexico, forming part of the Sierra Madre.
Achacache, vil., Bolivia, dep. La Paz, on E. of Lake Titicaca.
Achachica, mtn. tn., Mexico, with important silver-mines.
Achadun, ruined residence of Bishops of Argyll, Argyllshire.
Achaguas, tn., Venezuela, 50 m. SW. San Fernando.
Achahoish, hamlet, Argyllshire, at head of Loch Killisport.
Achaia and Eilis, nomarchy, Greece. Area 1959 sq. m.
Achala Basanta, peak, Assia Mtns., Bengal. Lat. 20° 38′ N., long. 86° 16′ E.
Achalkalaki, fortified vil., Russia, in gov. of Tiflis.
Achalick, fishing stn., Scotland, Argyllshire, on E. side of L. Fyne.
Achall, small lake, Scotland, Lochbroom par., Ross-shire.
Achalladsr, ruined stronghold, Argyllshire, 10 m. N. of Tyndrum.
Achalzik, fortified tn., Russia, in gov. Tiflis.
Achambone, Dutch colony, on Gold Coast, near Axim.
Achanault, ry. stn. and loch, Scotland, Ross, 18 m. SW. Dingwall.
Achandarine, vil., Scotland, Argyllshire, 5 m. SW. of Inverary.
Achandavlltan, tn., Madras, Tinnevelli dist. Lat. 9° 29′ N.
Achanta, tn., Madras, Godavari dist. Lat. 16° 36′ N.
Achao, tn., Chili, prov. Chiloe, dep. Quinchao.
Acharn, vil. and stream, Scotland, Perthshire, on S. side Loch Tay.
Achavair, hamlet, Scotland, Caithness, 11 m. SW. of Wick.
Achberg, lordship and castle, Prussia, Hohenzollern, in Sigmaringen.
Achchuvell, tn., Ceylon, in Northern province.
Achdorf, vil., Bavaria, on R. Isar, near Landshut.
Acheen, or **Atchin**, tn. and state, Sumatra, on NW. coast.
Achen, riv., Tyrol, from the Achensee to the R. Isar.
Achenean, riv., France, affluent on left bank of R. Loire.
Achenharvis, hamlet, Scotland, Ayrshire, 5 m. NE. of Irvine.
Achenheim, vil., Alsace-Lorraine, in the circle of Strassburg.
Achenkoil, riv., Travaneore State, Madras Pres., trib. of Pambaiyer.
Achenkoll, vil., pass, and temple, Madras, in Travaneore. Lat. 9° 5′ N.
Achensee, lake, Tyrol, dist. Schwaz. 3045 ft. above sea; 328 ft. deep.
Acher, riv., Baden, rises in Mummelsee, and flows to the Rhine.
Achsrn, tn., Baden, on above river, 41 m. SSW. of Carlsruhe.
Achsrn, hamlet, Scot., Caithness, 4 m. SW. of Wick.
Acherochan, hamlet, Scot., Banffshire, 8 m. N. of Tomintoul.
Acheron, riv., Turkey, in S. Albania, falls into Lake of Yanina.
Achsron, post tn., Victoria, co. Anglesey, 75 m. NE. of Melbourne.
Achsron R., New Zealand, co. Amuri, tributary of Clarence R.
Acheron R., Victoria, co. Anglesey, affluent of Goulburn R.
Acherusia, lake, Albania, now Yanina, *q.v.*
Achsrusia, lake, Italy, now Fusaro, *q.v.*
Achicourt, vil., France, dep. Pas-de-Calais, canton Arras.
Achill Head, bold prom. on above island, 2192 ft. high.
Achill Island, largest isl. off Irish coast, co. Mayo, 15 m. by 4 m.
Achillbeg Island, Ireland, co. Mayo, at entrance to **A. Sound**.
Achiltibuie, hamlet, Scotland, Cromarty, 13 m. NW. of Ullapool.
Achilty, loch, Scotland, Ross, 4 m. S. of Strathpeffer.
Achim, vil., Prussia, Hanover, 10 m. NW. of Verden.
Achipur, vil., Bengal. Lat. 22° 27′ 5″ N., long. 88° 10′ 16″ E
Achiras, vil., Argentine Rep., 300 m. NW. of Buenos Ayres; mines.
Achlat, vil., Asiatic Turkey, in vilayet of Erzerum.
Achmelvich, place, Scotland, Sutherland, in Assynt parish.
Ach-na-cloich, ry. stn., Scotland, Argyllshire, 9 m. NE. of Oban.
Achnacraig, hamlet, Scotland, Mull I., at entrance to Loch Buie.
Achnacroish, hamlet, Scotland, Mull Island, 7 m. W. by N. of Oban.
Achnashesn, ry. stn., Scotland, Ross, 28 m. W. of Dingwall.
Achnera, tn., India, Agra dist., NW. Provs. Lat. 27° 12′ N.
Achonry, par. Ireland, co. Sligo, 6 m. WSW. of Ballymote.
Achorn, mtn., Bohemia, in the Böhmischer Wald. Elev. 3530 ft.
Achra, spt., Bombay, Patnagiri dist., 16° 13′ 35″ N.
Achray, loch, Scotland, Perthshire, drained by R. Teith.
Achris Head, headland, Ireland, in W. of co. Galway.
Achsha Knima, ry. stn., Russia, on the Transcaspian Railway.
Achtercairn, hamlet, Scotland, in Gairloch par., Ross-shire.
Achterwasser, lake, Prussia, in Pomerania, and in Usedom I.
Achthal, valley, Bavaria, containing Alp-See.
Achtkarspeien, a commune, Netherlands, in Friesland.
Achtyrka, ft. tn., Russia, gov. and 60 m. NW. Kharkov.
Achunovo, vil., Russia, in government of Orenburg.
Achy, par. and harb., France, dep. Oise, canton Marseille-le-petit.
Acigné, tn., France, Ille-et-Vilaine, 7 m. E. of Rennes.
Acireale, spt. tn., Sicily, 7 m. NE. of Catania.
Aci Sant' Antonio, tn., Sicily, 7 m. W. of Acireale.
Ackenthwaite, hamlet, England, Heversham par., Westmorland.
Ackergill Tower, anc. stronghold, Scot., Caithness, 2 m. N. of Wick.
Ackerness, headland, Scot., on N. Westray I., Orkney.
Ackley, post vil., Iowa, co. Hardin, 132 m. W. of Dubuque.
Acklington, tnshp., Northumberland, 11¾ m. N. of Morpeth.
Acklin Island, in the Bahamas, 45 m. long by 1 to 2 m.
Ackton, tnshp., England, Yorksh., 3½ m. W. of Pontefract.
Ackworth, par. and ry. stn., Yorksh., 3½ m. S. of Pontefract.
Aclars, vil., Ireland, co. Sligo, 17¾ m. SW. of Ballymote.
Acls, vil., England, co. Norfolk, 11 m. E. of Norwich.
Aco, place, Peru, in Junin department.
Acoba, Serra, mtn.-chain, Portugal, in prov. of Beira.
Acobamba, tn., Peru, in dep. Huancavelica.
Acocks Green, eccl. dist. and ry. stn., Engl., 4½ m. SE. Birmingham.
Acol, or **Wood**, par., Engl., in I. of Thanet, 3 m. SW. of Margate.
Acolla, tn., Peru, dep. Junin.
Acomayo, place, Peru, dep. Cuzco.
Acomb, par. and tnshp., England, co. and 2 m. W. of York.
Acomb, East, tnshp., Northumberland, 4 m. E. of Corbridge.
Acomb, West, tnshp., Northumberland, 2 m. NW. of Hexham
Aconbury, vil., England, in co. and 4½ m. S. of Hereford.
Aconcagna, prov., Chili, on Pacific. Area 5840 sq. m.
Aconcagua, peak of the Andes in above prov., Chili. Elev. 23,910 ft.
Aconquija, mtn. ra., Argentine Rep., part of Cordillera of Chili.
Acopauzingo, place, Mexico, with original Aztec inhabitants.
Acos, tn., Peru, in the state of Cuzco.
Acoz, vil., Belgium, prov. Hainaut, canton Chatelet.
Acquacanonck, tnshp., New Jersey, co. Passaic.
Acquaformosa, vil., Italy, dist. Cosenza, 11 m. SW. Castrovillari.
Acqualagna, vil., Italy, dist. and 8 m. S. of Urbino.
Acquanegra Cremonese, vil., Italy, prov. and 7 m. WNW. of Cremona.
Acquanegra sul Chiese, tn., Italy, 16 m. W. of Mantua.
Acqnapendente, tn., Italy, 31 m. NNW. of Viterbo.
Acqnappesa, vil., Italy, dist. and 11 m. NNW. of Paola.
Acqnarica del Capo, vil., Italy, 2 m. SE. of Gallipoli.
Acqnaro, tn., Italy, dist. and 12 m. SE. of Monteleone.
Acquasanta, tn., Italy, in prov. and circle of Ascoli Piceno.
Acquaseria, steamboat stn., Italy, on the Lago di Como.
Acqnasparta, tn., Italy, prov. Umbria, 13 m. NW. of Terni.
Acquats, vil., Italy, Lombardy, in dist. of Lecco.
Acquaviva Collecroce, com., Italy, prov. Molise, 8½ m. NW. of Larino.
Acqnaviva delli Fonti, tn., Italy, 20 m. S. of Bari.
Acquaviva Picena, vil., Italy, in dist. of Ascoli Picena.
Acquaviva Platani, vil., Sicily, 25 m. WNW. of Caltanisetta.
Acqui, tn., Italy, prov. and 20 m. S. of Alessandria.
Acquia Creek, river-port, Virginia, 18 m. from Fredericksburg.
Acquiguy, tn., France, dep. Eure, 3 m. S. of Louviers.
Acquijah, vil., W. Africa, on Slave Coast, N. of Quitta.
Acre, spt. city, Syria, at foot of Mt. Carmel. Lat. 32° 55′ N.
Acrefair, ry. stn., Wales, Denbighshire, 6 m. SW. of Wrexham.
Acri, tn., Italy, prov. and 15 m. NE. of Cosenza.
Acs, tn., Hungary, co. and 11 m. SW. of Komorn.
Acton, par. and tnshp., Cheshire, 1½ m. NW. of Nantwich.
Acton, tn., Engl., co. Middlesex, W. suburb of London.
Acton, hamlet, Engl., Dorset, 3½ m. SE. of Corfe Castle.
Acton, par., Engl., Suffolk, 2½ m. N. of Sudbury.
Acton, tnshp., Engl., Yorkshire, 3½ m. W. of Pontefract.
Acton, vil., Maine, co. York, 40 m. W. by S. of Portland.
Acton, vil., Ireland, co. Armagh, on Newry Canal.
Acton, vil., Mass., co. Middlesex, 13 m. SW. Lowell.
Acton, tnshp., Minnesota, in Meeker co.
Acton Beanchamp, par., Engl., co. and 11 m. SW. Worcester.
Acton Bridge, ry. stn., England, Cheshire, 14½ m. NW. of Crewe
Acton Green, ry. stn., England, W. suburbs of London.
Acton Vale, post vil., Quebec, co. Bagot, 55 m. E. of Montreal.
Acton West, post vil., Ontario, co. Halton, 35 m. from Toronto.
Actopan, tn. and dist., Mexico, 70 m. NNE. of Mexico.
Acul, spt. tn., St. Domingo, West Indies, on N. coast.
Aculeo, lake, Chili, 38 m. SSW. of Santiago.
Acuto, vil., Italy, prov. and 35 m. E. by S. of Rome.
Acworth, vil., Georgia, co. Cobb, 35 m. NW. Atalanta.
Ada, tn., Hungary, co. Bacs, 30 m. S. of Szegedin.
Ada, Lake, New Zealand, in co. Lake.
Ada, Lake, Tasmania, cos. Lincoln and Westmorland.
Ada Lake, Michigan, Cass co., traversed by Pine R.
Adacs, vil., Hungary, 8 m. S. of Gyöngyös.
Adafa, vil., W. Africa, Togoland, S. of Porto Seguro.
Adafudia, tn., Central Soudan. Lat. 13° 6′ N., long. 1° 3′ E.
Adagha, isl., one of the Fox group, in the Aleutian Is., Alaska
Adagiu, state and tribe, W. Africa, on the Slave Coast.
Adah Kaieh, small fortification in Bulgaria.
Adair, vil., Ontario, co. Bruce, on an inlet of Georgian Bay.
Adaja, spt., Spain, on NW. side of Minorca Island.
Adaja, riv., Spain, affluent of Douro, Old Castile, 90 m. long.
Adakh, isl., Alaska, in the Andreonoff group.
Adai, region, Africa, E. of Abyssinia, inhabited by the Danakil
Adalla, spt. tn., Asia Minor, on Mediterranean.
Adalpur, tn., Bombay, in Shikarpur dist. Lat. 27° 56′ N.
Adam, Mt., extinct vol., Washington, Cascade Ra. Elev. 8390 ft
Adamawa, country, Cent. Africa, S. of the Soudan, a negro kingdom.
Adam Bay, N. Ter. of S. Australia, on NW. Coast.
Adamello Stock, mtn., Austria, in Tyrolese Alps. Alt. 12,290 ft.
Adaminaby or **Seymour**, tnshp., N. S. Wales, 285 m. SW. Sydney.
Adam-Jo-Tando, tn. in Haidarabad dist., Sind.
Adampur, vil., Punjab, in Jalandhar dist. Lat. 31° 26′ N.
Adams, tn., Mass., co. Berkshire, 110 m. E. of Boston.
Adams, vil., N. Y., co. Jefferson, 12 m. SSW. Watertown.
Adam's Bridge, reefs and sandbanks between Ceylon and India.
Adam's Centre, post vil., New York, in Jefferson co.
Adam's Mount, New Hampshire, peak of the White Mtns.
Adam's Peak, pyramidal mtn., near centre of Ceylon. Alt. 7420 ft.
Adamson's Peak, mtn., Tasmania, in co. Kent.
Adamstown, par., Irel., co. Wexford, 6 m. NE. of New Ross.
Adamstown, vil., N. S. W., co. Northumberland, 80 m. N. Sydney.
Adamsville, tnshp., South Carolina, in co. Marlborough.
Adamungu, place, West Africa, on the Lower Niger.
Adamuz, tn., Spain, in Andalusia, 21 m. NE. of Cordova.
Adana, tn., Asia Minor, on R. Syhoon, 30 m. from the sea.
Adanara, a Dutch isl. in the Malay Archipelago, Molucca Is.
Adand, vil., Hungary, dist. Karád, near Platten See.
Adangbe, tn., West Africa, in the inferior of Togoland.
Adangms, tn. and miss. stn., W. Africa, on coast of Ashanti.
Adare, mkt. tn., Ireland, co. and 11 m. SSW. of Limerick.
Adasevecs, vil., Hungary, in district of Peterwardein.
Adavad, tn., Bombay, in Chopoda sub-div. of Khandesh dist.
Adavale, tnshp., Queensland, 150 m. W. of Charleville.
Adda, riv., Italy, drains L. Como, and flowing S. 80 m. joins the Po.
Addah, stn. of the Basle Miss. Society on the Gold Coast, W. Africa.
Addanki, tn., India, Madras, in Nellore dist. Lat. 15° 48′ 42″ N.
Adderbury, vil., England, Oxfordshire, 3½ m. S. of Banbury.
Addergoole, vil., Ireland, co. Cork, 15 m. E. of Banbury ry. stn.
Adderley, par. and ry. stn., Shropshire, 4 m. N. of Market Drayton.
Addiswell, vil., Scotl., Edinburghsh., 2 m. SW. of West Calder.
Addigherat, chief tn. prov. Agame, Abyssinia, 8200 ft. above sea.
Addingham, par., Engl., Cumberland, 6½ m. NE. of Penrith.
Addingham, par. and tnshp., Yorksh., 6 m. SE. Skipton.
Addington, par. and vil., Surrey, 3 m. SE. of Croydon.
Addington Park, seat of Archbp. of Canterbury, 3 m. SE. of Croydon.
Addis-Abeba, tn., Shou, cap. of Abyssinia, 9° N. 39° E.
Addiscombe, suburb of Croydon, Surrey, England.
Addison, post vil., N. Y., co. Steuben, 28 m. W. of Elmira.
Addison, post vil., Mich., Lenawee co., 20 m. NW. of Adrian.
Addison's Flat, mining tnshp., New Zealand, Buller co., Nelson prov.
Addison Road, ry. stn., on W. London Ry., Kensington, London.
Addiestons, vil. with ry. stn., Surrey, 2 m. SE. Chertsey.
Addlestrop, vil. with ry. stn., Engl., Gloucestershire, on R. Evenlode.
Addo, ry. stn., Cape Colony, 32 m. from Port Elizabeth.
Adegaon, estate and vil., India, Central Provinces, in Seoni district.
Adeghem, vil., Belgium, E. Flanders, 4 m. WNW. of Eecloo.
Adeje, tn., Canary Islands, on Teneriffe Island.
Adeke, isl., Guinea, in the Upper Ogowe, at junction of the Okono.
Adel, par. and tnshp., Engl., Yorkshire, 6 m. NW. of Leeds.
Adei or **Somal Land**, *q.v.*
Adel, post vil., Iowa, co. Dallas, 214 m. W. of Des Moines.
Adelaide, cap. city, S. Australia, on Torrens R.
Adelaide, post vil., Ontario, co. Middlesex, 7 m. from Strathroy.
Adelaide, riv., N.W. Australia, debouching in Adam's Bay.
Adelaide, tn., Cape Colony, Fort Beaufort div., East of Bedford
Adelaide, tnshp., Tasmania, co. Kent, on estuary of Heron R.
Adelaids, Port. *See* **Port Adelaide**.
Adelaide Island, Antarctic Ocean, Graham Land, in lat. 67° 15′ S
Adelaids Peninsula, Arctic America. Lat. 68° 30′ N.
Adeiaide Islands, group, S. America, at W. entrance to Str. of Magellan.
Adelaide Lead, tnshp., Victoria, co. Talbot, 4 m. from Maryborough.
Adelboden, vil., Switz., canton Bern, 23 m. S. of Thun.
Adelboden, vil., Switzerland, canton Lucerne, dist. of Willisau.
Adels I., New Zealand, Tasman B., off E. coast co. Collingwood.
Adelebsen, mkt. vil., Prussia, 7 m. NW. of Göttingen.
Adelis Land, barren tract, in Antarctic Regions, in long. 140° E.
Adelina-longa, British factory, W. Africa, on the lower Ogowe R.
Ad-el-Jivaz, tn., Asiatic Turkey, on L. Van, 15 m. from Akhlat.
Adelmannsfeldsn, vil., Würtemberg, 12 m. NNW. Aalen.
Adslnau, tn., Prussia, in Posen, 8 m. SW. of Ostrowo.
Adeiong, tnship, N. S. W., Wynand co., 273 m. SW. of Sydney.
Adelphi, or **Fratelli**, 2 isls., in Grecian Archipelago, in lat. 39° N.
Adeisberg, tn., Austria, in Carniola, 39 m. SW. of Laybach.
Adelsdorf, vil., Austrian Silesia, 3 m. S. of Freiwaldau.
Adelsheim, tn., Germany, Baden, 32 m. E. of Heidelberg.
Adelsö, isl., Sweden, Stockholm län, in Mälar Lake.
Ademuz, tn., Spain, prov. and 62 m. NW. of Valencia.
Aden, free port and Brit. fortified tn., SW. Arabia.
Adenara Island, East Indies. *See* **Adanara**.
Adenau, tn., Rhenish Prussia, 37 m. WNW. Coblenz.
Adsndorp, ry. stn., Cape Colony, in div. and S. of Graaf-Reinet.
Aderar, mtnous. region, Sahara, between Timbuktu and Asben.
Aderer or **Adrar**, oasis, Sahara, between Senegal and Morocco.
Adsrno, tn., Sicily, at foot of Etna, 22 m. NW. of Catania.
Adsvi Avulapalli, mtn., Madras, in Cuddapah dist. Lat. 13° 28′ 27″ N.
Adganga I., Fiji, close to Yandua. Highest point 600 ft.
Adi, subsequently **Sabaki**, riv., E. Africa, debouching at Melinde.
Adiaman, tn., Asiatic Turkey, pashalik and 74 m. SW. of Diarbekir
Adis's Pond, lake, Newfoundland, S. of Whitebay district.
Adige or **Etsch**, riv., N. Italy, flowing 220 m. to the Adriatic.
Adigetto, canal, Italy, between the Adige and the Po, prov. Rovigo.
Adigherat, vil., Abyssinia, prov. Agame, 8500 ft. above sea-level.
Adikayevka, ry. stn., Russia, gov. Penza, on Morshansk-Syzran Ry.
Adina Masjid, mosque, Bengal, in Panduah, *q.v.*
Adinkerke, vil., Belgium, W. Flanders, 3 m. W. of Furnes.
Adirondack Mtns., grp., New York, rising in Mt. Marcy to 5460 ft.
Adisham, par. and vil., England, co. Kent, 6 m. SE. of Canterbury.
Adjai, riv., Bengal, Birbhum dist., joins the Bhagirathi.
Adjunta. *See* **Ajanta**.
Adler, riv., Bavaria, rises in two heads, and is an affl. of the Elbe.
Adler, river, German New Guinea.
Adlergebirge, mtn.-chain, Bohemia, highest peak, 3880 ft.
Adlerkosteletz, tn., Bohemia, in circle of Königgratz.
Adlershorst, vil., Prussia, prov. Posen, SW. of and near Bromberg.
Adlingfleet, par. and tnshp., Yorkshire, 5½ m. E. of Goole.
Adlington, tnshp., Engl., Cheshire, on R. Bollin, 5 m. N. Macclesfield.
Adlington, tnshp., Engl., Lancashire, 3½ m. SE. of Chorley.
Adliswell, vil., Switzerland, canton and 5 m. S. of Zürich.
Admaston, sub-dist., Ontario, in co. Renfrew.
Admiral Island, Brit. Columbia, in the Gulf of Georgia.
Admiralty Bay, New Zealand, co. Sounds, opposite D'Urville I.
Admiralty Gulf, inlet on NW. coast of Western Australia.
Admiralty Inlet, Canada, Baffinland, off Lancashire Sound.
Admiralty Inlet, Washington, Puget Sd. and Juan de Fuca Strait.
Admiralty Island, Alaska, U.S., off coast of British Columbia.
Admiralty Islands, group in Pacific Ocean, N. of New Guinea.
Admiralty Sound, Tierra del Fuego, 43 m. long.
Adnith, or **Athnid**, par., Ireland, co. Tipperary, 3 m. NE. of Thurles.
Ado, tn., on Slave Coast, under British protection.
Adoa, tn., Abyssinia, capital of Tigre.
Adoiphhaven, German poss., on Luard I., Pacific Ocean.
Adoiphus Is., Mt., Queensland, off C. York. Highest point 548 ft.
Adolphns Reef, Fiji, one of the Ringgold Islands.
Adoni, *taluk*, Bellary dist., Madras. Area 787 sq. m.
Adoni, tn, Madras, Bellary dist. Lat. 15° 37′ 30″ N.
Adony, tn., Hungary, on Danube, 28 m. below Pesth.
Adore, riv., France, Puy de Dôme, affluent of R. Allier.
Adorf, tn., Saxony, on R. Elster, 20 m. SW. of Zwickau.

Adorf, vil., Saxony, dist. and 6 m. S. of Chemnitz.
Adosh, tn., Russia, in the gov. of Baku.
Adour, riv., France, flows 200 m. from Pyrenees to Bay of Biscay.
Adowa, tn., Abyssinia, cap. Tigré, 145 m. NE. Gondar.
Adpar, tn., Wales, Cardigansh., opposite Newcastle-Emlyn.
Adra, spt. tn., Spain, in Granada, 27 m. WSW. of Almeria.
Adramiti, spt., Asiatic Turkey, 83 m. N. of Smyrna.
Adrampet, spt., India, Madras, in Tanjore district, 10° 20′ N.
Adrar, region, Sahara. *See* **Aderer.**
Adria, tn., Italy, Rovigo, between Po. and Adige.
Adrian, tn., Michigan, U.S., 73 m. WSW. Detroit.
Adrianopls, city, Turkey, 137 m. NW. of Constantinople.
Adrian's Wall, anc. wall, which extended from Solway to R. Tyne.
Adriatic Sea, separates Italy from Illyria, Dalmatia, and Albania.
Adrisrs, vil., France, dep. Vienne, 5 m. ENE. of L'Isle Jourdain.
Adro, tn., Italy, prov. and 12 m. WNW. of Brescia.
Aduafil, chief tn. in Kawar Oasis, Central Sahara, Africa.
Aduard, par., Netherlands, prov. Groningeu.
Adula, chain of Alps, Switzerland, in canton Grisons.
Aduma, country, Guinea, in the Upper Ogowe district.
Adur, spt., Bombay. *See* **Boria.**
Adur, riv., England, co. Sussex, flows 20 m. to the English Chanuel.
Adventure Bay, in Brune Island, off SE. coast of Tasmania.
Adventure Islands, gronp in the Low Archipelago, Pacific Ocean.
Advie, ry. stn., Scotland, Elginshire, 8 m. NE. of Grantown.
Advocate Harbour, spt., Nova Scotia, on Minas Channel.
Adyal, tn., India, Bhandara dist., Central Provs.
Asdō, isl., Finland, one of the Aland Islands.
Aeffligen, vil., Switzerland, canton Bern, dist. Burgdorf.
Aefva, isl., Finland, in E. group of the Aland Islands.
Ægades, grp. isls., off W. coast of Sicily, 15 to 35 m. W. of Trapani.
Ægean Sea, between Greece, part of Turkey, and Asia Minor.
Aegeri, 2 vils., Switzerland, in canton Zug.
Ægina, isl., Greece, in gulf of same name. Area 33 sq. m.
Aelbeks, vil., Belgium, W. Flanders, 3½ m. S. of Courtrai.
Aelen (Aigle), tn., Switz., cant. Vaud, 25 m. SE. of Lausanne.
Aeltre, vil., Belgium, E. Flanders, 13 m. W. of Ghent.
Aeng. *See* **An.**
Aenguirden, vil., Netherlands, dist. Heerenveen.
Aéré, French settlement, W. Africa, in Senegambia.
Aeröe, or **Arröe**, isl., Denmark. Area 320 sq. m.
Aeröeskjöbing, spt. tn., Denmark, on NE. side of Aeröe.
Aerschot, tn., Belgium, S. Brabant, 10 m. NE. Louvain.
Aersesle, vil., Belgium, W. Flanders, 20 m. NE. of Courtrai.
Aertrycke, vil., Belgium, W. Flanders, 11 m. SW. of Brnges.
Aertselaer, vil., Belgium, Antwerp, 3 m. W. of Contich.
Aesch, vil., Switz., canton Basel, 4 m. SW. of Arlesheim.
Aeschach, vil., Bavaria, dist. Lindau, on Lake of Constance.
Aeschi, vil., Switz., cant. Bern, 9 m. NE. of Frutigen.
Aeschi, vil., Switzerland, canton and 7 m. ESE. of Soleure.
Ætna, mtn., Sicily. *See* **Etna.**
Aetolia with Acarnania, nom., Greece. Cap. Missolonghi.
Aeugst, vil., Switzerland, canton and 7½ m. SSW. of Zürich.
Afadeh, tn., West Africa, in Kotoko, 31 m. S. of Lake Chad.
Afeiels, small desert, Central Sahara, in the Tawarek country.
Affans, vil., Irel., Waterford, 4 m. E. Lismore ry. stn.
Affeltrangen, vil., Switz., canton Thurgau, 1 m. from Tobel.
Affile, vil., Italy, dist. Rome, 7 m. S. of Subiaco.
Affogados, vil., Brazil, prov. Pernambuco, near Recife.
Affoltern, vil., Switz., canton and 15 m. SSW. of Zürich
Affori ed Uniti, tn., Italy, dist. and 3 m. N. of Milan.
Affreville, par., Algiers, 5 m. S. Miliana, and 72 m. SW. Algiers.
Affrick, lake and riv., Scotland, in NW. Inverness-shire.
Afghanistan, country of Asia. Area 278,700 sq. m.
Afium-Kara-Hissar, city, Asia Minor, 56 m. SE. of Kutaich.
Afienz, vil., Austria, in Styria. Marble quarries.
Afoguak, isl., Alaska, separated from mainland by Shelikoff Strait.
Afragola, tn., Italy, prov. and 6 m. NE. of Naples.
Africa, one of the great divisions of the globe.. Area 11,514,000 sq. m.
Africo, vil., Italy, prov. Calabria, 23 m. E. of Reggio.
Afton, vil., Isle of Wight, 2 m. S. of Yarmouth.
Afton, riv., Scotland, Ayrshire, flowing 9 m. to R. Nith.
Afton, post vil., Nova Scotia, co. and 16 m. from Antigonish.
Afton, post vil., Iowa, cap. Union co., 105 m. W. of Ottumwa.
Afton, post tnshp., Kansas, in Sedgwick co.
Afton, post vil. snd watering-place, Va., 16 m. from Staunton.
Afton Bridgend, vil., Scotland, Ayrshire, New Cumnock parish.
Afzalgarh, tn., India, NW. Provs., on left bank Ramganga.
Afzalpur, tn., India, Nizam's Dominions, 128 m. W. of Haidarabad.
Aga, British settlement, W. Africa, on the Gold Coast.
Agably, tn., N. Africa, in Twat, on route from Tripoli to Timbuktu.
Agadem, oasis, Africa, on route from Fez to Bornu.
Agades, tn., Africa, cap. Air Oasis. Lat. 18° 10′ N., long. 13° E.
Agadir, or **Santa Cruz**, spt. tn., Morocco, on Atlantic.
Agai, tn., India, Oudh, 28 m. from Rai Bareli.
Agam (Anam Kotas), dist., Sumatra, Dutch East Indies.
Agameh, prov. of Tigré, Abyssinia. Cap. Addi-Ghrat.
Agamti, place, E. Africa, Danakil, between rs. Haiwash and Melli.
Agaña, spt. tn., Guam I., Mariaune Is., Pacific Ocean.
Agar, petty state, Bombay Pres. Area 17 sq. m., with 28 vils.
Agar, tn., Central India, in Gwalior, 41 m. NE. of Ujjain.
Agarpara, tn., Bengal, on Hugli, 10 m. N. Calcutta.
Agartala, tn., Bengal, cap. of Hill Tipperah State.
Agartala Old, vil., Bengal, Hill Tipperah State, 4 m. E. of above.
Agashi, spt., Bombay, Thana dist., 10 m. N. of Bassein.
Agassiz, ry. stn., Brit. Columbia, on C.P. Ry., 388 m. W. of Donald.
Agassiz, Cape, on NW. coast of Greenland.
Agassiz Mount, Ariz., extinct volcauo, 10,000 ft. above sea-level.
Agastya-malai, mtn. peak, Madras, in Travancore. Elev. 6200 ft.
Agata Island, Fiji, one of the Yasawa group.
Agattu, one of the Aleutian Islands, Alaska, U.S.
Agawa R., Ontario, flows to N. shore of Lake Superior.
Agayak. *See* **Seven Islands.**
Agazzano, tn., Italy, prov. and 12 m. SW. of Piacenza.
Agboto, desert dist., W. Africa, E. of Lagos.
Agde, spt. tn., Francc, dep. Hérault, on Canal du Midi.
Agen, tn., France, dep. Lot-et-Garonne, on R. Garonne.
Ager, tn., Spain, in Catalonia, 25 m. NE. of Lerida.
Agerola, tn., Italy, prov. and 6 m. SE. of Castellamare.
Agersö, isl., Denmark, in the Great Belt, off coast of Seeland.
Agger, place, Denmark, in Jutland; lifeboat station.
Agger Canal, Denmark, Jutland, from Liim Fjord to North Sea
Aggershuus, amt Norway, surrounding Christiania.
Agglestone, large rock, Engl., Dorset, locally called Devil's Nightcap.
Aghabe, vil., Ireland, co. Antrim, 2½ m. N. of Moira.
Aghabos, vil., Irel., Queen's Co., 5 m. SW. Mountrath.
Aghabog, par., Irel., co. Monaghan, 6 m. SE. of Clones.
Aghabullogs, par., Irel., co. Cork, 7½ m. NE. of Macroom.
Aghads, par. and vil., Irel., co. Carlow, 4 m. S. of Tullow.
Ghaderg, par., Ireland, in W. of co. Down.
Aghadoe, par. snd vil., Irel., co. Kerry, 2½ m. NW. of Killarney.
Aghadowsy, par. and vil., Irel., Londonderry, 8 m. SW. of Coleraine.
Aghadown, coast par., Irel., co. Cork, 4 m. SW. of Skibbereen.
Aghagallon, par., Irel., co. Antrim, 3 m. SE. of Lurgan.
Aghagour or **Ayls**, par. and vil., Irel., co. Mayo, 4 m. SE. Westport.
Aghaloo, par., Irel., co. Tyrone, containing Caledon town.
Aghalurcher, par., Irel., cos. Tyrone and Fermanagh.
Aghamors, par., Irel., co. Mayo, 4 m. N. of Ballyhaunis.
Aghamore or **Abbsy Isle**, fishing stn., Ireland, co. Kerry.
Aghanagh, par., Irel., co. Sligo, 5 m. NW. of Boyle.
Aghanloo, par., Londonderry, 2½ m. N. Newtown-Limavady.
Aghanurishin, par., Irel., co. Donegal, 3 m. N. of Letterkenny.
Aghavallen, par., Irel., co. Kerry, 5 m. WSW. of Tarbert.
Aghavannah, place with barracks, Wicklow, 6 m. NW. Aughrim.
Aghavea, par., Irel., co. Fermanagh, round Brooksborough.
Aghavillsr, par., Irel., co. Kilkenny, 3½ m. SW. of Knocktopher.
Aghenish, pen. and isl., Irel., in r. Shannon, 19 m. below Limerick.
Agherton, or **Ballyaghran**, par., Irel., L'derry, 3 m. NW. of Coleraine.
Aghery, lake, Irel., co. Down, 5 m. E. of Dromore.
Aghinagah, par., Irel., co. Cork, 1 m. SE. of Macroom.
Aghinish, isl., Irel., Kinawley par., co. Fermansgh.
Aghmacart, par., Ireland, in S. of Queen's Co.
Aghmat Urika, vil., Morocco, about 30 m. S. of Morocco.
Aghnahoo, place, Irel., Termonamongan par., co. Tyrone.
Aghnameadle, par., Irel., in N. co. Tipperary, contains Toomavara.
Aghnamullen, par., Irel., Monaghan, 3 m. S. Ballybay.
Aghoure, par., Irel., co. Kilkenny, contains Freshford.
Aghowle, par. and vil., Irel., co. Wicklow, 5 m. SE. of Tullow.
Aghrim, vil., Ireland. *See* **Aughrim.**
Aghris, prom., Irel., co. and 14 m. W. of Sligo.
Aghtamar, isl. and convent, Asia Minor, in SE. of Lake Van.
Aghwanpur-Mughalpur, tn., India, Moradabad dist., NW. Provs.
Agimont, vil., Belgium, prov. Namur, 12 m. SE. of Florennes.
Agin, tn., Armenia, dist. Mamuretül Aziz.
Agincourt, post vil., Ontario, co. York, 14 m. from Toronto.
Agincourt, vil., France, dep. Pas-de-Calais, 13 m. NW. of St. Pol.
Agira, tn., Sicily, prov. Catania, 9 m. SE. of Nicosia.
Agius, vil., Italy, in Sardinia, in Tempio Pausania dist.
Agivey, par., Irel., Londonderry, 7 m. SE. of Coleraine.
Aglasterhausen, vil., Germany, Baden, in circle of Mosbach.
Aglen, vil., Bulgaria, in the circle of Plevna.
Agliano, tn., Italy, in Piedmont, prov. Alessandria.
Aglie, vil., Italy, prov. Turin, 9 m. SW. of Ivrea.
Aglionby, tnshp., Engl., co. Cumberland, 3 m. E. of Carlisle.
Aglish, par., Irel., co. and 12 m. W. by S. of Cork.
Aglish, par., Irel., co. Kerry, 5 m. NW. of Killarney.
Aglish, par. and vil., Irel., co. Waterford, 5 m. S. of Cappoquin.
Aglish, par., Irel., co. Mayo, containing Castlebar.
Aglishcloghane or **Eghlish**, par., Irel., in N. of co. Tipperary.
Agly, riv., France, Pyrénées-Orientales, flows to Mediterranean.
Agna, tn., Italy, prov. Padua, 6 m. SE. of Conselve.
Agnadello, vil., Italy, prov. Cremona, 10 m. E. of Lodi.
Agnana, tn., Italy, prov. Reggio, 3 m. N. of Gerace.
Aguano, lake, Italy, 4 m. W. of Naples.
Agues, post vil., Quebec, co. Beance, 69 m. from Sherbrooke.
Aguethien, vil., Transylvania, 28 m. WNW. Hermannstadt.
Agnetz, tn., France, dep. Oise, 2 m. from Clermont.
Aguew's Hill, Irel., co. Antrim, 5 m. W. of Larne. Alt. 1558 ft.
Aguo, riv., Italy, affluent of the Adige. Length 50 m.
Aguo, vil., Switz., canton Ticino, 4 m. W. of Lugano.
Aguone, tn., Italy, prov. and 20 m. NW. of Campobasso.
Aguosine, vil., Italy, prov. Brescia, 12 m. WNW. of Salo.
Aguy, vil., France, Pas-de-Calais, 2½ m. S. of Arras.
Agoada, headland and bay, Goa, India. Lat. 15° 30′ N., long. 73° 46′ E.
Agoafria, tn., Brazil, prov. and 100 m. NW. of Bahia.
Agoaquente, tn., Brazil, prov. Goyaz. Has gold-mines.
Agoasdoces, tn., Brazil, Minas-Geraes, affl. of r. San Francisco.
Agoda, place, West Africa, NW. of Little Povo.
Agomska, isl., NW. Ter., Canada, in James Bay. Lat. 53° N.
Agon, vil., France, dep. Manche, 5 m. W. of Coutances.
Agonac, tn., France, dep. Dordogne, 9 m. SE. of Brantôme.
Agong, volcauo, on E. coast of Bali I., Malay Archipelago.
Ago Oya, tn. and cap. of kingdom of Yoruba, W. Africa.
Agordo, tn., Italy, prov. and 16 m. NW. of Belluno.
Agost, tn., Spain, prov. Valencia, 12 m. W. of Alicante.
Agosta, city, Sicily, on E. coast, 17 m. N. of Syracuse.
Agosta, vil., Italy, prov. Rome, 8 m. NW. of Subiaco.
Agra, div., NW. Provinces, India. Area 10,151 sq. m.
Agra, dist., NW. Provs., in above. Area 1850 sq. m.
Agra, *tahsil*, NW. Provs. Area 206 sq. m.
Agra, city, NW. Provs., cap. of above.
Agra, vil. of Khulna district, Bengal, with many ruins.
Agra Barkhera, petty state, Central India.
Agra Canal, connects the Jumna r. with the Utanghan.
Agradwip, isl., Bengal, in Bhagirathi r., Nadiya dist.
Agrahara Vallalur, tn., Madras, Coimbatore district.
Agrakhan, bay and harb., W. est. Caspian Sea, at mth. r. Terek.
Agram or **Zagrab**, city and cap. of Croatia, near r. Save.
Agramunt, tn., Spain, prov. Lerida, 10½ m. NW. of Cervera.
Agrapha, vil., Corfu, Ionian Is., Greece.
Agrapha, part of the Pindus chain of mtns., Greece.
Agrate-Brianza, tn., Italy, prov. Milan, 3 m. E. of Monza.
Agrate-Conturbia, vil., Italy, prov. and in circle of Novara.
Agreda, tn., Spain, prov. and 23 m. ENE. of Soria.
Agreda, tn., Ecuador, called also Nueva Malaga, state Popayan.
Agri, riv., Italy, prov. Potenza, falling into Gulf of Taranto.
Agrib (Jebel Gharib), mtn., Mid. Egypt, W. from Gulf of Suez.
Agricultural College, with post-office, Md., 8 m. NE. of Washington.
Agrigan (Grigan, Francesco Xavier), isl., in the Marianne Islands.
Agris-Almas, vil., Hungary, co. and about 12 m. NE. of Arad.
Agroha, vil. and ancient tn., Hissar district, Punjab.
Agropoli, spt. tn., Italy, 30 m. SE. of Salerno.
Agror, frontier val., Hazara dist., Punjab. Area 64 sq. m.
Agua, volcano, Central America, in Guatemala. Alt. 12,310 ft.
Aguachapa, tn., Cent. America, San Salvador, 30 m. from Ocean.
Aguad, Portuguese fortification in Goa, India.
Aguada, riv., Spain, in Salamanca province. Contains gold.
Aguada de Cima, vil., Portugal, in district of Aveiro.
Aguadas, tn., Colombia, state Antioquia, dep. del Sur.
Agua de Pau, tn., Azores Islands, on São Miguel.
Aguaderas, Sierra de, mtn.-chain, Spain, prov. Murcia.
Aguadilla, spt. tn., Porto Rico, on the NW. coast.
Aguadore, riv., in island of Cuba, on the S. coast.
Aguafria, tn., Brazil, in province of Bahia.
Aguagrande, riv., W. Africa, in Portuguese isl. of São Tome.
Aguajo, vil., Mexico, in state of Tamaulipas.
Agualulco, vil., Mexico, in state of Jalisco.
Agualva, vil., Azores Islands, on Terceira I.
Aguamare or **Guamare**, riv., Brazil, prov. Rio Grande do Norte.
Aguan, riv., Honduras, from Sulaco Mtns. to Gulf of Honduras.
Aguana, vil., W. Africa, in Ashanti.
Aguarico, riv., Ecuador, affluent of r. Napo. Length 240 m.
Aguaron, vil., Spain, prov. Saragossa, dist. Daroca.
Aguas, riv., Spain, in Aragon, flowing 62 m. to r. Ebro.
Aguascalientes, inland state of Mexico. Area 2895 sq. m.
Aguascalientes, cap. of above, 270 m. NW. Mexico.
Aguascalientes, bathing resort, Peru, on ry., 27 m. from Arequipa.
Aguas Frias, vil., Portugal, in Villa Real district.
Aguas Santas, vil., Portugal, in Oporto district.
Aguas Suja, tn., Brazil, in prov. of Minas Gerães.
Aguas Virtuosas, vil., Brazil, in prov. of Minas Gerães.
Aguaviva, vil., Spain, prov. Teruel, dist. Castellote.
Aguayo, vil., Mexico, in state of Tamaulipas.
Agudo, vil., Spain, prov. Ciudad-Real, dist. Almaden.
Agué, place, W. Africa, on Slave Coast, E. of Little Povo.
Agueda, tn., Portugal, dist. and 12 m. SE. of Aveiro.
Aguero, vil., Spain, prov. Huesca, in Jaca district.
Agueys, vil., W. Africa, in Togoland, on E. side of the lake.
Agugliano, vil., Italy, in prov. and circle of Ancona.
Aguiar da Beira, tn., Portugal, dist. snd 25 m. NNW. of Guarda.
Aguilar de la Frontera, tn., Spain, 31 m. S. of Cordova.
Aguilas, spt. tn., Spain, prov. Murcia, on Mediterranean.
Aguimes, tn., Canary Islands, on Gran Canaria I.
Agulenitza, tn., Greece, 20 m. SE. of Gastouni.
Agulhas Bank, extends round S. Africa, near Natal to Saldanha Bay.
Agulhas, Cape, the southernmost point of Africa, in lat. 34° 50′ S.
Agulo, vil., Canary Islands, on Teneriffe Island.
Agumbe, pass, Madras, connecting Mysore with Kanara.
Agunenjok, place, W. Africa, dist. of Fan Negroes, on Lr. Congo
Agustivaram, *taluk*, Madras, in Travancore state.
Agwanpur-Mughalpur, tn., India, Moradabad dist., NW. Provs.
Agwon, N. and S. Revenue Circles, Burma, in Rangoon dist.
Ahaggar (Hogar), dist. in the Sahara, inhabited by the Twarek.
Ahamlish, par., Ireland, co. and 9 m. NNW. of Sligo.
Ahams, tribe, in Assam Valley, related to the Shan.
Ahankaripur, tn. and ry. stn., Oudh, in Faizabad district.
Ahaphond, vil., Irel., co. Kerry, 8 m. SW. of Ballylongford.
Ahar, tn., India, Bulandshar dist., NW. Provs.
Ahar, ruined city, India, in Udaipur state, Rajputana.
Ahar, tn., Persia, prov. Azerbaijan, 60 m. NE. of Tabriz.
Aharney or **Lisdowney**, par., Ireland, 2 m. NW. of Ballyraggit.
Ahascragh, par. and vil., Irel., co. Galway, 6 m. NW. of Ballinasloe.
Ahaura, tn., New Zealand, co. Grey, 22 m. NE. Greymouth.
Ahaus, tn., Westphalia, dist. and 30 m. WNW. of Münster.
Aherlow, riv., Irel., co. Tipperary, flows 20 m. to r. Suir.
Aheurich, glen and loch, Scotland, Sunart parish, Argyllshire.
Ahillones, vil., Spain, prov. Badajoz, dist. Llerena.
Ahipara, tnshp., New Zealand, co. Mongonui, on A. Bay.
Ahipara Bay or **Roads**, New Zealand, in co. Mongonui.
Ahiri, S. portion of Chanda dist., Cent. Provs., India. Area 2672 sq. m.
Ahirwas, ruined fort, Central India, in lat. 22° 31′ N., long. 76° 31′ E.
Ahiyari, vil., Bengal, in Darbhangsh dist.
Ahkaf (el), desert, Arabia, between Nejed, Oman, and Yemen.
Ahlbeck, 2 vils., Prussia, 3 m. NW. Swinemünde.
Ahlberg, mtn., Prussia, in Silesia. Alt. 1300 ft.
Ahlen, vil., Westphalia, on r. Werse, 18 m. SE. of Münster.
Ahlfeld, tn., Prussia, on R. Leine, 27 m. S. of Hanover.
Ahmadabad, dist., Gujarat, Bombay. Area 3821 sq. m.
Ahmadabad, chief tn. in above dist.
Ahmadgarh, vil., India, in Bulandshar dist., NW. Provs.
Ahmadnagar, vil., Oudh, in Kheri dist.
Ahmadnagarh, dist., Deccan, Bombay. Area 6645 sq. m.
Ahmadnagarh, sub-div. of above. Area 619 sq. m.
Ahmadnagarh, chief city in above dist.
Ahmadpur, tn., Jhang district, Punjab.
Ahmadpur, vil. and ry. stn., Birbhum dist., Bengal.
Ahmadpur, tn., Bahawalpur state, Punjab.
Ahmadpur, tn., Bahawalpur state, Punjab.
Ahmagird, tn., India, Nimar dist., Central Provinces.
Ahmedabad. *See* **Ahmadabad.**
Ahmednagar. *See* **Ahmadnagar.**
Ahnapee, vil. snd tnshp., Wis., co. Kewannee, on Lake Michigan.
Ahoarangi, native name of Mt. Cook (*q.v.*), New Zealand.
Ahobalam, vil., Madras, in Karnul dist. Lat. 15° 9′ N., long. 78° 47′ E.
Ahoghill, par. and vil., Irel., co. Antrim, 3½ m. SW. of Ballymena.
Ahoikereru, tnshp., New Zealand, co. Whakatane.
Aholming, vil., Bavaria, circle Vilshofen, dist. Osterhofen.
Ahornberg, vil., Bavaria, dist. and 4 m. N. of Münchberg.
Ahowey, place, W. Africa, Slave Coast, between Gt. and Lit. Povo.
Ahpyouk, revenue circle, Henzada district, Burma.
Ahr, riv., Prussia, in Rhine prov., affluent of Rhine, opposite Linz.
Ahram, tn., Persia, prov. Farsistan, SE. of Bushire.
Ahraura, tn., India, Mirzapur dist., NW. Provs. Lat. 25° 1′ 15″ N.
Ahrensbök, vil., Germany, Oldenburg, 10 m. N. Lübeck.
Ahrweiler, tn., Prussia, on r. Ahr, 23 m. NW. of Coblenz.
Ahuac, vil., Peru, in Junin department.
Ahuacatlan, tn., Mexico, Jalisco, 171 m. W. Guadalajara.
Ahuachapam, tn., Cent. Amer., 20 m. NW. of San Salvador.
Ahuiri River, New Zealand, co. Waitaki, trib. of Waitangi r.
Ahun, tn., France, dep. Creuse, 13 m. SE. of Guéret.
Ahus, spt. vil., Sweden, on Baltic, 12 m. SE. of Christianstad.
Ahwas, tn., Persia, prov. Khuzistan, on right bank of Karun r.
Ai, riv., Russia, gov. Orenburg, flows 170 m. to r. Ufa.
Aiaindik, tn., Asiat. Turkey, vilayet Chodawendikyar.
Aian, Jebel, part of the Atlas Mtns. in Morocco.
Aias, spt. tn., Asia Minor, on Gulf and 28 m. NW. of Iskanderun.
Aiavej, tn. and petty state, India, Bombay. Lat. 21° 24′ N.
Aiba, vil., Austria, in Istria, in the dist. of Görz.
Aibar, vil., Spain, prov. Navarra, on r. Aragon.
Aibling, tn., Upper Bavaria, 28 m. SSE. of Munich.
Aich, vil., Lower Bavaria, in Vilsbiburg district.
Aicha, Böhmisch, tn., Bohemia, 19 m. NE. of Bunzlau.
Aichach, tn., Upper Bavaria, 31 m. NW. of Munich.
Aicha-vorm-Walde, vil., Lower Bavaria, 9 m. NW. of Passau.
Aichhalden, vil., Würtemberg, 8 m. W. of Oberndorf.
Aichlitbuie, hamlet, Scotland, Lochbroom par., Ross-shire.
Aida, German settlement on Gold Coast, West Africa.
Aidaha, vil., Oudh, in Partabgarh dist.
Aidepsia, place, Greece, in Nauplia Eparchy.
Aidin or **Guzel-Hissar**, tn. Asia Minor, 81 m. SE. of Smyrna.
Aidin, Izmir, vilayet, Asiat. Turkey. Ar. 19,960 sq. m.
Aidlingen, tn., Würtemberg, 6 m. W. of Böblingen.
Aidogdu, tn., Bulgaria, N. of Shumla.
Aidonat, vil., Turkey, in vilayet of Yaniua.
Aidone, commune, Sicily, circle and 6 m. W. of Piazza.
Aidos, vil., Turkey, in E. Roumelia, 18 m. NW. of Burgas.
Aienana, place, French Congo, at mouth of the r. Rembo.
Aiffres, commune, France, dep. Deux-Sèvres, 4 m. SE. of Niort.
Aigalades, Les, loc., France, in a beautiful valley, near Marseilles.
Aigas, islet, Scotland, Inverness-shire, 5½ m. SW. of Beauly.
Aigburth, suburb of Liverpool, Lancashire, England.
Aigen, vil., Upper Austria, 34 m. NW. of Linz.
Aigen, vil., Austria, in duchy and 15 m. E. of Salzburg.
Aighton, hamlet, Engl., Lancashire, 5 m. SE. of Clitheroe.
Aigle, tn., Switz., canton Vaud, 25 m. SE. of Lausanne.
Aiguan, tn., France, dep. Gers, 24 m. NW. of Mirande.
Aigre, tn., France, Charente, 20 m. NNW. Angoulême.
Aigrefeuille, tn., France, Charente-Infér., 10 m. N. of Rochefort.
Aiguebelle, tn., France, dep. Savoie, 15 m. E. of Chambéry.
Aiguefonde, tn., France, dep. Tarn, 4 m. W. of Mazamet.
Aigueperse, tn., France, Puy-de-Dôme, 10 m. NNE. Riom.
Aigues-Mortes, tn., France, dep. Gard, 23 m. SSW. of Nimes.
Aigues-Vives, vil., France, Gard, 7 m. SE. Sommières.
Aiguille, mtn., France, dep. Isère. Alt. 6878 ft.
Aiguille, name of numerous peaks in Savoy.
Aiguille d'Argentière, mtn., France, in Savoy. Alt. 12,792 ft.
Aiguille de Blatière, mtn., France, in Savoy. Alt. 11,588.
Aiguille de Midi, mtn., France, in Savoy. Alt. 12,605 ft.
Aiguille du Géant, mtn., France, in Savoy. Alt. 13,153 ft.
Aiguillon, tn., France, Lot-et-Garonne, 17 m. NW. of Agen.
Aiguillon-sur-Mer, vil., France, dep. Vendée, 31 m. WSW. Fontenay.
Aigulin, vil., France, Charente-Infér., 10 m. ESE. Montguyou.
Aigun, tn., Manchuria, on r. Amur.
Aigur, tn., India, in Hassan dist., Mysore.
Aigurande, vil., France, dep. Indre, 15 m. SW. of Châtre.
Aihar (locally **Nuniagaon**), tn., India, in Rai Bareli dist., Oudh.
Aija, vil., Peru, in department of Ancachs.
Aikawa, tn., Japan, prov. and on island of Sado.
Aikenway, rocky pen., Scotland, Elginshire, in r. Spey.
Aikerness, lake, in N. Mainland of Orkney.
Aikins, ry. stn., Assiniboia, on C. P. Ry., 504½ m. W. of Winnipeg.
Aikota. *See* **Ayakotta.**
Aikton, par. and tnshp., Engl., Cumberland, 4 m. NE. of Wigton.
Ailano, vil., Italy, prov. Caserta, 7 m. W. of Piedimonte.
Aileach, anc. fortalice, Irel., co. Donegal, near head of Lough Swilly.
Ailinglabiab, isl., Marshall Archipelago, in Rali chain.
Aillant-sur-Tholon, vil., France, dep. Yonne, 8 m. SSW. of Joigny.
Ailas, vil., France, dep. Gironde, 7 m. NE. of Bazas.
Aillevillers, vil., France, Haute-Saône, 20 m. NW. of Lure.
Aillon, vil., France, dep. Savoie, 4 m. from Le Chatelard.
Ailly-le-Haut-Clocher, vil., France, dep. Somme, 9 m. E. Abbeville.
Ailly-sur-Noye, vil., France, Somme, 13 m. NW. Montdidier.
Ailly-sur-Somme, com., France, Somme, 3 m. E. Picquigny.
Ailsa Craig, rocky isl., Scotland, in Firth of Clyde. Alt. 1114 ft.
Ailsa Craig, vil., Ontario, co. Middlesex, 24 m. W. of London.
Ailsa, tnshp., N. S. Wales, co. Bligh, 140 m. NW. of Sydney.
Ailstow, vil., England, Warwickshire, 3 m. S. of Stratford on-Avon.
Ailuk, isl., Marshall Archipelago, in Radack chain.
Aimarez, prov., Peru, in Cuzco department.
Aimargues, tn., France, dep. Gard, 16 m. SW. of Nimes.

Aime la-Côte, vil., France, Savoie, 8 m. NE. Moutiers.
Aimogasta, place, Argentine Republic, in prov. Rioja.
Ain, dep., France. Area 2239 sq. m. Cap. Bourg.
Ain, riv., France, rises in Jura Mtns., and flows 118 m. to the Rhône.
Ain-Abessa, colony, Algeria, prov. Constantine, 15 m. N. of Sétif.
Ain-Abid, colony, Algeria, prov. and 25 m. SE. of Constantine.
Ainad, tn., Arabia, Hadramaut, 207 m. NE. Aden.
Ainadjik, tn., Roumelia, 11 m. W. of Radosto, near Sea of Marmara.
Ainay-le-Château, vil., France, dep. Allier, 20 m. N. of Montluçon.
Ain Beida, vil., Algeria, prov. and 70 m. SE. of Constantine.
Ain-Boudinar, vil., Algeria, dep. Oran, dist. of Mastagem.
Ain-Bou-Sif, military post, Algeria, 23 m. E. of Boghar.
Ainderby, ry. stn., England, Yorkshire, 3 m. W. of Northallerton.
Ain-el-Affenrd, vil., Algeria, prov. Oran, 9 m. SW. of St. Denis.
Ain-el-Bey, ruins, Algeria, prov. and 8 m. S. of Constantine.
Ain-el-Gouça, locality, Algeria, prov. and 23 m. SE. of Constantine.
Ain-el-Hajar, locality, Algeria, prov. Oran, in the plain of Mleta.
Ain-el-Hammam, locality, Algeria, prov. Oran, 4 m. NW. Sebdu.
Ain-el-Ibel, caravanserai, Algeria, on route from Algiers to Laghouat.
Ain-el-Turk, vil., Algeria, prov. and 9 m. W. of Oran.
Ain-Fekan, colony, Algeria, prov. Oran, 16 m. SW. Mascara.
Ain-Fesguia, spring, Algeria, supplies Constantine with water.
Ain-Gnettar, place, Algeria, 10 m. SE. of Souk-Harras.
Ain-Hamza, locality, Algeria, 9 m. NE. of Milianah.
Ainhoa, vil., France, Basses-Pyrénées, 4 m. SW. of Espelette.
Ain-Khencbela, vil., Algeria, 29 m. SW. of Ain-Beida.
Ain-Machira, locality, Algeria, prov. Constantine.
Ain-Madhi, tn., Algerian Sahara, 40 m. W. of Laghouat.
Ain-M'lila, tn., Algeria, dep. Constantine, canton Uled Rahmun.
Ain-Mokra, vil., Algeria, prov. Constantine, 20 m. from Bonah.
Ain-Nazereg, vil., Algeria, prov. Oran, 3 m. N. of Saida.
Ainneb-Bazar, vil., Asiatic Turkey, 53 m. SSE. of Smyrna.
Ainort, sea-loch, Scotland, in SE. of Isle of Skye.
Ain-Ousera, caravanserai, Algeria, 132 m. S. of Algiers.
Ain-Regada, colony, Algeria, prov. and 32 m. ESE. Constantine.
Ainring, vil., Upper Bavaria, dist. and 8 m. S. of Laufen.
Ain-Rona, caravanserai, Algeria, 22 m. NW. of Sétif.
Ainsdale, ham. and ry. stn., Engl., Lancash., 3½ m. S. of Southport.
Ain-Sefsifa, oasis, Algeria, prov. Oran, near frontier of Morocco.
Ain-Sidi-Youssef, place, Algeria, in Constantine dep.
Ainslie Lake, Nova Scotia, Cape Breton I., co. Inverness.
Ain-Smara, vil., Algeria, prov. Constantine, district Ned Atmenia.
Ain-Soffra, colony, Algeria, prov. Oran, 9 m. W. of Sidi-bel-Abbas.
Ainstable, par., England, Cumberland, 11 m. NE. Penrith.
Ainsty, district, England, in N. Riding of Yorkshire.
Ain-Sultan, vil., Algeria, dep. Algiers, canton Miliana.
Ainsworth, tnship., Engl., Lancashire, 2½ m. SW. of Bury.
Aintab, tn., Syria, on slope of Taurus.
Ain-Tagrut, colony, Algeria, prov. Constantine 22 m. W. of Sétif.
Ain-Taya, vil., Algeria, in dep. and canton of Algiers.
Ain-Tedelee, tn., Algeria, prov. Oran, 12 m. NE. of Mostagem.
Ain-Tekbalet, vil., Algeria, prov. Oran, 22 m. N. of Tlemcen.
Ain-Temoucbent, tn., Algeria, prov. Oran, 36 m. NNE. of Tlemcen.
Ainthorpe, vil., England, Danby par., NW. Riding, Yorkshire.
Ain-Tinn, colony, Algeria, between Milah and Constantine.
Ain-Touta, colony, Algeria, 93 m. SW. of Constantine.
Aintree, tnship., Engl., Lancashire, 6 m. NE. of Liverpool.
Ainur Marigudi, state forest, Madras, in Mysore. Area 30 sq. m.
Ain-Zarbe, tn., Asiatic Turkey, 35 m. NE. of Adana.
Aion, group isls., Malay Arch., 100 m. NW. of New Guinea.
Aipe, tn., Colombia, state of Tolim, 22 m. N. of Neiva.
Aipere (Tanna), isl., with volcano, New Hebrides, Pacific Ocean.
Ai Petri, mtn., Russia, in the Crimea. Alt. 4264 ft.
Airaines, tn., France, dep. Somme, 16 m. NW. of Amiens
Air, or Asben, oasis, Sahara. Lat. 15° to 19° N., long. 6° to 10° E.
Airasca, tn., Italy, 5 m. ENE. of Pinerolo.
Aird, The, dist., Scotl., Inverness-shire, in Vale of Beauly.
Aird, hamlet, Scotl., Wigtownshire, 2½ m. E. of Stranraer.
Aird, post vil., Quebec, co. Missisquoi, 15 m. from St. Armand.
Aird, hamlet and headland, Scotland, at NE. extremity of Skye I.
Aird or Eye, pen., Scotl., Lewis I., in Stornoway parish.
Aird Hill, New Guinea, about 40 m. N. of Cape Blackwood.
Aird River, New Guinea, enters the sea W. of Cape Blackwood.
Airdrie, parl. and mun. bur., Scotl., Lanarksh., 11 m. E. of Glasgow.
Airds, dist., Scotl., Argyllshire, between Lochs Linnhe and Creran.
Airde Bay, Scotland, Argyllshire, on S. side of Loch Etive.
Airds Moss, moor, Scotland, Ayrshire, between rs. Ayr and Lugar.
Aire, riv., Engl., Yorkshire, flows 70 m. to r. Ouse.
Aire, riv., France, rises in dep. Meuse, affluent of r. Aisne.
Airedale, valley of r. Aire, Yorkshire, England.
Aires or Ox Rocks, isls., Scotland, on W. coast of Wigtownshire.
Aire-sur-l'Adour, tn., France, dep. Landes, on r. Adour.
Aire-enr-Lys, ft. tn., France, dep. Pas-de-Calais, 10 m. SE. St. Omer.
Airey, riv., England, Cumberland, flows 5 m. to Ullswater.
Airbouse Law, a summit of Lammermuir Hills, Scotland.
Airi, teak forest, India, in Mandla district, Central Provinces.
Airi-Innis, lake, Scotland, Morvern par., Argyllshire.
Airlie, vil., Ontario, co. Dufferin, 4 m. S. of Glencairn.
Airlie, par., Scotland, in W. of Forfarshire.
Air Line Junction, ry. stn., Manitoba, 1½ m. from Winnipeg.
Airola, tn., Italy, 23 m. NE. of Naples.
Airolo, vil., Switz., cant. Ticino, at S. end of St. Gothard Tunnel.
Air, Point of, prom., Wales, Flintshire, at mouth of r. Dee.
Airtb, par. and vil., Scotland, co. and 8¾ m. SE. of Stirling.
Airvault, tn., France, dep. Deux-Sèvres, 14 m. NE. Parthenay
Ais, place, Soudan, in Sennar, 120 m. S. of Khartum.
Aisby, vil., Engl., Lancashire, 4 m. NE. of Gainsborough.
Aisby, vil., Engl., Lincolnshire, 5 m. NW. of Falkingham.
Aisch, riv., Bavaria, affluent of r. Regnitz.
Aisean, vil., Belgium, prov. Hainaut, 7 m. from Charleroi
Aisne, dep., N. France. Area 2839 sq. m. Cap. Laon.
Aisne, riv., France, affluent of the Oise. Length 175 m.
Aisone, vil., Italy, in prov. and circle of Cuneo.
Aistersheim, vil., Upper Austria, 13 m. W. of Wels.
Aitb, hamlet, Scotland, Shetland, 12 m. NW. of Lerwick.
Aith, lake, Scotland, Orkney, in Sandwick parish.
Aitbova, harbour, Shetland, in Bressay Sound, near Lerwick.
Aithsvoe, bay, in SE. of Shetland, 9½ m. SW. of Lerwick.
Aitb Wards, Scotland, the S. part of Hoy, Orkney.
Aitkin, vil. and tnship., Minn., cap. of Aitkin co. Lumber trade.
Aits or Eyots, Tbe, islands, England, in r. Thames, near Richmond.
Ait-Suidbe-Thuin, or Fingal's Sitting Place, mtn., Scotl., Skye I., 2030 ft.
Aivali, tn., Asiat. Turkey, nr. entrance to G. of Edremid.
Aix, city, S France, 18 m. N. of Marseilles.
Aix, vil., France, dep. Corrèze, 12 m. SW. of Eygurande.
Aix (Ile d'), isl., W. France, NW. of mouth of r. Charente.
Aix-d'Angillon, vil., France, dep. Cher, 18 m. NE. of Bourges.
Aixe-en Otbe, tn., France, dep. Aube, 20 m. W. of Troyes.
Aixe-sur-Vienne, tn., France, 8 m. SW. of Limoges.
Aix-la-Chapelle, city, Prussia, 34 m. WSW. of Cologne.
Aix-les-Bains, tn., France, dep. Savoie, 8 m. N. of Chambéry.
Aiyar, riv., India, Salem district, Madras Presidency.
Aizenay, vil., France, Vendée, 10 m. NW. Roche-sur-Yon.
Ajabpur, native state, Bombay, tributary to Baroda.
Ajaccio, cap. city of Corsica. Birthplace of Napoleon I.
Ajagedan, volcano, Unimak I., Aleutian Islands. Alt. 6880 ft.
Ajaigarh, native state, India, Central Provs. Area 802 sq. m.
Ajain, vil., France, dep. Creuse, 8 m. ENE. of Guéret.
Ajak, vil., Hungary, co. Szabolcs, near Kisvarda.
Ajan, name given on old maps to Somal coast, E. Africa.
Ajanta, or Indhyadri, hill-chain, India, in SW. of Berar.
Ajanta, vil. and ravine, with cave temples, among above hills.
Ajanur, tn., Madras, in S. Kanara district.
Ajello, vil., Illyria, 12 m. SW. of Goritz.
Ajello, tn, Italy, 9 m. SW. of Cosenza.
Ajello del Sabato, vil., Italy, prov. and 3 m. SE. of Avellino.
Ajerbangis, div. and vil. of Sumatra I., Malay Archipelago.
Ajeetan, tn. and palace, Persia, in Irak Adjimi district.
Ajeta, vil., Italy, prov. Cosenza, 8 m. N. of Scalea.
Ajgain, tn. and ry. stn., Unao district, Oudh.
Ajgaon, tn., Unao district, Oudh.
Ajimpur, tn., Kadur district, Mysore, Madras.
Ajmere-Merwara, Brit. prov., Rajputana. Area 2711 sq. m.
Ajmere, city, Rajputana, in above province.
Ajmirgarb, hill, India, Bilaspur dist., Cent. Provs. 3500 ft. elev.
Ajnala, *tahsil*, Amritsar district, Punjab. Area 428 sq. m.
Ajnala, vil., Amritsar district, Punjab.
Ajo, dist., Argent. Rep., Buenos Ayres. Area 1088 sq. m.
Ajo, tn., Argentine Rep., in above prov. and district.
Ajodbya, tn., India, in Faizabad district, Oudh.
Ajodhya, vil., India, Bardwan district, Bengal. Lat. 23° 35′ N.
Ajofrin, tn., Spain, prov. and 8 m. S. of Toledo.
Ajra, tn., Kolhapur state, Bombay, in lat. 16° 8′ N., long. 74° 17′ E.
Ajuchitlan, tn., Mexico, prov. Guerrero, 84 m. WNW. of Tixtla.
Ajuda, Portuguese settlement, W. Africa, on Dahomey coast.
Ajuruoca, tn., Brazil, 117 m. NW. of Rio Janeiro.
Ajusco, vil., Mexico, 15 m. from the city of Mexico.
Aka Hills, on NE. frontier of India, inhabited by the Aka tribe.
Akabab, Gulf of, NE. branch of the Red Sea, E. of Sinai.
Akabab, small post, Arabia, for protection of pilgrims to Mecca.
Akabab-el-Kebir, hill range, between Egypt and Barca.
Akalbi, caravan stn., Sahara, in the oasis of Twat.
Akalgarb, tn., India, in Gujranwala district, Punjab.
Akalgarb, tn., India, in Patiala state, Punjab.
Akalkalaki, vil., Russia, gov. Tiflis, on the borders of the Caucasus.
Akalkot, feudatory state, Bombay. Area 498 sq. m.
Akamagaseki, tn., Japan, in Nnguto prov.
Akaoka, tn., Japan, in prov. of Tosa.
Akaroa, tnship., New Zealand, 38 m. SE. Christchurch.
Akaroa, co., New Zealand, S. Island, forms Banks Peninsula.
Akaroa Harbour, deep indentation, in S. of above co. 8 m. long.
Akasbi, tn., Japan, prov. Harima, Hondo Island.
Akassa, Brit. set., W. Africa, on Amambara Creek Lower Niger.
Akaszto, vil., Hungary, comitat Pesth.
Akazaki, tn., Japan, Hondo I., Sanindo div., Hoki prov.
Akbarbandar, vil., India, Rangpur dist., Bengal.
Akbarpur, *tahsil*, India, Cawnpur dist., NW. Provs. Area 247 sq. m.
Akbarpur, tn., India, Cawnpur dist., NW. Provs.
Akbarpnr, *tahsil*, India, Faizabad dist., Oudh. Area 392 sq. m.
Akbarpur or Katra, vil., Muzaffarpur dist., Bengal.
Akbarpur-Sinjbauli, *pargana*, Faizabad dist., Oudh. Area 263 sq. m.
Akbou, colony, Algeria, prov. Constantine, 47 m. SW. of Bougie.
Ak-Cbeh, tn., Asiatic Turkey, 60 m. ESE. of Afium-Kara-Hissar.
Akdagb, mtns., Asia Minor, part of the Cilician Taurus.
Akdeniz, "White Sea," Turkish name of the Ægean Sea.
Ak-Deyavin, vil., Syria, 40 m. SE. of Aleppo.
Akdia, petty state, India, Bombay. Lat. 21° 43′ N., long. 71° 8′ E.
Akeman Street, Roman rd., Akemancester (Bath) to Watling Street.
Aken, tn., Prus. Saxony, on Elbe, 25 m. SE. Magdeburg.
Akereb, vil., Asiatic Turkey, Kurdistan, 35 m. NNE. of Mosul.
Akerley, vil., New Brunswick, co. Queen's, 20 m. from Norton.
Akermoor, lake, Scotland, in Yarrow par., Selkirkshire.
Akerö, isl., Norway, stift Trondhjem, amt Romsdal.
Akerö, isl., Sweden, län Södermanland, in Lake Yngarn.
Akersbus, amt, Norway. *See* **Aggersbuus.**
Akersund, tn., Sweden, on N. shore of Lake Wetter.
Akbalzik, ft. tn., Russia, in Caucasia, gov. Tiflis, on r. Kur.
Akberi. *See* **Ikkeri.**
Ak-Hissar, tn., Asia Minor, 58 m. N. of Smyrna.
Akhlat, tn., Asiatic Turkey, on N.W. shore of Lake Van.
Akhmin, tn., Upper Egypt, on r. Nile, 74 m. SE. of Siut.
Akbnur, tn., Kashmir. *See* **Aknur.**
Akhti, tn., Russia, in Caucasus, on r. Samur, 25 m. SSW. Derbend.
Akhtyrka, tn., Russia. *See* **Achtyrka.**
Aki, prov., Japan, in W. of Hondo I., on Inland Sea.
Aki, tn., Japan, Shikoku I., prov. Tosa.
Akicbi, bay, Japan, on E. coast of Matsmai I., about lat. 43° N.
Akim, Negro ter., Gold Coast, between Accra and Ashanti.
Akimovka, vil., Russia, gov. Taurida, in Melitopol circle.
Akir, vil., Palestine, about 12 m. S. of Jaffa, and 6 m. from the coast.
Akisaba, place, W. Africa, in kingdom of Dahomey.
Akita, tn., Japan, Hondo I., prov. Ugo, on the Omonogo.
Akiteo, tnship., New Zealand, on coast of co. Wairarapa North.
Akl-tsuki, tn., Japan, in I. of Kiu-Siu.
Akka, tribe of dwarfs, Central Africa, W. of Gondokoro.
Akkayavalasa, estate, India, Ganjam dist., Madras Presidency.
Akkerman, ft. tn., Russia, gov. Bessarabia, on r. Dniester.
Akkerwoude, vil., Netherlands, prov. Friesland, circle of Leenwarden.
Akkosino, vil., Russia, in gov. of Kazan.
Akkra, tn., Gold Coast. *See* **Accra.**
Akkrum, vil., Netherlands, prov. Friesland, 7 m. E. of Sneek.
Ak-kum, sandy desert, Central Asia, SW. of Lake Balkash.
Akiaj, tn., Bombay, Sholapur district. Lat. 17° 33′ N., long. 75° 4′ E.
Aklansk, tn., E. Siberia, on R. Aklan, gov. Irkutsk.
Akmolinsk, gov., Asiat. Russia, Kirghiz Steppes. Area 210,555 sq. m.
Akmolinsk, tn., Asiat. Russia, cap. of above, on R. Ishim.
Aknnr, tn. and fort, India, in Kashmir. Lat 32° 5′ N., long. 74° 47′ E.
Ako, tn., Japan, Hondo I., Harima prov., on Inland Sea.
Akoda, vil., West Africa, on the Gold Coast.
Akobri, tn., India, in Unao district, Oudh, 11 m. SE. of Purwa.
Akoko, a Fellata state, W. Africa, lying W. of R. Niger.
Akola, dist., Berar, Central India. Area 2660 sq. m.
Akola, *taluk*, in above dist., Berar. Area 739 sq. m.
Akola, tn., Berar, in above dist., 930 ft. above sea.
Akola, sub-div., Ahmadnagar, Bombay. Area 588 sq. m.
Akona. *See* **Ikauna.**
Akora, tn., India, in Peshawar district, Punjab.
Akot, *taluk*, India, in Akola dist., Berar. Area 518 sq. m.
Akot, tn. and head-qnarters of above. Lat. 21° 6′ N.
Akoto, or **Akpoto**, state, W. Africa, S. of Benuë and NE. Niger.
Akova, vil., Turkey, Roumelia, in Kossova vilayet.
Akpatok, isl., Labrador, at entrance to Ungava Bay.
Akra, tn., Asiatic Turkey, in sandshak of Mosul.
Akra, Jebel-el-, mtn., Asiatic Turkey, Haleb, on coast. Alt. 5218 ft.
Akragly, ry. stn., Russia, on the Trans-Caucasian Railway.
Akraku, place, W. Africa, on the N. border of Agué.
Akralanka, pass, Bulgaria, Balkan Mtns., leading to plain of Sofia.
Akrani, *pargana*, Khandesh dist., Bombay, 16 m. long by 15 to 30 m.
Akrata, tn., Greece, in Aigialia eparchy, on Akrata r.
Akreyri, spt., Iceland, N. coast, on the Eyja Fjord.
Akron, tnship., Michigan, in Tuscola co.
Akron, vil., New York, Erie co., manufactures of cement.
Akron, city, Ohio, cap. of Summit co., founded 1825.
Akropong, mission station, W. Africa, in Ashanti.
Aksabi-e-Shurfa, tn., Morocco, in the district of Fez.
Aksai, riv., Circassia, flowing 120 m. to the Terek.
Aksaiskaya-Staniza, vil., Russia, gov. Don Cossacks.
Ak-Serai, tn., Asiat. Turkey, on Kizil-Irmak, 80 m. NE. Konieh.
Ak-Serai, riv., Cent. Asia, from the Hindu Kush to the Amu Daria.
Aksber, city, Asiatic Turkey, 65 m. NW. of Konieh.
Akstafa, riv. and val., Russia, in Transcaucasia, in Tiflis gov.
Ak-su, tn., E. Turkestan, 250 m. NE. of Yarkand.
Ak-su, vil., Asiatic Turkey, 18 m. E. of Broussa.
Ak-su, riv., Asiatic Turkey, falls into the Mediterranean Sea.
Aktagh, tn., Tibet, between Karakoram Pass and Yarkand.
Aktasb, riv., Caucasus, flowing into Caspian Sea.
Aktsbi-Dagb, town in Afghanistan.
Akun, isl., Aleutian group, Alaska, U. S.
Akune, tn., Japan, Kiusiu I., in Satsuma prov.
Akura, vil., Asiatic Turkey, vilayet Beirut, on road to Baalbek.
Akusa, factory, Africa, on the Gold Coast.
Akusba, tn., Russia, in the Caucasus.
Akutan, volcanic isl., Aleutian group, Alaska, U.S.
Akwambu, riv., Guinea, boundary between Gold and Ivory Coasts.
Akwana, dist. and tn., Up. Guinea, in the Fanti kingdom.
Akyab, dist., Arakan div., Lr. Burma. Area 5535 sq. m.
Akyab, tn. and spt., Arakan div., Lower Burma.
Akyaw, revenue circle, Thoon-khwa dist., Lower Burma.
Ala, tn., Austria, Tyrol, 10 m. S. of Roveredo.
Ala, tn., Bornu, Central Africa, S. of Lake Chad.
Alabama, riv., Ala, formed by confl. of Tallapoosa and Coosa rs.
Alabama, a S. state of the United States. 52,250 sq. m.
Alabaster, vil. and tnshp., Mich., Iosco co., on Saginaw Bay.
Alabaster Island, Atlantic Ocean, in the Bahama group.
Alabat, isl., Philippine Islands, E. of Luzon.
Alabugskaia, vil.; Russia, in gov. of Astrakhan.
Alacatzo, mtn., Ecuador, in the Cordillera of Quito. Alt. 15,646. ft.
Alacrane Is., group in Gulf of Mexico, 70 m. N. of Yucatan.
Alada, vil., W. Africa, in Dahomey. Palm-oil emporium.
Ala Dagb, mtn.-chain, Asiatic Turkey, vilayet of Erzerum.
Ala Dagh, mtns., Asiatic Turkey, vilayet of Kastamuni.
Ala Dagb, mtn., Turkey, prov. Adrianople, in the Despoto Mtns.
Aladin Islands, group, in Bay of Bengal, in lat. 9° 40′ N.
Aladsban, spt., Asiatic Turkey, Anatolia, on Black Sea.
Alaejos, tn., Spain, prov. Leon, 30 m. S. of Valladolid.
Alagar Hills, Madura district, Madras Presidency, India.
Alagnon, riv., France, dep. Cantal, affluent of the Allier.
Alagoa, spt. vil., São Miguel I., Azores.
Alagoa-Nova, vil., Brazil, in prov. of Paraliyba.
Alagoas, state of the U.S. of Brazil. Area 22,583 sq. m.
Alagoas, tn., Brazil, in above state.
Alagon, tn., Spain, on r. Ebro, 15 m. NW. of Saragossa.
Alaguela, vil., Central America, in Costa Rica.
Alahjar-jo-Tando, *taluk*, Haidarabad dist., Bombay.
Alahjar-jo-Tando, chief town of above *taluk*.
Alaid, isl., Kurile group, S. of Kamchatka.
Alaipur, vil., Khulna dist., Bengal, in lat. 22° 49′ N.
Alais, tn., France, dep. Gard, at foot of the Cevennes.
Alai-Tagb, mtn.-chain, Asiatic Russia, in Turkistan.
Alaja, maritime tn., Asiatic Turkey, on G. of Adalia.
Alajar, vil., Spain, in Andalucia, 40 m. N. of Huelva.
Alajero, tn., Canary Is., in Santa Cruz de Teneriffe.
Alajuela, prov. and tn., Costa Rica, 29 m. W. by S. of Cartago.
Alakjuna, mtn., Siberia, in the Aldan Range. Alt. 6396 ft.
Alaknanda, riv., India, Garhwal dist., NW. Provs.
Ala-Kul, group of lakes, Central Asia, E. of Lake Balkash.
Alamaguan, isl., in the Ladrones group, Pacific Ocean.
Alaman, W. chain of Zungarian Alatau.
Alambadai, tn., Coimbatore district, Madras Presidency.
Alamdanga, vil. and ry. stn., Nadiya district, Bengal.
Alameda, tn., Cal., Alameda co., on San Francisco Bay.
Alameda, set., Assiuiboia, Canada, near Moose Mountain Creek.
Alameda, tn., Spain, Andalusia, 54 m. NW. of Malaga.
Alamgirnagar, ancient fort at mouth of Meghna r., Beugal.
Alamnagar, *pargana*, Hardoi dist., Oudh. Area 5939 sq. m.
Alamnagar-Thomsonganj, tn., Sitapur dist., Oudh.
Alamos (Los), tn., Mexico, 138 m. NW. of Sinaloa.
Alamparai, vil., India, Chengalpat dist., Madras.
Alampur, petty state, India, in Bombay Presidency.
Alampur, *pargana* and tn., Indore state, India.
Alan or Camel, riv., Engl., Cornwall. Length 27 m.
Aland, riv., Prussia, affluent of r. Elbe, above Schnackenburg.
Alands Islands, grp., Finland, at entrance to Gulf of Bothnia.
Alanis, vil., Spain, prov. and 37 m. NE. of Seville.
Alanje, tn., Colombia, dep. Chiriqui, Panama.
Alanno, tn., Italy, 11 m. S. of Civita di Penne.
Alano di Piave, vil., Italy, Venetia, 8 m. S. of Feltre.
Alantika, mtn., Soudan, in Adamawa. Alt. 9800 ft.
Alapaevsk, tn., Russia, gov. Perm, on r. Neva.
Alaply, tn., Asiatic Turkey, vilayet of Kastamuni, on Black Sea.
Alapur, tn., India, NW. Provs., 11 m. SE. of Budaun.
Alaric, canal, France, dep. Hautes-Pyrénées, from the r. Adour.
Alaro, tn., in Majorca I., Balearic Isles, Spain.
Alaseiskoi, settlement, Siberia, on Alaseya r.
Alaseya, riv., Siberia, gov. Yakutsk, flows N. to the White Sea.
Alaseyaskaya, mtn., Siberia, gov. Yakutsk. Alt. 3280 ft.
Ala-Sban, the wildest part of the Gobi Desert.
Ala-Sban Mtns., between the Ali-Shan and the Chinese prov. of Gansu.
Ala-sbehr, tn., Anatolia, Asia Minor, 75 m. E. of Smyrna.
Alaska, ter., U.S., formerly belonging to Russia. Area 531,409 sq. m.
Alaska, hamlet and port, Wis., on L. Michigan, Kewaunee co.
Alaska Peninsula, N. America, extends SW. 350 m.
Alassio, spt. tn., Italy, Genoa, 4 m. SW. of Albenga.
Alassona, tn., Turkey, 35 m. NE. of Trikhala.
Alata, riv., Abyssinia, affluent of the Bahr-el-Azrek.
Alatau (Zungarian Alatau), mtn.-chain, Central Asia, 200 m. long.
Alatau, double chain mtns., Siberia, along the Issyk-kul.
Alatri, tn., Italy, prov. Rome, 6 m. N. of Frosinone.
Alattur, tn., India, in Malabar district, Madras.
Alatyr, tn., Russia, gov. Simbirsk, 102 m. NW. Simbirsk.
Alatyr, riv., Russia, joins the Sura River at Alatyr.
Alausi, tn., Ecuador, prov. Chimborazo, 138 m. S. of Quito.
Alava, Basque prov., N. Spain. Area 1176 sq. m.
Alaveddi, tn., Ceylon, in Northern Province.
Alavo, vil., Russia, in Finland, gov. Vasa.
Alawalpur, tn., India, in Jalandhar dist., Punjab.
Alay-Khyoung, revenue circle, Lr. Burma, Kyouk-hypu district.
Alay-Kywon, revenue circle, Lower Burma, in Basseiu district.
Alay-Kywon, revenue circle, Lower Burma, Kyouk-hypu district.
Alayor, tn., Spain, on Minorca I., Balearic Is.
Alazani, riv., Russia, gov. Tiflis, affluent of the Kura.
Alb or Swabian Alps, mtn.-chain running through Würtemberg.
Alba, tn., Italy, prov. Cuneo, 30 m. SE. of Turin.
Alba, tn., Italy, prov. Aquila, 4 m. N. of Avezzano.
Albaccina, stn., Italy, Ancona and Rome ry., 44 m. from Ancona.
Albacete, prov., Spain. Area 5738 sq. m.
Albacete, tn., Spain, in above, 173 m. SE. of Madrid.
Albacutya, Lake, Victoria, connected with Lake Hindmarsh.
Alba de Tormes, tn., Spain, 12 m. SE. Salamanca.
Albalda, tn., Spain, prov. Valencia, 6 m. S. of Jativa.
Albairate, vil., Italy, prov. Milan, 1 m. NE. of Abbiategrasso.
Albak, vil., Transylvania, Also Feherval co.
Albalate del Arzobispo, tn., Spain, 6 m. SW. of Hijar.
Albanais, dist., in ancient duchy of Savoy, France.
Albancbez, tn., Spain, prov. and 43 m. NE. of Almeria.
Albanel, tnshp., Quebec, Chicoutimi co., in Tikouabi Valley.
Albani, place with factory, W. Africa, on Ashauti coast.
Albania, former div., Turkey, on the Adriatic Sea. Area 18,000 sq. m.
Albano, city, Italy, prov. and 13 m. SSE. of Rome.
Albano, lake and mtn., Italy, 13 m. SE. of Rome.
Albano di Lucania, tn., Italy, prov. Basilicata, dist. Potenza.
Albany, co., Cape Colony, in E. division. Cap. Grahamstown.
Albany, vil., Georgia, cap. of Dougherty co.
Albany, city, New York, cap. of state and Albany co.
Albany, vil., Oregon, cap. Linn co., 28 m. S. Salem.
Albany, vil., Prince Edward Island, 16 m. from Summerside.
Albany, tnship., Tasmania, co. Monmouth, 56 m. NW. of Hobart.
Albany, tn., W. Australia, King George's Sd., 261 m. SE. Perth.
Albany, Fort, Kewatin, at mouth of Albany r. in James Bay.
Albany, New, set., Nova Scotia, Queen's Co., 40 m. from Annapolis
Albany House, and Lake, Kewatin. Lat. 52° 50′ N., long. 94° 50′ W.
Albany Island, Queensland, NE. of Cape York, 3 m. by 1 m.
Albany River, NW. Ter., Canada, flows 320 m. to James Bay.
Albaredo d'Adige, vil., Italy, Verona, 5 m. W. Cologna Veneta.
Albareto di Borgotaro, tn., Italy, prov. of Parma.
Albarracin, tn., Spain, prov. and 19 m. W. of Teruel.
Albasin, Cossack settlement, Asiatic Russia, in the Amur territory.
Albatera, tn., Spain, prov. and 25 m. WSW. of Alicante.
Albatross Island, Tasmania, NW. of Hunter Is., ¾ m. by ¼ m.
Albatross Point, New Zealand, S. shelter of Kawhia Harbour.
Albay, prov. Luzon, Philippine Isl. Area 2537 sq. m.

Albay, tn., Luzon, Philippine Islands, cap. of preceding.
Albemarle, sub-dist., Ontario, co. Bruce.
Albemarle Sound, inlet, N. C., penetrating the land for 90 m.
Albendorf, vil., Prussian Silesia, 7 m. SSW. Neurode.
Atbenga, tn., Italy, prov. and 53 m. SW. of Genoa.
Alberche, riv., Spain, rises in Old Castile, flows 150 m. to Tagus.
Alberes (Mtns.), name given to the E. portion of the Pyrenees.
Albergaria, tn., Portugal, prov. Beira, 9 m. E. of Aveiro.
Alberique, tn., Spain, prov. and 28 m. SSW. of Valencia.
Alberni, spt., Brit. Columbia, Vancouver I., at end of **A. Canal.**
Alberobello, tn., Italy, prov. Bari, dist. of Altamura.
Alberona, tn., Italy, 20 m. W. of Foggia.
Albert (Ancre), tn., France, dep. Somme, 14 m. WNW. of Péronne.
Albert, dist. in NW. of New South Wales. Area about 60,000 sq. m.
Albert, Port, Victoria, co. Buln-Buln.
Alberta, prov. dist., NW. Ter., Canada. Area about 100,000 sq. m.
Albert Bridge, tubular viaduct between Devon and Cornwall.
Albert Edward Nyanza (Mtn. Nzige), lake, Central Africa, on Equator.
Alberti-Irsa, mkt. vil., Hungary, 62 m. SE. of Pesth.
Albert Junction, ry. stn., Cape Colony, 246 m. NW. of E. London.
Albert Lake, S. Australia, S. part of Lake Alexandrina.
Albert Mines, vil., New Brunswick, 29 m. from Salisbury.
Albert Mountains, New Guinea, visible 60 m. off.
Albert Nyanza, lake, Cent. Africa, W. of Victoria Nyanza.
Alberton, tnship., North Carolina, in Duplin co.
Alberton, spt. tn., Pr. Edward I., 93 m. NNW. of Charlottetown.
Alberton, tnship., Queensland, in co. Ward.
Alberton, tn., Tasmania, Mt. Victoria, 7 m. S. Upper Ringarooma.
Alberton, tnship., Victoria, co. Buln-Buln, 177 m. SE. of Melbourne.
Alberton and Queenstown, tn., S. Australia, 6½ m. W. of Adelaide.
Albert Passage, S. Australia, between Lakes Albert and Alexandrina.
Albert River, Queensland, dist. Burke, rising at foot of Mt. Heales.
Albert River Depôt, Queensland, dist. Bourke, on the Albert R.
Albert Town, tnship., New Zealand, in co. Vincent.
Albertville, tn., France, Savoie, 31 m. NE. Chambéry.
Albi (Alby), tn., France, dep. Tarn, 484 m. S. of Paris.
Albia, vil., Iowa, Monroe co., 100 m. W. of Burlington.
Albignasego, tn., Italy, dist. and 3 m. S. of Padua.
Albigowa, vil., Austria, in Galicia, circle of Lanent.
Albinea, vil., Italy, Emilia, prov. and circle of Reggio.
Albinen, vil., Switz. Valais, on precipice, reached by 8 ladders.
Albion, tn., Italy, Lombardy, 7 m. NE. of Bergamo.
Albion, ry. stn., England, Staffordshire, 6 m. NW. of Birmingham.
Albion, vil. and tnship., N. Y., cap. of Orleans co., on Erie Canal.
Albion or **Bolton**, vil., Ontario, co. Peel, 27 m. from Toronto.
Albion, vil., Queensland, co. Stanley, 4 m. from Brisbane.
Albion Mines or **Stellarton**, vil., Nova Scotia, 3 m. from New Glasgow.
Albion Park, tn., New South Wales, 81 m. SSW. of Sydney.
Albis, mtn.-chain, Switzerland, on the Lr. Zürich Lake.
Albisbrunn, hydropathic estab., Switzerland, on S. side of the Albis.
Albissola-Marina, vil., Italy, prov. Genoa, 2 m. NE. of Savona.
Albissola-Superiore, vil., Italy, separated from above by the Sansobia.
Albizzate, tn., Italy, prov. Milan, 5 m. N. of Gallarate.
Alblasserdam, vil., S. Holland, 9 m. SE. of Rotterdam.
Albocacer, tn., Spain, Valencia, 32 m. NW. of Castellon de la Plana.
Alboeke, vil., Sweden, in Kalmars län.
Albolodny, tn., Spain, prov. and 20 m. NNW. of Almeria.
Albona or **Labin**, tn., Illyria, 3 m. from G. of Quarnero.
Albondon, tn., Spain, Andalusia, 38 m. S. of Madrid.
Alboran, isl., Spain, in the Mediterranean, near Malaga.
Alboraya, tn., Spain, prov. Valencia, N. of Valencia city.
Albosaggia, vil., Italy, prov. and 3 m. SSW. of Sondrio.
Albox, tn., Spain, prov. and 40 m. NNE. of Almeria.
Albrechtsdorf, vil., Bohemia, 5 m. ENE. of Gablonz.
Albrechts-Karacica Canal, Hungary, co. Baranya, drains a bog.
Albreda, tn., W. Africa, Senegal, at mouth of r. Gambia.
Albrighton, par. and vil., Engl., Shropsh., 5 m. SE. Shiffnal.
Albnera, vil., Spain, 12 m. SSE. of Badajoz. Site of battle, 1811.
Albufeira, tn., Portugal, prov. Algarve, 21 m. WNW. of Faro.
Albufera, lake, Spain, on coast, 7 m. S. of Valencia.
Albula, mtn. pass, Switz., cant. Grisons, leading to Up. Engadine.
Albuñol, tn., Spain, prov. and 37 m. E. of Granada.
Albuñuelas, vil., Spain, prov. Granada, dist. Orgiva.
Albnqnerque, tn., Spain, dist. and 29 m. NW. of Badajos.
Albnqnerque, vil., New Mexico, cap. of Bernalillo co.
Albury, par. Engl., Herts, 4 m. NW. of Bishop Stortford.
Albury, par. and vil., Engl., Surrey, 5 m. SE. of Guildford.
Albury, vil., Ontario, Prince Edward co., on Bay of Quinté.
Albury, tn., N. S. W., on r. Murray, 190 m. NE. of Melbourne.
Albury, tnship. and ry. stn., New Zealand, co. Mackenzie.
Albuzinska, Russian fort, Siberia, dist. Nerchinsk, on r. Amur.
Albuzzano, vil., Italy, prov. and circle of Pavia.
Alcabideche, vil., Portugal, dist. Lisbon, near coast.
Alcaçar, promontory, N. Africa, between Ceuta and Tangiers.
Alcacer, vil., Spain, prov. Valencia, dist. Torrente.
Alcacer do Sal, tn., Portugal, 46 m. SE. of Lisbon.
Alcaçovas, tn., Portugal, prov. Alemtejo, dist. Evora.
Alcalg, hamlet, Scotl., Nairnshire, 1 m. S. of Dingwall.
Alcala de Chivert, tn., Spain, 28 m. NE. of Castellon de la Plana.
Alcala de Henares, tn., Spain, 30 m. ENE. of Madrid.
Alcala de Guadaira, tn., Spain, 9 m. SE. of Seville.
Alcala del Jucar, tn., Spain, 27 m. NE. of Albacete.
Alcala de los Gazules, tn., Spain, 34 m. E. of Cadiz.
Alcala del Rio, tn., Spain, 6 m. N. of Seville.
Alcala del Valle, vil., Spain, 68 m. NE. of Cadiz.
Alcala la Real, tn., Spain, 39 m. SW. of Jaen.
Alcamo, tn., Sicily, 30 m. E. of Trapani.
Alcanar, tn., Spain, prov. Tarragona, 19 m. S. of Tortosa.
Alcanede, tn., Portugal, 15 m. N. of Santarem.
Alcañiz, tn., Spain, Aragon, prov. and 83 m. NE. of Teruel.
Alcantara, tn., Spain, prov. and 35 m. NW. of Caceres.
Alcantara, tn. and suburb of Lisbon, Portugal.
Alcantara, spt., Brazil, Maranbão, W. entrance to São Marcos B.
Alcantara, riv., Sicily, flowing into the Ionian Sea.
Alcantarilha, vil., Portugal, in Faro district.
Alcantarilla, tn., Spain, prov. and 5 m. NW. of Murcia.
Alcaraz, tn., Spain, prov. and 34 m. WSW. of Albacete.
Alcaraz, Sierra de, mtn. chain in SE. of Spain, prov. Albacete.
Alcarrache, riv., Spain, affluent of r. Guadiana, on its left bank.
Alcarria, La, region, Spain, in provs. Cuenca and Guadalajara.
Alcatrazes, isl. grp., W. Africa, opposite the mouth of the Rio Nuñez.
Alcatrazes, isl. grp. off SE. coast of Brazil.
Alcandete, tn., Spain, prov. and 24 m. SW. of Jaen.
Alcazaba, mtn., Spain, in the Sierra Nevada. Alt. 11,190 ft.
Alcazar de San Juan, tn., Spain, 68 m. NE. of Ciudad-Real.
Alcazar, Sierra, mtns., Spain, source of the r. Guadiana.
Alcester, mkt. tn., Engl., co. and 15 m. SW. of Warwick.
Alcira, tn., Spain, prov. and 22 m. SSW. of Valencia.
Alcobaca, tn., Portugal, dist. Leiria, 72 m. N. of Lisbon.
Alcobaca, spt. tn., Brazil, prov. Bahia, 86 m. S. of Porto Seguro.
Alcochete, tn., Portugal, 9 m. ENE. of Lisbon.
Alconchel, vil., Spain, prov. and 24 m. SSW. of Badajoz.
Alcora, tn., Spain, 12 m. NW. of Castellon de la Plana.
Alcott-End, hamlet, England, Gloucestersh., 3 m. E. of Cirencester.
Alcontim, tn., Portugal, Algarve, 25 m. NE. Tavira.
Alcoy, tn., Spain, prov. and 32 m. N. of Alicante.
Alcubias, vil., Spain, prov. Valencia, dist. Villar del Arzobispo.
Alcudia, tn., Spain, Majorca I., 1 m. from the sea.
Alcudia, valley, Spain, prov. Ciudad-Real. Antimony mines.
Aldabra, grp. isls., Indian Ocean, in N. of Mozambique Channel.
Aldan, riv., E. Siberia, gov. Yakutsk, affluent of r. Lena.
Aldan Mtns., E. Siberia, branch of the Stanovoi chain.
Aldansk, tn., E. Siberia, gov. and about 210 m. E. of Yakutsk.
Aldborongh, par., England, Norfolk, 4½ m. N. of Aylsham.
Aldborongh, par. and tnship., Yorkshire, 7 m. SE. of Ripon.
Aldbowln, par. and vil., England, Wilts, 6 m. NE. of Marlborough.
Aldbnry, par., Engl., Herts, 3 m. NE. of Berkhampstead.
Alde, riv., England, Suffolk, flows 30 m. to Orford Haven.
Aldea del Rey, tn., Spain, prov. and 12 m. S. of Ciudad-Real.
Aldeburgh, par. and spt., Suffolk, 100 m. NE. London.
Aldeby, par., England, Norfolk, 3 m. NE. of Beccles.
Aldeia de São Bento, vil., Portugal, prov. Alemtejo, dist. Beja.
Aldeia Gallega de Riba Tejo, tn., Portugal, 7 m. E. of Lisbon.
Aldemau, *pargana*, India, Sultanpur dist., Oudh. Area 349 sq. m.
Alden, vil. and tnship., New York, in Erie co.
Aldenham, par., England, Herts, 3 m. NE. of Watford.
Alderbury, par. and vil., England, co. Wilts, 3 m. SE. of Salisbury.
Aldergrove, ry. stn., Ireland, co. Antrim, 22¾ m. from Belfast.
Alderley, par. and ry. stn., Cheshire, 8 m. SW. Stockport.
Alderley, par. and vil., Engl., Gloucestersh., 4 m. NE. of Wickwar.
Alderman Haw, vil., England, Leicestershire, 2 m. W. of Mt. Sorrel.
Alderman Island, New Zealand, off E. coast of co. Coromandel.
Aldermaston, par. and vil., England, Berks, 8 m. E. of Newbury.
Aldermoor, eminence, England, Isle of Wight, 2 m. SW. of Ryde.
Alderney, isl., Channel Is., separated from France by the **Race of A.**
Aldersbrooke, place, England, co. Essex, in Epping Forest.
Aldershot, tn., and military camp, Hants, 35 m. from Loudon.
Aldershot, vil., Ontario, Wentworth co., on Burlington Bay.
Alderville, vil., Ontario, Northumberland co., 19 m. from Cobourg.
Aldgate, ry. stn., S. Australia, co. and 22 m. E. of Adelaide.
Aldinga, tnship., S. Australia, co. and 27 m. S. of Adelaide.
Aldinga Bay, S. Australia, between eos. Hindmarsh and Adelaide.
Aldingham, par., Engl., Lancashire, 5 m. S. of Ulverstone.
Aldin Grange, ry. stn., England, co. and 2 m. W. of Durham.
Aldington, par. and vil., Engl., co. Kent, 6 m. SE. of Ashford.
Aldinzi, vil., Servia, circle of Knjashevatz, dist. Zaglava.
Aldridge, par. and tnship., Staffordsh., 3 m. NE. Walsall.
Aldringham, par. and vil., Engl., Suffolk, 2 m. N. of Aldborough.
Alduides, name of Pyrenees, between Navarre, Spain, and France.
Aldwark, ham. and ry. stn., Yorkshire, 2 m. NE. of Rotherham.
Aldyn, glen, Isle of Man, 2 m. W. of Ramsey.
Alechnovitchi, ry. stn., Russia, on the Libau-Romny Railway.
Aleck, Mount, South Australia, in Hanson co.
Aled, riv., Wales, Denbigh, flows 10 m. to r. Elwy.
Aledo, vil., Illinois, cap. of Mercer co.
Alegranza, small isl., in the Canary Islands.
Alegre, Rio, riv., Brazil, prov. Matto Grosso, afll. of r. Guapore.
Alegrete, vil., Brazil, prov. São Pedro, on r. Ibyraputian.
Alei, riv., W. Siberia, gov. Tomsk, affluent of r. Obi.
Aleiskoi-Letevskoi, tn., W. Siberia, gov. Tomsk. Copper-mines.
Aleknagak, riv. and lake, Alaska, the former falling into Nushagak r.
Alelbad, lake, E. Africa, Massowah.
Alemquer, tn., Portugal, dist. and 25 m. NNE. of Lisbon.
Alemtejo, former prov., Portugal. Area 9424 sq. m.
Alemuir, small loch, Scotland, SE. Selkirkshire.
Alençon, tn., France, dep. Orne, 118 m. W. Paris.
Alengad, *taluk*, Travancore, Madras. Area 208 sq. m.
Alenso, vil., West Africa, in the delta of the r. Niger.
Aleppo or **Haleb**, vilayet, Syria. Area 40,756 sq. m.
Aleppo or **Haleb**, city, Syria, 70 m. E. Mediterranean.
Aleria, vil., France, in Corsica, 32 m. SE. of Corte.
Aleshinskaya Plattform, ry. stn., Russia, on the Riazan-Koslov Ry.
Aleshki, tn., Russia, gov. Taurida, at mouth of r. Dnieper.
Aleshkino, vil., Russia, in gov. of Simbirsk.
Alessandria, prov., Italy, in Piedmont. Area 1951 sq. m.
Alessandria, tn., Italy, cap. of above, 50 m. E. Turin.
Alessandria della Roca, tn., Sicily, prov. Girgenti.
Alessano, tn., Italy, prov. and 22 m. S. of Otranto
Alessio, Lesh, or **Eshenderasi**, tn., Turkey, in Albania, on Adriatic.
Alesso, lake, Italy, Venetia, in prov. Udine.
Alesund, steamboat stn., Norway, between Bergen and Drontheim.
Aletschhorn, peak, Switzerland, in Valais. Alt. 13,769 ft.
Aleutian Islands, vol. grp., Alaska, between N. America and Asia.
Ale Water, riv., Scotland, Berwickshire, affluent of r. Eye.
Ale Water, riv., Scotland, Selkirksh., flows 24 m. NE. to r. Teviot.
Alexander, set., Nova Scotia, co. Inverness, 14 m. from Port Hood.
Alexander, vil. and tnship., N.Y., Genesee co., on Tonawanda Creek.
Alexanderdorf, German colony, Asiatic Russia, near Tiflis.
Alexander Fort, Manitoba, at SE. end of Lake Winnipeg.
Alexander Islands, Alaska, between 54° 40′ and 58° 25′ N.
Alexander, Mount, New Guinea, 60 m. N. of Cape Blackwood.
Alexander, Mount, Victoria, in N. of Talbot co.
Alexander, Point, N. Ter. of S. Australia, on N. of Caledon Bay.
Alexander's Point, tn., New Brunswick, on Shippegan I.
Alexandra, tnship., Victoria, on Goulburn r., 90 m. NE. of Melbourne.
Alexandra or **Manuherikia**, tn., New Zealand, 110 m. NW. Dunedin.
Alexandra, tn., New Zealand, co. Waipa, 105 m. S. of Auckland.
Alexandra Dock, stn., Engl., on L. & NW. Ry., Liverpool.
Alexandraland, former name of N. Australia.
Alexandra Nile (Kagera), riv., Eq. Africa, afll. Victoria Nyanza.
Alexandra Peak, mtn., New Zealand, co. Fiord.
Alexandraville, tn., West Africa, on the coast of Loango.
Alexandretta (Iskanderun), spt., Asiat. Turkey, 65 m. WNW. Aleppo.
Alexandretta, Gulf of, Asia Minor, on the Mediterranean Sea.
Alexandria, tn., Scot., Dumbartonshire, on r. Leven.
Alexandria, spt. city, Egypt, 131 m. NW. of Cairo.
Alexandria, settlement, British Columbia, on Fraser r.
Alexandria, div., Cape Colony. Area 614 sq. m.
Alexandria, tn., Cape Colony, in above div., NE. of Port Elizabeth.
Alexandria, vil., La., on Red R., 360 m. NW. New Orleans.
Alexandria, vil., Ontario, co. Glengarry, 16 m. NW. Lancaster.
Alexandria, vil., Pr. Edward I., co. Prince, 35 m. from Summerside.
Alexandria, vil., Kentucky., Campbell co., 13 m. from Cincinnati.
Alexandria, vil., Ohio, Licking co., 25 m. NE. of Columbus.
Alexandria, city, Virginia, cap. of above co., 7 m. S. of Washington.
Alexandria Bay, New York, in the Thousand Is., Jefferson co.
Alexandrina, Lake, S. Australia, at the mouth of the Murray r.
Alexandrina, tn., Russia, 198 m. NNE. Kherson.
Alexandropol, tn., Transcaucasia, gov. Erivan.
Alexandrov, tn., Russia, gov. and 70 m. E. of Vladimir.
Alexandrov, tn., Russian Poland, gov. Piotrkov, circle Lodz.
Alexandrov Gai, tn., Russia, gov. Samara, circle Novousin.
Alexandrovka, tn., Russia, in Don Cossacks ter.
Alexandrovo, tn., Russia, gov. and 60 m. W. of Warsaw.
Alexandrovsk, tn., Russia, 51 m. S. Yekaterinoslav.
Alexandrovsk, vil., W. Russia, gov. and circle of Pskov.
Alexandrovsk, fort, Russia, in Caucasia, gov. Stavropol.
Alexandrovsk, colony, E. Siberia, on Amur, 139 m. S. Nikolaievsk.
Alexandrovsk, fort, Russia, on E. coast of Caspian Sea.
Alexandrovska, Nova, tn., W. Russia, in gov. of Kovno.
Alexandrovskaya, tn., Russia, in Caucasus, gov. Stavropel.
Alexandrovskaya, castle, Russia, 5½ m. E. of St. Petersburg.
Alexievka, tn., Russia, in gov. of Voronesh.
Alexievskaya, tn., Russia, 213 m. NNE. of Novo-Cherkask.
Alexievskoye, vil., Russia, gov. of Kazan.
Alexin, tn., Russia, gov. and 34 m. NW. of Tula.
Alexinatz, tn., Servia, 133 m. SE. of Belgrade.
Alexisbad, baths, Germany, in Anhalt, 12 m. from Quedlinburg.
Aley, vil., Asiatic Turkey in vilayet of Libanon.
Alezio (gia Villapiccolotti), vil., Italy, prov. Lecce, circle of Gallipoli.
Alfalu, Gyergyö, vil., Transylvania, 45 m. ENE. Maros-Vasarhely.
Alfaqnes, spt., Spain, Catalonia, 14 m. SE. of Tortosa.
Alfarnate, vil., Spain, prov. Malaga, dist. Colmenar.
Alfaro, tn., Spain, prov. and 33 m. ESE. of Logroño.
Alfenas, tn., Brazil, prov. Minas Geraes, on r. Sapucahy.
Alföld, great central plain of Hungary. Area about 27,000 sq. m.
Alfold, par. and vil., Engl., Surrey, 8 m. SE. of Godalming.
Alfonsine, tn., Italy, in prov. and circle of Ravenna.
Alford, mkt. tn., Engl., Lincolnsh., 22¾ m. NE. of Boston.
Alford, par. and vil., Scotl., co. and 29½ m. NW. of Aberdeen.
Alford, Howe or **Vale of**, part of r. Don's basin, Aberdeenshire.
Alfordsville, vil. and tnship., North Carolina, in Robeson co.
Alfred, vil. and tnship., Maine, cap. of York co.
Alfred, hamlet and tnship., N. Y., Alleghany co., 66 m. W. of Almira.
Alfred, Port, spt., Cape Colony, 28 m. SE. of Grahamstown.
Alfredton, tnship., Victoria, co. Grenville, 98 m. W. of Melbourne
Alfredton, tnship., New Zealand, in co. Wairarapa North.
Alfreton, mkt. tn., Engl., co. and 14 m. NNE. Derby.
Alfriston, par. and vil., England, Sussex, 6 m. NE. of Eastbourne.
Alfta, vil., Sweden, Gefleborgs län, 10 m. W. of Soderhamn.
Algaba, vil., Spain, prov. and 3 m. from Seville.
Algalda, vil., Spain, on Majorca I., dist. of Palma.
Algarinejo, tn., Spain, prov. and 25 m. W. of Granada.
Algarkirk, par. and ry. stn., Engl., Lincolnsh., 6½ m. SW. of Boston.
Algarrobo, vil., Spain, prov. and 18 m. NE. of Malaga.
Algarve, former prov. in S. of Portugal. Area 1489 sq. m.
Algäu, dist., S. Bavaria, N. to Kaufbeuren and Memmingen.
Algäuer Alps, Bavaria, a prolongation of the Rhætian Alps.
Algeciras,, tn., Spain, prov. and 49 m. SE. of Cadiz.
Algemesi, tn., Spain, prov. and 20 m. SSW. of Valencia.
Alger, prov., Algeria. Area 40,605 sq. m.
Algeria, country, N. Africa, belonging to France. Area 257,529 sq. m. Cap. Algiers.
Algezira, dist., Asiatic Turkey, between the Euphrates and Tigris.
Alghero, tn., Italy, in Sardinia, 20 m. SW. of Sassari.
Algiers, spt. and cap., Algeria, on bay of same name.
Algiers, vil., La., on Mississippi r., opposite New Orleans.
Alginet, tn., Spain, prov. and 10 m. SW. of Valencia.
Algoa Bay, on SE. coast Cape Colony. Port Elizabeth is on its shores.
Algodonales, tn., Spain, prov. Cadiz, 13 m. NW. of Ronda.
Algoma, W. dist. of Ontario. Area 43,132 sq. m.
Algomera Creek, New South Wales, co. Raleigh.
Algona, vil. and tnship., Iowa, Kossuth co., 52 m. W. of Mason City.
Algonquin, vil. and tnship., Ill., 50 m. NW. Chicago.
Algringen, vil., Alsace-Lorraine, in circle and dist. of Diedenhofen.
Alguada, reef, Bay of Bengal. Lat. 15° 40′ N., long. 94° 16′ E.
Algutsboda, vil., Sweden, in Kronobergs län.
Algyö, vil., Hungary, on r. Theiss, 7 m. NE. of Szegedin.
Alhadas, tn., Portugal, in Coimbra district.
Al-Hadsher, fort, Arabia, prov. Hejas, between rocky hills.
Alhalbad Lake, E. Africa, S. of Massowah, on Red Sea littoral.
Alhama, city, Spain, prov. and 31 m. SW. of Granada.
Alhama, tn., Spain, prov. and 18 m. SW. of Murcia.
Alhama, riv., Spain, prov. Logroño, affluent of r. Ebro.
Alhama-la-Seca, vil., Spain, 12 m. NW. of Almeria.
Alhambra, former Moorish palace in Granada, Spain.
Alhamilla, vil., Spain, prov. and 7 m. from Almeria.
Alhandra, tn., Brazil, in province of Parahiba.
Alhan, German colony, Hungary, in co. of Vosvar.
Alhaurin-de-la-Torre, tn., Spain, 15 m. SW. Malaga.
Alhaurin-el-Grande, tn., Spain, 20 m. SW. Malaga.
Alhucemas, Spanish settlement, on N. coast of Morocco.
Alhne, place, Chili, prov. Sant' Iago. Gold-mines.
Al-Hufhuf, tn., Arabia, prov. El Hasa.
Ali, tn., Sicily, prov. and 15 m. SW. of Messina.
Alia, tn., Sicily, prov. and 34 m. SE. of Palermo.
Aliaska. *See* **Alaska.**
Alibagh, sub-div., Kolaba, Bombay. Area 194 sq. m.
Alibagh, chief tn., Kolaba dist., Bombay.
Ali-Baug, plain, Persia, Azerbaijan, between Lakes Van and Shahi.
Alibunar, tn., Hungary, 15 m. NNE. of Pancsova.
Alicante, prov. in SE. of Spain. Area 2185 sq. m.
Alicante, spt. tn., Spain, 124 m. S. of Valencia.
Alice, dist., N. S. Wales, co. Drake, about 350 m. N. of Sydney.
Alice, ry. stn., Queensland, 326 m. W. of Rockhampton.
Alice, tn., Cape Colony, co. Victoria East, 12 m. E. of Ft. Beaufort.
Alice, sub-dist., Canada, prov. Ontario, co. Renfrew.
Alice River, New Guinea, tributary of the Fly r.
Alice Springs, telegraph stn., S. Australia, 24.0 S. 133.37 E.
Alicedale Junction, ry. stn., Cape Colony, W. of Grahamstown.
Alicudi, isl., Lipari Islands, Italy.
Alife, tn., Italy, 23 m. NE. of Capua.
Aliga Grande, cape on SW. coast of Sicily, near Syracuse.
Aliganj, *tahsil*, India, Etah dist., NW. Provs. Area 525 sq. m.
Aliganj, tn., India, Etah dist., NW. Provs.
Aliganj Sewan, tn., Bengal, Saran dist.
Aligarh, dist., India, NW. Provs. and Oudh. Area 1955 sq. m.
Aligarh, tn. and ry. stn., in above district.
Aligarh, *tahsil* and vil., Farukhabad, NW. Provs. Area 187 sq. m.
Aligarh, Bengal, site of old fort, 5 m. below Calcutta.
Aligaum, tn., India, in Poona district, Bombay. Lat. 18° 35′ N.
Alighirl Mtns., Travancore, Madras, S. part of the Ghats.
Alliguay, small island, in the Philippine Islands.
Alikratla, place, Turkey, on the Bosporus, near Constantinople.
Alima, riv. and station, W. Africa, in French territory of Congo.
Alimena, tn., Sicily, 23 m. S. of Cefalu.
Ali-Musjaid, fort Afghanistan, in the Khaiber Pass.
Alinder Hill, S. Australia, in NE. of co. Herbert.
Aline, Loch, small arm of sea, off Sound of Mull, Argyll, Scotland.
Alingar, riv., Central Asia, Kafiristan, affluent of r. Cabul.
Alingsås, tn., Sweden, Elfsborg län, 28 m. S. of Wenersborg.
Alioa, small isl. off E. coast of Africa, Zanzibar.
Alipur, principal sub-div., 24 Parganas dist., Bengal. Area 862 sq. m.
Alipur, tn., Bengal, 24 Parganas dist., a suburb of Calcutta.
Alipur, civil stn. and hd.-qrs., Baxa sub-div., Bengal.
Alipur, *tahsil*, India, Muzaffargarh dist., Punjab. Area 887 sq. m.
Allpur, vil., Punjab, Muzaffargarh dist.
Allpur, vil., India, Wardha dist., Central Provs.
Alipura, native state, India, Bundelkhand. Area 6944 sq. m.
Allpura, chief tn. in above state. Lat. 25° 10′ N., long. 79° 24′ E.
Ali-Rajpur, native state, Central India. Area 836 sq. m.
Ali-Rajpur, chief tn. in above state. Lat. 22° 11′ N., long. 74° 24′ E.
Alisch (Gross and **Klein)**, 2 vils., Hungary, Siebenbürgen.
Alistrati, vil., Turkey, in Roumelia, sandshak of Gallipoli.
Alitka, isl., Aleutian Islands, Alaska, in the Fox Islands.
Aliveri, place, Greece, Eubœa, eparchy of Karystia.
Aliwal, vil., Punjab, in Ludhiana district. Lat. 30° 57′ N.
Aliwal North, div., Cape Colony. Area 1950 sq. m.
Aliwal North, tn., Cape Colony, on Orange r., in above div.
Aliwal South, div. and tn., Cape Colony, on Mossel Bay.
Aljustrel, tn., Portugal, dist. and 21 m. SW. of Beja.
Alkemade, tn., Netherlands, prov. South Holland.
Alken, vil., Belgium, prov. Limbourg, 4 m. S. of Hasselt.
Alkmaar, tn., Netherlands, 25 m. NNW. of Amsterdam.
Alkofen, vil., Bavaria, 2 m. W. of Vilshofen.
Allada, tn., W. Africa, in Dahomey, 40 m. N. of Whydah.
Allagen, vil., Westphalia, 7 m. SSW. of Warstein.
Allahabad, div., NW. Provs., India. Area 13,745 sq. m.
Allahabad, dist., NW. Provs., India. Area 2833 sq. m.
Allahabad, *tahsil*, NW. Provs. Area 312 sq. m.
Allahabad, cap. city, NW. Provs., 564 m. from Calcutta.
Allaire, tn., France, dep. Morbihan, 31 m. E. of Vannes.
Allalin Glacier, Switzerland, in S. of canton Valais. Alt. 13,000 ft.
Allalone, mtn., S. Australia, 48 m. N. of co. Musgrave.
Allaman, vil., Switzerland, canton Vaud, on L. of Geneva.
Allan, riv., Scotland, affluent of r. Forth, 1½ m. above Stirling.
Allan, riv., Scotland, affluent of r. Teviot, 4½ m. SW. of Hawick.
Allan, Bridge of. *See* **Bridge of Allan.**
Allan, Mt., N. S. Wales, co. Cunningham, 10 m. N. of Lachlan r.
Allan, Port of, harbour, Scotland, Sorbie par., Wigtownshire.
Allanburg, vil., Ontario, co. Welland, 80 m. from St. Catharine's.
Allanche, vil., France, dep. Cantal, 9 m. NE. of Murat.
Alland, vil., Austria, 8 m. WNW. of Baden.
Allandale, ry. stn., Manitoba, NW. from Portage-la-Prairie.
Allandale, tnship., S. Australia, co. Light, 45 m. NE. of Adelaide.
Allandale, East, tn., S. Australia, co. Grey, 300 m. E. of Adelaide.
Allandale, North, tn., S. Australia, co. Light, 51 m. NE. of Adelaide.
Allande, tn., Spain, prov. Oviedo, dist. and NW. of Cangas.
Allan-myo, tn., Lower Burma, in Thayet dist.
Allan's Flat, tn., Victoria, co. Bogong, 203 m. NE. of Melbourne.
Allansford, vil., Africa, Cape Colony, in Victoria co.

Allansford, tnship., Victoria, 156 m. WSW. of Melbourne
Allanton, hamlet, Scotland, Ayrshire, 5¾ m. E. of Newmilns.
Allanton, vil., Scotland, Berwickshire, 2¼ m. E. of Edrom.
Allanton, vil., Scotland, Lanarkshire, 1¾ m. SE. Hamilton.
Allan Water, place, Scotland, Roxburghshire, 8 m. from Hawick.
Allariz, tn., Spain, prov. and 13 m. SSE. of Orense.
Allas, district, on NW. coast of Sumatra Island.
Allas, riv., Sumatra, in residency of Benkoelen.
Allas, vil., Timor Island, Dutch East Indies, on SE. coast.
Allas, Strait of, E. Indies, separates Lombok from Sumbawa.
Allassac, tn., France, dep. Correze, 9 m. NNW. of Brives.
Allati, fort, Bulgaria, sandshak Silistria, on r. Danube.
All Cannings, par. and vil., England, Wilts, 4 m. E. of Devizes.
Alle, riv., Prussia, flows 160 m. to r. Pregel, at Wehlau.
Allegan, vil. and tnship., Michigan, on Kalamazook r.
Alleghany, vil. and mining camp, California, in Sierra co.
Alleghany, tnship., N.Y., Cattaraugus co., on Alleghany r.
Alleghany, city, Pa., on Alleghany r., opposite Pittsburg.
Alleghany Mtns., run through Pa., Md., and Va. Mean height 2500 ft.
Alleghany R., Pa., unites with the Monongahela to form the Ohio.
Alleghany Springs, ham. and spa, Virginia, Montgomery co.
Allegranza, the most N. of the Canary Islands, 20 m. N. of Lanzarote.
Allégre, vil., France, Haute-Loire, 16 m. NW. of Puy.
Allemagne, Allemania, French, and Spanish names of Germany.
Allen, stream, England, Cornwall, unites with Kenwyn near Truro.
Allen, riv., England, affluent of r. Stour, Dorset.
Allen, riv., Wales, affluent of r. Dee, Flintshire.
Allen, riv., England, affluent of S. Tyne, Northumberland.
Allen, Bog of, bog of undefined extent, Leinster, Ireland.
Allen, Island of, cultivated tract in Bog of Allen, Ireland.
Allen, Lough, on r. Shannon, cos. Leitrim and Roscommon, Ireland.
Allenburg, tn., E. Prussia, circle and 9 m. S. of Wehlau.
Allenburg, tn., Prussia, prov. of Hesse, on r. Werra.
Allendale, tn., Northumberland, 9 m. SW. Hexham.
Allendale, vil., Ontario, Simcoe co., on Kempenfeldt Bay.
Allendale, vil. and tnship., S. C., 55 m. SE. of Augusta.
Allendale, tn., Victoria, co. Talbot, 117 m. NW. of Melbourne.
Allende, San Bartolomeo de, tn., Mexico, 166 m. S. Chihuahua.
Allende, San Miguel de, tn., Mexico, 50 m. ESE. of Guanajuato.
Allendorf, tn., Prussia, on r. Werra, 24 m. E. of Cassel.
Allenford, vil., Ontario, co. Bruce, 13 m. from Owen Sound.
Allensbach, vil., Germ., in Baden, 6 m. NW. of Constance.
Allensmore, par., Engl., co. and 4 m. SW. of Hereford.
Allenstein, tn., E. Prussia, 77 m. S. of Königsberg.
Allensville, vil., Ontario, Victoria co., 16 m. from Bracebridge.
Allenton, vil., Alabama, Wilcox co., 35 m. S. of Selma.
Allentown, city, Pa., cap. of Lehigh co., on Lehigh r.
Alleppi, chief port of Travancore state, Madras.
Alleqnash, river and lake, Maine, the former an affl. of St. John r.
Aller, par. and vil., Engl. Somerset, 2½ m. N. of Langport.
Aller, riv., Prussia, affluent of Weser, below Verdun. Length 150 m.
Aller, tn., Spain, prov. Oviedo, dist. Labiana.
Allermöhe, vil., Prussia, Hamburg, 4 m. W. of Bergedorf.
Allermuir, Edinburghsh., one of the Pentland Hills, 1617 ft. high.
Allerton, tnship., Engl., Yorksh., 3½ m. NW. of Bradford.
Allerton, ry. stn., Engl., Yorksh., 4½ m. NE. of Knaresborough.
Allerton Bywater, tnship., Yorksh., 5 m. NW. Pontefract.
Allerton Chapel, tnship., Yorkshire, 2½ m. N. of Leeds.
Allesley, par., Engl., Warwick, 2 m. NW. of Coventry.
Allevard, tn., France, dep. Isère, 28 m. NE. of Grenoble.
Alle Vata or Alten Vanded, lake, Norway, Finmark.
Allex, vil., France, dep. Drôme, 6 m. WNW. of Crest.
Alliance, vil., Ohio, in Stark co.
Allier, a central dep. of France. Area 2822 sq. m.
Allier, riv., France, from Mtns. of Lozère, 202 m. to the r. Loire.
Alligator Island, New Guinea, in Fly r.
Alligator Reef, off S. coast of Florida. Has a lighthouse.
Alligator River, North Carolina, falls into Albemarle Sound.
Alligator Rivers, N. Ter., S. Australia, falling into Van Diemen G.
Alligator Swamp, N.C., between Albemarle and Pamlico Sounds.
Alligin, hamlet with pier, Scotl., Ross-shire, 4 m. W. of Torridon.
Alligny-en-Morvan, vil., France, Nièvre, 23 m. NE. Château-Chinon.
Alligny-sur-Loire, vil., France, dep. Nièvre, 7 m. NE. of Cosne.
Allihies, vil., Ireland, co. Cork, 7 m. SW. of Castletown-Berehaven.
Allinge, tn., Denmark, on NE. of Bornholm Island.
Allington, par., England, Dorset, ½ m. N. of Bridport.
Allington, par., Engl., Kent, on r. Medway, 1½ m. NW. Maidstone.
Allios, vil., Hungary, comitat Temes, near Lippa.
Allison Island, Pacific Ocean. Lat. 1° 25′ S., long. 142° E.
Allisonville, vil., Ontario, Prince Edward co., 12 m. from Picton.
Alliste, spt., Italy, Otranto, 12 m. SSE. Gallipoli.
Allmann Mtns., Switzerland, canton Zürich. Alt. 4248 ft.
Allmendingen, vil., Würtemberg, dist. and 3 m. N. of Ehingen.
Allnach, riv., Scotland, Inverness, flows 13 m. NE. to r. Aven.
Alloa, spt. tn., Scotland, Clackmannanshire, on r. Forth.
Alloa Inch, isl., Scotland, in Firth of Forth, Alloa parish.
Alloires, Les, pass between canton Valais, Switzerland, and Savoy.
Allonby, spt. vil., Engl., Cumberland, 6 m. NE. of Maryport.
Allonne, vil., France, dep. Deux-Sèvres, 3 m. SE. of Secondigny.
Allonne, vil., France, dep. Oise, 2½ m. SE. of Beauvais.
Allonnes-sous-Montsoreau, vil., Maine-et-Loire, 6 m. ENE. Saumur.
Allor, place, on Ombay I., Dutch E. Indies, Timor residency.
Allora, tnship., Queensland, 159 m. SW. of Brisbane.
Allow, riv., England, Durhamshire, flows 6 m. to r. Tyne.
Allow, riv., Wales, Anglesey, flows 9 m. to Holyhead Bay.
Alloway and A. Kirk, par., Scotl., 2½ m. S. Ayr. Burns's birthplace.
Allowaystown, vil., N. J., Salem co., 38 m. S. of Philadelphia.
Allright Island, in Magdalen group, Gulf of St. Lawrence.
All Saints, islet, Ireland, in Lough Ree, co. Longford.
All Saints, par., Irel., co. Donegal, 7½ m. W. of Londonderry.
All Saints' Bay, Brazil, prov. Bahia. San Salvador on its shore.
Allschwyl, vil., Switz., canton Basel, dist. Arlesheim.
Allstedt, tn., Germany, Saxe-Weimar, 31 m. N. of Weimar.
Allt-gre-lg, hamlet, Wales, Glamorgan, 5 m. NW. of Neath.
Allt-gym-byd, hamlet, Wales, Denbigh, 9 m. NW. Wrexham.
Allt-na Caillich, stream, Scotland, Sutherlandsh., 7 m. S. of Eriboll.
Alltwen, hamlet, Wales, Glamorgan, 1 m. S. of Pontardawe.
Alltyar, hamlet, Wales, Carmarthenshire, 3 m. W. Llandilofawr.
Allua, riv., Irel., affluent of r. Blackwater, cos. Limerick and Cork.
Allua or Lea, Ireland, expansion of r. Lee in co. Cork.
Allumette, isl., Quebec, co. Pontiac, in r. Ottawa.
Allumiere, vil., Italy, Rome, 9 m. NE. Civita-Vecchia.
Allur, tn., India, Nellore dist., Madras.
Allur *cum* **Kottapatnam**, vil. and port, Nellore dist., Madras.
Alluyn, lake, Ireland, co. Roscommon, drains to r. Suck.
Alma, riv., on W. side of Crimea, Russia, falls into Black Sea.
Alma, vil. and tnship., New York, cap. of Buffalo co. on Buffalo r.
Alma, vil., Nova Scotia, co. Pictou, 5 m. from Stellarton.
Alma, vil., Ontario, co. Wellington, 18 m. from Guelph.
Alma, set., Prince Edward I., co. Prince, 5 m. from Alberton.
Alma, tn., S. Australia, co. Gawler, 53½ m. NE. of Adelaide
Alma, vil., Victoria, co. Talbot, 122 m. NW. Melbourne.
Alma, vil. and tnship., Wis., cap. Buffalo co., on Buffalo R.
Almaceda, vil., Portugal, dist. of Castello-Branco.
Almachar, tn., Spain, prov. and 18 m. NW. of Malaga.
Alma City, vil., Minnesota, Waseca co., on La Sueur r.
Almada, tn., Portugal, on r. Tagus, opposite Lisbon.
Alma Dagh, mtns., Syria, branch of Taurus. Av. elev. 5900 ft.
Almaden, tn., Spain, prov. and 62 m. SW. of Ciudad-Real.
Almadia Islets, rocky ledge, W. Africa, running out from C. Verde.
Almagreira, vil., Portugal, in Coimbra district.
Almagro, tn., Spain, prov. and 13 m. ESE. of Ciudad-Real.
Almagros (Los), tn., Mexico, prov. Vera-Cruz, dep. Acayucam
Almaguer, tn., Colombia, 50 m. SSW. of Popayan.
Almahadia, spt. tn., Tunis. *See* **Mehedia.**
Al Mahsdham, tn., Arabia, in Yemen. Famous mosque.
Almali, tn., Anatolia, 52 m. ENE. of Makri.
Almalongo, vil., Guatemala, dep. and 6 m. SW. of Quesaltenango.
Almansa, tn., Spain, prov. and 87 m. N. of Murcia.
Almansil, tn., Portugal, prov. Algarve, dist. Faro.
Almanzora, riv., Spain, Andalusia, flows 50 m. to Mediterranean.
Almar, riv., Spain, from the Sierra de Avila to the r. Tormes.
Almas, vil., Brazil, prov. Goyaz, 62 m. E. of Natividade.
Almas, vil., Hungary, comitat of Arad, 6 m. E. of Butyin.
Almas, vil., Hungary, comitat of Bacs, W. of Theresiopel.
Almaty or Almatinka, riv., Asia, affluent of r. Ili.
Almazan, tn., Spain, prov. and 20 m. S. of Soria.
Almazan, tn., Spain, prov. and dist. of Castellon de la Plana.
Almazarron. *See* **Mazarron.**
Almazora, tn., Spain, 4 m. S. Castellon de la Plana.
Almberg, mtn., Bavaria, in the Bayrischer Wald. Alt. 3746 ft.
Alme, riv., Westphalia, from the plateau of Paderborn to r. Lippe.
Almedinilla, tn., Spain, prov. Cordoba, dist. Priego.
Almeida, tn., Brazil, 18 m. N. of Victoria de Espirito Santo.
Almeida, tn., Portugal, 223 m. NE. Lisbon.
Almelrim, tn., Portugal, dist. and 3 m. from Santarem.
Almelaguez, vil., Portugal, in Coimbra district.
Almeley, par. and ry. stn., Hereford, 4 m. SE. Kington.
Almelo, tn., Netherlands, Overijssel, 31 m. ESE. of Zwolle.
Almenar, tn., Spain, prov. and 11 m. N. of Lerida.
Almenara, tn., Spain, 18 m. SSW. of Castellon de la Plana.
Almendral, tn., Spain, prov. and 19 SSE. of Badajos.
Almendral, tn. and suburb of Valparaiso, Chili.
Almendralejo, tn., Spain, prov. and 27 m. ESE. of Badajoz.
Almening, isl., Norway, in Söndre-Trondhjem amt.
Almeria, prov. in S. of Spain. Area 3360 sq. m.
Almeria, spt. tn., Spain, 87 m. ESE. Granada.
Almeria, Riode, riv., Spain, falls into the Gulf of Almeria.
Almes Cliff, crag, Yorkshire, Engl., 5 m. SW. of Harrogate.
Almirante Brown, vil., Argentine Republic, state Buenos Ayres.
Almissa, tn., Austria, in Dalmatia, 16 m. ESE. of Spalato.
Almkerk, vil., Netherlands, N. Brabant, 7 m. NE. of Hensden.
Almo, riv., Italy, affluent of the Tiber, S. of Rome.
Almodh, chiefship, India, Chhindwara, Cent. Provs. Area 52 sq. m.
Almodovar, tn., Portugal, 133 m SE. Lisbon.
Almodovar del Campo, tn., Spain, 18 m. SSW. Ciudad-Real.
Almogia, tn., Spain, prov. and 14 m. NW. of Malaga.
Almoharin, tn., Spain, prov. and 30 m. SSE. of Caceres.
Almoloyan, tn., Mexico, prov. and 3 m. NW. of Colima.
Almonacid, riv., Spain, in Aragon, affluent of the Aguas.
Almonacid, vil., Spain, prov. and 25 m. NNW. of Valencia.
Almonacid de Toledo, vil., Spain, prov. and 12 m. SE. Toledo.
Almonaster-la-Real, vil., Spain, 30 m. N. Huelva.
Almond, riv., Scotl., flows 24 m. to Firth of Forth, W. of Edinburgh.
Almond, riv., Scotland, Perthshire, flows 30 m. to r. Tay.
Almond, vil. and tnship., New York, in Allegheny co.
Almondbank and Bridgeton, vil., Scotland, co. and 4 m. W. of Perth.
Almondbury, par., Yorkshire, 2 m. SE. Huddersfield.
Almond Glen or Sma' Glen, Scotland, Perthshire, 6 m. N. of Crieff.
Almondsbury, par., England, Gloucestershire, 8 m. N. of Bristol.
Almont, vil. and tnship., Michigan, Lapeer co., 44 m. N. of Detroit.
Almonte, tn., Ontario, Lanark co., 35 m. W. of Ottawa.
Almonte, riv., Spain, prov. Caceres, flows 74 m. to the Tagus.
Almonte, tn., Spain, prov. and 23 m. E. of Huelva.
Almora, chief tn., Kumaun dist., NW. Provs., India.
Almoradi, vil., Spain, prov. and 26 m. SSW. of Alicante.
Almorchon, ry. stn., Spain, Badajoz, 39 m. N. Belmez.
Almorlitia, Ballymoran, or Moranstown, par., Irel., co. Westmeath.
Almoster, vil., Portugal, district of Santarem.
Almudevar, tn., Spain, prov. and 11 m. SW. of Huesca.
Almuñecar, tn., Spain, prov. and 38 m. S. of Granada.
Almunge, place, Sweden, in Stockholms län.
Almunia de Dona Godina, tn., Spain, 30 m. WSW. of Saragossa
Almvik, place with harbour, Sweden, in Kalmars län.
Aln, riv., Engl., Northumberland, flows 16 m. to North S...
Aine, par. and tnship., England, 11½ m. NW. of York.
Alne, riv., Engl., Warwickshire, flows 15 m. to the Avon.
Ainess, par. and vil., Scotland, Ross-shire, 8 m. NE. of Dingwall.
Ainey, isl., England, in r. Severn, near Gloucester.
Alnmouth, spt., Northumberland, 5 m. SE. Alnwick.
Alnö, isl., Sweden, in Gulf of Bothnia. Iron-mines.
Alnwick, tn., Northumberland, 38 m. NW. Newcastle.
Alnwick Lodge, colliery vil., Scotl., Ayrshire, 3 m. NE. of Irvine.
Alonia, small vil., Asia Minor, in Sea of Marmara.
Alora, tn., Spain, prov. and 22 m. NW. of Malaga.
Alosno, tn., Spain, prov. Huelva, dist. Valverde del Camino.
Alost, tn., Belgium, E. Flanders, on R. Dender.
Alotepeque, place, Guatemala, dep. Chiquimula, near San Salvador.
Alozaina, vil., Spain, prov. and 25 m. NW. of Malaga.
Alpalhão, vil., Portugal, dist. and 9 m. NW. of Portalegre.
Alpe Apuana, mtn. chain, Italy, Tuscany, offshoot of Apennines.
Alpe della Luna, mtn., Italy, in Etruscan Apennines. 4316 ft.
Alpe di Camborughena, mtn., in Ligurian Apennines. Alt. 6563 ft.
Alpe di Catenaja, mtn. chain, Italy, between the Arno and the Tiber.
Alpe di Cusna, mtn., Italy, in Ligurian Apennines. Alt. 6957 ft.
Alpe di Mommio, mtn., Italy, in Ligurian Apennines. Alt. 6281 ft.
Alpe di Succiso, mtn., Italy, in Ligurian Apennines. Alt. 6616 ft.
Alpedrinha, tn., Portugal, in dist. of Castello-Branco.
Alpena, tn., Michigan, on Thunder Bay, cap. of above co.
Alpera, tn., Spain, prov. and 37 m. E. of Albacete.
Alperton, hamlet, Engl., Middlesex, in Harrow-on-the-Hill parish.
Alpes-Basses, a SE. dep. of France. Area 2685 sq. m.
Alpes-Hautes, a SE. dep. of France. Area 2158 sq. m.
Alpes-Maritimes, a SE. dep. of France. Area 1482 sq. m.
Alpharetta, vil., Georgia, cap. of Milton co.
Alphen, vil., Netherlands, S. Holland, 9 m. SE. of Leyden.
Alphington, par. and vil., Engl., Devonsh., 2 m. S. of Exeter.
Alphington, suburb of Melbourne, Victoria, 5 m. NE. of the city.
Alphonse Islands, 2 small isls., in Indian Ocean, S. of the Amirante Is.
Alpi, mtn., Italy, Naples, near Policastro. Fine marble obtained.
Alpignano, vil., Italy, prov. and circle of Turin.
Alpine, vil., New York, Schuyler co., on Cayuta Creek.
Alpines, mtn. range, S. France, branch of the Maritime Alps.
Alpirsbach, tn., Würtemberg, Black Forest, 9 m. NW. Oberndorf.
Alpnach, vil., Switz., Unterwalden, 3 m. N. of Sarnen.
Alportel, tn., Portugal, in Faro district.
Alps, The, great mtn. chain, running through Central Europe.
Alps, Australian, mtn. range, between N. S. Wales and Victoria.
Alps, Southern, mtns., N. Z., between Canterbury and Westland.
Alpspitze, mtn., Bavaria, in the Wetterstein range. Alt. 8508 ft.
Alpnente, tn., Spain, prov. and 62 m. NW. of Valencia.
Alpujarras, mtnous. region, Spain, Sa. Nevada to Mediterranean.
Alqueldão da Serra, tn., Portugal, in Santarem district.
Alresford, par. and ry. stn., England, Essex, 5 m. SE. of Colchester.
Alresford, tn., Engl., Hants, 7 m. NE. Winchester.
Alresford, New, par., Hants, conterminous with above town.
Alröe, isl., Denmark, Jutland, in Horsens Fjord.
Als, vil., Denmark, Jutland, on the Mariager Fjord.
Alsa, riv., Persia, prov. Azerbaijan, affluent of r. Aras.
Alsace, former prov., France, between r. Rhine and Vosges Mtns.
Alsace, tnship., Pennsylvania, in Berks co.
Alsace-Lorraine, prov., Germany. Area 5602 sq. m.
Alsager, tnship., Engl., Cheshire, 5 m. SE. of Sandbach.
Alsasua, vil., Spain, prov. Navarra, dist. Pamplona.
Alsdorf, vil., Prussia, 8 m. NNE. of Aix-la-Chapelle.
Alseda, vil., Sweden, in Jönköpings län.
Alsen, isl., Prussia, on Little Belt. 20 m. long.
Aiseno, tn., Italy, prov. and 17 m. ESE. of Piacenza.
Alserbach, riv., L. Austria, falls into Danube canal near Vienna.
Alsergrund, a N. suburb of Vienna.
Alseya River, Oregon, Benton co., flows 60 m. to the Pacific.
Alsfeld, tn., Germany, in Hessen, 25 m. ENE. of Giessen.
Alsfeldt, vil., Ontario, Grey co., 8 m. from Clifford.
Alsh, Loch, sea inlet, Scotland, SW. Ross-shire.
Alsleben-an-der-Saale, tn., Prussian Saxony, 30 m. NNE. Merseberg.
Alsleben, Alt, vil., Prussian Saxony, ½ m. S. of above.
Alsleben, vil., Germany, in Anhalt, circle of Ballenstädt.
Alsmalskaya, vil., Siberia, in gov. of Irkutsk.
Also, Hungarian word meaning *lower*. *See* principal names.
Alsove, small isl., belonging to Britain, in Indian Ocean.
Alstaden, vil., Prussia, on r. Ruhr, 7 m. SE. Duisburg.
Alstahong, vil., Norway, on N. shore of Alsten Island.
Alstead, tnship., New Hampshire, in Cheshire co.
Alsten, isl., Norway, off W. coast. Area 66 sq. m.
Alster, riv., Prussia, gov. Holstein, joins the Elbe at Hamburg.
Alston, mkt. tn., Cumberland, 36 m. ESE. of Carlisle.
Alston, tnship., Engl., Lancashire, 4 m. NE. of Preston.
Alstonefield, par. and vil., Staffordshire, near Leek.
Alstonville, tn., N. S. W., on Richmond r., 367 m. ENE. of Sydney.
Alt, riv., Engl., Lancashire, flowing 12 m. to the Irish Sea.
Alt, Alt Edge, and Alt Hill, 3 hamlets, Engl., SE. Lancashire.
Alt or Alnta, riv., Hungary, 300 m. from Carpathians to Danube.
Alta, silver-mining camp, Utah, in Salt Lake co.
Alta, lake, Venezuela, prov. Cumana, in Pasqua valley.
Altacarry Head, NE. point of Rathlin Is., co. Antrim, Ireland.
Altagracia, tn., Argentine Rep., prov. and 25 m. SW. of Cordova.
Altagracia, tn., Venezuela, prov. and 152 m. W. of Angostura.
Altagracia, tn., Venezuela, at mouth of Maracaibo Strait.
Altagracia, Higuny, or Higuly, vil., St. Domingo Republic.
Altahoney, mtn., Irel., Londonderry, abounding in calcareous spar.
Altai Mtns. (*Chinese* **Khinshan**), great mtn. chain of Central Asia.
Altamaha, riv., Georgia, Montgomery co., falls into the Atlantic.
Altamira, tn., Mexico, prov. Tamaulipas, 10 m. NNW. of Tampico.
Altamira, Sierra de, Spain, between rs. Tagus and Guadiana.
Altamura, dist., Italy, prov. Bari. Area 634 sq. m.
Altamura, tn., Italy, prov. and 30 m. SW. of Bari.
Altar, tn., Mexico, prov. Sonora, 108 m. WNW. of Hermosillo.
Altare, vil., Italy, Liguria, dist. and 8 m. W. of Savona.
Altares, vil., Terceira I., Azores Is., dist. of Angrado Heroismo.
Altata, spt. tn., Mexico, prov. Cinaloa, 27 m. W. of Culiacan.
Altavalg, isl., Scotland, off NE. coast of Skye, Inverness-shire.
Alta Vela, small uninhabited isl., St. Domingo, W. Indies.
Altavilla Irpinn, vil., Italy, 6 m. N. of Avellino.
Altavilla Milicia, com., Sicily, 9 m. NW. of Termini.
Altavilla Silentina, tn., Italy, 9 m. S. of Campagna.
Altavista, observatory, on Peak of Tenerife. Elev. 10,693 ft.
Alt-Breisach, tn., Germany, Baden, on r. Rhine.
Altbunzlau, tn., Bohemia, 14 m. ENE. of Prague.
Altbüron, vil., Switzerland, canton Lucerne, 6 m. NW. of Willisau.
Altcar, par., ry. stn., Lancashire, 6 m. SW. of Ormskirk.
Altcar Rifle Station, Engl., Lancashire, near Formby.
Altchemnitz, vil., Saxony, near Chemnitz.
Altdamm, city, Prussia, in Pomerania, 4 m. ESE. of Stettin.
Altdorf, tn., Bavaria, 13 m. ESE. of Nuremberg.
Altdorf, or Altorf, tn., Switz., cap. Uri, on r. Reuss.
Alte, vil., Portugal, in Faro district. Copper-mines.
Altea tn., Spain, prov. Murcia, 28 m. NE. of Alicante.
Alteiban, vil., Saxony, dist. and 4 m. SE. of Ebersbach.
Alteland, narrow strip land, in Hanover, on r. Elbe. Area 80 sq. m.
Altels, mtn., Switzerland, in W. of Bernese Alps. Alt. 11,906 ft.
Alten, tn., Norway, prov. Finmarken, 105 m. ENE. Tromsö.
Altena, tn., Westphalia, 18 m. WSW. of Arnsberg.
Altenau-am-Harz, tn., Prussia, 5 m. ENE. of Zellerfeld.
Altenberg, neutral dist., between Prussia and Liége, Belgium.
Altenberge, vil., Westphalia, 9 m. SE. of Steinfurt.
Alten-Bochum, vil., Westphalia, 1 m. E. of Bochum.
Altenbruch, vil., Prussia, in Hadeln, 6 m. W. of Otterndorf.
Altenburg, tn., Germany, cap. of Duchy of Saxe-Altenburg.
Altenburg (Magyar-Ovar), tn., Hungary, 53 m. ESE. of Vienna.
Altendorf, name of many small places in Germany, etc.
Altendorf, vil., Austria, in Moravia, circle of Olmütz.
Altendorf, vil., Prussian Silesia, 1 m. NNW. of Ratibor.
Altendorf, vil., Saxony, 4 m. W. of Chemnitz.
Altendorf, vil., Switz., canton Schwyz, on Lake of Zürich.
Alten Elf, riv., Norway, Finmarken, falls into the Alten Fjord.
Altenessen, tn., Rhenish Prussia, 2 m. N. of Essen.
Altenfelden, vil., Upper Austria, 19 m. NW. of Linz.
Altengamme, dist., belonging to Hamburg, Germany.
Altenhagen, vil., Prussia, in circle of Hagen.
Altenhain, mtn., Germany, on border of Westphalia. Alt. 1830 ft.
Altenhein, vil., Germany, in Baden, circle of Offenburg.
Altenmarkt, name of many unimportant places in Germany.
Altenplathow, vil., Prussian Saxony, 2 m. NW. of Genthin.
Altens, coast hamlet, Scotland, Kincardinesh., 2¼ m. SE. of Aberdeen.
Altenschwand, vil., Bavaria, in Neunburg dist.
Altenstadt, vil., Austria, in Vorarlberg, 1 m. N. of Feldkirch.
Altenstadt, vil., Würtemberg, 1 m. NW. of Geislingen.
Altenstelg, tn., Lower Austria, 68 m. NW. of Vienna.
Altenstelg, tn., Würtemberg, dist. and 10 m. W. of Nagold.
Altenwald, vil., Prussia, in circle of Saarbrücken.
Altenweddingen, vil., Prus. Saxony, 6 m. SSE. Wanzleben.
Alter do Chão, tn., Portugal, 14 m. SW. of Portalegre.
Alter do Chão, tn., Brazil, prov. Grão Para, on r. Tapajos.
Alternon, par., England, Cornwall, 8 m. SW. of Launceston.
Altersdorf, vil., Germany, in Saxony, 9 m. SSW. Ebersbach.
Alterswellen, vil., Switz., cant. Thurgau, circle Kreuzlingen.
Alterswyl, vil., Switz., canton and 7 m. E. of Fribourg.
Althabendorf, vil., Bohemia, in circle of Reichenberg.
Althaldensleben, vil., Prussian Saxony, 2 m. S. of Neuhaldensleben.
Althammer, vil., Austria, in Silesia, circle Teschen.
Althorne, par., England, Essex, 6½ m. SE. of Maldon.
Althorp, par. and ry. stn., Engl., co. and 6 m. NW. of Northampton.
Althorpe, par. and tnship., Lincolnshire, 4 m. SE. of Crowle.
Althorpe Islands, S. Australia, in Investigator Strait.
Althouse, vil., Oregon, in Josephine co. Gold-mining camp.
Althütten, vil., Bohemia, circle of Prague, 1 m. E. of Dobricz.
Altin, lake of Siberia. *See* **Altyn Noor.**
Altino, vil., Italy, circle and 9 m. SW. of Lanciano.
Altl-Shehr, collective name of the six principal towns of Bokhara.
Altishofen, vil., Switzerland, canton Lucerne, dist. Willisau.
Altissimo, vil., Italy, prov. Vicenza, 4 m. NW. of Arzignano.
Altissimo di Nago, mtn., Austria, E. of L. di Garda. Alt. 6822 ft.
Altivole, vil., Italy, prov. Treviso, 3 m. SE. of Asolo.
Alt-Karlsthal, vil., Austria, in Silesia, 12 m. NNE. of Freudenthal.
Altkirch, tn., Alsace-Lorraine, 17 m. W. of Basel.
Altkloster, Lakes of, group of lakes, Prussia, in prov. of Posen.
Altkönig, mtn. peak, in Taunus Mtns., W. Germany. Alt. 2388 ft.
Alt-Landsberg, tn., Prussia, circle of Nieder-Barnim, on r. Stienitz.
Altmannsdorf, vil., Lower Austria, 2½ m. S. of Vienna.
Altmark, former dist. of Prussia, now in circle of Magdeburg.
Altmarkt, ry. stn., Switzerland, in district of Liesthal.
Altmühl, riv., Bavaria, flows 108 m. to r. Danube.
Altmünster, vil., Upper Austria, 2 m. SSW. of Gmünden.
Altnabreac, ry. stn., Scotl., Caithness-shire, 10 m. SW. of Halkirk.
Alt-na-Gluthasach or The Hut, the Queen's lodge, Aberdeenshire.
Altnan, vil., Switz., cant. Thurgau, 6 m. SE. of Gottlieben.
Alto, tn., Argentine Rep., 50 m. NE. of Catamarca.
Alto, Sierra de, mtns., Argentine Republic, in Alto district.
Alto del Biente, mtn., in the cordillera of Colombia. Alt. 9600 ft.
Alto del Malpaso, mtn., Ferro Island, Canary Islands. Alt. 4641 ft.
Altoduero, dist., Portugal, prov. Tras-os-Montes, on r. Douro.
Altofts, tnship. and ry. stn., Engl., Yorkshire, 3½ m. NE. of Wakefield.
Altolka, dist., N. S. Wales, co. Yantara, 600 m. NW. of Sydney.
Altomonte, tn., Italy, 12 m. SW. of Cassano.
Alton, mkt. tn., England, co. Hants, 58 m. SW. London.
Alton, par. and tnship., Engl., Staffordsh., 7½ m. NW. of Uttoxeter.
Alton, vil., Scotland, Ayrshire, 1½ m. NE. of Galston.
Alton, city and port, Illinois, Madison co., on Mississippi.
Alton, vil., Missouri, cap. of Oregon co.
Alton, vil. and tnship., New Hampshire, in Belknap co.
Altona, hamlet and tnship., New York, in Clinton co.

Altona, vil., Ontario, in Ontario co., 31 m. from Toronto.
Altona, spt., Prussia, on R. Elbe, adjoining Hamburg.
Altoona, city, Pennsylvania, in Blair co.
Altopascio, vil., Italy, in dist. of Lucca.
Altorf, Switzerland. *See* **Altdorf.**
Alto-Tero, mtn., Spain, plateau of Old Castile and Leon. Alt. 3831 ft.
Alt-Reichenau, vil., Prussia, in circle of Bolkenhain.
Altrincham, tn., Cheshire, 8 m. SW. Manchester.
Alt-Rohlau, vil., Bohemia, in circle of Karlsbad.
Alt-Rothwasser, vil., Austria, in Silesia, circle of Weidenas.
Alt-Ruppin, tn., Prussia, in circle of Ruppin.
Alt-St. Johann, vil., Switz., canton St. Gall, on R. Thur.
Alt-Sandec, Stary Sacz, tn., Galicia, dist. Neu-Sandec.
Altsattl, mkt. vil., Bohemia, in circle of Falkenau
Alt-Schalkowitz, vil., Prussia, circle of Oppeln.
Altshausen, vil., Würtemberg, 6 m. SE. of Sarglan.
Altsissek, tn., Croatia-Slavonia, in circle of Szissek.
Altsohi (Zolyom), free tn., Hungary, in comitat of Zolyom.
Altstadt, vil., Austria, in Moravia, opposite Hradisch.
Altstadt, tn., Austria, in Moravia, 48 m. NNW. of Olmütz.
Altstätten, tn., Switz., St. Gall, 15 m. S. of Rorschach.
Altstetten, vil., Switz., in canton and district of Zürich.
Altstrelitz, tn., Mecklenburg-Strelitz, 57 m. NNW. of Berlin.
Alt-Thann, vil., Alsace-Lorraine, in dist. of Thann.
Altun-Kupri, tn., Asiatic Turkey, 60 m. ESE. of Mosul.
Altura, tn., Spain, 23 m. WSW. of Castellon de la Plana.
Altushi, place, China, in Eastern Turkestan.
Altusried, mkt. tn., Bavaria, 5 m. S. of Grönenbach.
Altvater, mtn., Sudetic Chain, on frontiers of Silesia and Moravia.
Altwasser, vil., Prussian Silesia, 35 m. SW. of Breslau.
Altyn-Imal, mtn. chain, Central Asia, from the Ala-Tau to the R. Ili.
Altyn-Noor or **Teletskoe**, lake, Siberia, 320 m. SSE. of Tomsk.
Altynovka, place, Russia, gov. of Chernigov.
Altyre, riv., Scotland, Elgin, flowing 10 m. to Findhorn Bay.
Alullu, place, NE. Africa, on Tadjura Bay.
Alum Bay, on N. side of W. extremity of Isle of Wight.
Alumbre, Sierra del, mtn. chain, Argentine Rep., Jujuy and Salta.
Alum Ridge, vil., Virginia, in Floyd co.
Alum Springs, summer resort, Kentucky, in Boyle co.
Alum Wells, watering-place, Virginia, in Washington co.
Alunda, place, Sweden, in Upsala län.
Alur, *taluk* and tn., Bellary dist., Madras. Area 646 sq. m.
Alushta, Tartar vil., Russia, in Crimea, circle of Yalsa.
Alnta, riv., Hungary. *See* **Alt.**
Alva, par. and tn., Scotland, co. and 8 m. NE. of Stirling.
Alvah, par., Scotland, in NE. of Banffshire.
Alvarado, spt. tn., Mexico, state and 40 m. SE. of Vera Cruz.
Alvarado, Rio de, riv., Mexico, flowing through the Lag. del Madero.
Alvarez, tn., Portugal, dist. Coimbra, 9 m. S. of Arganil.
Alvarkurichchi, tn., India, Tinnevelli dist., Madras.
Alvaston, tnship., England, co. and 3 m. SE. of Derby.
Alvear, dist. and vil., Argentine Rep., prov. Buenos Ayres.
Alvechurch, vil., Worcestershire, 5 m. NE. Bromsgrove.
Alvega, tn., Portugal, dist. of Santarem.
Alvelios, tn., Brazil, prov. Para, on R. Caruay.
Alverbank, vil., England, co. Hants, 2 m. SW. of Gosport.
Alveringhem, vil., Belgium, W. Flanders, 6 m. SSE. of Furnes.
Alvernia (Sacro Monte della Verna), mtn., Italy, Arezzo. 4428 ft.
Alverstoke, par., Hants, includes tn. of Gosport.
Alverstone, vil., England, I. of Wight, 1½ m. NW. of Sandown.
Alverthorpe-with-Thornes, tnship., Wakefield par., Yorkshire.
Alves, par. and vil., Scotland, Elginshire, 5 m. W. of Elgin.
Alvescot, par. and rv. stn., Engl., Oxfordsh., 3½ m. NW. of Bampton.
Alveston, par., England, Gloucestersh., 9 m. NW. of Bristol.
Alveston, par. and vil., Warwickshire, near Stratford-on-Avon.
Alvie, par., Scotland, SE. Inverness, on R. Spey.
Alvignano, tn., Italy, 11 m. NE. of Capua.
Alvinston, vil., Ontario, Lambton co., 30 m. SW. of London.
Alvito, tn., Italy, dist. and 6 m. SE. of Sora.
Alvö, isl., Norway, off W. coast.
Alvor, tn., Portugal, in Algarve, 7 m. ENE. of Lagos.
Alvorge, vil., Portugal, district of Leiria.
Alvorninha, vil., Portugal, district of Leiria.
Alwa, petty state, India, in Bombay Presidency. Area 6 sq. m.
Alwar, state, Rajputana. Lat. 27° 5′ N. Area 3024 sq. m.
Alwar, tn., Rajputana, cap. of above state.
Alwaye, tn. and sanitarium, Kanuutanad dist., Madras.
Alwaye, riv., Cochin State, Madras, branch of the Peryar
Alwen, riv., Wales, Denbighshire, flows 14 m. to R. Dee.
Alweston, vil., England, Dorsetshire, 3 m. SE. of Sherborne.
Alwinton or **Allenton**, tnship., Northumberland, 19 m. SW. Alnwick.
Alyth, tn. and par., Scotland, Perthshire, 23¼ m. NW. of Dundee.
Alyth Junction, ry. stn., Scotl., on border of cos. Perth and Forfar.
Alzano Maggiore, vil., Italy, dist. and 3 m. NE. of Bergamo.
Alzey, tn., Germany, in Hassen, 18 m. SSW. of Mayence.
Amabel, sub-dist., Ontario, in co. Bruce.
Amabele, vil., Cape Colony, in div. of Aliwal North.
Amadens, Lake, S. Australia. Lat. 24° 50′ S., long. 130° E.
Amadi, negro tribe, in Niam-Niam country, Central Africa.
Amadiah, tn., Asiatic Turkey, 65 m. NNW. of Mosul.
Amador City, vil., California, Amador co. Gold-mining district.
Amaga, tn., Colombia, in department del Centro.
Amaganset, bathing-place, Long Island, New York, in Suffolk co.
Amagasaki, tn., Japan, Hondo I., Setsu prov.
Amager or **Amak**, isl., Denmark, E. of Seeland. Area 21 sq. m.
Amagi, tn., Japan, Kiusiu I., prov. Chikuzen.
Amahei, dist. and spt., on S. coast of Ceram I., Moluccas, E. Indies.
Amak Island, off coast of Alaska. Lat. 56° 32′ N., long. 163° W.
Amakusa Island, Japan, W. of Kiusiu Island.
Amål, tn., Sweden, Elfsborgs län, on Wener Lake.
Amálá, *Dang* state, Khandesh dist., Bombay. Area 200 sq. m.
Amalápuram, tn., Bellary district, Madras Presidency.
Amalápuram, tn., Godavari dist., Madras Presidency.
Amalat-el-Rif, tract, NW. Morocco, containing the Spanish presidios.
Amalfi, spt. tn., Italy, circle and 8 m. W. of Salerno.
Amalfi, tn., Colombia, Antioquia, 62 m. NE. Medellin.
Amalinda, New and Old, 2 stns., Cape Colony, on Eastern Railroad.
Amalner, tn., Khandesh dist., Bombay.
Amalyara, chief tn., in above state. Lat. 23° 13′ N., long. 73° 5′ E.
Amalyara, trib. state, Gujarat, Bombay.
Amambara, riv., Africa, affluent of the Lower Niger, below Onitsha.
Amandola, tn., Italy, prov. and 15 m. NW. of Ascoli.
Amaniganj, vil., India, in Faizabad dist., Oudh.
Amaniganj-hat, vil., India, in Maldah dist., Bengal.
Amanlis, vil., France, dep. Ille-et-Vilaine, 4 m. NE. of Janzé.
Amantea-Calabro, spt. tn., Italy, 13 m. S. of Paola.
Amanubang, state, on S. coast of Timor I., Malay Arch.
Amanweiler, vil., Alsace-Lorraine, circle and dist. of Metz.
Amapala, spt., Tigre I., Honduras, on Gulf of Fonseca.
Amapur, tn., India, in Etah dist., NW. Provinces.
Amara, place, W. Africa, state Akoto, on R. Benuë.
Amara, district, Central Africa, N. of the Victoria Nyanza.
Amara, mtn. in the highlands of Abyssinia. Alt. 10,168 ft.
Amarah, vil., Soudan, in Sukkot district, on R. Nile.
Amarante, tn., Portugal, 34 m. ENE. of Oporto.
Amarante, tn., Brazil, prov. Piauhy, at mouth of the Canindé.
Amarapura, tn., Burma, in lat. 21° 57′ N., long. 73° 4′ E.
Amarápúram, Anantpur district, Madras. *See* **Amrapur.**
Amarelleja, tn., Portugal, district of Beja.
Amargura, isl., Pacific Ocean, in N. of the Tonga or Friendly group.
Amaribo or **Mana**, riv., French Guiana, falls into Atlantic Ocean.
Amarkantak, hill, India, in Satpura range, Rewa state. Alt. 3493 ft.
Amarna, Tell-el-, mtnous. dist. Mid. Egypt, near right bank R. Nile.
Amarnath, vil. with temple, Thana district, Bombay, India.
Amarnath, cave, Kashmir; believed to be dwelling-place of Siva.
Amaro or **São Amaro**, spt. tn., Brazil, prov. and 15 m. NNE. Sergipe.
Amasia, tn., Asia Minor, vilayet Sivas, on the Yeshil Irmak.
Amassera, spt. tn., Asiatic Turkey, vilayet Kastamuni, on Black Sea.
Amatignak Island, Alaska. Lat. 51° 19′ N., long. 179° 8′ W.
Amatigue, spt. tn., Guatemala, on the Bay of Amatigue.
Amatitlan, tn., Guatemala, 18 m. S. of Guatemala city.
Amatlan-de-los-Reyes, vil., Mexico, dep. Vera-Cruz, district Cordova.
Amatonga, broad plain, SE. Africa, W. of Lucia Bay.
Amatrice, tn., Italy, prov. and 22 m. N. of Aquila.
Amaxichi, spt. tn., on Santa Maura, Ionian Islands, Greece.
Amay, vil., Belgium, prov. and 15 m. SW. of Liége.
Amazoc, tn., Mexico, in state and 11 m. from Puebla.
Amazon or **Marañon**, great riv., S. Amer., flowing 4000 m. to Atlantic.
Amazonas, state, U.S. of Brazil, traversed by Amazon R.
Amazonas, dep., Peru. Area 14,129 sq. m.
Amb, estate in Hazara district, Punjab. Area 204 sq. m.
Ambaca, tn., Angola, W. Africa, 140 m. SSE. of St. Paul de Loanda.
Ambâd, tn., Aurungabad dist., Haidarabad, India.
Ambágarh-Chauki, chiefship and tn., India, Chanda dist., Cent. Provs.
Ambahta, tn., India, Saharanpur dist., NW. Provinces.
Ambaji-durga, hill, S. India, in Kolar dist., Mysore state.
Ambal, administrative residency, Bagelen, Java, E. Indies.
Ambala, div., Punjab, India. Area 3963 sq. m.
Ambala, district, Punjab. Area 2570 sq. m.
Ambala, city, Punjab, 3 m. E. of R. Ghaggar.
Ambalapulai, *taluk*, Travancore, Madras. Area, 121 sq. m.
Ambalega, tn., in centre of Madura I., Malay Archipelago.
Ambalema, tn., Colombia, state Colima, on R. Magdalena.
Ambaras, mtn., in Semien Mtns., Abyssinia. Alt. 10,988 ft.
Ambarès, vil., Fr., dep. Gironde, 2 m. NNE. of Carbonblanc.
Ambasamndram, *taluk*, Tinnevelli dist., Madras. Area 569 sq. m.
Ambasamndram, tn. and head-quarters of above *taluk*.
Ambassi (São Salvador), former capital of the Congo.
Ambatmuri, pass, S. Kanara, Madras district, leading into Mysore.
Ambato, tn., Ecuador, near Mt. Chimborazo.
Ambato, Sierra de, mtn. chain, Argentine Rep., prov. Catamarca.
Ambazac, vil., Fr., Haute-Vienne, 11 m. NE. of Limoges.
Ambela, pass, India, Peshawur district, Punjab.
Ambelakia, tn., Turkey, vilayet Yanina, 14 m. NNE. of Larissa.
Ambepussa, vil., Ceylon, in the Western Province.
Amber, Cape, the N.-most point of Madagascar I.
Amber, tn., India, Jaipur state, Rajputana.
Amberg, tn., Bavaria, on the Vils, 35 m. E. of Nüremberg.
Ambergate, vil. and ry. stn., Engl., Derbyshire, 3 m. N. of Belper.
Ambergris, isl., in Gulf of Honduras, 28 m. NNE. of Belize.
Ambérien, vil. France, dep. Ain, 27 m. NW. of Belley.
Amberley, tn., New Zealand, Ashley co., 54 m. N. of Christchurch.
Amberley, vil., Ontario, on Lake Huron, 11 m. from Kincardine.
Ambert, tn., France, Puy-de-dôme, 45 m. SE. of Clermont.
Ambialet, vil., France, dep. Tarn, 15 m. E. of Albi
Ambierle, vil., France, dep. Loire, 4 m. NNW. St. Haon-le-Châtel
Amblan, isl., in the Moluccas, 44 m. SW. of Amboina.
Amble, tnship., Engl., Northumberland, 7 m. SE. Alnwick.
Ambleside, tnship., Engl., Westmoreland, 12 m. NW. of Kendal.
Ambleside, vil., Ontario, co. Bruce, 10 m. from Wroxeter.
Ambleston, par., Wales, Pembrokesh., 8 m. NE. of Haverfordwest.
Ambleve, riv., Prussia and Belgium, affluent of the Ourthe.
Amboina, isl., Moluccas, SW. of Ceram.
Amboise, tn., France, Indre-et-Loire, 14 m. E. of Tours.
Amboli, place, E. Africa, S. of Tana, on the coast.
Amboule, tn., Madagascar, dist. of Anossi.
Amboy, city and tnship., Ill., Lee co., 100 m. W. Chicago.
Ambras or **Amras**, vil., Austria, in Tyrol, 3 m. SE. of Innsbruck.
Ambre, Cap., the N. point of Madagascar I.
Ambrières, vil., France, dep. and 6 m. N. of Mayenne.
Ambrim, isl., Pacific Ocean, in New Hebrides, volcano, 3493 ft.
Ambri-Piotto, ry. stn., Switzerland, in district of Leventina.
Ambriz, ft. and spt. tn., in Angola, Portuguese W. Africa.
Ambrizette, spt. and factory, in Angola, Portuguese W. Africa.
Ambrosetown, par., Irel., co. Wexford, 7½ m. SW. of Taghmon.
Ambroz, riv., Spain, prov. Caceres, affluent of R. Alagaon.
Ambugol, vil., Soudan, on the Nile, near Dongola.
Ambur, tn. and ry. stn., N. Arcot dist., Madras.
Amburpet, tn., Salem dist., Madras. Lat. 12° 47′ N., long. 78° 45′ E.
Amchitka Island, Alaska, in lat. 51° 25′ N., long. 180° 45′ W.
Amden or **Ammon**, vil., Switzerland, St. Gall, 3 m. NE. of Wesen.
Amdo, prov. of Tibet, W. from China, celebrated in Lama history
Amealco, tn., Mexico, prov. and 41 m. SE. of Queretaro.
Ameca, small tn., Mexico, 70 m. W. of Guadalajara.
Ameglia, vil., Italy, prov. Genoa, on G. of Spezia.
Ameland, isl., Netherlands, prov. Friesland.
Amelia, vil., Italy, prov. Umbria, 12 m. W. of Terni.
Amelia Courthouse, vil., Virginia, cap. of Amelia co.
Amelia Island, Florida, in the Atlantic, forms part of Nassau co.
Ameliasburg, vil., Ontario, Prince Edward co., on L. of Ontario.
Amélie-les-Bains, tn., France, Pyrénées-Orientales, 6 m. WSW. Céret.
Ameni, isl., Indian Ocean, in the Laccadive group.
Amenia, vil., N. Y., Dutchess co., 85 m. N. New York.
Amer, tn., Spain, in prov. of Gerona.
America, Central, S. tropical part N. America. Area 219,935 sq. m.
America, North, great div. of W. Hemisphere. Area 9,650,000 sq. m.
America, South, great div. of W. Hemisphere. Area 6,880,000 sq. m.
American River, Cal., flows through several ccs. to Sacramento R.
Americus, tn., Ga., cap. Sumpter co., on Muckalee Creek.
Americus, vil. and tnship., Kansas, Lyon co., on Neosho R.
Amerongen, vil., Netherlands, prov. Utrecht, on the Rhine.
Amersfoort, tn., Netherlands, prov. and 13 m. NE. Utrecht.
Amersham, par. and tn., co. Bucks, 12 m. SE. of Aylesbury.
Ames, tn., Spain, prov. and 40 m. SW. of Coruña.
Ames, vil., Iowa, in Story co. Has an agricultural college.
Amesbury, par. and tn., Wilts, 7½ m. N. of Salisbury.
Amesbury, vil. and tnship., Mass., Essex co., on Merrimac R.
Amet, tn., India, Udaipur state, Rajputana, on Chandrabhaga R.
Amethi, vil., India, in Farukhabad dist., NW. Provinces.
Amethi, *pargana*, Sultanpur dist., Oudh. Area 299 sq. m.
Amethi Dungar, tn., Lucknow dist., Oudh. Lat. 26° 45′ N.
Amfora, riv., Austria, in Istria, co. Görz, falls into Adriatic Sea.
Amga, riv., E. Siberia, gov. Yakutsk, flows 470 m. to the Aldan.
Amgaon, estate and vil., India, Central Provs., Bhandara dist.
Amgaon, vil., India, Mursinghpur dist., Central Provs.
Amginskaya, vil., Siberia, gov. Yakutsk, on the Amga R.
Amgun, riv., Manchuria, affluent of the Amur, opposite Saghalien I.
Amhara, state or prov., Abyssinia, includes Gondar and L. Dembea.
Amherst, tnship., Massachusetts, Hampshire co.
Amherst, vil. and tnship., New Hampshire, cap. Hillsborough co.
Amherst, vil. and tnship., Ohio, Lorain co., near L. Erie.
Amherst, tn., Nova Scotia, on Cumberland Bay, 49 m. SE. Moncton.
Amherst, dist., L. Burma. Has extensive teak forests.
Amherst, tn., L. Burma, in above dist. Lat. 16° 5′ N., long. 97° 35′ E.
Amherst, tn., Victoria, Talbot co., 114 m. N.W. of Melbourne.
Amherstburg, tn., Ontario, on Detroit R., co. and 16 m. SW. Essex.
Amherst Courthouse, vil., Va. Contains Kenmore University.
Amherst I., in Magdalen group, G. of St. Lawrence, 6 m. by 3½ m.
Amherst I., Ontario, Addington co., near entrance to B. of Quinté.
Amherst Islands, grp., 55 m. off S. coast Corea.
Amiarta Monte, mtn., Italy, prov. Florence. Alt. 5451 ft.
Amicombe Hill, mtn., Engl., Devon, on NW. of Dartmoor, 2000 ft.
Amiens, city, Fr., dep. Somme, 83 m. N. of Paris by rail.
Amiens, vil., Ontario, co. Middlesex, 5 m. from Strathroy.
Amilly, vil., Fr., dep. Loiret, 2½ m. SE. of Montargis.
Amilpas, volcanic peak, in highlands of Guatemala, over 13,000 ft.
Amina, district, Upper Guinea, Ashanti, on Gold Coast.
Amindivi Islands. *See* **Laccadive Islands.**
Amingadh, tn., Bombay, in Kaladgi dist. Lat. 16° 3′ N., long. 76° E
Amirante Is., group (*Brit.*) in Indian Ocean, SW. of Seychelles Is.
Ami River, India, NW. Provs., tributary of the Rapti.
Amisfield, vil., Scotland, co. and 5 m. NE. of Dumfries.
Amite City, vil., Louisiana, cap. of Tangipahoa parish.
Amite River, Miss., and La., falls into Lake Maurepas.
Amjhera, revenue div., Gwalior state, Cent. India. Area 584 sq. m.
Amlénev, vil., W. Siberia, gov. Tobolsk, dist. Tara.
Amlia, isl., Alaska, Aleutian group. Lat. 52° 6′ N., long. 172° 50′ W.
Amlikon, vil., Switz., Thurgau, 2½ m. W. Weinfelden.
Amlwch, spt., Wales, in Anglesey, 20 NE. of Holyhead.
Amman, riv., Wales, Carmarthen, flows 10 m. to R. Llwchur.
Ammanford, ham., Wales, Carmarthensh., 8 m. S. of Llandilofawr.
Ammansegg, vil., Switz., cantou and 2½ m. S. of Solothurn.
Ammapet, tn., India, in Salem dist., Madras.
Ammayanayakanur, vil. and ry stn., in Madura dist., Madras.
Ammeloe, vil., Westphalia, circle and 9 m. W. of Ahaus.
Ammer, riv., Würtemberg, affluent of the Neckar, near Tübingen.
Ammergau, Ober and **Unter**, vils., Bavaria, in the Alps.
Ammerland, Germany, the W. part of the duchy of Oldenburg.
Ammerschweier, tn., Alsace-Lorraine, 3½ m. W. of Benneveier.
Ammersee, lake, Bavaria. Length 10 m., breadth 5 m., depth 272 ft.
Ammi-Moussa, tn., Algeria, prov. Oran, 13 m. SE. of Inkermann.
Amod, sub-div., Broach dist., Bombay. Ar. 176 sq. m.
Amod, chief tn. of above sub-div. Lat. 21° 59′ N.
Amoeiro, vil., Spain, in prov. and dist. of Orense.
Amol, tn., Persia, near S. shore of Caspian Sea.
Amöneburg, tn., Prussia, circle and 1 m. S. of Kirchhain.
Amookhta, isl., Alaska, in the Fox group, Aleutian Islands.
Amorbach, tn., Bavaria, 4 m. SSW. of Mittenberg.
Amorevieta ó Zornoza, vil., Spain, prov. Viscaya, dist. Durango.
Amorgo, isl. of Greece, in the Cyclades, with town of same name.
Amoril, vil., Engl., co. Somerset, 2 m. NE. of Bath.
Amorin, ry. stn., Portugal, prov. Beja, 20 m. from Oporto.
Amosi, tn., India, in Lucknow dist., Oudh.
Amotape, tn., Peru, dep and 31 m. NW. of Piura.
Amoy, open spt., China, on isl. of Fo-kien.
Amozoque, vil., Mexico, prov. and between Puebla and Tepeaca.
Ampanam, spt., on W. coast of Lombok I., Dutch East Indies.
Amparo, tn., Brazil, prov. São Paulo, on R. Piracicaba.
Amparo, tn., Venezuela, prov. Achaguas, on R. Arauca.
Ampedes, small isl., Turkey, in the Sea of Marmara.
Ampel, tn., Russia, Esthonia, 22 m. NE. Weissenstein.
Ampelakion, formerly Salamis, vil., Greece, in the I. of Salamis.
Ampeni, tn. (*Brit.*) W. Africa, on the Gold Coast.
Amphissa (Salona), tn., Greece, 84 m. WNW. of Athens.
Amphitheatre, tnship., Victoria, 111 m. NW. Melbourne.
Amphitrite Islands, part of the Paracel Is., China Sea, SE. of Hainan.
Amphrite Point, British Columbia, on Vancouver Island.
Amping, treaty port, Formosa, on W. coast, 4 m. from Tai-wan.
Ampitiya, vil., Ceylon, in Central province.
Amplepuis, tn., Fr., Rhône, 35 m. W. Villefranche
Amposta, tn., Spain, prov. Tarragona, 8 m. SSE. of Tortosa.
Ampthill, par. and tn., Bedfordshire, 7 m SW of Bedford.
Ampuero, vil., Spain, prov. Santander, dist. of Laredo.
Amrah, ruined tn., Morocco, in the oasis of Ertib.
Amrah, tn., Arabia, in Nejd, on route from Basra to Mecca.
Amran, dist., Arabia, in Yemen, 25 m. NNW. of Sana.
Amraoti, dist., Berar, India. Area 2759 sq. m.
Amraoti, tn., in above. Lat. 20° 56′ N., long 77° 47′ E.
Amrapur, native state, Bombay. *See* **Umrapur.**
Amrapur, tn., Anantapur dist., Madras.
Amrapur, petty state, Bombay. Lat. 21° 36′ N., long. 71° 6′ E.
Amravati River, Madras, flows 122 m. to the Kaveri.
Amravati, tn., Kistna dist., Madras. Lat. 16° 35′ N., long. 80° 24′ E.
Amravati or **Chatia Hill**, Cuttack dist., Bengal. Lat. 26° 37′ N.
Amreli, div., Baroda state, Bombay. Area 1560 sq. m.
Amreli, chief tn. of above div. Lat. 21° 36′ N.
Amri, vil., Karachi dist., Sind, Bombay Lat. 26° 11′ N., long. 68° 4′ E.
Amriswell, vil., Switz., cant. Thurgau, 3½ m. W. Romanshorn.
Amrita-Bazar or **Magura**, vil., Jessor dist., Bengal, in lat. 23° 9′ N.
Amritsar, div., Punjab, India. Area 5481 sq. m.
Amritsar, dist., Punjab, India. Area 1601 sq. m.
Amritsar, city, Punjab, in above, 44 m. NE. of Lahore.
Amroha, *tahsil*, India, in Moradabad dist., NW. Provs. Area 383 sq. m.
Amroha, tn., India, in above. Lat. 28° 25′ N., long. 78° 31′ E.
Amrum, isl., Prussia, off W. coast of Schleswig. Area 11 sq. m.
Amschelberg, vil., Bohemia, 28 m. SE. of Prague.
Amsin, *pargana*, Faizabad dist., Oudh. Area 99 sq. m.
Amsin, tn., India, in Faizabad district, Oudh.
Amsteg, vil., Switzerland, canton Uri, 9 m. S. of Altdorf.
Amstel, riv., Netherlands, flowing through Amsterdam to R. Ij.
Amstelveen, vil., Netherlands, 5 m. S. of Amsterdam.
Amsterdam, city, Netherlands, cap. N. Holland, on R. Ij.
Amsterdam, vil., New York, Montgomery co., on Mohawk R.
Amsterdam, New, spt. tn., British Guiana, on Berbice R
Amsterdam Flats, dist., at Port Elizabeth, Cape Colony.
Amsterdam Island, Arctic Ocean, off W. coast of Spitzbergen.
Amsterdam Island, in S. Indian Ocean. Lat. 37° 52′ S., long. 77° 3′ E.
Amucu, lake, British Guiana, on confines of Brazil.
Amu-Darya, region, Asiatic Russia. Area 37,970 sq. m.
Amu-Darya, riv., Central Asia, flows 1300 m. to the Sea of Aral.
Amulree, vil., Scotland, Perthshire, 11 m. N. of Crieff.
Amungerie, tnship., N. S. Wales, Lincoln co., 220 m. NE. of Sydney.
Amur or **Saghalien**, riv., E. Asia, flows 2920 m. to Sea of Okhotsk.
Amur, prov., E. Siberia. Cap. Blagovestchensk.
Amura Bhauriari, vil., Champaran dist., Bengal. Lat. 26° 47′ N.
Amurang, vil., Celebes Island, residency Macassar, Dutch E. Indies.
Amuri, a N. central co. of S. Island, New Zealand.
Amwell, tnship., Pennsylvania, in Washington co.
Amwell, Great, par. and vil., Engl., Herts, 1½ m. SE. of Ware.
An or **Aeng**, tnship., L. Burma, Kyauk-pyu dist. Area 2833 sq. m.
An or **Aeng**, tn. in above tnship. Lat. 19° 49′ N., long. 94° 5′ E.
Anaa, grp. of coral isls., in the Low Archipelago, Pacific Ocean.
Anabama Hill, S. Australia, 43 m. N. from borders of co. Young.
Anabara, riv., E. Siberia, to Arctic Ocean, 7° 40′ N., and 112° 30′ E.
Anabich, isl., Scotland, Harris par., Outer Hebrides.
Anachuana, vil. and bay, Colombia, in N. of Isthmus of Panama.
Anadia, tn., Brazil, prov. and 44 m. W. of Alagoas.
Anadia, vil., Brazil, prov. Matto Grosso, on Santa Anna Isl.
Anadia, tn., Portugal, dist. Aveiro, 15 m. N. of Coimbre.
Anadoli, Asiatic Turkey. *See* **Anatolia.**
Anadorn, vil., Ireland, co. Down, 4 m. W. of Downpatrick.
Anadyr, riv., NE. Siberia, falls into the Gulf of Anadyr.
Anafane, glen, Ireland, co. Wicklow, in vicinity of Glendalough.
Anagni, tn., Italy, prov. and 13 m. NW. of Frosinone.
Anah, tn., Asiatic Turkey, on R. Euphrates, in lat. 34° 27′ 27″ N.
Anahagarh, tn., Patiala state, Punjab.
Anaheim Landing, California, landing-place, 13 m. W. of Anaheim.
Anahuac, name of extensive plateau, Cent. Mexico. Alt. 7000 ft.
Anaikodai, vil., Ceylon, in the Northern Province
Anaimudi, plateau, Anamalai Hills, Madras. Av. height 7000 ft.
Anakala, dist., Sandelhout (Sandalwood) I., Dutch E. Indies.
Anakapalle, *taluk*, Vizagapatam dist., Madras. Area 313 sq. m
Anakapelle, chief tn., in above *taluk*. Lat 17° 42′ N.
Anaklia, ft. tn., Russia, Transcaucasia, in gov. of Kutais.
Analabu, spt. tn., on NW. coast of Sumatra, Dutch E. Indies.
Analaitivu, vil., Ceylon, in Northern Province.
Anam, country, SE. Asia. *See* **Annam.**
Anamabu, vil. and factory, Gold Coast, 9 m. from Cape Coast Castle.
Anamalai Mtns., Travancore state, Madras. Highest point, 8850 ft.
Anamalai, tn., Coimbatore dist., Madras Lat. 10° 35′ N.
Anamasamndrampet, vil., Nellore dist., Madras. Lat. 14° 42′ N.
Anambas Islands, grp. in China Sea, between Borneo and Malacca.
Anamosa, vil., Iowa, cap. of Jones co., on Wapsipinicon R.
Anamur, cape and gulf, on S. coast of Anatolia.
Anand, chief tn., Kaira dist., Bombay. Lat. 22° 32′ N.
Anandpur, petty state, N. Kathiawar, Bombay, India.
Anandpur, tn., Hoshiarpur dist., Punjab.
Anandpur, vil., Midnapur, Bengal. Lat. 21° 42′ N., long. 87° 35′ E
Ananihobe, vil., Mozambique, on the R. Licungo.
Anansaya, tn., Peru, in Cuzco dep.
Anantagiri, vil., Vizagapatam dist., Madras. Coffee estate.

Anantapur, tn., Shimoga dist., Mysore, India.
Anantapur, dist., Madras. Area 5274 sq. m.
Anantapur, tn. m above. Lat. 14° 41′ N., long. 77° 39′ E.
Anantasagaram, tn., Anantapur dist., Madras. Lat. 14° 40′ N.
Anantasagaram, tn., Nellore dist., Madras. Lat. 14° 34′ N.
Ananur, tn., Siberia, in gov. of Tiflis.
Anapa, ft. tn., Russia, on E. coast of Black Sea.
Anaphe, isl., Greece, in the Cyclades. Area 16 sq. m.
Anapoyma, tn., Colombia, in the state of Cundinamarca.
Anassarawa, tn., W. Africa, dist. of Benue, SW. of Kathi.
Anata, vil., Palestine, near Jerusalem.
Anatajon, isl. in the N. of the Marianne Islands; uninhabited.
Anatolia, prov., Asia Minor. Area 195,000 sq. m.
Anatshinsk, tn., E. Siberia, on the peninsula of Kamchatka.
Anauk tnship., Tavoy dist., Lower Burma.
Anank-Khian, W. arm of Irawadi, branching off at Bassein.
Anbally, vil., Ireland, co. and 12 m. NE. of Galway.
Ancachs or **Huaylas**, dep., Peru. Area 19,300 sq. m.
Ançan, vil., Portugal, dist. and 7 m. from Coimbra.
Ancaste, vil., Argentine Rep., in Catamarca province.
Ancaste, Sierra de, part of Cordilleras of Chili, E. of Catamarca.
Ancaster, par. and vil., Lincolnshire, 8 m. NE. of Grantham.
Ancaster, vil., Ontario, 7 m. WSW. Hamilton.
Ancede, vil., Portugal, dist. and 28 m. E. of Oporto.
Ancensis, tn., Fr., Loire-Inf., on R. Loire, 23 m. ENE. of Nantes.
Ancerville, tn., Fr., dep. Meuse, 12 m. SW. Bar-le-Duc.
Anchittal-durgam, hill fort, Salem dist., Madras, India.
Ancholme, riv., Engl., Lincolnshire, flows 22 m. N. to the Humber.
Anchor Island, New Zealand, in Dusky Sound, off coast co. Ford.
Ancião, tn., Portugal, Leiria dist., 9 m. E. of Pombal.
Ancienne Lorette, vil., Quebec, co. and 9 m. from Quebec.
Anco, tn., Peru, dep. Ayacucho, in Apurimac valley.
Ancon, spt., Peru, 31 m. N. of Lima.
Ancona, prov., Italy. Area 736 sq. m.
Ancona, spt. city, Italy, in the Marches, on Adriatic.
Ancram Lead Mine, hamlet, New York, in Columbia co.
Ancroft, par., Northumberland, 5½ m. S. Berwick-on-Tweed.
Ancrum, par. and vil., Scotl., Roxburghsh., 3½ m. NW. Jedburgh.
Ancud, spt. tn., Chili, cap. of Chiloe Island.
Ancy-le-France, vil., France, Yonne, 13 m. SE. Tonnerre.
Andacollo, vil., Chili, prov. and 28 m. SSE. of Coquimbo.
Andabuaylas, tn., Peru, in dep. of Apurimac.
Andalgala, tn., Argentine Rep., 74 m. N. of Catamarca.
Andalusia, vil., Alabama, cap. of Covington co.
Andalusia, old div., Spain. Area 33,811 sq. m.
Andaman Islands, grp. in Bay of Bengal. Penal settlement.
Andamarca, vil., Peru, in dep. of Junin.
Andamoka, tnship., S. Australia, in lat. 30° 45′ S., long. 137° 30′ E.
Andara, vil., German SW. Africa, on the Cubango.
Andarapa, vil., Peru, in dep. of Apurimac.
Andeer, vil., Switzerland, cant. Grisons, 13 m. SSW. Coire.
Andelfingen, tn., Switzerland, 17 m. NE. of Zürich.
Andelys, Les, tn., France, dep. Eure, 20 m. NE. of Evreux.
Andenara, small isl., lying E. of Flores, Dutch East Indies.
Andenas, lighthouse, Norway, on Andö Island, in Lofoden group.
Andenne, tn., Belgium, prov. Namur, on R. Meuse.
Anderab or **Inderab**, tn., Badakshan, Cent. Asia, 86 m. NNE. Kabul.
Anderabia, isl., in Persian Gulf, on S. coast of Farsistan.
Anderby, par. and vil., England, Lincolnshire, 5 m. SE. of Alford.
Anderlecht, tn., Belgium, 2½ m. SW. Molenbeek St. Jean.
Anderlues, vil., Belgium, prov. Hainaut, 6 m. N. of Thuin.
Andermatt, vil., Switz., canton Uri, 18 m. S. Altorf.
Andernach, tn., Rhen. Prussia, 70 m. NW. Coblentz.
Anderson, city and tnship., Indiana, cap. of Madison co.
Anderson, vil., Ohio, in Hamilton co., on Ohio R.
Anderson Bay, Tasmania, on N. coast of co. Dorset.
Anderson Inlet, Victoria, on SW. coast of co. Buln-Buln.
Andsrson Lake, British Columbia, in Cariboo dist.
Anderson's Springe, watering-place, California, in Lake co.
Andersontown, vil., Ireland, co. Antrim, 2 m. SW. of Belfast.
Andersonville, vil., Ohio, in Ross co., on Ohio and Erie Canal.
Anderten, vil., Prussia, prov. Hanover, in circle of Celle.
Andes, mtn. chain, S. America, Isthmus of Panama to C. Horn.
Andes, dep., Chili, prov. of Aconcagua. Area 786 sq. m.
Andeville, vil., France, dep. Oise, 2½ m. NE. of Meru.
Andsvourante, coast tn., Madagascar, 60 m. W. Tananarivo.
Andhargaon, tn., India, Bhaudara dist., Central Provs.
Andijan, vil., Asiatic Russia, in khanate of Khokand.
Andimilo, small isl., Cyclades, Grecian Archipelago.
Andipatti, tn., Mandura dist., Madras.
Andiyur, tn., Coimbatore dist., Madras.
Andkhui, tn., Afghanistan, about 100 m. NW. of Balkh.
Andlau, tn., Alsace-Lorraine, 9 m. NE. Schlettstadt.
Andö, most northerly of the Lofoden Is., Norway.
Andoain, vil., Spain, Viscaya, 6 m. NNE. Tolosa.
Andolsheim, vil., Alsace-Lorraine, 4 m. ESE. Colmar.
Andoma Lake, Africa, in the SW. of Wadai.
Andorf, vil., Upper Austria, 3 m. WNW. of Raab.
Andorra, rep. on S. side of the Pyrenees, Spain.
Andouillé, vil., Fr., dep. Mayenne, 6 m. SE. of Chailland.
Andover, mun. bor., Hants, 16 m. NE. of Salisbury.
Andover, tn., Mass., Essex co., on Merrimac R.
Andover, port of entry, New Brunswick, 50 m. N. of Woodstock.
Andovereford, vil., Gloucestersh., 5¾ m. SE. of Cheltenham.
Andraix or **Andrache**, spt. tn., W. coast Majorca I., Spain.
Andranokitra, vil., on E. coast Madagascar I., Africa.
Andrarum, vil., Sweden, 23 m. SSW. Christianstad.
Andravis, tn., Greece, in nomarchy of Achaia and Elis.
Andrea, isl., Austria-Hungary, Istria, SW. of Rovigno.
Andreanov Islands, Alaska, near centre of Aleutian Islands.
Andreasberg, tn., W. Prussia, 10 m. SSE. of Zellerfeld.
Andrelev, tn., Russian Poland, in gov. of Kielce.
Andrsisv, tn., Russian Poland, gov. Lomza, circle Ostrov.
Andretta, tn., Italy, circle and 9 m. E. of Sant' Angelo.
Andrewskaya, fort, Russia, in gov. of Astrakhan.
Andrsyabol, watering-place, Russia, in gov. of Tver.
Andria, tn., Italy, dist. and 36 m. WNW. of Bari.
Andrieskraal, vil., Cape Colony, in Humansdorp div.
Andrisvci-dolnji, vil., Croatia-Slavonia, 31 m. WSW. Vinkovce.
Andritz, vil., Austria-Hungary, in Styria, 2½ m. N. of Grätz.
Andritzena, tn., Greece, Messenia, 37 m. NNW. Kalamata.
Andro, isl., Grecian Archipelago, S. of Eubœa, in the Cyclades.
Andromeda Island, Fiji, in the Yasawa group.
Andros, isl., one of the Bahamas, W. Indies.
Androscoggin River, N. H. and Me., affl. of Kennebec R.
Andros Island, California, in Sacramento co. Area 6 sq. m.
Andruco, tnship., N.S.W., co. Wentworth, on Darling R.
Andrusa, tn., Greece, in Messenia, 7 m. NW. of Kalamata.
Andrussov, vil., Russia, gov. and 50 m. SSW. Smolensk.
Andsfiord, strait, Norway, between Lofoden Is. and the coast.
Andujar, tn., Spain, prov. and 23 m. NW. of Jaen.
Anduze, tn., Fr., dep. Gard, 8½ m. SW. of Alais.
Andwyl, vil., Switz., cant. St. Gall, dist. Gossau.
Anechaukur, toll stn., Coorg, India, on road through W. Ghats.
Anegada, isl., in NE. of Virgin Is., W. Indies. Area 13 sq. m.
Aneimudi, highest mtn., S. India, Anamali grp., 8857 ft.
Aneityum, the southernmost island of the New Hebrides grp.
Anekal, *taluk*, Bangalore, Mysore. Ar. 178 sq. m.
Anekal, tn. and headquarters of above *taluk*, Mysore.
Anelongo, vil., W. Africa, on Ogowe R., near mouth of Nqunie.
Anerley, vil. and ry. stn., Engl., Surrey, 1 m. SW. of Sydenham.
Anesa, tn., Turkey, vilayet Janina, on the Greek border.
Anfa, Dar-al-Beida, spt. tn., on W. coast of Morocco.
Angaco, vil., Argentine Rep., prov. and 12 m. NE. of San Juan.
Angad, desert with oasis, in Algiers and Morocco.
Angadipuram, mkt. tn., Malabar district, Madras.
Angangueo, tn., Mexico, in state of Michoacan.
Angara, riv., Siberia, flows 349 m. through L. Baikal to R. Yenisei.
Angasa Island, Fiji, enclosed by small islands and reefs.
Angaslya (Gt. Comoro), isl. in S. of the Comoro group.
Angasmarca, vil., Peru, in dep. of Libertad.
Angaston, tnship., S. Australia, 51 m. NW. Adelaide.
Ange Gardien, vil., Quebec, Montmorency co., on R. St. Lawrence.
Angeja, tn., Portugal, dist. Aveiro, 6 m. NE. of Aveiro.
Angel de la Guardia, isl., W. California, in the Gulf of California.
Angèle, Mt., France, in Western Alps. Alt. 5274 ft.
Angeles, Los, tn., California, 12 m. from the sea.
Angeles, Los, tn., Chili, cap. of Biobio prov.
Angeles, Los, small tn., Mexico, prov. and 56 m. E. of Zacatecas.
Angelica, vil. and tnship., N. Y., a cap. of Alleghany co.
Angelina, German colony, Brazil, prov. Santa Catarina.
Angeln, dist., Prussia, Schleswig-Holstein. Area 510 sq. m.
Angel Road, stn., Engl., on Gt. Eastern Ry., 8 m. from London.
Angel's Camp, vil., California, Calaveras co. Gold-mines.
Angel's Hill, Scotland, Iona, Argyllshire. Crowned by stone circle.
Angelstad, vil., Sweden, in Kronobergs län.
Angspena, tnship., S. Australia, in Flinders Range.
Anger, vil., Saxony, circle and 3 m. ESE. of Leipzig.
Angera, tn., Italy, Lombardy, on L. Maggiore.
Angsrap, riv., E. Prussia, affluent of the Pregel at Inster.
Angerburg, tn., Prussia, 30 m. SSW. of Gumbinnen.
Angsrburgsr Canal, Prussia, from Angerburg to the Mauersee.
Angerman, riv., Sweden, falls into G. of Bothnia at Hernösand.
Angermanland, dist., Sweden. Area 3000 sq. m.
Angermund and Rahm, tn., Prussia, 7 m. N. Düsseldorf.
Angermünde, tn., Prussia, 43 m. NE. of Berlin.
Angers, tn., France, cap. of dep. Maine-et-Loire.
Angsrton, ry. stn., Engl., Northumberland, 7½ m. W. of Morpeth.
Anghad, petty state, Rewa Kantha, Bombay, India. Area 3½ sq. m.
Anghiari, tn., Italy, prov. and 11 m. ENE. of Arezzo.
Angiari, vil., Italy, prov. Verona, 2 m. NW. of Legnago.
Angistri, isl., Greece, in Gulf of Ægina. Area 4½ sq. m.
Angkor, tn., Siamese Cambodia, in province of same name.
Anglais, bay, on SW. coast of Martinique I., West Indies.
Angle or **Nangle**, par., vil., Wales, co. and 9 m. W. Pembroke.
Angledool, tnship., N. S. Wales, co. Narran, 400 m. NW. of Sydney.
Anglegrovs, vil., S. Australia, co. Stanley, 107 m. N. of Adelaide.
Angles-du-Tarn, vil., France, Tarn, 20 m. SSE. Castres.
Anglesey, isl. co., N. Wales, separated from mainland by Menai Strait.
Angleesy, watering-place, Engl., Hants, 2 m. SW. of Gosport.
Anglet, tn., France, Basses-Pyrénées, 2½ m. W. of Bayonne.
Angle Tarn, mtn. lakelet, Westmorland, 6½ m. N. of Ambleside.
Angle Tarn, mtn. lakelet, Engl., Cumberland, 10½ m. S. of Keswick.
Angleur, vil., Belgium, prov. and district of Liége.
Angle Vale, vil., S. Australia, 24 m. N. of Adelaide.
Angling Crag, rock, Cumberland, on S. side Ennerdale Lake.
Angmering, par. and ry. stn., England, Sussex, 4 m. SE. of Arundel.
Angoi, ter., Lower Guinea, bounded S. by Congo, and W. by Atlantic.
Angol, ter., Chili, in the interior. Area 2120 sq. m.
Angol, tn., Chili, in above, 112 m. SE. of Concepcion.
Angola, vil., Indiana, cap. of Steuben co.
Angola, Portuguese poss., W. Africa. Area 312,740 sq. m.
Angola, tn., in above. *See* **São Paul de Loanda.**
Angola Bay Swamp, marsh, N. Carolina, Duplin and New Hanover cos.
Angolola, tn., Abyssinia, in Shoa, 17 m. W. of Ankober.
Angora or **Enguri**, city, Turkey, 140 m. N. Konieh.
Angornu, tn., Cent. Africa, in Bornu, near Lake Chad.
Angostura or **Ciudad Bolivar**, tn., Venezuela, on Orinoco.
Angoulême, tn., France, Charente, 276 m. SSW. Paris.
Angoumoie, old prov., France, of which Angoulême was cap.
Angoza, isl. grp., E. Africa, between Mozambique and Quilimané.
Angoza, strip of coast, E. Africa, opposite above islands.
Angra, bay, W. Africa, between Capes San Juan and Esteiras.
Angra-do-Heroismo, spt. tn., Terceira I., Azores.
Angra dos Reis, tn., Brazil, 93 m. W. of Rio de Janeiro.
Angra-Fria, riv., W. Africa, falling into Atlantic at Cape Frio.
Angra-Pequeña, bay on W. coast of Africa, in Namaland.
Angrezabad. *See* **English Bazar.**
Angri, tn., Italy, prov. and 12 m. NW. of Salerno.
Angrogna, vil., Italy, prov. Turin, circle Pinerolo.
Angsa, isl., Sweden, in Gulf of Bothnia.
Anguilla, isl., Leeward group, West Indies. Area 35 sq. m.
Anguillara, tn., Italy, prov. and 22 m. S. of Padua.
Anguillara, vil., Italy, prov. and 18 m. NW. of Rome.
Anguillita, small isl., Leeward group, NE. of Anguilla.
Angul, gov. estate and tn., Orissa, India. Area 881 sq. m.
Angus, the ancient name of Forfarshire, Scotland.
Angus, vil., Ontario, co. Simcoe, 12 m. from Barrie.
Angus, vil., Quebec, on St. Francis R., 6 m. from Cookshire.
Anbal, tn., China, prov. Fo-kien, to the ENE. of Amoy.
Anhalt, duchy, Central Germany. Area 906 sq. m.
Anhanduhy, two rivs., Brazil, Matto-Grosso, falling into R. Vermelho.
Anbim, spt. tn., Siam, on E. coast of Gulf of Siam.
Anholt, isl., Denmark, in Cattegat. Area 21 sq. m.
Anholt, tn., Westphalia, circle and 18 m. W. Borken.
Aniakchak Bay, Alaska, in lat. 56° 45′ N., long. 157° W.
Aniane, tn., France, Hérault, 16 m. WNW. Montpellier.
Anicbe, vil., France, dep. Nord, 8 m. ESE. Douai.
Aniva, bay, at S. extremity of Saghalien I., E. Asia.
Anlwa, isl., in New Hebrides group, Pacific Ocean.
Anizeh or **Onizeb**, tn., Nejed, Central Arabia.
Anjangaon, tn., Ellichpur district, Berar, India.
Anjansjoe, Lake, Sweden, in prov. of Norrland.
Anjanwel, spt., Ratnagiri district, Bombay, on Anjanwel R.
Anjar, tn., India, Cutch state. Lat. 23° 6′ N., long. 70° 10′ E.
Anjebsm, steamer stn., Sweden, on Anjansjoe Lake.
Anjer, spt. tn., W. coast of Java, on the Strait of Sunda.
Anjos, tn., Brazil, prov. São-Pedro-do-Rio-Grande-do-Sul.
Anjou, old prov., France, intersected by R. Loire. Cap. was Angers.
Anjuan Island, in the Comoro Islands. *See* **Johanna Island.**
Anjui, Gt. and **Little**, two rivs., E. Siberia, affluents of the Kolyma.
Ankara, country at N. end of Madagascar I. Exports cattle.
Ankaratra, mtn. chain in Madagascar Island.
Ankarsrum, ry. stn. and p. o., Sweden, in Kalmars län.
Anker, riv., Engl., Warwicksh., flows 20 m. to R. Thame.
Ankerville, vil., Scotland, Ross-shire, 5 m. SE. of Tain.
Ankewallia, petty state, Kathiawar, Bombay, India.
Anklam, tn., Prussia, gov. and 44 m. NW. Stettin.
Ankleswar, sub-div., Broach dist., Bombay. Area 294 sq. m.
Ankleswar, ry. stn. and chief tn. of above sub-div.
Ankober, tn., Abyssinia, cap. of Shoa.
Ankola, sub-div., N. Kanara dist., Bombay. Area 367 sq. m.
Ankola, spt. and chief tn., in above sub-div.
Ankova, central country of Madagascar, containing Antananarivo.
Anlo, vil., Netherlands, Drenthe, 6 m. NE. Assen.
Ann, riv., New South Wales, co. Clarke, affluent of Sara R.
Ann, riv., Scotland, Ayrshire, affluent of Irvine Water.
Annaberg, mining tn., Saxony, 20 m. S. Chemnitz.
Annabuoy or **Avonbuoy**, riv., Irel., co. Cork, falls into Cork Harb.
Annacarriga, vil., Irel., co. Clare, 3 m. N. of Killaloe.
Annaclone, par., Irel., co. Down, 4 m. S. Banbridge.
Annacloy, vil., Irel., co. Down, 3½ m. NW. of Downpatrick.
Annacloy or **Ballinahinch**, riv., co. Down, 20 m. to L. Strangford.
Annacotty, vil., Irel., co. and 4 m. E. of Limerick.
Annagasean, vil. and harb., Irel., co. Louth, 4 m. NE. Dunleer.
Annagelliff, par. Irel., in co. and near town of Cavan.
Annagh or **Blennerville**, par. Irel., co. Kerry, 2 m. SW. Tralee.
Annagh, vil., Irel., co. Cork, 5 m. SW. of Charleville.
Annagh, isl., Irel., co. Mayo, in Achill Sound.
Annagh, isl., Irel., co. Mayo, in Lough Conn.
Annagh, lake, Irel., King's and Queen's Cos., 7 m. S. of Tullamore.
Annagh, extensive bog, Irel., in co. Roscommon.
Annagh, vast bog, Irel., co. Kerry, in Trughanackmy barony.
Annagbdown, par., Irel., co. and 7 m. NE. of Galway.
Annaghmore, ry. stn., Irel., co. Armagh, 6 m. NW. of Portadown.
Annagbvaan, isl., Irel., co. Galway, on Kilkerrin Bay.
Annaheim, German set., Cal., Los Angeles co., 12 m. from coast.
Annahilt, par., Irel., co. Down, 4 m. SE. of Hillsborough.
Annaka, tn., Japan, Hondo I., prov. of Kotsuke.
Annalee, riv., Irel., cos. Monaghan and Cavan, 30 m. to R. Erne.
Annalong, vil. and harb., Irel., co. Down, 5 m. NE. of Kilkeel.
Annalors, vil., Irel., co. Monaghan, 2 m. W. of Clones.
Annam, country, SE. Asia. Area 106,293 sq. m.
Annamalai, tn., India, Coimbatore dist., Madras.
Annamoe, vil., Irel., co. and 8 m. NE. of Wicklow.
Annamoka or **Namuka**, isl., in the Friendly Islands.
Annan, tn., Scotl., Dumfriessh., at mouth of R. Annan.
Annan, riv., Scotland, Dumfriessh., flows 49 m. S. to Solway Firth.
Annandals, val. of R. Annan, Scotland, Dumfriessh., 30 m. long.
Annandals or **Grand River Wharf**, vil., Pr. Edward I., King's Co.
Annan Island, Fiji, off N. coast of Viti Levu.
Annapol, vil., Russia, gov. Volhynia, NE. Ostrog.
Annapolis, city and cap. of Maryland, on the Severn R.
Annapolis, spt. tn., Nova Scotia, on inlet of Bay of Fundy.
Annappes, vil., France, dep. Nord, 4 m. SW. Lannoy.
Ann Arbor, city, Michigan, Washtenaw co., 38 m. W. Detroit.
Annbank, mining vil., Scotland, co. and 4 m. NE. of Ayr.
Anne, Mount, Tasmania, in co. Buckingham.
Annecy, tn., France, Haute-Savoie, 34 m. NE. Chambéry.
Annecy, lake, France, S. of above town. Length 9 m. by 1 to 2 m.
Annenfeld, colony, Russia, in gov. of Tiflis, on R. Kur.
Annen-Wulles, vil., Westphalia, 6 m. SSW. Dortmund.
Annerstad, vil., Sweden, in Kronobergs län.
Annesley, par., England, Notts, 6½ m. SW. Mansfield.
Annesley Bay, on W. coast Red Sea, S. of Massowah.
Annestown, spt., Irel., co. Waterford, 5 m. SW. Tramore ry. stn.
Annst, one of the Scilly Is., England, W. of St. Agnes.
Anneyron, vil., Fr., dep. Drôme, 29 m. NNE. of Valence.
Annifer, riv., Pembrokeshire, flows 10 m. WNW. to Newport Bay.
Annigeri, tn., Dharwar, Bombay. Lat. 15° 25′ N., long. 75° 38′ E.
Anning, tnship., Queensland, dist. Burke, 70 m. N. of Hughenden.
Annobon, isl., off W. coast Africa. Lat. 1° 24′ S. Belongs to Spain.
Annœullin, vil., France, dep. Nord, 11 m. SW. Lille.
Annonay, tn., France, Ardèche, 17 m. SW. Tournon.
Annopol, tn., Russia, gov. Lublin, on R. Vistula.
Anns, Cape, Greenland, at entrance of Davis Strait, in Baffin's Bay.
Annsborough, vil., Irel., co. Down, 3 m. W. of Dundrum.
Annsville, tnship., New York, in Oneida co.
Annweiler, tn., Bavaria, on Queich, 5 m. W. Landau.
Anoka, vil. and tnship., Minn., cap. Anoka co., on Rum R.
Anolaima, tn., Colombia, Cundinamarca state.
Anor, vil., France, dep. Nord, 18 m. SE. of Avesnes.
Anossl, country, in SE. of Madagascar, former French settlement.
Anost, vil., France, Saône-et-Loire, 14 m. NW. Autun.
Anould, vil., France, Vosges, 3 m. SE. St. Léonard.
Anratb, vil., Rhenish Prussia, 6 m. SW. of Crefeld.
Ans, tn., Belgium, prov. and 2 m. NW. of Liége.
Anebach, ft. city, Bavaria, 31 m. WSW. Nuremberg.
Anss, tn., France, dep. Rhône, 2½ m. S. of Villefranche.
Anse-à-Lonp, place, British N. America, in Labrador.
Anee-à-Vean, tn., on N. coast of Haiti I., W. Indies.
Anse-Bertrand, par., Guadeloupe, W. Indies, near Port Louis.
Ansegbem, vil., Belgium, W. Flanders, 12 m. W. Courtrai.
Anser Islands, 3 small isls., Victoria, off co. Buln-Buln.
Anserma-Nueva, vil., Colombia, 7 m. NNW. of Cartago.
Anserskoi-Ostrog, isl., Russia, gov. Archangel, in White Sea.
Anses d'Arlet, tn., Martinique I., French W. Indies.
Ansfelden, vil., Upper Austria, in dist. of St. Florian.
Anslet, isl., W. Greenland, containing colony of Egedesmünde.
Ansley, par., Engl., Warwickshire, 5 m. W. of Nuneaton.
Anson, tnship., Maine, in Somerset co.
Anson Bay, N. Ter. of S. Australia, 22 m. broad by 12 m. long.
Ansonia, vil., Connecticut, New Haven co.
Anson River, Tasmania, Dorset co., flows NE. to Bay of Fires.
Ansonville, vil. and tnshp., N. Carolina, in Anson co.
Anspach, tn., Bavaria. *See* **Ansbach.**
Anstey, tnshp., England, co. and 4 m. NW. of Leicester.
Anstiebury, anc. circular camp, England, Surrey, 4½ m. S. Dorking.
Anstis Cove, romantic dell, Engl., Devonshire, 4½ m. S. Teignmouth.
Anstolkol, German settlement in the Dobruja, Roumania.
Anston-cum-Membris, par., Yorkshire, 10 m. SE. of Sheffield.
Anetrnppen, place, Russia, in gov. of Courland. Mineral springs.
Anstrutber, spt. tn., E. Fifeshire, comprises Easter and Wester A.
Ant, riv., England., Norfolk, flowing 12 m. SE. to R. Bure.
Anta, prov., tn., Peru, dep. and 18 m. WNW. Cuzco.
Anta, tn., Argentine Rep., state, dep. and 87 m. E. of Salta.
Anta, tn., Portugal, in district of Aveiro.
Anta Dbura, pass, Kumaun dist., NW. Provs., India, frontier Tibet.
Antakia, Turkish name for Antioch, *q.v.*
Antalfalva, tn., Hungary, 18 m. from Pancsova.
Antalo, tn., Abyssinia, in Tigré, 160 m. ENE. of Gondar.
Antananarivo, cap. city of Madagascar, in the interior.
Antang, district, in extreme E. of Java, producing coffee and rice.
Antarctic Circle, N. limit of S. Polar zone, 23° 27½′ from South Pole.
Antarctic Ocean, name of water-expanse, within the above circle.
Antae, vil., Spain, prov. and 40 m. NE. of Almeria.
Antechamber Bay, S. Australia, at E. extremity of Kangaroo I.
Antelope, ry. stn., Assiniboia, 538 m. W. of Winnipeg.
Antennamari, mtn., Sicily, in prov. Messina. Alt. 3600 ft.
Antequera, city, Spain, 28 m. NNW. Malaga.
Antheit, vil., Belgium, prov. Liége, 2½ m. WSW. Huy.
Anthony's Nose, N. Y., Montgomery co., extremity "Klips" hill, commonly called "The Nose," on Mohawk R.
Antibes, spt., France, Alpes-Maritimes, on Mediter.
Anticoli-di-Campagna, vil., Italy, prov. Rome, 9 m. N. Anagni.
Anticosti, isl., Canada, at mouth of the St. Lawrence R.
Antifer, Cap d', promontory, France, on coast of dep. Manche.
Antignana, vil., Austria, Istria, 32 m. NW. Fiume.
Antigonish, formerly Sydney, spt. tn., at E. extremity, Nova Scotia.
Antigonish Harbour, set., Nova Scotia, at head St. George's Bay.
Antigua, isl., Leeward Is., W. Indies. Area 108 sq. m.
Antikaro, wooded isl., Greece, in the Cyclades. Uninhabited.
Anti-Lebanon, mtn. range, Palestine, E. of Lebanon. Alt. 9000 ft.
Antilles, great chain of isls. in the Atlantic. *See* **West Indies.**
Antill Ponds, tn., Tasmania, Somerset co., 68 m. N. of Hobart.
Antimano, tn., Venezuela, a suburb of Caracas.
Anti-Miloe, isl., in Grecian Archipelago, 5 m. NW. of Milo.
Antioch, city, Syria, on Orontes, 57 m. W. Aleppo.
Antioch Bay, inlet of Mediter., Asia Minor, receives R. Orontes.
Antioquia, state, Colombia. Area 2230 sq. m.
Antioquia, tn., Colombia, 37 m. NW. Medellin.
Antiparos, isl., Greece, in the Cyclades. Area 19 sq. m.
Antipaxos, isl., Greece, in Ionian Sea. Area 1 sq. m.
Antipodes I., S. Pacific Ocean. Lat. 49° 40′ 53″ S., 178° 53′ E.
Antique or **Antiqua**, prov. and harb., Philippine Is., in Panay I.
Antisana, volcano, Ecuador, 48 m. ESE. Quito. Alt. 18,880
Anti-Taurus, extensive chain of mtns. in Asia Minor.
Antivari, spt. tn., Montenegro, on the Adriatic.
Antjol, riv. and canal, Java, debouching at Batavia.
Antler, settlement, Assiniboia, on the North Antler.
Antofagasta, prov. and tn., N. Chili.
Antola, mtn., Austria-Hungary, in the Carnic Alps. Alt. 8764 ft.
Antola, Monte, mtn., Italy, in the Ligurian Alps. Alt. 5241 ft.
Anton, riv., Engl., Hants, flows 7 m. SE. to R. Test.
Anton, tn., Colombia, state of Istmo.
Antongil, large bay, on the E. coast of Madagascar I.
Antonienhütte, tn., Prussian Silesia, 6 m. SSW. Beuthen.
Antonina, tn., Brazil, Parana, 18 m. NW. Paranagua.
Antoninus' Wall, Scotland, stretched from Forth to Clyde.
Antonio, fortified spt., in Jamaica, W. Indies.
Antonio, mtn., Santiago, Cape Verde Is. Alt. 7872 ft.

Antonio, riv., W. Africa, Calabar coast, debouching at Bonny.
Antonopol, mkt. vil., Russia, gov. of Vitebsk, 14 m. SW. Rishitza.
Antonovka, vil., Russia, in gov. of Khersou, circle of Olviopol.
Antonovka, mkt. vil., Russia, gov. Kiev, circle of Skvira.
Antonovka, vil., Russia, gov. Mohilev, circle of Horuel.
Antony, vil., France, Seine, 2½ m. S. Sceaux.
Antora, spt., Bombay, Kolaba dist. Lat. 19° 14′ N., long. 73° 19′ E.
Antrain, vil., France, Ille-et-Vilaine, 16 m. NW. Fougères.
Antri, *pargana*, Iudore state, under W. Malwa Agency, Cent. India.
Antrim, maritime co., NE. Irel. Area 1164 sq. m.
Antrim, par. and tn., Irel., co. Antrim, 22 m. from Belfast.
Antrodoco, tn., Italy, circle and 9 m. W. of Citta-Ducale.
Antrona, alpine val., Italy, 12 m. WSW. of Domo d'Ossola.
Antsianaka, interior country, Madagascar. Cap. Rahinadru.
Antuco, tn., Chili, prov. Arauco, on Rio de la Laja.
Antuco, volcano, Chili, in the Cordilleras of Chili. Alt. 8971 ft.
Antwerp, prov., Belgium. Area 1093 sq. m.
Antwerp, city, Belgium, on Schelde, 27 m. N. Brussels.
Antwerp, vil. and tnship., N. Y., Jefferson co., on Indian R.
Anui, riv., Siberia, rises in Yakutsk and flows to R. Ob.
Anuisk, fortified vil., Siberia, gov. Tomsk, on R. Anui.
Anuncion, vil., Venezuela, on Marguerite I. Pearl fishery.
Anundsjö, par., Sweden, Vesternorrland, on R. Gidea.
Annnghoi, isl., China, in the Canton R.
Annpgarh, chief tn., Bikaner state, Rajputana, on Sotra R.
Anupshahr, tn., Bulandshar, NW. Provs., on Ganges.
Anuradhapura, dist. and tn., Ceylon, Central Prov.
Anvil Creek, tn., N. S. W., co. Northumberland, 104½ m. N. Sydney.
Anvil Point, cliff, Engl., SE. Dorsetshire, 10 m. S. of Poole.
Anwa, tn., Nizam's Doms., India, on R. Jua.
Anxious Bay, South Australia, in Eyre Peninsula. Lat. 33° 26′ S.
Anzano degli Irpini, vil., Italy, 12 m. E. Ariano di Puglia.
Anzasca, val., on Italian side Mte. Rosa, circle Domo d'Ossolo.
Anzerma, tn., Colombia, prov. Cauca. Gold-mines.
Anzersboi, isl., Russia, in White Sea, at entrance to G. of Onega.
Anzi, tn., Italy, circle and 15 m. S. of Potenza.
Anzin, tn., France, dep. Nord, 1 m. NW. of Valenciennes.
Anzola dell' Emilia, com., Italy, 9 m. NW. Bologna.
Aohanga River, New Zealand, flows through co. Wairarapa North.
Aomori, tn., Japan, on Aomori Bay, in N. of Hondo I.
Aonach Beag and Mor, mtns., Scotl., nr. Ben Nevis, 4060 and 3999 ft.
Aonla, tn., India, on Oudh and Rohilkhand Ry.
Aor, small isl., in Indian Ocean, E. of Malacca.
Aorai, mtn., in Tahiti, Society Is. Alt. 7665 ft.
Aosta, tn., Italy, prov. Turin, on Dora Baltea.
Aotea Harbour, New Zealand, on coast, 90 m. S. of Auckland.
Apacza, vil., Hungary, co. Csanad, 20 m. NW. Batonya.
Apalsbchina, tn., Russia, in gov. and near Moscow.
Apam, vil., Mexico, 97 m. from Mexico, and 44 m. SW. Tulanzingo.
Apam, tn., Gold Coast, Fanti ter., contains Fort Lijdzaamheid.
Apaneca, tn., San Salvador, dep. and 10 m. NW. of Sonsonate.
Apapuris, riv., Ecuador, affluent of the Yapura.
Aparri, spt. tn., Luzon, Philippine Islands, on N. coast.
Apastepeque, large Indian vil., San Salvador, dep. San Vicente.
Apata, tn., Peru, in dep. of Junin.
Apatfalva, vil., Hungary, co. Csanad, 7 m. SE. Mako.
Apatin, vil., Hungary, on Danube, 10 m. SW. Zombor.
Apatshin, tn., Siberia, gov. Irkutsk, 223 m. SW. Nijni-Kamchatsk.
Apatshka, vil., Russia, gov. Orenburg, 78 m. SSW. Menzelinsk.
Apatzingan, vil., Mexico, in atate of Michoacan.
Apecchio, vil., Italy, dist. Urbino, at foot of Apennines.
Apeldoorn, tn., Netherlands, 31 m. N. Arnhem.
Apenburg, mkt. vil., Prussian Saxony, 10 m. S. of Salzwedel.
Apennines, mtn. chain, Italy, continuation of the Alpes-Maritimes.
Apenrade, spt., Schleswig, Prussia, on fiord of same name.
Aperantbos, vil., Greece, on isl. of Naxos.
Apfelstedt, vil., Germany, Saxe-Gotha, 4 m. WNW. Ichtershausen.
Api, isl., in the New Hebrides, Pacific Ocean.
Apia, chief tn. of Samoa Is., on Upolu I., Pacific Ocean.
Apiaby, tn., Brazil, prov. São Paulo, 31 m. SW. Itapetininga.
Apice, vil., Italy, dist. and 9 m. E. of Benevento.
Apipe, isl., Argent. Rep., Parana R., where it forms its last rapids.
Apiro, vil., Italy, in prov. and district of Macerata.
Apishapa, riv., Colorado, tributary of the Arkansas R.
Apiton, small isl., Philippine Islands, near Panay.
Aplao, tn., Peru, dep. Arequipa, 68 m. NNE. of Camana.
Aplerbeck, vil., Westphalia, 4 m. ESE. Dortmund.
Apo, small isl., Philippine Is., at S. extremity of Negros I.
Apoinga, tn., S. Australia, co. Burra, 86 m. NE. of Adelaide.
Apolda, tn., Germany, 8 m. ENE. of Weimar.
Apollo, borough, Pa., Armstrong co., 40 m. ENE. Pittsburg.
Apollo Bay, inlet of Bass' Strait, Victoria, co. Polwarth.
Apollonia, British fort, Gold Coast, between Assini and Ankobra.
Apolobamba, tn., Bolivia, prov. of Beni, on R. Tuiche.
Apostag, vil., Hungary, co. Pesth, 4 m. SSW. of Duna-Keszi.
Apostles Is., Wis., L. Superior, sometimes called Twelve Apostles.
Apothecary I., Russia, in R. Neva, St. Petersburg. Botanic garden.
Appalacbee Bay, Fla., opening off the G. of Mexico, 45 m. by 20 m.
Appalachee River, Ga., flows through several cos. to the Oconee R.
Appalachian Mtns., from Cape Gaspé, Quebec, to Alabama, U.S.
Appalachicola, riv., Fla., falls into St. George's Sound at A. Bay.
Appailo Island, Fiji, old name for Kambara Island, *q.v.*
Apparizione, vil., Italy, prov. Genoa, 4 m. E. of Nervi.
Appeahinna Mine, S. Australia, 10 m. NW. of head Bonyeroo Creek.
Appecbaria, tn., Anantapur district, Madras.
Appel, riv., Bavaria, affl. of Nahe, between Kreuznach and Bingen.
Appelbo, vil., Sweden, Kopparberg lan, on W. Dal Elf.
Appeltern, vil., Netherlands, 4½ m. SSW. Druten.
Appenweier, vil., Germany, Baden, 5 m. from Offenburg.
Appenzell, NE. canton, Switzerland. Area 162 sq. m.
Appenzell, tn., Switz., in above canton, 96 m. ENE. Berne.
Apperley Bridge, vil., Engl., Yorkshire, 7¾ m. NW. of Leeds.
Appiano, vil., Italy, in Lombardy, 8 m. SE. of Como.
Appila Yarrowie, tn., S. Australia, co. Frome, 157 m. N. of Adelaide.
Appin, dist., Scotland, Argyllshire, on Loch Linnhe, 18 m. by 12 m.
Appin, vil. and port, Scotl., in above district, 15 m. NNE. of Oban.
Appin, tn., New South Wales, co. Cumberland, 42 m. S. of Sydney.
Appin, vil., Ontario, co. Middlesex, 26 m. WSW. of London.
Appingadam, tn., Netherlands, prov. and 13 m. NE. of Groningen.
Appieby, tnshp., New Zealand, Waimea co., on Tasman Bay.
Appleby, mkt. and co. tn., Westmorland, England, on R. Eden.
Appleby, vil., Derby and Leicestersh., 6 m. SW. Ashby-de-la-Zouch.
Appleby, par., England, Lincolnshire, 7 m. NW. of Brigg.
Appleby, vil., Ontario, co. Halton, 11 m. from Hamilton.
Applecross, par. and ham., Scotl., Ross-shire, on bay of same name.
Appledore, spt. vil., Devonshire, 3 m. N. of Bideford.
Appledore, par. and vil., England, co. Kent, 6 m. SE. of Tenterden.
Appledore, settlement, Ontario, Kent co., 10 m. from Chatham.
Appleford, hamlet, England, Isle of Wight, SW. of Godshill.
Appiesham, locality, England, Sussex, 1 m. NW. of Old Shoreham.
Applethwaite, tnshp., England, Westmorland, on Windermere Lake.
Applethwaite, vil., England, Cumberland, 2 m. N. of Keswick.
Appleton, city, Wisconsin, cap. of Outagamie co.
Appleton, vil., Ontario, Lanark co., on Mississippi R.
Appley Bridge, ry. stn., Engl., Lancash., on Wigan and Southport Ry.
Appomattox, riv., Virginia, unites with the James R. at City Point.
Appomattox Court House, vil., Virginia, cap. of Appomattox co.
Approuague, riv., French Guiana, flows 140 m. to the Atlantic.
Approuague, fort, French Guiana, near mouth of above river.
Apricena, tn., Italy, prov. Capitante, 6 m. NNE. San Severo.
Aprigliano, tn., Italy, prov. Calabria, 6 m. SE. of Cosenza.
Apse Castle, wooded hill, Isle of Wight, 1½ m. NW. of Shanklin.
Apsberon, Cape, Russia, on penin. of same name, in Caspian Sea.
Apsley, tnshp., N. S. W., Bathurst co., 100 m. NW. by W. of Sydney.
Apsley, vil., Ontario, co. Peterborough, 31 m. from Lakefield.
Apsley, tnshp., Victoria, co. Lowan, on border of S. Australia.
Apsley Falls, New South Wales, on Apsley R., *q.v.*
Apsley River, N. S. Wales, co. Vernon, tributary of Macleay R.
Apsley Strait, N. Ter., S. Australia, between Melville and Bathurst Is.
Apt, tn., France, dep. Vaucluse, 34 m. ESE. of Avignon.
Apukarua Serie, isl., in Paumotu, or Low Archipelago, Pacific Ocean.
Apulia, compartimento, S. Italy, provs. Bari, Fuggia, and Lecce.
Apure, riv., Venezuela, rises in Colombia and flows E. to the Orinoco.
Apurimac, riv., Peru, one of the heads of the Amazon. Length 550 m.
Aquafort Harbour, Newfoundland, in Ferryland district.
Aqualate Mere, lake, England, Staffordsh., 2 m. NE. of Newport
Aquamho, tn., Upper Guinea, Gold Coast, on the Volta.
Aquapim, region, Gold Coast, under British protection.
Aquara, vil., Italy, dist. and 20 m. S. of Campagna.
Aqua's Stadt, vil., W. Africa, in Cameroons district.
Aquatashi, vil., W. Africa, on Benue, between Lokodia and Gamdra.
Aquello, dist., Africa, on Kuilu, an affluent of the Congo.
Aquida, British settlement, on Gold Coast, W. Africa.
Aquila, tn., Italy, on R. Aterno, 38 m. NE. of Rome.
Aquila, prov., Italy. Area 2556 sq. m.
Aquila, vil., Switzerland, canton Ticino, on R. Brenno.
Aquileja, vil., Austria-Hungary, circle and 18 m. SW. Görz.
Aquilonda, large lake, Equatorial Africa, on N. border of Angola.
Aquilonia, vil., Italy, in circle of Sant' Angelo dei Lombardi.
Aquino, tn., Italy, prov. Caserta, 18 m. S. of Sora.
Aquiras, vil., Brazil, prov. Ceara, between L. Aquiras and the sea.
Arab, district, Nubia, on route from Korosko to Abu Hamed.
Araba, Wadi el, Arabia, between G. of Akaba and Dead Sea.
Arabah, plain, Egypt, between Cairo and Suez.
Arabat, fortress, Crimea, on Sea of Azov, 70 m. ENE. of Simferopol.
Arahat-el-Madfnn, vil., Upper Egypt, near ruins of ancient Abydos.
Araheia, vil., Ireland, co. Kerry, 5 m. SE. of Tralee.
Arabia, country, SW. Asia. Area about 930,000 sq. m.
Arabian Sea, part of Indian Ocean, between Arabia and India.
Arabkir, tn., Asiatic Turkey, 100 m. SE. of Sivas.
Aracaju, tn., Brazil, prov. Sergipe, 140 m. N. of Bahia.
Aracati, riv. port, Brazil, on R. Jaquaribe, 55 m. SE. Ceara.
Aracati, riv., Brazil, prov. Ceara, flows 120 m. to the Atlantic.
Aracena, tn., Spain, prov. and 58 m. NNE. of Huelva.
Aracena, Sierra de, mtn. chain, Spain, part of the Sierra Morena.
Aracbaiur, vil., India, Coimbatore district, Madras.
Aracnary, riv., Brazil, forming S. border of French Guiana.
Arad, tn., Hungary, on R. Maros, 145 m. SE. of Pesth.
Arad, a comitat of Hungary. Area 2488 sq. m.
Aradas, tn., Portugal, in district of Aveiro.
Aradeo, vil., Italy, dist. and 10 m. ENE. of Gallipoli.
Arafali, place, E. Africa, on Adulis Bay, near Massowah.
Arafat or **Jebel-el-Rahm**, hill of Arabia, 15 m. E. of Mecca.
Arafura Sea, N. of Australia, and between Papua, Timor Laut, etc.
Araga or **Pentecost Isl.**, New Hebrides, Pacific Ocean.
Araglin, riv., Ireland, co. Cork, affluent of the Blackwater.
Arago, Cape, Oregon, at mth. Coos R., in Pacific.
Aragon, old prov., Spain, now provs. Huesca, Saragossa, and Teruel.
Aragon, riv., Spain, rises in Pyrenees, and flows 80 m. SW. to Ebro.
Aragona, tn., Sicily, prov. and 9 m. N. of Girgenti.
Aragua, tn., Venezuela, cap. of Aragua state, 175 m. SE. Caracas.
Aragua, riv., Venezuela, falling into the Caribbean Sea.
Araguay, riv., Brazil, flows 1000 m. N. to the Tocantins, at São João.
Arahal, tn., Spain, Andalusia, 22 m. ESE. of Seville.
Arai, tn., Japan, Hondo I., prov. Totomi.
Araikawa, riv., Japan, debouching in the Fuye-Fuki gawa.
Arail, *tahsil* and vil., Allahabad dist., NW. Provs., India.
Araisb, El, tn., Morocco, on Atlantic, 45 m. SSW. Tangiers.
Arakan, prov., Lower Burma. Area 14,526 sq. m.
Arakan. *See* **Mro-baung.**
Arakan Hill Tracts or **N. Arakan**, dist., Lr. Burma. Area 4-5000 sq. m.
Arakan Yoma or **Roma Hills**, E. boundary of Bengal and Arakan.
Arakawe, riv., Japan, Hondo I., prov. Echigo.
Arakhova, vil., Greece, 18 m. SSE. of Tripolitza.
Arakhova, tn., Greece, eparchy and 18 m. WNW. Livadia.
Arakil Vane, place of pilgrimage, Russia, gov. Erivan, on Ararat.
Arakoon, tnship., N. S. Wales, co. Macquarie, 325 m. N. of Sydney.
Aral River, Sind, Bombay, connects L. Manchhar with the Indus.
Aral Sea, salt lake, Asia, E. of Caspian Sea. Area 25,860 sq. m.
Aralsk, fortress, Asiatic Russia, on the Syr-daria.
Aralnen, tnship., N. S. Wales, co. St. Vincent, 209 m. SW. Sydney.
Araly, N., S., E., and **W.**, places, Ceylon, in the Northern Province.
Aramac, tn., Queensland, on Aramac Creek, 750 m. NW. Brisbane.
Aramac Creek, Queensland, dist. Mitchell, branch of Thomson R.
Aramenha, tn., Portugal, in dist. of Portalegre.
Arameri, vil., Coorg, India. An abandoned mission stn.
Aramon, vil., France, dep. Gard, 18 m. NE. of Nimes.
Aran, riv., India, Berar, tributary of the Penganga R.
Aran, part of Armenia, Russia, dists. of Erivan and Nakhichevan.
Aran, riv., France, Basses-Pyrénées, affluent of the Adour.
Aranaz, tn., Spain, prov. Navarre, 22 m. N. of Pamplona.
Aran Benllyn, mtn., Wales, in Berwyn Mtns. Alt. 2902 ft.
Arancagua, riv., Chili, in province of Coquimbo.
Aranda, riv., Spain, prov. Saragossa, affluent of the Jalon.
Aranda de Duero, tn., Spain, prov. and 47 m. S. of Burgos.
Aranda de Moncayo, tn., Spain, prov. Saragossa, 18 m. NNW. Calatayud.
Arang, tn., India, in Raipur dist., Central Provs.
Aranga, par., Spain, prov. Coruña, dist. Betanzos.
Arangbera, isl., Senegambia, in the Bissagos Islands.
Aran Islands, grp., Ireland, co. Galway. Area 11,287 acres.
Aranjuez, tn., Spain, prov. Madrid, on R. Tagus.
Aranmore or **Inishmore**, par., Irel., consists largest isl. in bar. Aran.
Aran Mowddwy, mtn., Wales, in Berwyn Mtns. Alt. 2970 ft.
Aransas Bay, on coast of Texas, N. of Corpus Christi Bay.
Aranyos, riv., Transylvania, flows 95 m. to the Maros.
Aranzazu, vil., Colombia, in dep. del Sur.
Arapaboe Peak, mtn., Colorado. Lat. 40° 1 N. Alt. 13,520 ft.
Arapiles, Mtn., Victoria, co. Lowan, S. of the Sandy Desert.
Arapkoi, Arab settlement, Roumania, in the Dobruja.
Arappatai, vil., Ceylon, in the Eastern Province.
Arapshani, vil., Turkey, in vilayet of Saloniki.
Araquara, tn., Brazil, prov. São Paulo, on Rio Tiete.
Araquil, vil., Spain, prov. Navarre, dist. Pamplona.
Araras, tn., Brazil, in prov. of São Paulo. Coffee-growing.
Ararat, celebrated mtn., Armenia, SW. of Erivan. Alt. 17,112 ft.
Ararat, mtn., N. C., Surry co. Alt. 1760 ft. Also called **Pilot Mtn.**
Ararat, tn., Victoria, co. Ripon, near Hopkins River.
Arariya, sub-div., Purniah dist., Bengal. Ar. 1044 sq. m.
Arariya, vil., Purniah dist., Bengal. Lat. 26° 9′ N., long. 87° 33′ E.
Araruama, salt lake, Brazil, prov. Rio Janeiro.
Arary, riv., Brazil, prov. Para, affluent of the Amazon.
Aras, riv., Armenia, flows 500 m. to the Kura, 60 m. W. of the Caspian.
Arasaig or **Arisaig**, dist. and vil., Scotl., Inverness-sh., between L. Morar and Aylort.
Araschga, valley, Switzerland, canton Grisons, near Chur.
Arassuany, tn., Brazil, prov. Minas Geraes, on R. Calhão.
Aratapu, tn., New Zealand, in Hobson co.
Aratika, isl., In the Paumotu, or Low Arch., Pacific Ocean.
Arauaxia, riv., Brazil, affluent of the Madeira on the right.
Aranca, miss. stn., Colombia, state Tolima, dep. Casanare.
Arauca, riv., Colombia, affluent of the Orinoco at Urbana, Venezuela.
Araucania, ter., S. Chili, inhabited by the Araucano tribes.
Aranco, prov., Chili. Area 4248 sq. m.
Aranco, tn., Chili, in above prov, 230 m. SW. of Valparaiso.
Aranco, tn., Argentine Rep., 60 m. N. of La Rioja.
Araules, vil, France, Haute-Loire, 6 m. S. of Yssingeaux.
Araun, *pargana*, Gwalior state, Central India.
Araure, tn., Venezuela, prov. and 60 m. ENE. of Trujillo.
Arava-Kurichi, vil., Coimbatore dist., Madras.
Aravalli Hills, Rajputana, etc., India. Highest point 5653 ft.
Aravari, riv., Brazil, prov. Para, from mtns. on borders of Guiana.
Arawan, tn., W. Sahara, 125 m. N. of Timbuctu.
Arawata, tnshp., New Zealand, co. E. Taupo, on Rangitaiki R.
Araxa, tn., Brazil, prov. Minas Geraes, on R. das Velhas.
Araya, peninsula, Venezuela, in prov. Cumana.
Arayat, tn., Luzon, Philippine Is., 50 m. NNW. of Manila.
Araypuak, Indian vil., French Guiana, near Cayenne.
Arazede, tn., Portugal, district of Coimbra.
Arba, riv., Spain, prov. Saragossa, flows 60 m. to the Ebro.
Arba, dist. and tribe, in the Algerian Sahara, Africa.
Arbe, isl. and tn., in Adriatic, in the Dalmatian grp. Area 38 sq. m.
Arbeca, vil., Spain, prov. and 12 m. ESE. of Lerida.
Arber, Hoher, and Kleiner, peaks Bohmerwald, 4841 ft. and 4615 ft.
Arbia, ry. stn., Italy, on the Siena-Asciano railway.
Arbil, tn., Asiatic Turkey, 53 m. ESE. of Mosul.
Arbirlot, par. and vil., Scotland, Forfarshire, 2½ m. W. of Arbroath.
Arbizon, Pic d', mtn., France, Hautes-Pyrénées. Alt. 9085 ft.
Arbo, vil., Spain, prov. and 21 m. SE. of Pontevedra.
Arboe, par., cos. Londonderry and Tyrone, on Lough Neagh.
Arbogа, tn., Sweden, 30 m. SW. of Westerås.
Arboga, riv., Sweden, unites **Arboga Canal** with Malar Lake.
Arbois, tn., France, dep. Jura, 8 m. NNE. of Poligny.
Arboleas, vil., Spain, prov. and 40 m. NNE. of Almeria.
Arbon, tn., Switz., canton Thurgau, 15 m. SE. Constance.
Arbora, vil., Bukowina, Austria-Hungary, 6 m. NE. Solka.
Arboran, isl., Balearic Islands, Spain. Uninhabited.
Arbor Low Hill, eminence, Derbysh., England, near Youlgreave.
Arbory, par., Engl., I. of Man, 3 m. NW. of Castletown.
Arbory Hill, Scotland, Lanarkshire, on R. Clyde. Alt. 1406 ft.
Arbrå, par., Sweden, Norrland, in Gefleborgs län.
Arbresle, L', tn., France, dep. Rhône, 15 m. WNW. of Lyon.
Arbroath or **Aberhrotbock**, spt. tn., Scotl., Forfarsh., at mouth of R. Brothock, 17 m. NE. of Dundee.
Arbuccias, vil., Spain, prov. Gerona, 8 m. SW. Sta. Coloma de Farnes.
Arbuckle, vil., Scotland, Lanarkshire, near Airdrie.
Arbus, vil., Italy, Sardinia, prov. and 33 m. NW. Cagliari.
Arbuthnott, par., Scotland, in SE. of Kincardineshire.
Arcachon, tn., France, dep. Gironde, 35 m. SW. of Bordeaux.
Arcade, vil., Italy, prov. Treviso, 8½ m. E. of Montebelluna.
Arcadia, nomarchy, Greece, Morea. Chief tn. Tripolitza.
Arcadia, tnship. and vil., New York, Wayne co.
Arcadia, tnship., Victoria, co. Moira, 98 m. NE. of Melbourne
Arcadia, tnship. and vil., Wisconsin, in Trempealeau co.
Arcabaye, L', place, in Haiti, W. Indies, on Port-au-Prince Bay.
Arcany, riv., Ireland, affluent of R. Nore, in SW. Queen's Co.
Arcas, group of islands and reefs in the Gulf of Mexico.
Arcas, small island, in the Bissagos group off coast of Senegambia.
Arce, tn., Italy, prov. Caserta, 12 m. SSW. of Sora.
Arcetri, vil. and suburb of Florence, Italy.
Arcevia, tn., Italy, prov. and 40 m. W. of Ancona.
Arcb, vil., Austria-Hungary, Carniola, 6 m. SW. Gurkfeld.
Arcbambault Lake, Canada, prov. Quebec, Montcalm co.
Archangel, gov., N. Russia. Area 327,629 sq. m.
Archangel, tn., Russia, cap. of above, on R. Dwina.
Archangel Bay, Russia, in White Sea, at mouth of R. Dwina.
Archangelsk, vil., Russia, in gov. of Kherson.
Archangelsk, vil., Russia, in gov. of Yekaterinoslav.
Archangelsk, tn., Russia, in gov. of Penza.
Archangelsk, vil., Russia, in gov. of Voronesh.
Archangelsk, vil., Russia, in gov. of Kazan.
Archangelsk, vil., Russia, in gov. of Saratov.
Archangelsk, vil., Russia, in gov. of Samara.
Archangelsk, vil., Russia, in gov. of Tambov.
Archangelsk, name of several other small places in Russia.
Archangelskoye, vil. and castle, Russia, in gov. of Moscow.
Archasig Haven, on W. of Rona I., Portree par., Skye, Scotland.
Archbald, borough, Pa., Lackawanna co., 6 m. SW. Carbondale.
Arched Island, Tasmania, off E. coast of Bruni I.
Archena, tn., Spain, prov. and 15 m. NW. of Murcia.
Archer River, Queensland, flowing W. to Gulf of Carpentaria.
Archi, tn., Italy, prov. Chieti, 23 m. W. of Vasto.
Archibald, set., Manitoba, Marquette co., 70 m. from Emerson.
Archibald, set., New Brunswick, 22 m. from Dalhousie.
Archidona, tn., Ecuador, 124 m. ESE. of Quito.
Archidona, tn., Spain, prov. Malaga, 55 m. WSW. Granada.
Archiestown, vil., Scotland, Elginshire, 6 m. SW. of Rothes.
Archipelago, 'Chief Sea,' name formerly given to the Ægean Sea. Now applied to a sea similarly studded with isls.
Archipovka, ry. stn., Russia, on the Ural Railway.
Archonskaya-Staniza, tn., Asiatic Russia, in ter. of Terek.
Arcidosso, tn., Italy, prov. and 50 m. ENE. of Grosseto.
Arcis, German colony, Russia, in Bessarabia.
Arcis-sur-Anbe, tn., France, dep. Aube, 18 m. N. of Troyes.
Arciedon, ham., England, Cumberland, 5 m. NE. Maryport.
Arc-lès-Gray, vil., France, Haute-Saône, opposite Gray.
Arclid, tnshp., Wales, Cheshire, 2 m. NE. of Sandbach.
Arco or **Arch**, tn., Austria, Tyrol, 7½ m. W. of Roveredo.
Arcola, vil. and tnship., Illinois, in Douglas co.
Arcola, vil., Italy, prov. Genoa, 2½ m. W. of Vezzano.
Arcole, vil., Italy, prov. and 18 m. E. of Verona.
Arcona, prom., Prussia, at NE. end of Rügen Island.
Arconate, vil., Italy, 11 m. NNW. of Abbiategrasso.
Arcouce, riv., France, Saône-et-Loire, flows 43 m. to R. Loire.
Arcore, vil., Italy, prov. Milan, 4 m. NE. of Monza.
Arcoe (Les), vil., Spain, prov. Pamplona, 15 m. NE. of Logrono.
Arcos de la Frontera, tn., Spain, 28 m. ENE. of Cadiz.
Arcoe de Valle do Vez, tn., Portugal, 25 m. ENE. Vianna do Castello.
Arcot, *taluk*, N. Arcot dist., Madras. Area 432 sq. m.
Arcot, tn., N. Arcot dist., Madras. Lat. 12° 56′ N., long. 79° 24′ E.
Arcot, Nortb, dist., Madras. Area 7680 sq. m.
Arcot, South, dist., Madras. Area 5200 sq. m.
Arcs, Les, tn., France, dep. Var., 8 m. ESE. of Lorgues.
Arctic Ocean, the great water-expanse within the Arctic Circle.
Arcueil, vil., France, dep. Seine, 2½ m. NE. of Sceaux.
Arcugnano, vil., Italy, in Venetia, 4 m. S. of Vicenza.
Ard, Locb, Scotland, Perthshire, Aberfoyle par., 2½ m. by 1 m.
Arda, riv., Roumelia, Turkey, affluent of the Maritza, at Adrianople.
Ardagan, ft. vil., Russia, in Caucasus, near Kars.
Ardagh, par. and vil., Irel., co. Limerick, 3 m. N. of Newcastle.
Ardagb, par., Irel., co. Cork, 5½ m. NNW of Youghal.
Ardagh, par., Irel., co. Mayo, 3 m. WSW. of Ballina.
Ardagh, par., Irel., co. Meath, 4 m. NE. of Nobber.
Ardagb, par. and vil., co. Longford, 5 m. SSW. Edgeworthstown.
Ardagh, dist., Irel., co. Galway, 3 m. SSW. of Ballymoe.
Ardalanisb, headland, Scotland, in SW. Mull, Argyllshire.
Ardales, vil., Spain, prov. and 35 m. NW. of Malaga.
Ardamine, par., Irel., co. Wexford, 4½ m. SE. of Gorey.
Ardanutsh, vil., Asiatic Russia, in Batum dist.
Ardara, vil., Irel., co. and 18 m. NW. of Donegal.
Ardatov, tn., Russia, 96 m. SSW. Nijni-Novgorod.
Ardatov, tn., Russia, gov. and 116 m. WNW. of Simbirsk.
Ardauli, vil., Italy, in Sardinia, 32 m. SE. Oristano.
Ardavasar or **Ardvasar**, ham., Scotland, Skye I., 12 m. S. Broadford.
Ardbear, sea-inlet, Galway, extending 14 m. W. from Clifden.
Ardbeg, headland, Scotland, Bute I., on N. side of Rothesay Bay.
Ardbraccan, par. and vil., Irel., co. Meath, 3 m. W. of Cavan.
Ardcarn, par., Irel., co. Roscommon, 5 m. E. of Boyle.
Ardcastle, fishing harb., Irel., co. Galway, on pen. of Mosa Point.
Ardcatb, par. and vil., Ireland, co. Meath, 6 m. SW. of Drogheda.
Ardcavan, par., Ireland, co. and 4 m. NE. of Wexford.
Ardcbattan and Muckairn, par., Scotland, Lorn dist., Argyllshire.
Ardclach, par. and ham., Scotl., Nairnshire, 5½ m. SW. of Dunphail.
Ardclinis, par., Irel., co. Antrim, 4 m. NW. of Glenarm.
Ardcolm, par., Ireland, co. and 3 m. NE. of Wexford
Ardcroney, par., Ireland, co. Tipperary, 4 m. S. of Borris o' Kane.
Arddleen, ry. stn., Wales, Montgomerysh., 6 m. N. of Welshpool.
Ardea, par., Ireland, Queen's Co., contains part of Mountmellick tn.
Ardebil, tn., Persia, prov. Azerbaijan, 130 m. E. of Tauris.
Ardèche, dep., SE. France. Area 2134 sq. m.
Ardèche, riv., France, in above dep., flows 45 m. to the Rhône.
Ardee, par. and tn., Ireland, co. Louth, 14 m. NW. of Drogheda.

Ardeer Works, ironworks and dynamite factory, Scotl., Ayrshire, 1 m. S. of Stevenston.
Ardekun, tn., Persia, prov. Irak Ajiml, 8 m. NW. Yezd.
Ardelan, dist., Persia, part of prov. Irak-Ajmi. Cap. Kermanshahan.
Ardelister, isl. grp., Scotland, Kildalton par., Argyllshire.
Ardelve, vil., Scotland, Lochalsh par., Ross-shire.
Arden, vil., Ontario, Frontenac co., on Clear Lake Creek.
Arden, part of Temple Gratton par., S. Warwickshire.
Arden, Mount, S. Australia, co. Newcastle, in Flinders range.
Ardenadam, vil., Scotl., Argyllshire, on Holy Loch, near Dunoon.
Ardennes, frontier dep., N. France. Area 2020 sq. m.
Ardennes, Forest of, dist., in S. Belgium and N. France.
Ardenno, vil., Italy, prov. and 11 m. W. of Sondrio.
Ardentes, vil., Fr., dep. Indre, 8 m. SE. of Châteauroux.
Ardeonaig, ham., Scotland, Perthshire, par. and 7 m. NE. of Killin.
Ardersier, coast par., Scotland, co. and 10½ m. NE. of Inverness.
Ardesio, vil., Italy, prov. Bergamo, 4 m. NW. of Clusone.
Ardessie, ham. and stream, Scotl., Ross-shire, 8 m. from Ullapool.
Ardestan, tn., Persia, prov. Irak-Ajmi.
Ardfern, ham., Scotland, Jura I., Argyllshire, near Port Askaig.
Ardfield, par., Ireland, co. Cork, 4 m. SE. of Clonakilty.
Ardfinnan, par. and vil., Ireland, co. Tipperary, 5 m. from Caher.
Ardfry, penin., Ireland, co. Galway, 3 m. S. of Oranmore.
Ardgarten, penin., Argyllshire, between Glencroe and Loch Long.
Ardgay, vil., Scotland, Ross-shire, 13 m. NW. of Tain.
Ardglass, tn., Irel., co. Down, on A. Bay, 16 m. SE. of Downpatrick.
Ardgour, dist., Scotland, Argyllshire, 10 m. SW. Fort William.
Ardgroom, harb. and vil., Irel., at boundary of cos. Cork and Kerry.
Ardila, riv., Spain, flowing 83 m. to the Guadiana in Portugal.
Ardingly, par., Engl., E. Sussex, 3 m. NE. of Cuckfield.
Ardjuno, mtn., Java, E. Indies. Alt. 10,955 ft.
Ardkeen, par. and vil., Irel., co. Down, 4 m. N. Portaferry.
Ardle, riv., Perthsh., unites with the Shee to form R. Ericht.
Ardleigh, par., England, Essex, 4½ m. NE. of Colchester.
Ardler, ry. stn., Scotland, Forfarshire, 2½ m. NE. of Coupar-Angus.
Ardlui, landing-place, at N. end Loch Lomond, Scotland.
Ardmayle, par., Irel., co. Tipperary, 3½ m. NW. of Cashel.
Ardmeanach or Black Isle, dist., between Cromarty and Moray Firths.
Ardmichael, rocky prom., Scotl., on W. side S. Uist, Outer Hebrides.
Ardminish Bay, Scotland, Argyllshire, on E. side of Gigha Island.
Ardmore, headland, Scotland, Argyllshire, on E. side of Islay I.
Ardmore, head and, Scotland, Argyllshire, in N. of Mull.
Ardmore, wooded prom., Scotl., Firth of Clyde, 3 m. SE. Helensb'gh.
Ardmore, headland, Scotland, Vaternish dist., W. side of Skye I.
Ardmore, harb., Ross and Cromarty, at head of Dornoch Firth.
Ardmore, par. and vil., Irel., co. Waterford, 7 m. ENE. of Youghal
Ardmore, ry. stn., Ireland, co. Londonderry, 3 m. S. of Limavady.
Ardmucknish Bay, Scotland, Argyllshire, at mouth of Loch Etive.
Ardnacross Bay, Scotland, Argyllshire, 6 m. NE. of Campbeltown.
Ardnageehy, par., Irel., co. Cork, 5 m. SW. Rathcormack.
Ardnamurchan, par. and ham., Scotl., Argyllshire and Inverness-sh.
Ardnamurchan Point, most westerly point of the mainland of Scotl.
Ardnave, headland, Scotland, Argyllshire, on W. side of Islay.
Ardneil Bank, sea-cliff, Ayrshire, 6 m. NW. Ardrossan. Alt. 300 ft.
Ardnurcher or Horseleap, par., Ireland, cos. Westmeath and King's.
Ardoch, par. and vil., Scotland, Perthshire, 7½ m. S. of Crieff.
Ardoch, riv., Scotl., Perthshire, flows 7 m. to the Teith nr. Doune.
Ardoch, vil., Ontario, co. Frontenac, 70 m. from Kingston.
Ardoise Hill, vil., Nova Scotia, co. Hants, 35 m. from Halifax.
Ardon, vil., Switzerland, canton Valais, dist. Conthey.
Ardonald, place with lime works, Scotl., Cairnie par., Aberdeensh.
Ardore, tn., Italy, dist. and 14 m. SW. of Gerace.
Ardoye, vil., Belgium, W. Flanders, 4 m. NE. Roulers.
Ardoyne Hill, Scotland, Aberdeenshire, Oyne par. Alt. 600 ft.
Ardoyne, par., Irel., cos. Wicklow and Carlow, 2½ m. SE. of Tullow.
Ardpatrick, ham., Argyllsh., at entrance to W. Loch Tarbert.
Ardpatrick, par. and vil., Irel., co. Limerick, 4 m. SE. Kilmallock.
Ardquin, par., Ireland, co. Down, 2 m. N. of Portaferry.
Ardrahan, par. and vil., Irel., co. and 16 m. SE. of Galway.
Ardres, ft. tn., France, Pas-de-Calais, 14 m. NW. St. Omer.
Ardrishaig, spt., Argyllshire, 2 m. SW. of Lochgilphead.
Ardross, ham., Scotl., Ross-shire, Rosskeen par., 5 m. N. of Alness.
Ardrossan, spt., Ayrsh., 32 m. SW. Glasgow.
Ardrossan, tn., S. Australia, 125 m. NW. of Adelaide.
Ards, creek and penin., co. Donegal, 17 m. NW. of Letterkenny.
Ardscalpsie Point, headland, Scotland, in W. of Bute Island.
Ardskull, anc. moat, Irel., co. Kildare, 3½ m. NE. of Athy.
Ardsley, tnship. and ry. stn., Yorkshire, 2¾ m. SE. Barnsley.
Ardsley, E. and W., 2 pars., Yorkshire, 3½ and 5 m. NW. Wakefield.
Ardsolius, vil., Ireland, co. and 3 m. SE. of Clare.
Ardstraw, par. and vil., Irel., co. Tyrone, on R. Derg.
Ardtalnaig, ham., Scotl., Perthshire, on L. Tay, 9½ m. NE. Killin.
Ardtoe, bay with pier, Argyllshire, on N. side of Ardnamurchan.
Ardtrea, par., co. Londonderry, contains part of Moneymore.
Ardtum, headland, Argyllshire, at mouth of L. Scriden. Alt. 130 ft.
Ardvare, sea-loch and harb., Scotl., Assynt par., Sutherlandshire.
Ardverikie, shooting-lodge, Scotl., Inverness-sh., on SE. of L. Laggan.
Ardvoirlich, bay, Scotland, on W. of Loch Lomond, 5 m. N. Tarbet.
Ardwall, islet, Scotland, on S. coast of Kirkcudbrightshire.
Ardwell, ham., Scotland, on SW. penin. of Wigtownshire.
Ardwick, tnship., England, Lancashire, a SE. suburb of Manchester.
Are, vil., Sweden, in Jemtland, W. of Oestersund.
Areas, tn., Brazil, prov. São Paulo, 108 m. NW. Rio de Janeiro.
Arebgir, tn., Asiatic Turkey, mutessariflik Mamuret-ul-Aziz.
Arecibo, dep. and tn., Porto Rico, West Indies.
Arecife, spt. tn., Lanzarote, Canary Islands.
Areias, vil., Portugal, in district of Santarem.
Arsias, tn., Brazil, in prov. São Paulo.
Areley, King's, par., England, Worcestershire, near Stourport.
Arsmark, par., Norway, in amt of Smaalenene.
Arena, vil., Italy, 13 m. SE. Monteleone di Calabria.
Arena-Po, tn., Italy, prov. Pavia, 19 m. ENE. of Voghera.
Arenas de San Pedro, tn., Spain, prov. and 35 m. SW. Avila.
Arenas de Vellez, vil., Spain, prov. and 14 m. NE. of Malaga.
Arenas Gordas, sandhills, Spain, along coast at mth. of Guadalquivir.
Arendal, spt. tn., Norway, 36 m. NE. of Christiansand.
Arendonck, vil., Belgium, prov. Antwerp, 6 m. E. Turnhout.
Arendsee, tn., Prussian Saxony, 12 m. NW. of Osterburg.
Arenig, ry. stn., Wales, Merioneth, 7 m. NW. of Bala.
Arenig-fawr, mtn., Wales, in Merionethshire. Alt. 2800 ft.
Arensburg, ft. tn., Russia, cap. of Oesel Island.
Arenys de Mar, spt. tn., Spain, 26 m. NE. of Barcelona.
Arenys de Munt, vil., Spain, a little N. of the foregoing.
Arenzano, spt. tn., Italy, 13 m. W. of Genoa.
Arequipa, a S. dep. of Peru. Area 22,786 sq. m.
Arequipa, tn., Peru, in above, 558 m. SE. of Lima.
Ares, spt. tn., Spain, prov. and 9 m. NE. Corunna.
Aresaan, isl., Russia, in Ladoga Lake, prov. St. Petersburg.
Arese, vil., Italy, prov. and 7 m. NW. of Milan.
Areupolis (Tsimova), spt., Greece, 20 m. NNW. C. Matapan.
Arevallo, tn., Spain, prov. and 32 m. N. Avila.
Arewa, one of the N. provs. of Sokoto I., E. Africa.
Arezzo, prov., Italy, in Tuscany. Area 1277 sq. m.
Arezzo, tn., Italy, Tuscany, 53 m. SE. of Florence.
Arfak, mtn., in NW. part of Dutch New Guinea. Alt. 9840 ft.
Arfeuilles, vil., France, Allier, 10 m. SE. Lapalisse.
Arga, riv., Spain, prov. Navarre, flows 60 m. to the Aragon.
Argamasilla de Alba, tn., Spain, 59 m. E. Ciudad-Real.
Argamasilla de Calatrava, tn., Spain, 21 m. SSW. Ciudad-Real.
Argamatchi, mkt. vil., Russia, gov. Orel, circle of Yelez.
Argana or Arghana Maden, tn., Armenia, 35 m. WNW. Diarbekir.
Arganda, tn., Spain, prov. and 16 m. SE. Madrid.
Argandab, riv., Afghanistan, affluent of the Helmand.
Argao, tn., Philippine Islands, on Zebu Island.
Argaum, tn., Akola dist., Berar, India.
Argavan, tn., Asiatic Turkey, in mutessariflik of Mamuret-ul-Aziz.
Argelès-sur-Mer tn., Fr. Pyrenées-Orient. 12 m. ESE. Perpignan.
Argenan, tn., Prussia, circle of Inowrazlow.
Argens, coast riv., S. France, dep. Var, falls into Gulf of Fréjus.
Argenta, vil., Italy, Emilia, 18 m. SE. Ferrara.
Argentan, tn., France, dep. Orne, 31 m. NNW. Alençon.
Argentaro or Argentario, mtn., Italy, forms penin. S. coast Tuscany.
Argentat, tn., France, dep. Corrèze, 20 m. SE. Tulle.
Argenteuil, tn., Fr., Seine-et-Oise, 13 m. NNE. Versailles.
Argentiera or Kimolos, isl., Greece, in the Arch. Area 16 sq. m.
Argentina. *See* **Argentine Republic**.
Argentina, small colony, Argentine Rep., prov. Santa Fé.
Argentine Republic, so. America. Area 1,077,000 sq.
Argenton-sur-Creuse, tn., France, Indre, 17 m. SW. Châteauroux.
Argenté-du-Plessis, vil., France, Ille-et-Vilaine, 6 m. SE. Vitré.
Argenvilliers, vil., France, Eure-et-Loir, 10 m. SE. Nogent-le-Rotrou.
Arghana-Maden. *See* **Argana**.
Arghandab, riv., Afghanistan. *See* **Argandab**.
Argo, isl., Nubia, R. Nile, between 3d cataract and New Dongola.
Argoed, ry. stn., Wales, on Sirhowy ry., Monmouthshire.
Argoed and Ystrad, tnship. and ry. stn., Wales, Cardiganshire.
Argolis and Corinth, nomarchy, Greece. Area 2024 sq. m.
Argonne, hilly region, France, dep. Meuse and Ardennes, on the Maas.
Argo Reef, Fiji, E. of Lakemba, in the E. group.
Argos, tn., Greece, Morea, 6 m. NNW. of Nauplia.
Argostoli, spt. tn., Greece, cap. of Cephalonia I.
Arguin, isl., off W. coast Africa, 25 m. SE. of Cape Blanco.
Argula, riv., Ireland, affluent of R. Nore, co. Kilkenny.
Argun, riv., Chinese Tartary, flows N. and joins the Shilka.
Argunski, vil., Siberia, Trans-Baikal ter., 124 m. E. of Nerchinsk.
Argyle, post vil., Nova Scotia, co. and 19 m. from Yarmouth.
Argyle, post vil., Ontario, co. Victoria, 67 m. from Toronto.
Argyle, or South River Lake, set., Nova Scotia, 36 m. from Hopewell.
Argyll, a W. co. of Scotland. Area 3213 sq. m.
Argyro-Kastro, tn., Turkey, 47 m. NW. of Yanina.
Arheiligen, vil., Germany, Hessen, 3 m. N. Darmstadt.
Ari, vil., Italy, dist. and 8 m. SE. of Chieti.
Ariakupam, fort and estuary, Fr. ter., in S. Arcot dist., Madras.
Ariankavu, vil., pass, and shrine, Travancore state, Madras.
Ariano del Veneto, tn., Italy, 25 m. ESE. of Rovigo.
Ariano di Puglia, tn., Italy, 17 m. E. of Benevento.
Ariapad, shrine, Travancore, Madras. Lat. 9° 17′ N., long. 76° 30′ E.
Arica, dep., Peru, prov. Tacna. Area 5400 sq. m.
Arica, maritime tn., Peru, 200 m. SSE. of Arequipa.
Aricari, riv., Venezuela, affluent of the Orinoco.
Ariccia, vil., Italy, prov. and 15 m. S. of Rome.
Arichat, spt. tn., Nova Scotia, on Cape Breton Island.
Arico, tn., Teneriffe, Canary Islands.
Arid, Cape, Western Australia. Lat. 34° S., long. 123° 12′ E.
Arid Island, New Zealand, off E. coast of Great Barrier Island.
Ariège, dep., S. France. Area 1889 sq. m. Cap. Foix.
Ariège, riv., France, flows 97 m. to the Garonne.
Arienzo, vil., Italy, Caserta, 18 m. NE. Naples.
Arigna, mineral dist., Irel., border of cos. Roscommon and Leitrim.
Arikkod, tn., Malabar dist., Madras.
Arima, tn., Trinidad, connected by rail with Port of Spain.
Arinos, riv., Brazil, unites with Juruena to form the Tapajos.
Ario, place, Mexico, state Michoacan, near the Jorullo.
Aripo, spt. tn., on NW. coast of Ceylon, 148 m. N. of Colombo.
Arisaig, vil., Nova Scotia, on Gulf of St. Lawrence.
Arisps, dep. and tn., Mexico, state Sonora, in the Sierra Madre.
Aristizable I., British Columbia, between lat. 52° and 53° N.
Arita, tn., Japan, Kiusiu I., prov. Hizen.
Aritz, riv., Scotland, Forfarshire, flows 8 m. N. to R. Dean.
Aritzo, vil., Sardinia, 23 m. WNW. of Lanusei.
Arizaba, ry. stn., Mexico, between Cumbre and Cordova.
Arizona, ter., United States. Area 113,020 sq. m.
Arizona City, former name of Yuma, *q.v.*
Arjesch, vil., Wallachia, Roumania, NW. of Bukarest.
Arjona, tn., Spain, prov. and 23 m. NNW. Jaen.
Arkaba, tnship., S. Australia, co. Hanson, 40 m. E. of L. Torrens.
Arkaig, loch, Scotland, Inverness-shire, 12 m. NW. Fort William.
Arkalgad, tn., Hassan dist., Mysore. Lat. 12° 46′ N., long. 76 6′ E.
Arkansas, riv., U.S., rises in Rocky Mtns., flows 2000 m. to Mississippi.
Arkansas, state, U.S. Area 53,850 sq. m.
Arkansas City, vil., Kansas, Cowley co., 14 m. S. Winfield.
Arkavati, riv., India, Madras, flows 120 m. to the Kavari.
Arkell, vil., Ontario, co. Wellington, 5 m. from Guelph.
Arkengarth Dale, par., Engl., Yorkshire, 2 m. NW. of Reeth.
Arkiko, spt., Erythrea, Red Sea littoral, opposite Massowah.
Arkle, mtn., Sutherlandshire, E. of L. Laxford. Alt. 2582 ft.
Arklow, spt. tn., Irel., co. Wicklow, 49 m. SE. of Dublin.
Arköe, rock, Sweden, in Baltic Sea, Ostergotlands län.
Arkonam, tn., India, N. Arcot dist., Madras.
Arksey, par., Engl., Yorkshire, 2 m. N. of Doncaster.
Arkwright, vil., Ontario, co. Bruce, 22 m. from Owen Sound.
Arkwright, Point, Queensland, in Wide Bay district.
Arl, Gross, vil., Austria, in Salzburg, 8 m. S. of Sanct Johann.
Arlan, tn., Russia, in the Kuban territory.
Arlanc, tn., France, Puy-de-Dôme, 9 m. S. Ambert.
Arlanza, riv., Spain, flows 60 m. to join the Arlanzon.
Arlanzon, riv., Spain, Old Castile, flowing 70 m. to the Pisuerga.
Arlberg, branch Rhætian Alps in W Tyrol, etc.
Arlecdon, par. and ry. stn., Cumberland, 5½ m. NE. Whitehaven.
Arles, city, France, dep Bouches-du-Rhône, on R. Rhône.
Arlescote, ham., England, Warwickshire, 4½ m. SE. of Kington.
Arlesey, par. and vil., Engl., Beds, 4 m. SE. of Shefford.
Arlesheim, mkt. vil., Switzerland, 5 m. S. of Basel.
Arless, vil., Ireland, Queen's Co., 7 m. N. of Carlow.
Arleuf, tn., France, Nièvre, 6 m. ESE. Château-Chinon.
Arley, par. and ry. stn., England, Warwicksh., 6 m. SW. Nuneaton.
Arley, ry. stn., England, Staffordshire, 4½ m. N. of Bewdley.
Arlington, vil., Illinois, Bureau co., 92 m. SW. of Chicago.
Arlington, vil. and tnshp., Massachusetts, Middlesex co.
Arlington, vil., Va., Alexandria co., opposite Washington City.
Arlington Heights, vil., Ms., Middlesex co., 8 m. NW. of Boston.
Arlon, tn., Belgium, 18 m. WNW. of Luxembourg.
Arluno, tn., Italy, prov. Milan, 12 m. SE. of Gallarate.
Armação, tn., Brazil, in island of Santa Catarina.
Armadale, tn., Scotl., Linlithgowsh., 2½ m. W. by S. of Bathgate.
Armadale, fishing vil., Scotl., Sutherlandsh., 23 m. W. of Thurso.
Armadale, post vil., Ontario, co. York, 17 m. from Toronto.
Armadale, suburb of Melbourne, Victoria, 4½ m. SE. of city.
Armagh, co., Ireland, prov. Ulster. Area 512 sq. m.
Armagh, city and co. tn. of above, 33 m. SW. of Belfast.
Armagh, tnship., Pennsylvania, Mifflin co.
Armagnac, former ter. in old prov. of Gascony, France.
Armagon, shoal and lighthouse, off coast of Nellore dist., Madras.
Armamar, tn., Portugal, dist. Vizeu, 6 m. E. of Lamego.
Armançon, riv., France, Côte-d'-Or, affl. of Yonne.
Armathwaite, vil., Engl., Cumberland, 10 m. N. of Penrith.
Armazi (Hermosika), vil., Asiatic Russia, in gov. of Tiflis.
Armboth Fells, hill range, England, in W. of co. Cumberland.
Armenia, mtnous. country, W. Asia, S. of the Caucasus.
Armentières, tn., France, dep. Nord, 11 m. NW. of Lille.
Armento, tn., Italy, dist. and 32 m. SE. of Potenza.
Armi, Capo dell', cape, S. Italy, in Strait of Messina.
Armiansk, vil., Russia, gov. Taurida, 80 m. ESE. Kherson.
Armidale, tn., N. S. W., co. Sandon, 260 m. N. Newcastle.
Armitage and Handsacre, par., Staffordshire, 5½ m. NW. Lichfield.
Armley, tnshp., England, Yorkshire, 1¾ m. W. of Leeds.
Armönisch, vil., Croatia, Hungary, district of Terregova.
Armoy, par. and vil., Ireland, co. Antrim, 9 m. NE. Ballymoney.
Armstrong, vil., Kansas, in Wyandotte co., near Kansas city.
Armstrong Coal Works, vil., Pennsylvania, Westmorland co.
Armstrongs, tnshp., Victoria, co. Borung, 159 m. NW. Melbourne.
Arna, riv., Berar, India, flows 64 m. to the Aran R.
Arnabost, ham., Scotland, in Coll I., Argyllshire.
Arnage ry. stn., Scotland, Aberdeenshire, 3½ m. NW. of Ellon.
Arnala I., Thana dist., Bombay, off mouth of Waitarna R.
Arnar Fiord, bay on NW. side of Iceland.
Arnas, vil., Sweden, Westernorrlands lan, 52 m. NE. Hernösand.
Arnand, ry. stn., Manitoba, on C. P. Ry., 48 m. S. of Winnipeg.
Arnay-le-Duc, tn., France, Côte-d'Or, 20 m. WNW. Beaune.
Arnbarrow, hill, Scotland, Fordoun par., Kincardineshire, 1060 ft.
Arncroach, vil., Scotland, Fifeshire, 2¾ m. NE. of Colinsburgh.
Arneburg, tn., Prussia, 45 m. NNE. Magdeburg.
Arnede, tn., Spain, 54 m. ESE. of Logroño.
Arnesbey, par., England, co. and 8 m. SE. of Leicester.
Arney, ham., Ireland, co. Fermanagh, 2 m. SE. of Florence Court.
Arneybog, mineral dist., Scotl., Cumbernauld par., Dumbartonsh.
Arngask, par., Scotl., cos. Perth, Fife, Kinross, contains Damhead.
Arnhall, ham., Scotl., Kincardinesh., 6½ m. W. by S. Laurencekirk.
Arnheim, tn., Netherlands, cap. Guelderland.
Arnhem, Caps, on E. coast of N. Territory, S. Australia.
Arnhem Bay, inlet, N. Territory, S. Australia.
Arnhem Land, dist., S. Australia, now called **N. Territory**.
Arniefoul, vil., Scotland, co. and 5½ m. SW. of Forfar.
Arnisdale, vil., Scotland, Inverness-sh., 13 m. S. of Glenelg.
Arnish, headland, Scotland, Lewis, at entrance to L. Stornoway.
Arnisort, ham., Scotland, on loch of same name, I. of Skye.
Arniston and Hunterfield, colliery dist., Scotland, Edinburghshire.
Arnloss Colliery and Balquhatson Row, vil., Stirlingsh., Slamannan par.
Arno, riv., Italy, flows 75 m. to the Mediterranean, below Pisa.
Arnold, par. and tn., Engl., co. and 5½ m. NE. Nottingham.
Arnold, tnship., England, Yorkshire, 7 m. E. of Beverley.
Arnold's Cove, fishing set., Newfoundland, on Long I.
Arnoldstein, vil., Austria, in Carinthia, 37 m. WNW. of Klagenfurt.
Arnott, vil., Ontario, Grey co., 12 m. from Owen Sound.
Arnott Point, New Zealand, in Westland co.
Arnprior, vil., Perthshire, Scotland, 2¼ m. W. of Kippen.
Arnprior, tn., Ontario, Renfrew co., 51 m. W. of Ottawa.
Arnsberg, city, Westphalia, 44 m. ESE. Munster.
Arnsids, vil., Westmorland, 4½ m. W. Burton-in-Kendal.
Arnstadt, tn., Germany, Schwarzburg-Sondershausen.
Arnstein, tn., Bavaria, dist. and 9 m. E. Karlstadt.
Arnswalde, tn., Prussia, 111 m. NE. Frankfurt-am-Oder.
Arntully, vil., Scotland, Perthshire, 1¾ m. NW. Stanley Junction.
Aroa, tn., Venezuela, on the Aroa, 30 m. from the G. of Triste.
Aroche, tn., Spain, prov. and 49 m. N. Huelva.
Arogi, vil., Abyssinia, near the fortress of Magdala.
Arogno, vil., Switz., canton Ticino, dist. Lugano.
Arok-Szallas, free tn., Hungary, 11 m. N. Jasz-Bereny.
Arolsen, tn., W. Germany, cap. of Waldeck, on the Aar.
Arona, tn., Italy, circle and 22 m. N. of Novara.
Arone, riv., Italy, prov. Rome, debouching N. of the Tiber.
Aroona Mine, South Australia, in co. Taunton.
Aroostook River, Me., falls into St. John's R., New Brunswick.
Aropaki, tnship., New Zealand, co. Whakatane.
Aorai (Hurd Saltai), isl., Gilbert Is., Pacific Ocean.
Aros, vil., Scotland, Mull I., 9 m. SE. of Tobermory.
Arosa, bay and isl., N. Spain, in prov. of Pontevedra.
Arowenua, ry. stn., New Zealand, in co. Geraldine.
Arpajon, tn., France, Seine-et-Oise, 10 m. WSW. Corbeil.
Arpajon or Le Pajon, vil., France, dep. Cantal, 2½ m. SSE. Aurillac.
Arpa-tchai, riv., Armenia, flows 80 m. to the R. Aras.
Arpino, tn., Italy, prov. Caserta, 6 m. SW. Sora.
Arpitza, place, Turkey, vilayet Yanina, on coast near Parga.
Arqua-Polesina, vil., Italy, 6 m. SW. of Rovigo
Arquata del Tronto, tn., Italy, 15 m. WSW. Ascoli Piceno.
Arque, tn., Bolivia, dep. Cochabamba, near sources of Rio Grande.
Arquennes, vil., Belgium, prov. Hainaut, 3 m. N. Seneffe.
Arqueras, silver-mining place, Chili, near Coquimbo.
Arques, tn., France, Pas-de-Calais, 2 m. SE. of St. Omer.
Arrah, sub-div., Shahabad dist., Bengal. Area 915 sq. m.
Arrah, tn. and ry. stn. in above.
Arrah Canal, Bengal, branch of Son Canal system, 74 m. long.
Arra Mtns., Irel., N. co. Tipperary. Alt. 1588 ft.
Arran, isl., Scotland, co. Bute, Firth of Clyde. Area 165 sq. m.
Arran, Cock of, hill, N. coast Arran I., Scotland. Alt. 1083 ft.
Arran Island, Ireland. *See* **Aran**.
Arranmore or North Arran, isl., Irel., W. co. Donegal, 4 m. by 3 m.
Arras, ft. tn. and cap. of Pas-de-Calais, France.
Arrash, riv., Algiers, from the Atlas Mtns. to the Bay of Algiers.
Arrayas, tn., Brazil, prov. Goyaz, 120 m. SE. Natividade.
Arrayolas, tn., Portugal, 11 m. NNW. Evora.
Arrecife, tn., Canary Islands, on Lanzarote.
Arrecifes, tn., Argentine Rep., 135 m. W. of Buenos-Ayres.
Arredondo, vil., Spain, prov. Santander, 7 m. W. Ramales.
Arrenti, mtn., Italy, prov. Siena. Famous marble quarries here.
Arrston, par. and vil., Isle of Wight, 2¾ m. SE. Newport.
Arriate, tn., Spain, prov. Malaga, 4 m. NE. Ronda.
Arrifes, tn., San Miguel I., Azores.
Arrington, par. and vil., Engl., Cambridgesh., 7 m. NE. Royston.
Arrochar, par. and vil., Scotl., Dumbartonsh., at head of L. Long.
Arröe, isl., Denmark, in the Baltic, S. of Funen.
Arröeskjöbing, vil., Denmark, in above island.
Arrojo, vil., Brazil, prov. São Pedro do Rio Grande.
Arros, riv., France, Hautes-Pyrénées and Gers, affl. of the Adour.
Arrou, vil., France, dep. Eure-et-Loir, 8 m. NW. Cloyes.
Arrouch, El, tn., Algeria, prov. and 33 m. from Constantine.
Arroux, river, France, Côte-d'Or, affl. of the Loire.
Arrow, par., Engl., Warwickshire, 1 m. SW. of Alcester.
Arrow, riv., Wales, Radnorshire, flows 25 m. to the Lugg.
Arrow, riv., England, Worcestershire, flows 11 m. S. to the Alne.
Arrow, lake and riv., Ireland, SE. of co. Sligo.
Arrowhenua, tnshp. and ry. stn., New Zealand, co. Geraldine.
Arrow Lake, Brit. Columbia, expansion of the Columbia R.
Arrow Lake, Ontario, on borders of Minnesota, U. S.
Arrowsmith, Mt., New Zealand, co. Ashburton.
Arrowsmith, Mt., Western Australia. Lat. 32° 8′, long. 118° 23′ E.
Arrowsmith Point, on E. coast of N. Territory, S. Australia.
Arrowsmith River, W. Australia, falls into Geelvink Channel.
Arrow Town, tn., New Zealand, Lake co., 172 m. NW. of Dunedin.
Arroyo del Puerco, tn., Spain, prov. and 12 m. W. of Caceres.
Arrozal, vil., Brazil, prov. Rio de Janeiro, dist. Pirahi.
Arsago, vil., Italy, prov. Milan, 4 m. NE. of Gallarate.
Arsaki, ry. stn., Russia, on the Moscow and Yaroslav line.
Arsamas, tn., Russia, 68 m. SSW. of Nijni-Novgorod.
Arsena, vol. mtn., Asiatic Russia, gov. Baku. Alt. 1148 ft.
Ars-en-Ré, tn., France, Charente-Infér., 21 m. WNW. La Rochelle.
Arsié, tn., Italy, prov. Belluno, 3½ m. SW. of Fonzaso.
Arsiero, tn., Italy, Venetia, 9 m. N. of Schio.
Arsinoë, one of the ancient names of **Medinet-el-Fayum**, *q.v.*
Ars-sur-Moselle, vil., Alsace-Lorraine, 6 m. SW. of Metz.
Arstad, bailiwick and vil., Sweden, in Hallands län.
Arsunda, vil., Sweden, 16 m. SW. of Gefleborg.
Arta, tn., in NW. of Majorca I., Spain.
Arta, ter., Greece, acquired from Turkey in 1882. Area 482 sq. m.
Arta, chief tn. in above, on R. Arta, which flows to the G. of Arta.
Artajona, tn., Spain, prov. Navarra, 12 m. NW. of Tafalla.
Artana, tn., Spain, 10 m. SW. of Castellon de la Plana.
Artegna, vil., Italy, prov. Udine, 2½ m. S. of Gemona.
Arteijo, vil., Spain, prov. and 6 m. SW. of Coruña.
Artemisa, vil., on I. of Cuba, W. Indies.
Artern, tn., Prussian Saxony, 34 m. W. of Merseburg.
Arth, riv., Wales, Cardiganshire, 8 m. to the Irish Sea.
Arthabaska, vil., Quebec, A. co., 108 m. E. of Montreal.
Arthabaskaville, vil., Quebec, 2½ m. from Arthabaska Station.
Arthington, tnshp., England, Yorkshire, 4 m. E. of Otley.
Arthon, vil., France, dep. Indre, 7 m. SW. of Ardentes.
Arthon, vil., France, Loire-Infér., 8 m. E. of Pornic.
Arthur, municipality, Manitoba, in Souris River co.
Arthur, vil., Ontario, co. Wellington, 72 m. from Toronto.
Arthur, tnshp., N. S. Wales, co. Georgiana, 100 m. W. of Sydney.
Arthur, Mount, New South Wales, co. Gordon.

Arthur, Great and Little, two islets, Scilly Is., England.
Arthur, Mount, New Zealand, in co. Buller.
Arthur, Mount, Tasmania, in co. Dorset.
Arthuret, with **Longtown**, par. Cumberland, 8 m. N. of Carlisle.
Arthur Lakes, Tasmania, co. Westmorland.
Arthur Port. *See* **Port Arthur.**
Arthur Range, mtns., Tasmania, cos. Arthur and Kent.
Arthur River, post stn., W. Australia. Lat. 33° 14′ S., long. 117° E.
Arthur River, Tasmania, co. Russell, flows to the sea.
Arthur's Ferry, Ireland, on R. Shannon, near Limerick.
Arthur's Pass, New Zealand, in the Southern Alps.
Arthur's Round Table, circle, Engl., Westmorland, 1½ m. S. Penrith.
Arthur's Seat, hill, 822 ft. high, overlooking Edinburgh, Scotland.
Arthur's Seat, hill, Victoria, near Dromana, co. Mornington.
Arthurstown, vil., Ireland, co. Wexford, 7 m. from Waterford.
Arthurton, tnshp., S. Australia, co. Daly.
Artibonite, riv., Haiti, flows 139 m. to Gonaïves Bay.
Artney, riv., Scotland, Perthshire, affluent of R. Ruchill.
Artois, old prov., France, now dep. Pas-de-Calais. Cap. Arras.
Artosh or **Artush**, tn., E. Turkestan, W. of Kasbgar.
Artotina, vil., Greece, in eparchy of Nanpaktus.
Artshadinskaya, vil., Russia, in Don Cossacks ter.
Artwin, tn., Russia, gov. of Kutais.
Aruba, isl., Dutch West Indies, below Curaçoa. Area 63 sq. m.
Arucas, tn., Palmas, Canary Islands.
Arudy, vil., France, Basses-Pyrenees, 11 m. SE. Oloron.
Aru Islands, group, in Indian Ocean, 80 m. SW. of Papua.
Arun, riv., Sussex, flows 37 m. to English Channel.
Arun and **Wey Canal**, England, connects rivs. Arun and Wey.
Arundel, tn., England, co. Sussex, 10 m. E. of Chichester.
Arundel, set., Quebec, co. Argenteuil, 28 m. from Grenville.
Arundel Mills, vil., Irel., co. Cork, 1½ m. SE. of Clonakilty.
Arundel Plain, South Australia. Lat. 28° 32′ S., long. 134° 30′ E.
Aruppakotai, tn., Madura dist., Madras, India.
Arure, vil., in the interior of Teneriffe, Canary Islands.
Aruwimi, riv., Central Africa, affluent of the Congo; also a station.
Aruwimi-Welle, prov., in the Congo State.
Arva or **Arvagh**, vil., Irel., co. Cavan, 9 m. SW. Crossdoney.
Arva, comitat, Hungary, traversed by R. Arva.
Arvant, ham. and ry. junc., France, Haute-Loire, com. Vergongbeon.
Arve, riv., France, flows 45 m. through Chamouni to the Rhône.
Arve River, Tasmania, co. Kent, flows N. to Huon R.
Arvert, vil., France, Charente-Infer., 2 m. from La Tremblade.
Arvi, tn., Wardha dist., Cent. Provs., India. Lat. 21 N., long. 78°16′ E.
Arvidsjaur, vil., Sweden, Norrbotten län, 89 WNW. Lulea.
Arvika, tn., Sweden, 37 m. NW. of Carlstad.
Arwal, produce depôt, Gaya dist., Bengal, 41 m. from Patna.
Aryd, vil., Sweden, in Blekinge län.
Arzano, vil., Italy, prov. and 5 m. N. Naples.
Arzay, vil., France, dep. Isére, 6 m. WNW. Côte-St. André.
Arzberg, vil., Bavaria, 3 m. ESE. Thiersheim.
Arzergrande, vil., Italy, in Venetia, 1 m. SE. Piave.
Arzer-Palanka, ft. tn., Bulgaria, on R. Danube, 16 m. S. Vidin.
Arzeu or **Arzew**, spt., Algeria, prov. and 22 m. NE. Oran.
Arzignano, tn., Italy, prov. and 9 m. W. Vicenza.
Arzila, spt. tn., Morocco, 25 m. SSW. of Tangiers.
Arzo, vil., Switzerland, Ticino, 12 m. S. of Lugano.
Arzua, vil., Spain, prov. Coruña, 25 m. E. Santiago.
Asah or **Assah Bay**, E. Africa, 40 m. NW. Bab-el-Mandeb.
Asaba, tn., Nigeria, W. Africa.
Asafpur, vil. and ry. stn., Budaun dist., NW. Provs., India.
Asahan, vil., Sumatra, on E. coast, cap. of a small principality.
Asaka, vil., Sweden, in Elfsborgs län.
Asama-yama, active vol., Japan, Hondo I., Shinano prov.
Asangaro, tn., Peru, dep. and 62 m. N. of Puno.
Asanja, tn., Servia, circle Semendria, dist. Josanitza.
Asansol, vil., Bardwan dist., Bengal. Lat. 23° 42′ N., long. 87° 1′ E.
Asarum, vil., Sweden, in Hallands län.
Asasuni, vil., Khulna dist., Bengal. Lat. 22° 33′ N., long. 89° 13′ E.
Asaua (Yasava), vil., in the W. group of the Fiji Islands.
Asawad, district, W. Africa, N. of Timbuctu.
Ashen or **Air**, country, Sabara. Cap. Agadez. Lat. 20° N., long. 7° E.
Ashnkovitza, dist. and riv. Servia, the latter falling into the Driua.
Ashy, par., England, Westmorland, 4 m. SE. of Appleby.
Ascaig, lake, Sutherlandshire, 12½ m. NW. Helmsdale.
Ascea, vil., Italy, 11 m. SW. of Vallo-della-Lucania.
Ascension Island, Atlantic Ocean, 828 m. NW. St. Heleua.
Asch, tn., Bohemia, 14 m. NW. of Eger.
Aschach, tn., Upper Austria, 5 m. NNW. of Efferding.
Aschaff, riv., Bavaria, affl. of Maine at Aschaffenburg.
Aschaffenburg, tn., Bavaria, on Maine, 20 m. SE. Frankfort.
Ascheberg, vil., Westphalia, 7 m. E. Lüdinghausen.
Aschersleben, tn., Prussia, 32 m. SSW. of Magdeburg.
Asciano, tn., Italy, prov. and 22 m. SE. of Siena.
Ascog, vil., bay, and lake, Bute I., Scotland, 1½ m. SE. Rothesay.
Ascoli-di-Satriano, tn., Italy, 25 m. S. Foggia.
Ascoli-Piceno, tn., Italy, in Marches, 60 m. S. Ancona.
Ascona, vil., Switzerland, cant. Ticino, dist. Locarno.
Ascope, tn., Peru, 25 m. E. of Malabrigo Bay.
Ascot, vil. and racecourse, England, Berks, 6 m. SW. Windsor.
Ascot, ry. stn., England, Oxfordsh., 4 m. SE. Chipping-Norton Junc.
Ascot, par. and vil., Victoria, co. Talbot, 13 m. N. Ballarat.
Ascot Corner, vil., Quebec, 10½ m. from Sherbrooke.
Ascot Vale, ry. stn., Victoria, suburb and 3¾ m. NW. Melbourne.
Ascq, vil., France, dep. Nord, 4 m. SW. Lannoy.
Ascrib Isles, group in Loch Snizort, Skye I., Scotland.
Ascutney Mountains, Vermont. Higbest point 3320 ft.
Ase, stn. of the Niger Company's Ter., W. Africa.
Ase Islands, Norway, in Trondhjem Fiord.
Asfordby, par. and ry. stn., Leicestersh., 3 m. W. Melton-Mowbray.
Asgarby, par., England, Lincolnshire, 3 m. E. of Sleaford.
Ash, par., England, co. Kent, 8 m. SE. of Dartford.
Ash, par. and vil., W. Surrey, 4 m. NE. Farnham.
Ash, ham., England, Devonshire, 2½ m. SW. Axminster.
Ash, stream, England, Herts, flows 8 m. SW. to R. Lea.
Ashanti, kingdom, W. Africa, on Gold Coast. Cap. Coomassie.
Ashbeacon Hill, co. Somerset, near Milborne Port. Alt. 655 ft.
Ashborne, par. and tn., Engl., 12 m. NW. of Derby.
Ashbourne, vil., Ireland, co. Meath, 8 m. E. Drumree ry. stn.
Ashburn, vil., Ontario, co. Ontario, 9 m. from Whitby.
Ashburn, riv., England, Sussex, flows 8 m. to English Channel.
Ashburnham, par., England, Sussex, 5 m. W. Battle.
Ashburnham, vil., Mass., Worcester co., 75 m. NW. Boston.
Ashburnham, vil., Ontario, in co. and opposite Peterborough tn.
Ashburton, par. and tn., Devon, 6½ m. SW. Newton Abbot.
Ashburton, tn., New Zealand, in A. co., 53 m. S. Christchurch.
Ashburton Forks, tnshp., New Zealand, co. Ashburton.
Ashburton Range, mtns. in N. Territory of South Australia.
Ashburton River, New Zealand, flows SE. to Canterbury Bight.
Ashburton River, W. Australia, N. dist., flows into Indian Ocean.
Ashbury, par. and vil., England, Berks, 5 m. NW. Lambourn.
Ashburys, ry. stn., England, Lancashire, 1½ m. SE. of Manchester.
Ashby, tnship., England, Lincolnshire, 7 m. NW. of Glanford.
Ashby, tnshp., Queensland, 60 m. N. of N. S. Wales frontier.
Ashby, castle, par. and ry. stn., Engl., co. and 7 m. E. Northampton.
Ashby-de-la-Zouch, mkt. tn., Engl., 16 m. NW. of Leicester.
Ashby-de-la Zonch Canal, 26 m. long, joins Coventry Canal.
Ashby St. Ledgers, par. Northamptonshire, 4 m. N. of Daventry.
Ashchurch, par., England, Gloucestersh., 2 m. E. Tewkesbury.
Ashcott, par. and ry. stn., Engl., Somerset, 5 m. SW. Glastonbury.
Ashcroft, tn., Brit. Columbia, 204 m. N. of New Westminster.
Ashdale, riv. and glen, in SE. of Arran I., Scotland.
Ashdod, set., Ontario, co. Renfrew, 16 m. from Arnprior.
Ashdon, par. and vil., Engl., Essex, 3½ m. NE. Saffron Walden.
Ashdown, vil., Ontario, co. Muskoka, 1½ m. from Rossean Landing.
Ashenyard or **Ashgrove**, lake, Scotl., Ayrshire, 4 m. NE. of Ardrossan.
Asheville, vil. and tnshp., N. C., cap. of Buncombe co.
Ashey, anc. manor and ry. stn., I. of Wight, 2½ m. SW. of Ryde.
Ashey or **Ashie**, lake, Scotland, Dores par., Inverness-sh., 2 m. by ½ m.
Ashfield, tn., N. S. Wales, co. Cumberland, 5 m. W. of Sydney.
Ashford, tnshp., Engl., Derbyshire, 2 m. NW. of Bakewell.
Ashford, par. and vil., Engl., Middlesex, 2 m. E. Staines.
Ashford, mkt. tn., Engl., Kent, 14 m. SW. Canterbury.
Ashford, tnshp., N. S. Wales, co. Arrawata, 389 m. N. of Sydney.
Ashfurlong, vil., England, Warwickshire, Sutton Goldfield par.
Ashgill, ham., England, Yorkshire, 2 m. SW. of Middleham.
Ashgreen, ry. stn., England, Surrey, 5 m. W. of Guildford.
Ashiestiel, seat, Yarrow, par. Selkirksh., on R. Tweed.
Ashikaga, vil., Japan, Hondo I., Shimotsuke prov.
Ashimori, tn., Japan, Hondo I., prov. Bichiu.
Ashiya, tn., Japan, Kiusiu I., prov. Cbikuzen.
Ashkirk, par. and vil., Scotland, 4½ m. S. of Selkirk.
Ashland, vil., Massachusetts, Middlesex co.
Ashland, vil., Ohio, cap. of Ashland co.
Ashland, borough, Pennsylvania, in Schuylkill co.
Ashland, vil., New Brunswick, co. Carleton, 5 m. from Hartland.
Ashland, vil., Wis., co. Ashland, 351 m. NNW. Milwaukee.
Ashley, tnship. and ry. stn., Engl., Cheshire, 2½ m. S. of Altrincham.
Ashley, par., Engl., Staffordsh., 5 m. NE. Market Drayton.
Ashley, tnship., N. S. Wales, co. Clarence, 330 m. NE. of Sydney.
Ashley, tnshp. and ry. stn., New Zealand, in co. of same name.
Ashley Hill, ry. stn., England, Gloucestersh., 3½ m. N. of Bristol.
Ashley River, New Zealaud, co. Ashley, flows E. to Pegasus Bay.
Ashley River, S. C., forms with Cooper River, Charleston Harbour.
Ashness, locality, England, Cumberland, 3 m. S. of Keswick.
Ash-next-Sandwich, par. and vil., Kent, 3 m. W. Sandwich.
Ashop, riv., England, Derbysh., flows 8 m. to the Derweut.
Ashover, par. and vil., Derbysh., 7 m. SW. Chesterfield.
Ashperton, par. and ry. stn., Engl., Herefordsh., 5 m. NW. Ledbury.
Ashreigney or **Ringsach**, par., Engl., Devon, 4 m. SW. of Chumleigh.
Ashta, tn., Satara dist., Bombay. Lat. 16° 57′ N., long. 74° 27′ E.
Ashtabula, riv., Ohio, Ashtabula co., falls into Lake Erie.
Ashtabula, vil. and tnshp., Ohio, in co. and on Astabula R.
Ashtagram, civil div., Mysore state, Madras. Area 4859 sq. m.
Ashtagram, *taluk*, Mysore dist. and state. Area 353 sq. m.
Ashtead, par. and ry. stn., England Surrey, 2 m. SW. of Epsom.
Ashti, tn., India, Wardha dist., Central Provs. Lat. 21° 12′ N.
Ashton, SW. part of Gourock tn., Renfrewsh., Scotland.
Ashton, **Long**, par., Somerset, 3 m. SW. Bristol.
Ashton-in-Makerfield, tn., Lancashire, 7 m. NW. Warrington.
Ashton Keynes, par., Wilts, 4 m. W. Cricklade.
Ashton-on-Mersey, par. and tnshp., Cheshire, 5 m. SW. Manchester.
Ashton-under-Lyne, bor., Lancashire, 5 m. E. Manchester.
Ashuapmonchonan, l. and r., Quebec, the latter 170 m. to L. St. John.
Ash Vale, ry. stn., England, Hants, 2½ m. NE. of Aldershot.
Ashwanipi Lake, Labrador, drains by Hamilton R. to Atlantic.
Ashwater, par. and vil., Devonshire, 6 m. SE. Holsworthy.
Ashwell, par. aud vil., Herts, 4½ m. NE. Baldock.
Asia, largest div. of Globe. Area 17,245,000 sq. m.
Asiago, tn., Italy, prov. and 22 m. N. Vicenza.
Asia Minor, the W. peninsula of Asia, belonging to Turkey.
Asientos de Ibarra, tn., Mexico, Aguas Calientes. Silver-mines.
Asigara, dist. and tn., Japan, in island of Nippon.
Asigliano, tn., Italy, Novara, 6 m. from Vercelli.
Asinara, small isl., off NW. coast of Sardiuia.
Asir, district, in mtns. of Hejaz, N. Yemen, Arabia.
Asirgarh, fortress, Nimar dist., Central Provs., India.
Aslwan, tn., Unao dist., Oudh. Lat. 26° 49′ N., long. 80° 30′ E.
Aska, estate, Ganjam dist., Madras. Area 160 sq. m.
Aska, tn., Ganjam dist., Madras Pres., India.
Askahad, tn. and ry. stn., on Transcaspian ry.
Askahujöe, isl., Norway, W. coast, in Forde Fjord.
Askaig, Port, spt., Islay I., Argyllshire, 10 m. NE. of Bowmore.
Askeaton, tn., Ireland, co. and 15 m. WSW. Limerick by road.
Asker-Mokrem, tn., Persia, in prov. of Khuzistan.
Askern, tnshp. and vil., England, Yorkshire, 6½ m. N. Doncaster.
Askersund, tn., Sweden, Örebro län, on L. Wetter.
Askim, vil., Sweden, Göteborg-Bohus län.
Askham, par. and tnshp., Westmorland, 5 m. S. Penrith.
Askham, ry. stn., England, Lancashire, 6 m. N. Barrow.
Askill, place with agric. school, Irel., Leitrim. P. O. Ballyshannon.
Asköe, isl., Denmark, in Great Belt, N. of Laaland.
Asköe, isl., Norway, separated from Bergen by a strait.
Askrigg, tnshp., Engl., Yorkshire, 10½ m. W. Leyburn.
Askum, vil., Sweden, 50 m. NNE. of Goteborg.
Aslockton, tnshp., England, Notts, 3 m. E. of Bingham.
Asmalsö, isl., Norway, Skager Rack, entrance to G. of Christiania.
Asmara, pass, E. Africa, from Massowah to Abyssinian highlands.
Asmild, lake, Denmark, Viborg amt. Asmilder-Kloster here.
Asminderöd, vil., Denmark, Seeland, 15 m. SW. Helsingor.
Asnaes, penin., Denmark, in W. of Seeland.
Asnen, lake, Sweden, Kronobergs län. Area 460 sq. m.
Asnières-sur-Seine, vil., France, 4 m. SW. St. Denis.
Asola, tn., Italy, 26 m. WNW. Mantua.
Asolo, tn., Italy, 18 m. NW. Treviso.
Asopo (now **Buriendi**), riv., Greece, flows 24 m. to Eubœa Chan.
Asov, Russia. *See* **Azov.**
Aspang, vil., Lower Austria, 50 m. S. Vienna.
Asparagus Island, pyramidal rock, SW. coast Cornwall.
Aspas, place, with p. o., Sweden, in Jemtlands län.
Aspatria and Brayton, par., Cumberland, 7½ m. NE. Maryport.
Aspe, tn., Spain, prov. and 22 m. W. Alicante.
Aspe, valley, France, dep. Basses-Pyrénées, 27 m. long.
Aspehoda, vil., Sweden, Kopparbergs lan, SW. of Faluu.
Asperg, vil., Würtemberg, 2½ m. NW. Ludwigsburg.
Aspern, Gross, vil., Austria, 6 m. E. Vienna. Site of battle 1809.
Asphaltites, Lake. *See* **Dead Sea.**
Asphodel, tn., Ontario, co. Peterborough, 3 m. from Hastings.
Aspinwall or **Colon**, spt., Colombia, on Pacific coast of Panama.
Aspiring, Mt., New Zealand, co. Vincent, peak of the Haast Range.
Asplangen Lake, Sweden, traversed by Gota Canal.
Aspley Guise, par., Bedfordshire, 2 m. N. Woburn.
Aspöe, isl., Russia, gov. Viborg, in Finland.
Aspöe, isl., Norway, in Sondre-Trondhjems län.
Aspöe, isl., Sweden, in Lake Malar.
Aspotogan Harb., spt., Nova Scotia, 50 m. W. Halifax.
Aspra, vil., Italy, Umbria, 17 m. SW. Rieti.
Aspres, mtn. chain, S. France, running N. from Pyrenees.
Aspromonte, mtns., Italy, forming S. part of the Apennines.
Aspro Potamo, largest riv., Greece, flows 100 m. to the Ionian Sea.
Aspull, tnshp., England, Lancashire, 3 m. NE. Wigan.
Aspy Bay, Cape Breton I., Nova Scotia, Victoria co.
Assah. *See* **Asah.**
Assal, salt lake, E. Africa, 570 ft. below sea-level; 11° 40′ N.
Assam, prov., NE. Bengal, India. Area 46,341 sq. m.
Assanpink Creek, New Jersey, falls into the Delaware R.
Assaso, tn., Abyssinia, in neighbourhood of Gondar.
Assateague, isl., Virginia, in bay of same name.
Assaye, vil., India, Nizam's Dominions. Lat. 20° 15′ N.
Assegal Bush, place, Cape Colony, in Humansdorp div.
Asseln, vil., Prussia, circle and 6 m. E. Dortmund.
Assen, tn., Netherlands, 18 m. S. of Groningen.
Assendelft, vil., N. Holland, 8 m. NW. Amsterdam.
Assenede, vil., Belgium, E. Flanders, 9 m. ENE. Eecloo.
Assens, spt., Denmark, Fünen I., 24 m. WSW. Odense.
Assenza, steamboat stn., Italy, on the Lago di Garda.
Assi, riv., Italy, prov. Reggio, falls into the Ionian Sea.
Assia Hills, India, in Cuttack district, Bengal.
Assini, French set., on Ivory Coast, W. Africa, on R. Assini.
Assiniboia, prov. dist., NW. Territories, Canada. Area 95,000 sq. m.
Assiniboine, Port, Alberta, Canada. Lat. 54° 27′ N., long. 115° 7′ W.
Assiniboine, riv., NW. Territories, flows 600 m. to the Red River.
Assisi, tn., Italy, Umbria, 10 m. ESE. Perugia.
Assmannshausen, vil., Prussia, circle of Rheingau.
Asso, vil., Italy, in Lombardy, 15 m. W. Lecco.
Asso or **Assos**, spt. vil., Greece, on W. Cephalonia I.
Assofudah, tn., Fulah country, W. Africa. 10° 25′ N., 2° 35′ E.
Assu or **Villa Nova da Princeza**, tn., Brazil, prov. Rio Grande del Norte.
Assuan, tn., Upper Egypt, on R. Nile, 545 m. S. of Cairo.
Assuay, dep. Ecuador, E. Andes. Area 259,000 sq. m.
Assynt, dist., Scotland, Sutherlandshire. Contains Loch Assynt.
Asta, vil. and lake, Scotland, Shetland, 6½ m. E. of Lerwick.
Asta, Cima d', mtn., Tyrol, in the Dolomite Alps. Alt. 9328 ft.
Astaffort, vil., France, Lot-et-Garonne, 12 m. SSE. of Agen.
Astakos, spt. tn., Greece, Ætolia and Acarnania, on Ionian Sea.
Astarah, vil., Russia, gov. Baku, 22 m. S. of Lenkoran.
Asthury, par. and vil., Engl., Cheshire, near Congleton.
Astee or **Asdee**, vil., Ireland, co. Kerry, 9 m. N. of Listowel.
Astenberg, mtn., Prussia, in Westphalia. Alt. 2788 ft.
Astl, tn., Italy, in Piedmont, 20 m. W. of Alessandria.
Astley, tnshp. and ry. stn., Lancashire, 8½ m. W. Manchester.
Astley Bridge, vil., England, Lancashire, 3 m. N. of Bolton.
Aston, tnshp., Wales, Flintshire, 5 m. NE. of Mold.
Aston, par. and ry. stn., England, partly in borough of Birmingham.
Aston, vil., Quebec, Nicolet co., 18 m. NW. of Athabasca.
Aston with Aughton, par. and tnshp., Yorksh., 5 m. E. of Rotherham.
Aston Cantlow, par., Warwicksh., 5½ m. NW. Stratford.
Aston Clinton, par. and tnshp., Bucks, 3½ m. SE. Aylesbury.
Aston Cross, England, suburb of Birmingham.
Aston Manor, parl. bor., Warwickshire, on N. side of Birmingham.
Aston-upon-Trent, par., England, Derbyshire, 6 m. SE. of Derby.
Astorga, tn., Spain, prov. and 37 m. WSW. of Leon.
Astoria, vil. and port of entry, Oregon, cap. of Clatsop co.
Astrahad, city, Persia, cap. of prov. of same name.
Astrahad, prov., Persia, on Caspian Sea. Area 5791 sq. m.
Astrakhan, gov., Rus., on Caspian Sea. Area 91,323 sq. m.
Astrakhan, city, Russia, cap. of above gov., on R. Volga.
Astrolabe, Mount, British New Guinea, 3543 ft. above sea-level.
Astrolabe Bay, on coast of German New Guinea.
Astrolabe Reefs, Fiji, off end of Kandavu I.
Astropalia, isl. in Ægean Sea, 22 m. SW. Kos.
Astudillo, tn., Spain, 18 m. NE. of Palencia.
Asturias, old prov., Spain, now Oviedo, on Bay of Biscay.
Astwood Bank, vil. and ry. stn., Worcestersh., 3 m. S. of Redditch.
Asu, riv., Soudan, an E. arm of the Shari.
Asuke, tn., Japan, Mikawa prov., Hondo I.
Asuncion, city and cap. of Paraguay, on R. Paraguay.
Asuncion, tn., Venezuela, on Margarita I.
Asuncion (Assonsong), isl., in Marianne Islands, Micronesia.
Asur (Yasova), volcano, Aipere I., New Hebrides. Alt. 656 ft.
Asvyg, bay, Denmark, Jutland, opposite Endelave I.
Asylängen Lake, Sweden, in neighbourhood of L. Wetter.
Aszod, vil., Hungary, co. and 26 m. NE. of Pesth.
Atahapo, riv., Venezuela, flows 140 m. to the Orinoco.
Atacama, prov., Chili. Area 39,575 sq. m.
Atacama, prov., Bolivia. Area 19,690 sq. m.
Atacama, volcano, in the Andes of Bolivia. Alt. 18,040 ft.
Atacames, spt. tn., Ecuador, 15 m. WSW. of Esmeraldas.
Atacazo, mtn., Ecuador, near the Equator. Alt. 15,416 ft.
Atad, Nagy, vil., Croatia, 24 m. SW. of Kaposvar.
Atajo, Sierra de, mtns., Chili, in the Cordilleras, 10,000 ft. high.
Ataki, tn., Russia, in Bessarabia, on the Dniester.
Atalaia, tn., Brazil, prov. and 12 m. SE. of Alagoas.
Atalanti or **Talanti**, tn., Greece, cap. of eparchy of Lokris.
Atalaya, tn., Brazil, in prov. of Pernambuco.
Atamisqui, tn., Argentine Rep., prov. Santiago del Estero.
Atani, tn., Nigeria, 18 m. S. Asaba.
Atany, vil., Hungary, co. and 4 m. NE. of Heves.
Atapawa Island, New Zealand, off W. coast of co. Sounds.
Atar, oasis in Western Sahara, Africa, about lat. 21° N.
Ataragalla, vil., Ceylon, in the Central Province.
Atarfe, vil., Spain, prov. Granada, 3 m. NE. of Santafé.
Atasarai or **Islampur**, trading vil., Patna dist., Bengal. Lat. 25° 9′ N.
Atatlauca, place, Mexico, state Oajaca, dep. Tentillan.
Ataucanar, tn., Ecuador, dep. Assuay.
Ataun, vil., Spain, 18 m. SW. of Tolosa.
Athara, riv., NE. Africa, enters the Nile at Ed Damer.
Atchafalaya Bayon, Louisiana, outlet of Red R. and Mississippi.
Atchak, isl., in Andreanov group, Aleutian Islands.
Atchinsk, tn., Siberia, 75 m. W. of Krasnoiarsk, on the Khulim.
Atchinsk, tn., Siberia, in gov. of Yenisseisk.
Atchison, city, Kansas, cap. of A. co., on the Missouri R.
Atchuk or **Atchuyev**, isl. and fort, Russia, in Sea of Azov.
Ateamurl, tnshp., New Zealand, co. E. Taupo, on Waikato R.
Ateca, tn., Spain, 66 m. SW. of Saragossa.
Ategash (Ateshgah), vil., Russia, gov. Baku. Has burning springs.
Ateleta, vil., Italy, circle and 23 m. SE. of Solmona.
Atella, tn., Italy, circle and 11 m. S. of Melfi.
Atemar, vil., Russia, gov. Penza, 9 m. E. of Saransk.
Atena, vil., Italy, prov. and 45 m. SE. of Salerno.
Aterno, riv., Italy, Aquila, debouches in Adriatic as the Pescara.
Atessa, tn., Italy, circle and 17 m. W. of Vasto.
Atfih, tn., Lower Egypt, on R. Nile, 45 m. S. of Cairo.
Ath, tn., Belgium, prov. Hainaut, 15 m. NNW. of Mons.
Athahasca, prov. dist., NW. Territories, Canada. Area 122,000 sq. m.
Athahasca L., NW. Ter., discharg. by Slave R. and L. to Mackenzie R.
Athahasca Landing, Alberta, Canada, on Athabasca R.
Athahasca Pass, British Colombia, in lat. 52° 25′ N., long. 114° W.
Athahasca River, NW. Ter., flows 1000 m. from Rocky Mtns. to A. Lake.
Athassel and **Relickmurry**, par., Ireland, Tipperary, 4 m. W. Cashel.
Athboy, par. and tn., Ireland, co. Meath, on R. A., 7 m. NW. Trim.
Athea or **Attea**, vil., Ireland, co. Limerick, 7 m. N. Abbeyfeale.
Athelney, place with ry. stn., Engl., Somerset, 5 m. W. Langport.
Athelstaneford, par. and vil., Scotland, 3½ m. N. Haddington.
Athenry, tn., Ireland, co. and 12 m. E. Galway.
Athens, cap. city, Greece, 4 m. NE. of G. of Ægina.
Athens, city, Georgia, in Clarke co., seat of a university.
Athens, vil. and tnshp., N. York, Greene co., on Hudson R.
Athens, vil. and tnshp., Ohio, cap. of Athens co., on Hocking R.
Athens, bor. and tnshp., Pa., Bradford co., on Susquehanna R.
Athens, vil., Tennessee, cap. of M'Minn co.
Atherington, par. and vil., Devon, 7 m. SE. of Barnstaple.
Atherstone, par. and tn., Warwicksh., 8 m. SE. Tamworth.
Atherton, tnshp. and tn., Engl., 15 m. NW. Manchester.
Athgarh, trib. state, Orissa, Bengal. Area 168 sq. m.
Athgarh, vil., in above state, Bengal. Residence of the Rajah.
Athi, riv., Brit. E. Africa, trib. of Sabaki R.
Athis, vil., France, dep. Orne, 18 m. NNE. Domfront.
Athlacca, par. and ham., Ireland, co. Limerick, 2½ m. N. of Bruree.
Athleague, vil., Ireland, co. and 6 m. from Roscommon.
Athlone, mkt. tn., cos. Roscommon and Westmeath, on Shannon.
Athlone, vil., Ontario, Simcoe co., 18 m. SW. of Bradford.
Athlumney, par. and vil., Ireland, co. Meath, near Navan.
Athmallik, trib. state, Orissa, Bengal. Area 730 sq. m.
Athneasy, par., Irel., co. Limerick, 3 m. NE. Kilmallock.
Athnl, sub.-div., Belgaum dist., Bombay. Area 787 sq. m.
Athnl, chief tn. in above sub-div. Lat. 16° 44′ N., long. 75° 6′ E.
Athol, tnshp. and ry. stn., New Zealand, co. Southland.
Athol, vil. and tnshp., Mass., Worcester co., on Miller's R.
Athol, vil., Ontario, Glengarry co., 26 m. NW. of Lancaster.
Athole, dist., N. Perthshire, Scotland. Area 450 sq. m.
Athos, Mount, or **Monte Santo**, Roumelia, Turkey, on S. cst., 6778 ft.
Athouguia da Baleia, tn., Portugal, dist. Leiria.
Athuac, vil., Peru, in dep. Junin.
Athur, a summit of the Dunkerrin Mtns., co. Kerry. Alt. 2186 ft.
Athut, riv., Bassein dist., Lower Burma, falls into the Kyun-kabo.
Athy, mkt. tn., Ireland, co. Kildare, on R. Barrow.
Atia, sub-div., Maimansingh dist., Bengal. Area 1061 sq. m.
Atibaia, tn., Brazil, prov. São Paulo, 110 m. NNE. of Santos.
Atienza, tn., Spain, Guadalajara, 18 m. NW. of Siguenza.
Atina, tn., Italy, circle and 13 m. SE. of Sora.

Atius, vil., Asia Minor, sandsbak Laristan, on Black Sea.
Atitlan, lake, tn. and vol., in rep. and 80 m. NW. of Guatemala.
Atiu (Katutia), isl., Hervey group, Pacific Ocean.
Atjeh, Sumatra. *See* **Acheen.**
Atka, isl., Aleutian Islands. Contains Korovinsk volcano.
Atkarsk, tn., Russia, gov. and 57 m. WNW. of Saratov.
Atkis, tn. Japan, Yeso Isl., on a small bay, with Kimoro harbour.
Atkul, lake, Russia, in gov. of Orenburg.
Atlanta, city, Georgia, cap. of state.
Atlanta, vil., Idaho, in Alturas co. Has gold-mines
Atlanta, vil. and tnship., Illinois, in Logan co.
Atlantic, vil. and tnship., Iowa, cap. of Cass co.
Atlantic, vil., Massachusetts, Norfolk co., on Boston Harbour.
Atlantic, seaside resort, Mass., Suffolk co., 5 m. E. of Boston.
Atlantic City, watering-place, New Jersey, 60 m. SE. of Philadelphia.
Atlantic City, vil., Virginia, Norfolk co., on Tanner's Creek.
Atlantic Ocean, embraces about ¼th of the sea surface of the globe. Area 34,000,000 sq. m.; mean depth 2010 fathoms.
Atlantika, Mt., in Adamawa, W. Soudan, Africa.
Atlas, lofty chain of mtns., N. Africa, through Morocco and Algeria.
Atlas, vil. and tnship., Illinois, in Pike co.
Atlixco, tn., Mexico, prov. and 22 m. SW. of Puebla.
Atmakur, *taluk*, Nellore dist., Madras. Area 638 sq. m.
Atmakur, tn., Nellore dist., Madras.
Atna River, Alaska, falls into the sea, in lat. 60° 20′ N.
Atner, tn., Betul dist., Central Provs., India.
Atotonico el Chico, mining vil., Mexico, NW. of Pachuca.
Atotonico el Grande, vil., Mexico, in state of Jaliseo.
Atpadi or Athpadi, tn., state of Aundh, Bombay.
Atral River, Bengal, flows 250 m. to the Ganges.
Atrani, spt. vil., Italy, 10 m. W. of Salerno.
Atrato, riv., Colombia, flows N. 200 m. to Gulf of Darien.
Atrauli, sub-div., Aligarh dist., NW. Provs., India. Ar. 354 sq. m.
Atrauli, tn., Aligarh dist., NW. Provs. Lat. 28° 2′ N., long. 78° 20′ E.
Atrek, riv., N. frontier of Persia, flows 250 m. to Caspian Sea.
Atri, city, Italy, 18 m. SE. of Teramo.
Atri, vil., Gaya dist., Bengal. Lat. 24° 55′ N., long. 75° 18′ E.
Atrib, vil., Lower Egypt, near Benha-el-Assal.
Atrio del Cavallo, limit of vegetation, on Vesuvius, 2478 ft. above sea.
Atripalda, tn., Italy, circle and 2 m. E. Avellino.
Atsuta, tn., Japan, Hondo I., prov. Owari, on G. of Ise.
Attack Island, New Guinea, near mouth of Fly River.
Attadale, ry. stn., Scotland, Ross shire, 5 m. NE. of Strome Ferry.
Attaf, Les, vil., Algeria, 107 m. by rail WSW. of Algiers.
Attalens, vil., Switzerland, in canton Friburg.
Attaquaskloof, vil., Namaqualand, S. Africa, Oudtshoorn div.
Attarau River, Lower Burma, Amherst dist., affluent of Salwin
Attari, vil. and ry. stn., Amritsar dist., Punjab, India.
Attenborough, par. and vil., England, 5 m. SW. of Nottingham.
Attendorn, tn., Westphalia, 7 m. NNE. of Olpe.
Attenhoven, vil., Belgium, Liége, near Landen.
Attercliffe with Durnall, tnship., Yorkshire, suburb of Sheffield.
Attersee or Kammersee, lake, Austria, 40 m. SW. of Linz.
Attert, vil., Belgium, Luxembourg, 5 m. N. Arlon.
Attery, riv., Engl., Cornwall, flows 12 m. to R. Tamar.
Attica, city, Indiana, Fountain co., on Wabash R.
Attica, vil. and tnship., New York, in Wyoming co.
Attica and Bœotia, nomarchy, Greece. Cap. Athens.
Attigada, estate, Ganjam dist., Madras. Area 149 sq. m.
Attikuppa, *taluk*, Hassan dist., Mysore, India. Area 371 sq. m.
Attikuppa, vil., Mysore, Madras, in above. Lat. 12° 41′ N.
Attili, tn., Godavari dist., Madras. Lat. 16° 41′ N., long. 81° 38′ E.
Attimis, vil., Italy, prov. Udine, 5 m. NE. of Cividale.
Attiswyl, vil., Switzerland, canton Bern, dist. Wangen.
Attleborough, par. and tn., Norfolk, 16 m. SW. Norwich.
Attleborough, vil. and tnship., Massachusetts, in Bristol co.
Attlebridge, par. and ry stn., England, Norfolk, 8 m. NW. Norwich.
Attmar, vil., Sweden, W. Norrland, 12 m. SW. of Sundsvall.
Attock, *tahsil*, Rawal Pindi dist., Punjab. Area 568 sq. m.
Attock, ft. tn., Rawal Pindi, Punjab, 40 m. ESE. Peshawar.
Attoo, isl., Aleutian Islands, Alaska.
Attuai, isl., Sandwich Is., NW. of Oahu. Area 548 sq. m.
Attunga, tnship., N. S. Wales, Inglis co., 210 m. N. of Sydney
Attymass, par., Ireland, co. Mayo, 5 m. N. of Foxford.
Atulugama, vil., Ceylon, in Western Province.
Atuucaur, place, Ecuador, in Province of Quito.
Atur, *taluk*, Salem dist., Madras. Area 767 sq. m.
Atur, chief tn. in above. Lat. 11° 36′ N., long. 78° 39′ E.
Atur, tn., Tinnevelli dist., Madras. Lat. 8° 37′ N., long. 78° 6′ E.
Atur, tn., Madura dist., Madras. Lat. 10° 16′ N., long. 77° 53′ E.
Aturallya, place, Ceylon, in the Southern Province.
Atures, tn., Venezuela, on Orinoco, 150 m. NNE. San Fernando.
Atvidaberg, tn., Sweden, 15 m. SE. Linkoping.
Atwell, tnship., North Carolina, in Rowan co.
Atwick, par. and ham., England, Yorkshire, 3 m. N. of Hornsea.
Atwood Key, small isl. in the Bahama group, West Indies.
Atworth, vil., England, Wilts, 3 m. W. of Melksham.
Atzara, vil., Sardinia, 57 m. NW. Lanusei.
Atzchur, place, Asiatic Russia, gov. Tiflis, on the Kura.
Atzendorf, vil., Prus. Saxony, 8 m. WNW. Kalbe.
Atzgersdorf, vil., Lower Austria, 4 m. SSW. Vienna.
Au, name of many streams and vils. in N. Germany, etc.
Au, vil., Switz., St. Gall, 4 m. SE. Rheineck.
Auau Strait, between isl. of Molokai and Lanai, Sandwich Is.
Aubagne, tn., France, 9 m. E. Marseilles.
Aube, a central dep. of France. Area 2351 sq. m.
Aube, riv., France, in above dep., flows to R. Seine 140 m.
Aubel, vil., Belgium, Liége, 10 m. N. of Verviers.
Aubenas, tn., France, Ardèche, 14 m. S. of Privas.
Aüberchicourt, vil., France, Nord, 7 m. ESE. of Douai.
Aubervilliers-lee-Vertus, vil., France, Seine, 2½ m. SE. of St. Denis.
Aubière, vil., France, Puy-de-Dôme, 3 m. SE. of Clermont.
Aubiers, Les, vil., Fr., Deux-Sèvres, 8 m. ENE. Châtillon-sur-Sèvre.
Aubigué, vil., France, Sarthe, 6 m. S. of Mayet.
Aubin, tn., France, Aveyron, 21 m. N. of Villefranche.
Aubonne, tn., Switzerland, 13 m. WSW. of Lausanne.
Aubrey, landing-place, Arizona, Mohave co., on Colorado R.
Aubrey or California, vil., Quebec, Châteauguay co., on English R.
Auburn, Lisboy, or Lissoy, vil., co. Westmeath, 7 m. NE. Athlone.
Auburn, vil., Alabama, Lee co. Agricul. and Mechan. College.
Auburn, city, Maine, cap. of co. and on Androscoggin R.
Auburn, tn., New S. Wales, Cumberland co., 11½ m. W. of Sydney.
Auburn, city, New York, cap. of Cayuga co.
Auburn, vil., Ontario, co. Halton, 10 m. from Goderich.
Auburn, vil., Oregon, Baker co., on Powder R.
Auburn, bor., Pa., on Schuylkill R., 83 m. NW. of Philadelphia.
Auburn, tnship., Pennsylvania, in Susquehanna co.
Auburn, tnship., Queensland, Burnett dist., 180 m. NW. Brisbane.
Auburn, tn., S. Australia, co. Stanley, 74½ m. N. of Adelaide.
Auburndale, vil., Mass., forming part of city of Newton, *q.v.*
Auburn River, Queensland, dist. Burnett, trib. to Burnett R.
Aubusson, tn., France, dep. Creuse, 26 m. SE. Guéret
Auby, vil., France, dep. Nord, 4 m. from Douai.
Auch, cap. city, Gers, France, 42 m. W. of Toulouse.
Auchall, lake, Scotland, Ross and Cromarty, 2 m. by 1 m.
Auchallader, pass, Scotland, at head of L. Tulla, Argyllshire.
Auchanault, ry. stn., Scotl., Ross and Cromarty, 21 m. W. Dingwall.
Auchel, vil., France, Pas-de-Calais, 7 m. SSE. of Norrent-Fontes.
Auchenbowie, vil., Scotl., Stirlingshire, 1¾ m. SW. of Bannockburn.
Auchencairn, vil., Kirkcudbrightshire, 7½ m. S. of Castle-Douglas.
Auchencruive, ry. stn., Scotland, co. and 3 m. NE. of Ayr.
Auchendryone, vil., Scotland, Aberdeenshire, in Cratbie par.
Auchengray, ry. stn., Scotl., Lanarkshire, 5¾ m. NE. of Carstairs.
Auchenheath, colliery vil., Scotland, co. and 4½ m. W. of Lanark.
Auchenloch, vil., Scotland, Lanarkshire, 6½ m. NE. of Glasgow.
Auchenskeigh, romantic dell, Scotland, Ayrshire, 2 m. from Dalry.
Auchentibber, vil., Scotl., Lanarksh., 1½ m. SW. of High Blantyre.
Auchinairn, vil., Scotland, Lanarkshire, 3 m. NE. of Glasgow.
Auchincraw, vil., Scotland, Berwickshire, 3 m. NW. of Chirnside.
Auchindachy, ry. stn., Scotland, Banffshire, 3 m. SW. of Keith.
Auchindinny, vil., Scotland, co. and 8 m. S. of Edinburgh.
Auchingill, coast vil., Scotland, Caithness-shire, 10 m. N. of Wick.
Auchingree, hamlet, Scotland, Dalry par., Ayrshire.
Auchinleck, par. and tn., Scotl., Ayrshire, 2 m. NW. of Cumnock.
Auchinraith, vil., Scotland, Blantyre par., Lanarkshire.
Auchintibber, vil., Scotland, Ayrshire, 4½ m. NE. of Kilwinning.
Auchleven, vil., Scotland, Aberdeenshire, 2½ m. S. of Insch.
Auchmill or Auchmull, vil., Scotland, co. and 3 m. N. of Aberdeen.
Auchmillan, vil., Scotland, Ayrshire, 2 m. NE. of Mauchline.
Auchmithie, fishing vil., Scotl., Forfarshire, 3½ m. NE. of Arbroath.
Auchmuty and Balbirnie Mills, vil., Fifesh., 1½ m. W. Markinch.
Auchnagatt, vil., Scotl., Aberdeenshire, 7½ m. N. of Ellon, by rail.
Auchnasheen, ry. stn., Ross and Cromarty, 27¾ m. W. of Dingwall.
Auchnashellach, ry. stn., Ross-sh., 13 m. NE. Strome Ferry.
Auchriee, vil., Scotland, Aberdeenshire, 7 m. SW. of Peterhead.
Auchterarder, mkt. tn., Scotl., co. and 14 m. SW. Perth.
Auchterderran, par., Scotl., Fifesh., 5 m. NW. Kirkcaldy.
Auchtergaven, par. and vil., Scotland, co. and 8 m. NW. of Perth.
Auchterhouse, par. and vil., Scotl., Forfarsh., 12½ m. NW. Dundee.
Auchterless, par. and vil., Scotland, 34½ m. NW. Aberdeen.
Auchtermuchty, tn., Scotland, Fife, 4½ m. NW. Ladybank Junction.
Auchtertool, par. and vil., Scotland, Fife, 4 m. W. Kirkcaldy.
Auchtertyre, vil., Scotland, Forfarshire, in Newtyle parish.
Auckland Islands, grp., in S. Pacific Ocean, 56° S. 116° E.
Auckland, N. prov. dist., N. Z. Area 26,015 sq. m.
Auckland, port and cap. of above, 1650 m. NE. Melbourne.
Auckland, tnship., N. S. Wales, co. Durham, 100 m. N. of Sydney.
Auckland, vil., Quebec, co. Compton, 30 m. from Sherbrooke.
Auckland St. Andrew, par., Durham, includes Bishop-Auckland.
Auckland St. Helens, par., Durham, 2½ m. SW. Bishop-Auckland.
Auckland, West, tnship., Durham, 3 m. SW. Bishop-Auckland.
Auckland Bay, Mergui dist., Lr. Burma. Lat. 12° 10′ N.
Aucutta, one of the Laccadive Is., off Malabar coast.
Aude, dep., Fr., on Mediterranean. Area 2437 sq. m.
Aude, riv., France, flowing 130 m. to Mediterranean.
Audegem vil., Belgium, 2½ m. SSW. Termonde.
Audenarde or Oudenarde, tn., Belgium, 16 m. SSW. Ghent.
Audenshaw, vil., England, Lancashire, 4 m. E. of Manchester.
Auderghem, vil., Belgium, Brabant, 2 m. SE. Ixelles.
Audierne, spt. France, Finistère, 25 m. W. Quimper.
Audincourt, tn., France, Doubs, 5 m. SE. Montbéliard.
Audiem, par. and tnship., Engl., Cheshire, 6 m. S. Nantwich.
Audley, par., tnship., Staffordsh., 4½ m. NW. Newcastle-under-Lyme.
Audley End, ry. stn., England, Essex, 1½ m. SW. Saffron Walden.
Audruicq, vil., Fr., Pas-de-Calais, 13 m. NW. St. Omer.
Audubon's Peak, Colorado, in Rocky Mtns. Alt. 13,173 ft.
Aue, tn., Saxony, 12 m. SE. of Zwickau.
Aue, streams, Prussia, affls. of Eider, Fuse, Hunte, Leine, Seve.
Aue, riv., Prussia, flows 60 m. to the Weser at Nienburg.
Auerbach, tn., Bavaria, 10 m. WSW. of Eschenbach.
Auerbach, vil., Germany, in Hessen, circle of Bensheim.
Auerbach, tn., Saxony, 15 m. SSW. Zwickau.
Auerberg, mtn., Germany, in the Harz Mtns. Alt. 1770 ft.
Auerhahn, mtn., Weimar, in Thüringerwald. Alt. 2348 ft.
Auereberg, mtn., Saxony, in the Erzgebirge. Alt. 3148 ft.
Auerewalde, vil., Saxony, 5 m. WSW. Frankenberg.
Augau, vil., France, dep. Morbihan, 8 m. W. Guer.
Augathella, tn., Queensland, on R. Warrego, 180 m. NW. of Roma.
Augerolles, vil., France, Puy-de-Dôme, 6 m. SE. Courpière.
Augerum, vil., Sweden, in Blekinge lan.
Augbaderry, ham., Ireland, co. Monaghan, near Aughnacloy.
Aughamore, vil., Ireland, co. Roscommon, 4 m. SW. of Dromond.
Augher, vil., Ireland, co. Tyrone, in Clogher parish.
Aughinish, pen. and vil., Ireland, co. Clare, on S. side Galway Bay.
Aughinish, par., Ireland, Donegal, contains part of Ramelton town.
Aughinish, isl., Ireland, in above parish. Area 66 acres.
Aughnacloy, mkt. tn., Irel., Tyrone, 10 m. SW. Dungannon.
Aughnagurgan, lake, Ireland, on W. border of co. Armagh.
Aughniss, riv., Ireland, co. Mayo, flows 10 m. to Tullochan Bay.
Aughrim, par. and vil., Irel., Galway, 5 m. SW. Ballinasloe.
Aughrim, par., Irel., Roscommon, 4 m. S Carrick-on-Shannon.
Aughrim, vil., Ireland, co. Wicklow, 8 m. SSW. of Rathdrum.
Aughrim, one of the three headstreams of R. Ovoca, co. Wicklow.
Aughrim, vil., Ontario, co. Lambton, on R. Sydenham.
Aughton, par., England, Lancashire, 2½ m. SW. Ormskirk.
Aughton, par. and tnship., Engl., Yorkshire, 7 m. NE. Selby.
Aughton, vil., England, Yorkshire, 1 m. E. of Woodhouse.
Augier (Tatakotoroa), isl., in Low Archipelago, Pacific Ocean.
Auglaize, riv., Missouri, tributary of the Osage.
Auglaize, riv., Ohio, branch of the Maumee R.
Augny, vil., Alsace-Lorraine, 4 m. SW. Metz.
Au Gree, riv., Michigan, falling into Saginaw Bay.
Augsburg, city, Bavaria, 35 m. N. Munich.
Augstberg, mtn., Prussia, in Swabian Jura. Alt. 2778 ft.
Augstholzbad, wateriug-place, Switz., on Baldegger See.
Augusta, tn., Italy. *See* **Agoeta.**
Augusta, vil., Ark., cap. of Woodruff co.
Augusta, city, Georgia, cap. Richmond co.
Augusta, city, Maine, cap. of state and of Kennebec co.
Augusta, vil. and tnship., New York, in Oneida co
Augusta, tnship., W. Australia, at mouth of Blackwood R.
Augustdorf, vil., Germany, Lippe, 2 m. W. Lage.
Augusteuburg, British set., W. Africa, on the Gold Coast.
Augustenburg, sub-dist., Ontario, dist. Greenville.
Augustine Cove, vil., Pr. Edward I., 20 m. from Summerside.
Augustovo, tn., Russia, gov. and 15 m. S. Suvalki.
Augustus, Fort, Scotland. *See* **Fort Augustus.**
Augustusbad, watering-place, Saxony, circle Dresden.
Augustusburg, cas., Saxony, Schellenberg, 8 m. ESE. Chemnitz.
Augvaldnäs, vil., Norway, Karmöe, 31 m. NW. Stavanger.
Aujezd, Gross, vil., Moravia, 6 m. NW. Leipnik.
Aujezd, Unter, vil., Bohemia, dist. of Leitomischl.
Aujezd, vil., Moravia, dist. of Mährisch-Neustadt.
Auldbar Road, ry. stn., Scotl., Forfarsh., 2 m. NW. Guthrie Junc.
Auldclune, ham., Scotland, Perthshire, 2 m. SE. Blair-Athole.
Auldearn, par. and vil., Scotland, co. and 2½ m. SE. of Nairn.
Auldgirnalg, ham., Scotland, Perthsh., 4 m. NW. Pitlochry.
Auldgirth, ham., Scotland, co. and 8 m. NW. of Dumfries.
Auldhouse, ham., Scotland, Lanarksh., 3 m. S. of E. Kilbride.
Auleudorf, vil., Würtemberg, 6 m. WNW. Waldsee.
Auletta, vil., Italy, 15 m. NW. Sala Consilina.
Aulich, ham., Scotland, Perthsh., on N. side Loch Rannoch.
Aulie-Ata, tn., Asiatic Russia, gov. Syr-Darya.
Aulis, demos, Greece, in eparchy of Thebes.
Aulla, tn., Italy, 11 m. N. of Sarzana.
Aullagas, lake, Peru, prov. La Paz, 16,400 ft. above sea.
Aullagas, tn., Bolivia, 62 m. NW. Sucre. Silver-mines.
Aulne, riv., France, dep. Finistère, flows to Bay of Brest.
Aulnoy, vil., France, dep. Nord, 1 m. S. of Valenciennes.
Ault, vil., France, Somme, 21 m. W. Abbeville.
Aultbea, coast ham., Scotland, Ross-sh., 5 m. NE. Poolewe.
Aultnaharrie, ferry, Scotland, on L. Broom, Ross and Cromarty.
Aulteville, vil., Ontario, Dundas co., 83 m. W. of Montreal.
Auma, tn., Saxe-Weimar, 8 m. ESE. Neustadt.
Aumaire, lake, Switzerland, canton Freiburg.
Aumale, tn., Algeria, prov. and 77 m. SE. Algiers.
Aumale, tn., France, Seine-Infér., 15 m. ENE. Neufchâtel.
Aumetz, vil., Alsace-Lorraine, circle Diedenhofen.
Aumühle, vil., Prussia, Lauenburg, 7 m. NW. Schwarzenbeck.
Aundh, petty state, Satara Political Agency, India. Area 447 sq. m.
Aundh, chief tn. in above. Lat. 17° 33′ N., long. 74° 22′ E.
Auneau, vil., France, Eure-et-Loir, 13 m. E. Chartres.
Aunis, old prov., W. of France, of which La Rochelle was cap.
Aunisjokl, riv., Russia, Lapland, flowing to G. of Bothnia.
Anpa, 2 rivs., Bohemia, from the Riesengebirge to the Elbe.
Aups, tn., France, dep. Var, 15 m. NW. of Draguignan.
Aur, grp. small isls., in Radack Chain, Marshall Arch.
Aurai, spt. and cap., Rapa I., Austral Is., Pacific Ocean.
Auraiya, *tahsil*, Etawah dist., NW. Provs. Area 308 sq. m.
Auraiya, tn. and hd.-qrs. in above. Lat. 26° 28′ N., long. 79° 33′ E.
Aurangabad, sub-div., Gaya dist., Bengal. Area 1246 sq. m.
Aurangabad, vil. and hd.-qrs. of the above.
Aurangabad, tn., Kheri dist., Oudh. Lat. 27° 47′ N., long 83° 27′ E.
Aurangabad, tn., Sitapur dist., Oudh.
Aurangabad, tn., Nizam's Dom., 150 m. ENE. of Bombay.
Aurangabad Sayyid, tn., Bulandshahr dist., NW. Provs., India.
Auray, tn., France, Morbihan, 23 m. ESE. of Lorient.
Aurdal, vil., Norway. Lat. 61° N., long. 8° 40′ E.
Aure, riv., France, Calvados, flows 20 m. to R. Drôme.
Aurec, tn., France, Haute-Loire, 6 m. NNW. St. Didier-la-Séauve.
Aurelia, colony, Argentine Rep., prov. Santa Fé.
Aures, mtns., E. of Algeria, bordering on the Gt. Atlas.
Aurich, tn., Prussia, Hanover, 13 m. NE. of Emden.
Aurigny, Channel Islands, French name of Alderney, *q.v.*
Aurillac, tn, France, cap. of Cantal, 269 m. S. of Paris.
Auriol, tn., Bouches-du-Rhône, 2½ m. NE. Roquevaire.
Aurou, riv., France, dep. Allier, flows 50 m. to the Cher.
Auronzo, tn., Italy, prov. and 46 m. NNE. Belluno.
Aurora, city, Illinois, Kane co., 38 m. WSW. Chicago.
Aurora, vil., Indiana, Dearborn co., on Ohio R.
Aurora or Machell's Corners, vil., Ontario, 30 m. N. of Toronto.
Aurora, small isl., in Gulf of Arabia. Lat. 25° 15′ N.
Aurora, isl., New Hebrides. Lat. 15° 2′ 35″ S., long 168° 25′ 15″ E.
Aurora, isl. group, S. America, E. Tierra del Fuego. Area 212 sq. m.
Aurouze, Mont, mtn., France, in Cottian Alps. Alt. 7895 ft.
Aurzim, Grose and Kleiu, 2 contiguous vils., Bohemia, dist. Königgrätz.
Au Sable, vil. and tnship., Michigan, Iosco co., on L. Huron.
Au Sable, riv., N. Y., rises in Essex co. and falls into L. Champlain.
Au Sable, tnship. and vil., New York, in Clinton co.
Auscha, tn., Bohemia, 10 m. ENE. of Leitmeritz.
Auschowitz, vil., Bohemia, W. of Tepl, near Marienbad.
Auschwitz (Osvieczim), tn., Galicia, 37 m. W. of Cracow.
Auskerry, one of the Orkney Is., 2½ m. S. of Stronsay I.
Ausonia, tn., Italy, circle and 11 m. E. of Gaeta.
Auspitz or Hustopetsch, tn., Moravia, 22 m. SSE. Brünn.
Aussa or Hausea, tn., E. Africa, 85 m. SW. of Zeyla.
Aussee, tn., Austria, Styria, 8 m. NE. Hallstädt; rock-salt mines.
Aussee, tn., Moravia, 22 m. NNW. of Olmütz.
Aussersihl, com., Switz., canton Zürich, on R. Sihl.
Aussig, tn., Bohemia, circle and 14 m. NNW. Leitmeritz.
Austerfield, tnship., Engl., Yorkshire, 1½ m. NE. Bawtry.
Austerlitz, tn., Moravia, 12 m. ESE. Brünn. Napoleon's victory 1805.
Austerlitz, ham. and tnship., New York, in Columbia co.
Austhorp, tnship., England, Yorkshire, 4 m. E. of Leeds.
Austin, city and cap. of Texas, Travis co., on Colorado R.
Austin, ry. stn., Manitoba, on C. P. Ry., 84½ m. W. Winnipeg.
Austin, city, Nevada, cap. of Lander co.
Austin Lake, W. Australia. Lat. 27° 30′ S., long. 118° E.
Austintown, vil. and tnship., Ohio, in Mahoning co.
Austonley, tnship., Yorkshire, 6 m. SW. of Huddersfield.
Austral Archipelago or Tubai Is., Pacific Ocean, 21° 50′ S., 155° W.
Australasia, div. of the globe, forming part of Oceania.
Australia, isl. continent of S. Hemisphere. Area 2,981,725 sq. m.
Australia, South and Western. *See* **South and Western Australia.**
Australian Alps, Victoria and N. S. W. Mt. Kosciusko 7308 ft.
Australian Bight, Gt., immense indentation, on S. coast Australia.
Australind, tn., W. Australia, Wellington dist., 100 m. S. Perth.
Austria, archduchy, Austria-Hungary, divided into provs. Up. and Lr. Austria. Area 12,300 sq. m.
Austria-Hungary, empire, Europe. Area 240,274 sq. m.
Autaugaville, vil., Ala., Autauga co., near Alabama R.
Autelets, The, rocks, Channel Is., near Sercq.
Autenieve, tn., France, Haute-Garonne, 12 m. SE. Muret
Auteuil, vil., France, dep. Seine, suburb of Paris.
Autlan-de-la-Graua, tn., Mexico, 140 m. SW. Guadalajara.
Autol, tn., Spain, prov. Logroño, on Rio Cicados.
Autriche, French name of Austria.
Autun, tn., France, Saône-et-Loire, 60 m. NW. Mâcon.
Autunois, former dist., France, Burgundy, of which Autun was cap.
Autz, vil., Russia, in Courland, 33 m. SSW. of Tukkum.
Auvelois, vil., Belgium, prov. Namur, 5 m. NW. Fosse.
Auvergne, former prov., France, now deps. Cantal, Puy-de-Dôme, etc.
Auvergne, Mts. d', France, branch of the Cevennes, in above district.
Aux Cayes, spt. tn., on S. coast of Haiti I., W. Indies.
Auxerre, city and cap. of Yonne, France, 105 m. SSE. Paris.
Auxerroie, former district in Burgundy, France.
Auxois, formerly small country in Burgundy, France.
Auxonne, tn., France, Côte-d'Or, 17 m. SE. Dijon.
Auzite, vil., France, Aveyron, 7 m. N. Rignac.
Auzou, name of several small streams in France.
Ava, city, Burma, former cap., on R. Irawadi.
Ava, tn., Japan, on Shikoku Island, with fine harbour.
Availles, tn., France, dep. Vienne, 22 m. E. Civray.
Avala, vil., Servia, SW. Belgrade, with ruins of famous castle.
Avalauche Lake, N. Y., 2900 ft. above tide-level of Hudson.
Avallon, tn., France, dep. Yonne, 26 m. SE. Auxerre.
Avalon, peninsula, SE. part Newfoundland, Trinity Bay on the N.
Avanca, tn., Portugal, in Aveiro district.
Avani, vil., Kolar dist., Mysore, India. Lat. 13° 6′ N., long. 78° 23′ E.
Avasaxa, mtn., Finland, gov. Uleaborg. Alt. 663 feet.
Avatcha, tn. and active vol., SE. Kamchatka, near Petropaulovski.
Avchar, Dang state, Khandesh dist., Bombay. Area 8 sq. m.
Ave, riv., Portugal, flows 50 m. to the Atlantic Ocean.
Aveau, lake, Ireland, co. Monaghan, 3 m. W. Ballytrain.
Avebury or Abury, par. and vil., Engl., Wilts, 6 m. W. Marlborough.
Avegno, vil., Italy, circle and 14 m. SE. of Genoa.
Aveirae de Cima, tn., Portugal, district of Lisbon.
Aveiro, spt. tn., Portugal, prov. Beira, 31 m. NW. Coimbra.
Aveiro, tn., Brazil, prov. Para, on R. Tapajos.
Aveley, par. and vil., England, Essex, 7 m. SE. of Romford.
Avelgbem, tn., Belgium, W. Flanders, 9 m. SE. Courtrai.
Avella, tn., Italy, 11 m. NW. Avellino.
Avellino, prov. and tn., Italy, in Campania.
Aveuchee, tn., Switzerland, 50 m. NNE. Lausanne.
Aveuel, tnship., Victoria, co. Anglesey, 72 m. NE. Melbourne.
Avénièree (Lee), tn., France, dep. Isère, 6 m. SE. Morestel.
Aveniug, par., England, Gloucestersh., 6 m. SE. Stroud.
Aveuing, vil., Ontario, Simcoe co., 19 m. S. of Collingwood.
Aveuue, stn., Engl., on L. and N. W. Ry., Leamington, Warwicksh.
Aveuue Range, ry. stn., S. Australia, co. Robe, 23 m. SE. Kingstou.
Avenza, tn., Italy, 3 m. by rail SW. of Carrara.
Averaukal, vil., Ceylon, in the Northern Province.
Avereeet, vil., Netherlands, 12 m. NE. Zwolle.
Avernaköe, isl., Denmark, in Little Belt, S. of Fünen.
Avernish, ham., Scotland, Ross-shire, on Lochalsh.
Averuo, lake, Italy, in Campania, 8 m. W. of Naples.
Averöe, isl., Norway, off the W. coast, in Romsdal amt.
Averea, tn., Italy, dist. Caserta, 7 m. N. Naples.
Avertou, vil., France, dep. Mayenne, 2½ m. E. Villaines-la-Juhel.
Avery's Rock Lighthouee, Maine, at head of Machias Bay.
Aves or Bird Is., grp. in Lesser Antilles, ESE. of Buen Ayre.
Aveea, vil., Italy, prov. and 2½ m. N. Verona.
Aves I., Venezuela, prov. Barcelona, with rich guano deposits.
Avesuelles, vil., France, Nord, 1 m. E. Avesnes.
Avesuee, ft. tn., France, Nord, 51 m. SE. Lille.
Aveenièree, vil., France, dep. Mayenne, dist. Laval.
Aveesac, vil., France, Loire-Infér., 4 m. E. St. Nicolas-de-Redon.
Aveetad or Afvestad, tn., Sweden, 35 m. SE. Falun.
Aveton Gifford, par. and vil., Devon, 3½ m. NW. Kingsbridge.
Aveyrou, dep., S. France. Area 3340 sq. m.
Aveyron, riv., France, rises in above dep. and flows 90 m. to the Tarn.

Avezzano, tn., Italy, 22 m. S. Aquila.
Avia Island, Fiji, one of the Exploring Islands.
Aviano, tn., Italy, prov. and 38 m. W. of Udine.
Avich, loch, Scotland, Argyllsh., 3½ m. long by ¾ m. broad.
Aviemore, ry. stn., Scotland, Elginshire, 12½ m. SW. Grantown.
Avigliana, tn., Italy, Turin, 18 m. E. Susa.
Avigliano, tn., Italy, 11 m. NW. of Potenza.
Avignon, city, France, cap. Vaucluse, on R. Rhône.
Avila, prov. and tn., Spain, Old Castile.
Avila, former tn., Ecuador, 95 m. ESE. of Quito. Now an Indian vil.
Aviles, spt. tn., Spain, prov. and 17 m. N. of Oviedo.
Avintes, tn., Portugal, forms a suburb of Oporto.
Avio, vil., Austria, in Tyrol, 4 m. SW. of Ala.
Avion, vil., France, Pas-de-Calais, 3 m. NNE. Vimy.
Avisford, tn., N. S. Wales, Wellington co., 186 m. NW. of Sydney.
Avisio, riv. Tyrol, joins the Adige at Lavis. Length 60 m.
Aviz, tn., Portugal, Alemtejo, 34 m. SW. Portalegre.
Aviz, vil., France, dep. Marne, 6 m. SE. Epernay.
Aviona, spt. tn., Albania, on Adriatic, 33 m. SW. Berat.
Avoca, riv., Wicklow co., Ireland. *See* **Ovoca.**
Avoca, set., Quebec, co. Argenteuil, 6 m. from Point-au-Chêne.
Avoca, tnship., Tasmania, co. Cornwall, 103 m. NE. of Hobart.
Avoca, tn., Victoria, co. Gladstone, 127 m. NW. Melbourne.
Avoca River, Victoria, between cos. Gladstone and Kara Kara.
Avoch, par., Scotland, Black Isle, Ross-shire, 1½ m. SW. Fortrose.
Avoid Bay, S. Australia, co. Flinders, between Whidbey and A. Points.
Avola, spt. tn., Sicily, 13 m. SW. Syracuse.
Avon, riv., England, Devonshire, flows 20 m. SE. to English Chan.
Avon, riv., Wales, Glamorgan, flows 15 m. to Bristol Channel.
Avon, riv., England, Monmouthshire, flows 16 m. to the Usk.
Avon or E. Avon, riv., Wilts and Hants, 48 m. to English Channel.
Avon or Lr. Avon, riv., England, flows 75 m. to Bristol Channel.
Avon, Little, or Middle A., riv., Engl., Gloucestersh., 15 m. to R. Severn.
Avon or Upper A., riv., Engl., flows 96 m. to R. Severn at Tewkesbury.
Avon, riv., Scotland, Banffshire, flows N. 30 m. to the Spey.
Avon, riv., Scotland, flows 18 m. to Firth of Forth at Grangemouth.
Avon, riv., Scotland, flows 28 m. to the Clyde at Hamilton.
Avon, riv., Nova Scotia, flows 30 m. NNE. to Minas Basin.
Avon, riv., New Zealand, Marlborough co., joins the Waihopai R.
Avon, vil., Ontario, Middlesex co., 17 m. from Ingersoll.
Avon, riv., Victoria, between cos. Borung and Kara Kara.
Avon, vil., France, Seine-et-Marne, 2 m. NE. Fontainebleau.
Avonbeg, a headstream of R. Ovoca, Wicklow, Ireland.
Avonbridge, vil., Scotland, Stirlingshire, 10½ m. NE. of Airdrie.
Avondale, vil., Nova Scotia, Pictou co., 22 m. from New Glasgow.
Avondale, vil., Ohio, Hamilton co., suburb of Cincinnati.
Avondale, par., Scotland, Lanarkshire, contains Strathaven tn.
Avonhead, vil., Scotland, New Monkland par., Lanarkshire.
Avonmore, N. headstream, of Ovoca R., co. Wicklow, Ireland.
Avonmore, vil., Ontario, Stormont co., 18 m. NW. Cornwall.
Avonmouth, ham., England, Devon, 4½ m. W. of Kingsbridge.
Avonmouth, ry. terminus, Engl., Gloucestershire, 6 m. NW. Bristol.
Avon Plains, tnship., Victoria, Kara Kara co., 175 m. NW. Melbourne.
Avonport, vil., Nova Scotia, King's Co., 57 m. from Halifax.
Avontar or Anner, riv., Ireland, co. Tipperary, flows 16 m. to the Suir.
Avonton, vil., Ontario, Perth co., 7 m. from Stratford.
Avova, Cape, Asia Minor, on Gulf of Adalia.
Avranches, tn., France, Manche, 22 m. SW. St. Lô.
Avre, riv., France, dep. Orne, flows 46 m. to the Eure.
Avricourt, vil. and ry. stn., on borders of France and Alsace-Lorraine.
Avrin Dagh, mtn., Asia Minor, in highlands of Armenia. Alt. 10,380 ft.
Avulapali Hills, Cuddapah dist., Madras. Highest point 3850 ft.
Awa, prov., Japan, in NE. part of Shikoku Island.
Awadsi, isl. and prov., Japan, in Inland Sea. Area 230 sq. m.
Awah, tn., Etah dist., NW. Provs. Lat. 27° 27′ N., long. 78° 32′ E.
Awakalau I., Fiji, S. of the Gt. Sea Reef. Highest point 500 ft.
Awakino River, New Zealand, co. Kawhia, flowing W.
Awanui, tnship., New Zealand, co. Mongonui.
Awarua Bay, New Zealand, in co. Collingwood.
Awas-Gebirg, plateau, Damaraland, S. Africa, 6500 ft. above sea.
Awatere, tnship. and riv., New Zealand, in co. Marlborough.
Awbeg, riv., Ireland, co. Cork, flows 30 m. to the Blackwater.
Awbeg, riv., Irel., co. Cork, flows 11 m. S. to the Lee, 3 m. S. Cork.
Awbridge, ham., England, Hants, 2½ m. NW. of Romsey.
Awe, loch, Scotl., Argyllshire, runs 24 m. to base of Ben Cruachan.
Awe, riv., Scotland, flowing 4 m. from above to Loch Etive.
Awe, loch, Scotland, in Assynt par., Sutherlandshire.
Awinbanna, riv., Ireland, co. Wexford, flows 14 m. to the sea.
Awinigarry, riv. and bog, Ireland, co. Kerry, on W. border.
Awitu, tnship., New Zealand, co. and on Manukau Harb.
Awkley, tnship., England, Notts and Yorkshire, 5 m. SE. Doncaster.
Awliscombe, par. and vil., England, Devon, 2 m. NW. Honiton.
Awomori, tn., Japan, Nippon I., on A. Bay, opposite Yesso.
Awre, par., England, Gloucestershire, 2 m. SE. of Newnham.
Awsworth, eccl. dist. and ry. stn., England, 6½ m. NW. Nottingham.
Ax, tn., France, dep. Ariége, 25 m. SE. Foix.
Axar Fjörder, large bay on W. coast of Iceland.
Axbridge, par. and tn., Engl., Somersetsh., 9½ m. NW. Wells.
Axe, riv., England, Somerset, flows 25 m. NW. to Bristol Channel.
Axe, riv., Engl., Dorset and Devon, flows 21 m. SW. to Engl. Chan.
Axe Edge Hill, Engl., Derbysh., 4 m. SW. of Buxton. Alt. 1756 ft.
Axedale, tnship., Victoria, co. Bendigo, 90 m. N. of Melbourne.
Axel, ft. tn., Netherlands, prov. Zealand, 22 m. W. Antwerp.
Axenberg, mtn., Switzerland, on Lake of Four Cantons, 3345 ft.
Axenfels, health resort, Switz., in canton and dist. of Schwytz.
Axenstein, health resort, Switz., in canton and dist. of Schwytz.
Axevalla, plain, Sweden, Skaraborgs län, lying W. of Skara.
Axholme, Isle of, dist., Lincolnsh., formed by Rs. Trent, Don, etc.
Axim, Brit. set., W. Africa, Gold Coast, on R. Tenda.
Axminster, par. and mkt. tn., Devon, 25 m. NE. Exeter.
Axmouth, par. and vil., Engl., Devon, 6 m. SW. Axminster.
Axton, place, Wales, Flintshire, 6½ m. NE. of Rhuddlan.
Axum, tn., Abyssinia, in Tigré, 85 m. NW. Antalo.
Ay, tn., France, dep. Marne, 16 m. SE. of Reims.
Ay, isl., Banda Islands, Malay Archipelago.
Ayabaca, vil., Peru, department of Piura.
Ayacucho, tn., Peru, 140 m. WNW. of Cuzco.
Ayacucho, tn., Argentine Rep., prov. Buenos Ayres.
Ayakotta, tn., Malabar dist., Madras, 15 m. N. Cochin.
Ayakudi, estate, Madura dist., Madras. Area 42 sq. m.
Ayakudi, tn., Madura dist., Madras. Lat. 10° 27′ N., 77° 35′ E.
Ayala, tn., Spain, prov. Alava, dist. Amurrio.
Ayamonte, spt. tn., Spain, 37 m. W. Huelva.
Ayan, ft. spt., E. Siberia, about 310 m. from Okhotsk.
Ayasoluk, vil., Asiatic Turkey, site of ancient Ephesus.
Ayaviri, vil., Peru, in Puro department.
Aycliffe, par. and vil., Durham, 5 m. N. Darlington.
Ayerbe, tn., Spain, 17 m. NW. Huesca.
Ayi Thodori, vil., Cyprus I., Larnaka district.
Ayle, riv., Ireland, co. Mayo, flows 13 m. to Lough Mask.
Aylesbeare, par. and vil., England, Devon, 8 m. E. of Exeter.
Aylesbury, mkt. tn., co. and 16 m. SE. of Buckingham.
Aylesford, par. and tn., Engl., Kent, 3½ m. NW. Maidstone.
Aylesford, vil., Nova Scotia, King's Co., 87 m. from Halifax.
Aylestone, par. and tnship., co. and 2½ m. SW. Leicester.
Aylmer, vil., Quebec, co. and 8 m. above Ottawa.
Aylmer, vil., Ontario, co. Elgin, 12 m. from St. Thomas.
Aylmer, Lake, small lake, Quebec, in Wolfe co.
Aylort, sea loch, Scotland, on SW. coast, Inverness-shire.
Aylsham, mkt. tn., England, Norfolk, 12 m. NW. Norwich.
Aymestrey, vil., Engl., Herefordsh., 5½ m. NW. Leominster.
Aynho, par. and vil., Northamptonsh., 6 m. SE. Banbury.
Ayopaya, prov. of Bolivia, in dep. Cochabamba.
Ayoqnesco, vil., Mexico, State of Oajaca.
Ayora, tn., Spain, 58 m. SW. Valencia.
Ayot, ry. stn., Engl., Herts, on Gt. Northern Ry., 22 m. N. London.
Aypur, place, on W. coast Sumatra I., Malay Archipelago.
Ayr, parl. and royal bur., Ayrshire, 40½ m. SW. Glasgow.
Ayr, vil., Ontario, Waterloo co., 68 m. SW. of Toronto.
Ayr, tnship., Queensland, on Lr. Burdekin R., near Plantation Creek.
Ayre, small isl., Spain, Balearic Is., S. of Minorca.
Ayre, Point of, at N. extremity Isle of Man, England.
Ayron or Aeron, riv., Wales, flows 17 m. to Cardigan Bay.
Ayr Road, ry. stn., Scotland, Lanarkshire, 1½ m. SE. Larkhall.
Ayrshire, a SW. co., Scotland. Area 1128 sq. m.
Ayegarth, par. and tnshp., Yorksh., 7 m. W. Leyburn.
Ayton, par., Engl., Yorkshire, 2½ m. NE. of Stokesley.
Ayton, coast par., vil., Scotl., co. and 7½ m. NW. Berwick.
Ayton, vil., Ontario, co. Grey, 9 m. from Clifford.
Ayton Bank, vil., England, Durham, 4½ m. SE. Newcastle-on-Tyne.
Ayuthia or Yuthia, city, Siam, on Menam, 54 m. N. of Bangkok.
Ayutla, vil., Mexico, state Oajaca, near mouth of Tlascala R.
Aywaille, tn., Belgium, prov. Liege, on R. Amblève.
Ayyankere or Dodda Madaga-kere, lake, Kadur dist., Mysore State.
Azambuja, tn., Portugal, dist. Lisbon.
Azamgarh, dist. and *tahsil*, NW. Provs.
Azamgarh, tn., in above dist. Lat. 26° 3′ N.
Azamor, spt. tn., Morocco, at mouth of R. Morbeya.
Azangaro, tn., Peru, dep. and 96 m. N. of Puno.
Azaredo, spt., Brazil, prov. Bahia, on Sant Espiritu Bay.
Azay-le-Rideau, tn., France, Indre-et-Loire, 14 m. NE. Chinon.
Azay-le-Ferron, tn., France, Indre, 7 m. from Mezières.
Azcoitia, tn., Spain, 23 m. SW. of San Sebastian.
Azeglio, vil., Italy, prov. Turin, 6 m. ESE. of Ivrea.
Azeitão, tn., Portugal, dist. and 15 m. SE. of Lisbon.
Azem, dist. and tn., W. Africa, in Dahomey.
Azerablee, vil., France, Creuse, 8 m. N. La Souterraine.
Azerbaijan, prov., N. Persia.
Azerley, tnship., Yorkshire, Engl., 4½ m. NW. of Ripon.
Azille, tn., France, Aude, 6 m. E. Peyriac-Minervois.
Azimganj, vil., Murshidabad dist., Bengal. Lat. 24° 14′ N.
Azimghur. *See* **Azamgarh.**
Azmeriganj or Ajmeriganj, vil., Sylhet dist., Assam, on Surma R.
Aznalcollar, tn., Spain, 17 m. WNW. Seville.
Azores, isl. grp., N. Atlantic, 800 m. W. of Portugal.
Azov, tn., Russia, gov. Yekaterinoslav.
Azov, Sea of, inland sea, forming the N. part of the Black Sea.
Azpeitia, tn., Spain, 20 m. SW. San Sebastian.
Aztalan, ham. and tnship., Wisconsin, in Jefferson co.
Azua, tn., Haiti I., W. Indies, on R. Bia, 3 m. from its mouth.
Azuaga, tn., Spain, prov. Badajoz, dist. Llerena.
Azuara, tn., Spain, prov. Saragossa, 9 m. SW. of Belchite.
Azuay, prov., Ecuador. Area 11,300 sq. m.
Azuero, pen., Cent. America, in W. of Gulf of Panama.
Azul, tn., Argentine Rep., prov. Buenos Ayres.
Azyris, small spt., Tripoli, on coast of Barca.
Azzano Decimo, vil., Italy, Udine, 8 m. SE. Pordenone.
Ba, vil. and riv., Fiji, in Viti Levu Island.
Ba, isl., Scotland, in Applecross par., Ross-shire.
Ba, loch, Scotland, on Rannoch moor, NE. Argyllshire.
Ba, loch, and riv., Scotland, Mull I., Argyllshire.
Baagöe, isl., Denmark, between Falster, Möen, and Seeland.
Baagöe, isl., Denmark, in Little Belt, W. of Funen I.
Baak, vil., Westphalia, circle Bochum, 1 m. NW. Hattingen.
Baalbek, vil., Syria, at foot of Anti-Lebanon.
Baan, vil., Hungary, 14 m. SE. of Trenczin.
Baan, vil., Hungary, co. Baranya, 14 m. S. of Mohacs.
Baan Baa, ry. stn., N. S. W., co. Pottinger, 240 m. NE. of Sydney.
Baar, large dist., in Baden and Würtemberg. Area 250 sq. m.
Baar, vil., Switzerland, circle and 2½ m. N. of Zug.
Baarderadeel, vil., Netherlands, 5 m. SW. Leeuwarden.
Baarle-Nassau, tn., Netherlands, N. Brabant, 12 m. SSE. Breda.
Baarn, vil., Netherlands, Utrecht, 6 m. NW. Amersfoort.
Baba, spt. tn., Asia Minor, at its W. extremity.
Baba, isl., E. Archipelago, 80 m. W. of Timor-Laut.
Baba-Budan or Chandra Drona, mtns., Kadur dist., Mysore, India.
Baba-Dagh, ft. tn., Roumania, 93 m. NE. Silistria.
Babahoyo or Bodegas, spt. tn., Ecuador, prov. Rios.
Babai-Atik, vil., Turkey, in vilayet of Adrianople.
Babbala, vil. and ry. stn., Budaun dist., NW. Provs., India.
Babbicombe, coast vil., Engl., Devon, 1½ m. NE. Torquay.
Babbila, vil., W. Africa, dist. Sankuru, on R. Niger.
Babcary, par., England, Somerset, 3½ m. NE. Ilchester.
Babek, tn., Persia, prov. Kerman, ENE. of Shiraz.
Babel I., Tasmania, Furneaux grp., E. of Flinders I.
Bab-el-Mandeb, strait uniting Red Sea with Indian Ocean.
Babelsberg, royal castle, Prussia, in district of Potsdam.
Babelthuap, largest of the Pelew Islands, Pacific Ocean.
Babenhausen, mkt. vil., Bavaria, 10 m. SE. Illertissen.
Babenhausen, tn., Germany, in Hessen, 6 m. NE. of Dieburg.
Baberu, *taksil*, Banda dist., NW. Provs. Area 362 sq. m.
Baberu, tn. and hd.-qrs. of above *tahsil*.
Babhar, native state and tn., Guzerat, Bombay. Ar. 80 sq. m.
Babhnipipair, *pargana*, Gonda dist., Oudh. Area 67 sq. m.
Babi or Simalur, isl., E. Indies, W. of Sumatra. Area 656 sq. m.
Babiacora, vil., Mexico, prov. Sonora, 50 m. SSW. of Arispe.
Babiagura, mtn. chain, Austria, in the Carpathians.
Babinagreda, vil., Slavonia, 30 m. E. of Brod.
Babine Lake, Brit. Columbia, source of a tributary of Columbia R.
Babington, par and ry. stn., Engl., Somerset, 5 m. NW. Frome.
Babinka, riv., Russia, gov. Riazan, affl. of the Oka.
Babino, vil., Russia, in gov. of Novgorod.
Babinovitchi, tn., Russia, gov. and 70 m. N. Mohilev.
Babia or Dwarka, riv., Lower Bengal, trib. of the Bhagiratbi.
Bablock Hythe, England, ferry on R. Isis, 7½ m. SW. Oxford.
Babocsa, mkt. vil., Hungary, 14 m. S. Nagy-Atad.
Babolna, vil., Hungary, co. Komorn. Site of Austrian victory 1848.
Babot, vil., Hungary, co. and 30 m. ESE. Oedenburg.
Babra, petty state, Bombay. The vil. is in lat. 21° 51′ N., 71° 21′ E.
Babraham, par. and vil., England, co. and 6½ m. SE. Cambridge.
Babriawar, tract, Kathiawar, Bombay. Lat. 20° 47′ N., long. 71° 3′ E.
Babuabera, vil., Bardwan dist., Bengal, India.
Babuk, vil., Tibet, on N. frontier of Nepal. Long. 80° 40′ E.
Babuyan Islands, grp., Pacific Ocean, N. of Luzon.
Babworth, par. and vil., Engl., Notts, 1½ m. W. of E. Retford.
Babylon, ham., Wales, Flintshire, 3 m. NE. Caergwrle.
Babylon, ruins, Asiatic Turkey, on R. Euphrates, near Hillah.
Babylon, tn., New York, in Suffolk co.
Babylon, vil., Illinois, in Fulton co.
Babylon Hill, eminence, cos. Dorset and Somerset, 1 m. E. of Yeovil.
Baby's Point, vil., Ontario, Lambton co., 24 m. from Sarnia.
Bacalan, suburb of Bordeaux, dep. Gironde, France.
Bacalar, San Felipe de, spt., Yucatan, 86 m. NW. Belize.
Bacallau or Bacalhao, isl. off E. coast of Newfoundland.
Baccarat, tn., Fr., Meurthe-et-Moselle, 15 m. SE. Lunéville.
Bacchiglione, riv., N. Italy, flows 80 m. to Adriatic, near Chioggia.
Bacchus Marsh, tn., Victoria, co. Bourke, 31 m. NW. Melbourne.
Baceeci, vil., Roumania, in Moldavia, circle of Roman.
Bach-beg and B.-more, two isls., Scotl., Trishnish Is., Argyllshire.
Bacher Gebirge, mtns., Styria. Contains Velka Kappa, 5070 ft.
Bachhrawan, *pargana*, tn., Rai Bareli dist., Oudh.
Bachi Islands, Philippines. *See* **Bashee Islands.**
Bachinio, tnshp., Victoria, 15 m. E. of S. Australian border.
Bachireddipalem, vil., Nellore dist., Madras.
Bachlui, riv., Moldavia, near Yassy, tributary of the Pruth.
Bachmut, tn., Russia, in gov. Yekaterinoslav, on R. Donetz.
Bachnagairn Falls, cascades on R. South Esk, Forfarshire, Scotland.
Bachnen (Bonyha), vil., Transylvania, circle Maros-Vasarhely.
Bachoi, riv., W. Africa, affluent of the Senegal at Bafoulabe.
Bachsee, lake, Switzerland, dist. Interlaken, 7390 ft. above sea.
Bachta, riv., Siberia, gov. Yeniseisk, affluent of R. Yenisei.
Bachtchiserai, Crimea. *See* **Bakhtchiserai.**
Bachwy or Machwy, riv., Wales, Radnorshire, 10 m. to R. Wye.
Bach-ynys, isl., Wales, Carmartben, in R. Llwchwr.
Back, vil., Scotland, Lewis I., 7 m. NE. of Stornoway.
Back, vil., Ireland, co. Londonderry, Drumachose par.
Back or Gt. Fish R., Dom. of Canada falls into Arctic Ocean.
Backaskail, bay, in Sanday I., Orkney, producing shell-fish.
Backbarrow, locality, England, Lancashire, 8½ m. SW. Kendal.
Back Bay, set., New Brunswick, 7 m. from St. George.
Back Creek, Va., Frederick and Berkley cos., joins the Potomac.
Back Creek, tnship., North Carolina, in Randolph co.
Backergunge, India. *See* **Bakarganj.**
Backford, par. and tnshp., England, Cheshire, 3½ m. N. Chester.
Backies, ham., Scotland, Sutherlandshire, 2 m. N. of Golspie.
Backmuir, vil., Scotland, Fifeshire, 2½ m. SE. of Ceres.
Backmuir, vil., Scotland, Forfarshire, 5½ m. NW. of Dundee.
Backnang, tn., Würtemberg, 18 m. NE. Stuttgart.
Backwell, par., England, Somerset, 7 m. SW. Bristol.
Backworth, tnship., Northumberland, 4½ NW. North Shields.
Bac-ninh, inland tn., Anam, in Tonquin.
Bacolor, tn., Luzon, Philippine Is., 10 m. NW. Manilla.
Bacon, 2 tns., Philippine Is., one on Mindoro, the other on Luzon I.
Bacongau, vil., on W. coast of Sumatra I.
Baconnière, La, vil., France, dep. Mayenne, 4 m. S. of Chailland.
Bacqueville, vil., France, Seine-Infér., 10 m. SW. Dieppe.
Bácc, tn., Hungary, dist. and 30 m. S. of Zombor.
Bácc-Bodrog, comitat, Hungary. Area 4280 sq. m.
Bácsfalu, vil., Transylvania, 4 m. SE. Kronstadt, on R. Tömös.
Bacska, region, Hungary, between Danube and Theiss.
Bacsujfalu, vil., Hungary, dist. and 3 m. ENE. of Bacs.
Bacton, par., England, Suffolk, 6 m. N. Stowmarket.
Bacubirito, mining-place, Mexico, in state of Sinaloa.
Bacup, tn., Engl., Lancashire, 19½ m. N. Manchester.
Badagara, tn., Malabar dist., Madras.
Badagry, tn., Dahomey, on Slave Coast.
Badajoz, prov., Spain, in Estremadura. Area 8453 sq. m.
Badajoz, tn., Spain, on R. Guadiana, 132 m. E. of Lisbon.
Badakshan, ter., Afghan Turkestan, between Oxus and Hindu Kush.
Badalona, tn., Spain, prov. and 8 m. NE. of Barcelona.
Badalucco, tn., Italy, circle and 12 m. from San Remo.
Badami, sub-div., Kaladgi dist., Bombay. Area 676 sq. m.
Badami, tn., Kaladgi dist., Bombay, India.
Badania, tn., Servia, 24 m. S. of Liesnitza.
Badarana, tn., Fellata country, Sokoto, Soudan.
Badarganj, vil., Rangpur dist., Bengal. Lat. 25° 40′ N., long. 89° 6′ E.
Badari River, Mysore, Madras, flows S. to the Hemavati.
Badariya, vil., Etah dist., NW. Provs., India.
Badarpur, India. *See* **Badrpur.**
Badausa, *tahsil* and tn., Banda dist., NW. Provs., India.
Badbury or B. Rings, hundred, Englaud, E. Dorset.
Badby, par. and vil., England, Northamptonsh., 2½ m. SW. Daventry.
Baddeck, spt. tn., Nova Scotia, in Cape Breton Island.
Baddegama, vil., Ceylon, in Southern Province.
Baddesley Ensor, par., Warwickshire, 3 m. NW. Atherstone.
Baddesley, North, par., Engl., Hants, 3½ m. SE. Romsey.
Baddiginnie, tnship., Victoria, co. Moira, 100 m. NE. of Melbourne.
Baddow, Gt., par., vil., Engl., Essex, 2 m. SE. Chelmsford.
Baddow, Little, par. and vil., Essex, 4 m. NE. Chelmsford.
Baddu, vil., Liberia, W. Africa, in dist. of Mena.
Badeborn, vil., Germany, in Anhalt, 4 m. ESE. Quedlinburg.
Baden, grand duchy, SW. Germany. Area 5893 sq. m.
Baden, tn., Germany, in above, 18 m. SW. of Carlsruhe.
Baden, tn., Switz., canton Aargau, 14 m. NW. of Zürich.
Baden, tn., Lower Austria, 12 m. SW. Vienna.
Baden, tn., France, dep. Morbihan, 10 m. SW. Vannes.
Baden or Baddanloch, loch, Scotl., Kildonan par., Sutherlandshire.
Badenoch, mtnous. dist., Scotland, SE. Inverness-shire.
Badeustijn, place with fort, W. Africa, in Axim district.
Badeear, vil., Udaipur state, Rajputana, India.
Badgeworth, par. and vil., Gloucestersh., 4 m. SW. Cheltenham.
Badhalgaon, tn., Gorakhpur dist., NW. Provs.
Badia, tn., Italy, on R. Adige, 11 m. NW. of Rovigo.
Badin or Badino, *taluk* and tn., Haidarabad dist., Bombay.
Badingham, par., Engl., Suffolk, 3½ m. NE. Framlingham.
Badipudi, *taluk*, Nellore dist., Madras, included in Kandukur.
Badiraguato, vil., Mexico, prov. Sinaloa, 10 m. N. Culiacan.
Badkert, tn., Hungary, 28 m. SE. Kecskemet.
Badminton, Gt., par., Gloucestershire, 5 m. NE. Chipping Sodbury.
Badnera, tn. and ry. stn., India, Amraoti dist., Berar.
Badnievatz, vil., Servia, in circle of Kragujevatz.
Badnur, tn., India, Betul dist., Central Provs.
Badolato, tn., Italy, in Calabria, 15 m. S. of Squillace.
Badolatoea, tn., Spain, prov. Seville, 10 m. E. of Estepa.
Badong, state and spt., on S. side of Bali, Malay Arch.
Badonviller, vil., France, Meurthe-et-Moselle, 9 m. ENE. Raccarat.
Bado Sarai, *pargana* and tn., Bara Banki dist., Oudh.
Badrihat or Ghiasabad, police outpost, Murshidabad, Bengal.
Badrinath, peak, Himalayas, NW. Provs., India. Alt. 23,210 ft.
Badrupur or Badarpur, vil., Sylhet dist., Assam. British victory 1826.
Badeey, par. and vil., Worcestersh., 2 m. SE. Evesham.
Badehahpur, tn., Jaunpur dist., NW. Provs., India.
Badshahpur, hill torrent, Delhi and Gurgaon dists., Punjab.
Badsworth, par. and tnshp., Engl., Yorksh., 5 m. S. of Pontefract.
Badulla, tn., Ceylon, in Central Province.
Baduria, tn., Bengal, dist. of 24 Parganas.
Badvel, *taluk*, Cuddapah dist., Madras. Area 755 sq. m.
Baelen, tn., Belgium, prov. Antwerp, 14 m. SE. Turnhout.
Baena, tn., Spain, prov. and 23 m. SE. of Cordova.
Baependy, tn., Brazil, Minas-Geraes, 180 m. WNW. Rio de Janeiro.
Baerode, vil., Belgium, E. Flanders, 3 m. E. Dendermonde.
Baeza, tn., Spain, prov. and 21 m. NE. of Jaen.
Bäf, Lake, Sweden, Södermans län, contains numerous isls.
Baffa, tn., Hazara dist., Punjab. Lat 34° 26′ N., long. 73° 15′ E.
Baffa, vil., Cyprus, 56 m. WSW. of Nicosia.
Baffi, vil., West Africa, on the Togo lagoon.
Baffin Bay, part of N. Polar sea, E. of Greenland.
Baffinland, large isl., Canada, in Arctic Circle, W. of Davis Strait.
Baffu, mkt. tn., W. Africa, Dahomey, at foot of Kong Mtns.
Bafio, vil., Netherlands, prov. and 10 m. NNW. Groningeu.
Bafoulabe, French set., W. Africa, on the Senegal.
Bafra, vil., Asiatic Turkey, vilayet Trebizond, 26 m. NW. Samsun.
Baga, isl., on Danakil coast, Gulf of Arabia.
Bagagem, tn., Brazil, prov. Minas Geraes, on R. Bagagem.
Bagalkot, sub-div., Kaladgi dist., Bombay. Ar. 683 sq. m.
Bagalkot, chief tn., in above sub-div., Bombay.
Bagamlan, place with ry. stn., Luzon, Philippine Islands.
Bagamoyo, spt. tn., German E. Africa, opposite Zanzibar.
Baganga, spt., Mindanao, Philippine Islands.
Bagaspur, tn., Narsinghpur dist., Cent. Provs., India.
Bagasra, petty state, S. Kathiawar, Bombay, comprises 15 vils.
Bagasra, tn., Kathiawar Pen., Bombay. Lat. 21° 29′ N., long. 71° E.
Bagat, tn., Luzon, Philippine Islands.
Bagaud, *pargana*, Dewas state, Cent. India. Area 70 sq. m.
Bagborongh, West, par., Engl., Somerset, 8 m. NW. of Taunton.
Bagbury, ham., England, Somerset, 1 m. S. of Shepton Mallet.
Bagdad, city, As. Turkey, cap. of B. prov., on R. Tigris.
Bagdogra, tn., Rangpur dist., Bengal.
Bagé, tn., Brazil, prov. Rio Grande do Sul.
Bageida and B. Beach, vil. and German factory, Togo est., W. Africa.
Bagelen, residency, Java, E. Indies. Area 1323 sq. m.
Bagenalstown, tn., Ireland, co. and 10 m. SW. of Carlow.
Bagenbon, prom., Ireland, in SW. of co. Wexford.
Bagesar, tn., Kumaun dist., NW. Provs., India, 3000 ft. above sea.
Bagewadi, sub-div., Kaladgi dist., Bombay. Area 764 sq. m.
Baggage Knowe, eminence, Scotland, Kilsyth par., Stirlingshire.
Baggio, vil., Italy, circle and 5 m. W. of Milan.
Baggotrath, vil., Ireland, co. and 2 m. SE. of Dublin.
Baggotrath, West, vil., Ireland, co. and 5 m. SW. Dublin.
Baggra, hill range, Ireland, co. Cork, Duhallow and Muskerry bars.
Baggrow, ry. stn., England, Cumberland, 18 m. SW. of Carlisle.

Baggy Point, headland, England, Devon, 5 m. N. of mouth of R. Taw.
Bagh, riv., Bhandara dist., Cent. Provs., India.
Bagh, tn., Gwalior, India, 80 m. SW. Ujjain. Cave temples near.
Baghal, protected hill state, Punjab, India. Ar. 124 sq. m.
Baghar, branch of R. Indus, Karachi dist., Bombay, India.
Baghat, protected hill state, Punjab. Area 36 sq. m.
Baghbanpur, vil., Lahore dist., Punjab, contains Shalimar Gardens.
Baghdanga, vil., Jessor dist., Bengal. Lat. 23° 13′ N., long. 89° 12′ E
Baghelkhand, collection of native states, Cent. India. Ar. 11,323 sq. m.
Bagherat, sub-div. and tn., Khulna dist., Bengal. Area 679 sq. m.
Bagheria, tn., Sicily, prov. and 11 m. E. of Palermo.
Baghirmi, negro state, Soudan, S. of Lake Chad.
Baghjala or Sonth Dum-Dum, tn., 24 Parganas dist., Bengal.
Baghmati, riv., N. Behar, India, falls into the Gandak.
Baghmati, Little, riv., Muzaffarpur dist., Bengal, trib. of above.
Baghmundi Hills, Manbhum, Bengal. Lat. 23° 12′ N., long. 86° 5′ E.
Baghnassar, tn., Persia, prov. Farsistan, on L. Bakhtegan.
Baghsen Mtns., range, Africa, Sahara, in Air oasis.
Bagida, Togoland, W. Africa. *See* **Bageida.**
Bagillt, vil., Wales, Flintshire, 2 m. SE. of Holywell.
Bagirji, vil., Shikarpur dist., Bombay.
Baglan, par., Wales, Glamorgansh., 3 m S. of Neath.
Bagli, petty state, Central India. Area 300 sq. m.
Bagnacavallo, tn., Italy, prov. and 10 m. W. of Ravenna.
Bagnaja, vil., Italy, prov. Rome, 2 m. E. of Viterbo.
Bagnara-Calabra, tn., Italy, 6 m. NE. of Scilla.
Bagnara di Romagna, vil., Italy, prov. Ravenna, 11 m. NW. Faenza.
Bagnasco, tn , Italy, prov. Cuneo, 20 m. SE. of Mondovi.
Bagnères-de-Bigorre, tn., Fr., Hautes-Pyrenées, 13 m. SE. Tarbes.
Bagnères de Luchon, tn., Haute-Garonne, 30 m. SSW. St Gaudens.
Bagnes, vil., Switz., canton Valais, 7 m. SE. of Martigny.
Bagni della Poretta, vil., Italy, 2 m. NE. Civita Vecchia.
Bagni di Lucca, vil., Italy, prov. and 16 m. NE. of Lucca.
Bagni San Giuliano, vil., Italy, 4 m. NE. of Pisa.
Bagno a Ripoli, vil., Italy, circle and 2½ m. E. Florence.
Bagno in Romagna, tn., Italy, 66 m. E. of Florence.
Bagnoles de l'Orne, ham., France, dep. Orne, 13 m. SE. Domfront.
Bagnolet, vil., France, dep. Seine, 2 m. S. of Pantin.
Bagnoli, tn., Italy, prov. Molise, 14 m. NW. Campobasso.
Bagnoli, vil., Italy, 9 m. SW. Sant'Angelo dei Lombardi.
Bagnolo, tn., Italy, prov. and 6 m. S. of Brescia.
Bagnolo, tn , Italy, prov. and 12 m. NW. of Saluzzo.
Bagnols-les-Bains, vil., France, dep. Lozère, 6 m. WNW. Bleymard.
Bagnols-sur-Cèze, tn., France, dep. Gard, 17 m. NE. Uzès.
Bagnone, tn., Italy, 8 m. SE. of Pontremoli.
Bagnorea, vil., Italy, prov. Rome, 18 m. N. of Viterbo.
Bagolino, vil., Italy, prov. Brescia, 33 m. N. of Salo.
Bagor, tn., Udaipur native state, Rajputana.
Bagot, vil., Ontario, co. and 12 m. S. of Renfrew.
Bagot's Bluff, the W. point of Anticosti I., Canada.
Bagot's Well, tn. and ry. stn., S. Australia, 54½ m. N. of Adelaide.
Bagotville, vil., Quebec, co. Saguenay, 10 m. from Chicoutimi.
Bagowa, tnshp., N. S. Wales, co. Fitzroy, 300 m. NE. Sydney.
Bagpat, *tahsil* and tn , Meerut dist., NW. Provs, India.
Bagru, tn., Jaipur state, Rajputana, India.
Bagshot, vil. and ry. stn., Engl., Surrey, 4½ m. NE. Farnborough.
Bagshot, tnshp., Victoria, co. Bendigo, 112 m. N. of Melbourne.
Baguer-Morvan, vil., France, Ille-et-Vilaine, 2 m. SW. of Dol.
Bagul, prov. of Kaarta, Segu, Westeru Soudan.
Bagula, vil. and ry. stn., Nadiya dist., Bengal, 57½ m. from Calcutta.
Baguley, tnshp., Cheshire, 3¼ m. NE. Altrincham.
Bagworth, tnshp., Engl., Leicestersh., 5 m. NE. Market Bosworth.
Bahadran, dist. and tn., Bikaner state, Rajputana.
Bahadurganj, tn., Ghazipur dist., NW. Provs., India.
Bahadurgarh, tn., Rohtak dist., Punjab, formerly called Sharafabad.
Bahadur Khel, salt-mine, Kohat dist., Punjab. Lat. 33° 10′ N.
Bahadurpur, vil., Sylhet dist., Assam. Lat. 24° 45′ N., long. 92° 14′ E.
Bahama (Lucayos) Is. (British), grp., W. Indies. Area 5450 sq. m.
Bahama Bank, shifting sand, across Ramsey Bay, I. of Man.
Babama Cbannel, between America and the **B. Is.**, 135 m. by 46 m.
Baharagarha, mkt. vil., Singbhum dist., Bengal. Lat. 22° 16′ N.
Babari or **Lower Egypt**, N. divisiou of Egypt, includes the Delta.
Bahawalpur, native state, between Punjab and Rajputana. Area 15,000 sq. m., cap. **Bahawalpur.** Lat. 29° 24′ N., long. 71° 47′ E.
Bahera, mkt. vil., Darbhanga dist., Bengal. Lat. 26° 4′ N.
Baberi, *tahsil*, Bareilly dist., NW. Provs., India. Area 349 sq. m.
Bahia, state, U.S. of Brazil. Area 164,643 sq. m.
Bahia or **São Salvador**, spt. city, Brazil, ou All Saints Bay, 800 m. NNE. Rio de Janeiro.
Bahia Blanca, tn., Argentine Rep., Buenos Ayres, 6 m. from sea.
Bahia de Caracas, tn., Ecuador, future seaport of Quito.
Bahia-Honda, spt. on N. coast of Cuba, 66 m. WSW. of Havana.
Babia Nueva, bay on NE. coast of Patagonia.
Bahilwara, tn., Muzaffarpur dist., Bengal.
Bahinda, desert, NE. Africa, on left bank of the Nile.
Bahli Mtns., Bashahr state, Punjab. Lat. 31° 22′ N., long. 77° 42′ E.
Bahlingen, vil., Germany, in Baden, 5 m. W. Emmindingen.
Bahn, tn., Prussia, Pomerania, 75 m. SE. of Greiffenhagen.
Bahraich, dist. and *tahsil*, Oudh. Area 2740 sq. m.
Babraich, *pargana* and tn., in above.
Bahramghat, tn. and ry. stn., Bara Banki dist., Oudh. Lat. 27° 7′ N.
Bahrampur. *See* **Berhampur** for towns in Murshidabad and Ganjam.
Bahrampur, tn., Gurdaspur dist., Punjab.
Bahrein I., Persian Gulf, off coast of Arabia. Pearl fisheries here.
Bahr-el Ahlad (White River) or **White Nile.** *See* **Nile.**
Bahr-el-Arab, riv., Soudan, affl. of Bahr-el-Ghazal.
Bahr-el-Azrek or **Blue Nile**, riv., Soudan, 900 m. to Nile at Khartum.
Bahr-el-Ghazal, riv., E. Soudan, affl. of White Nile.
Bahr-el-Huleh, "Waters of Merom," lake, Palestine, on R. Jordan.
Bahr-el-Merj or **Lake of Damascus**, Syria, 15 m. SE. Damascus.
Bahr-Yusuf, canal, Egypt, parallel with the Nile. Length 150 m.
Bahuleehwar, vil., Khandesh dist., Bombay, with fine temple.
Bahu R., Cuddapah dist., Madras, a headstream of the Cheyair.
Bai, guaranteed *thakurat*, Indore Agency, Central India.
Baiadgi, tn., Dharwar dist., Bombay.
Baihurt, tn., Asiatic Turkey, 65 m. WNW. of Erzerum.
Baideewar, vil., Orissa, India. Lat. 20° 21′ N., long. 85° 25′ E.
Baidur, tn., S. Kanara dist., Madras.
Baidyabati, mkt. tn., Hugli dist., Bengal.
Baidyanath, vil., Shahabad dist., Bengal. Lat. 25° 17′ N.
Baie, mkt. vil., Roumania, in Moldavia, dist. Suczava.
Baie des Rocbers, vil., Quebec, co. Charlevoix, on St. Lawrence.
Baiersbronn, vil., Würtemberg, 5 m. N. of Freudenstadt.
Baie Verte, spt., New Brunswick, 20 m. from Sackville.
Baignes-Ste-Redonde, vil., France, dep. Charente.
Baikal L., E. Siberia. Ar. 13,500 sq. m. Greatest depth 682 fathoms.
Baikantbpur, tn. and ry. stn., Patna dist., Bengal.
Baila Bhela, tn., Rai Bareli dist., Oudh.
Baildon, vil., England, Yorkshire, 5 m. N. Bradford.
Bailen, tn., Spain, prov. and 25 m. N. Jaen.
Bailesci, vil., Roumania, in Wallachia, 18 m. E. Kalafat.
Bailey, tnshp., England, Cumberland, 5 m. NE. Longtown.
Bailey, ham., Ireland, on Dublin Bay, near base of Howth Hill.
Bailey's Harbour, tnshp., Wis., Door co., on L. Michigan.
Bailiehorough, mkt. tn., Irel., co. Cavan, 58 m. NW. Dublin.
Bailiff Bridge, ry. stn., Yorksh., between Bradford and Huddersfield.
Bailleul, tn., France, dep. Nord, 8 m. E. Hazebrouck.
Baillieston or **Crosehill**, tn., Scotland, Lanarksh., 6¼ m. E. Glasgow.
Bailundo, ter., W. Africa, in Benguela.
Bain, tn., France, Ille-et-Vilaine, 19 m. S. of Rennes.
Bain, riv., England, Lincolnsh., flows 20 m. S. to R. Witham.
Bainbridge, tnshp. and vil., Yorksh., 1½ m. SW. Askrigg.
Bainbridge, tnshp., Georgia, cap. Decatur co., on Flint R.
Bainbridge, tnshp., Indiana, in Dubois co.
Bainbridge, tnshp. and vil , N. Y., Chenango co.
Bainchi, vil. and ry. stn., Bengal, 44 m. from Calcutta.
Bainfield Lake, S. Australia, an arm of Lake Torrens.
Bains, vil., France, Ille-et-Vilaine, 4 m. N. of Redon.
Bains-en-Voeges, vil., France, dep. Vosges, 17 m. SW. Epinal.
Bainsford or **Brainsford**, vil., Scotl., suburb of Falkirk tn.
Bainton, par. and tnshp., Engl., Yorksh., 5½ m. SW. Gt. Driffield.
Bairam Ghat, place of sanctity, Ellichpur dist., Berar, India.
Bairamitsh, tn., Asia Minor, 25 m. NW. of Adramyti.
Bairath, tn., Tonrwati dist., Jaipur, Rajputana.
Bairdston, vil., Scotland, Lanarksh., 9 m. S. of Glasgow.
Baireuth, Bavaria. *See* **Bayreuth.**
Bairnsdale, tn., Victoria, on Mitchell R., 180 m. E. Melbourne.
Bais, tn., France, Ille-et-Vilaine, 6 m. NNW. Guerche.
Bais, tn., France, dep. and 12 m. ESE. of Mayenne.
Baise, riv., France, flows N. 112 m. to R. Garonne at Aiguillon.
Baisieux, vil., France, dep. Nord, 5 m. SE. Lannoy.
Baiso, com., Italy, in Emilia, 18 m. S of Reggio.
Baisy-Thy, vil., Belgium, Brabant, 1 m. SSE. Genappe.
Baitarani R., India, a headstream of the Dhamra, rises in Orissa.
Baixas, tn., France, Pyrénées-Orientales, 4 m. WSW. Rivesaltes.
Baja (*ancient* **Baiæ**), ft. tn., Italy, 10 m. W. of Naples.
Baja, tn., Hungary, on Danube, 31 m. N. of Zombor.
Baja, tn., Roumania, in Moldavia, 5 m. S. Faltisheni.
Baja de Santa Fé, tn., Argentine Rep., on R. Parana.
Bajana, native state and tn., Bombay. Lat. 22° 58′ N.
Bajanaul, vil., As. Russia, gov. Semipalatinsk. Iron and copper mines.
Bajatz, vil., Montenegro, near Cettinje.
Bajaur, dist., Afghanistan, S. of Hindu Kush.
Bajazid, Armenia. *See* **Bayazid.**
Baj-baj, vil. Bengal, 24 Parganas, on Hugli, 15 m. below Calcutta.
Bajitpur, tn., Maimansingh dist., Bengal.
Bajmok, tn., Hungary, dist. and 15 m. SW. Theresienstadt.
Bajna, vil., Hungary, comitat and 15 m. SW. Gran.
Bajom, Nagy, vil., Hungary, co. Bihar, 10 m. SE. Püspök-Ladany.
Bajom, Nagy, vil., Hungary, co. Somogy, 15 m. W. Kaposvar.
Bajrangarh, tn., Gwalior, Cent. India. Lat. 24° 34′ N., long. 77° 18′ E.
Bajwara, vil., Hoshiarpur dist., Punjab.
Bakahanya, mining tn., Hungary, 10 m. SW. Schemnitz.
Bakalai, French ter., W. Africa, on Gabun R.
Bakalarsbev, mkt. vil., Russia, gov. and 9 m. W. of Suvalki.
Bakarganj, dist. and tn., Bengal.
Bakau, tn., Roumania, in Moldavia, 50 m. WSW. Yassy.
Bakel, ft. tn., W. Africa, on R. Senegal, belonging to France.
Baker City, vil., Oregon, cap. of Baker co.
Baker I., Pacific Ocean. Lat. 13′ N., long. 176° 29′ W.; belongs to U.S.
Baker's Falls, cascade on Hudson R., N. Y., Washington co.
Bakersfield, vil., Cal., Kern co., 300 m. SE. California.
Baker Mt., near N. frontier of Washington, U.S. Alt. 10,700 ft.
Bakersville, tnship. and vil., N. C., cap. Mitchell co.
Bakeswar or **Kana River**, Bengal, tributary of the Mor.
Bakewell, par. and tn., Engl., co. and 25 m. NW. Derby.
Bakhmut, tn., Russia, 120 m. E. of Yekaterinoslav.
Bakhra, vil., Muzaffarpur dist., Bengal.
Bakhtchi-serai, tn , Russia, in Crimea, 18 m. SW. Simferopol.
Bakhtegan, salt lake, Persia, 50 m. E. of Shiraz. Length 60 m.
Bakhtgarh, petty state, under Central India Agency.
Bakhtiarpur, vil., Bengal, Patna dist. Lat. 25° 27′ N., long. 85° 34′ E.
Bakir-Görössi, tn., Asiatic Turkey, vilayet Kastamuni. Copper-mines.
Bakka-ayasamudram, vil., Anantapur dist., Madras.
Bakloh, tn., Gurdaspur dist., Punjab. Lat. 32° 30′ N., long 75° 57′ E.
Bakony Wald, mtn. range, Hungary, from Platten See to Danube.
Bakovar, tn., Hungary, dist. Bucias ; contains 5 mineral springs.
Bakra River, Berar, India, tributary of the Panar.
Baksar, vil., Unao district, Oudh.
Baku, gov. and spt. Russia, on Caspian Sea. Area 15,176 sq. m. Has petroleum springs.
Baknha, tn., Asiatic Turkey, 30 m. ENE. Bagdad.
Bakud Creek, branch of R. Mahanadi, Cuttack dist., Madras.
Bala, tn. and lake, Wales, Merionethsh., 11 m. SW. of Corwen.
Balabagh, ft. tn., Afghanistan, 15 m. W. of Jalalabad.
Balahak, isl., Philippine Islands, 30 m. S. of Palawan.
Balabalagan, grp. of 13 isls., E. Indies, in Strait of Macassar.
Balahea, small isl., Pacific Ocean, N. of New Caledonia.
Balachany, tn., Asiatic Russia, gov. Baku. Petroleum springs.
Balachna, tn., Russia, gov. and 20 m. N. Nijni Novgorod.
Balaclava. *See* **Balaklava.**
Balaclava, ry. stn., Victoria, 5 m. E. of Melbourne.
Baladaka, vil., British Baluchistan. Lat. 30° N.
Balade, harb., E. cst., New Caledonia, first point touched by Cook.
Balaganj, vil., Sylhet dist., Assam. Lat. 24° 39′ N., long. 91° 52′ E.
Balagansk, tn., Siberia, 110 m. NW. of Irkutsk.
Balagarb, tn., Bengal, Hugli dist., on R. Hugli.
Balaghat, name given to certain dists. in the Karnatic. Lat. 8° 10′ N.
Balaghat, upland tract of Berar. Lat. 20° 29′ N., long. 76° 37′ E.
Balaghat, dist., Nagpur, Cent. Provs., India. Area 3146 sq. m.
Balaguer, tn., Spain, prov. and 18 m. NE. of Lerida.
Balahera, vil., Jaipur, Rajputana. Lat. 26° 57′ N., long. 76° 47′ E.
Balabi Hills, Bhandara, Cent. Provs., India. Alt. 400 ft. above plain.
Balah Lake, Isthmus of Suez, traversed by the Suez Canal.
Balakhissar (Balikesri), tn., Asiatic Turkey, 75 m. SW. Brusa, and 95 m. NNE. Smyrna.
Balaklava, tn., Crimea. Site of battle, October 1854.
Balaklava, vil., Scotl., Renfrewsh., 1 m. NE. Johnstone. *See* **Clippens.**
Balaklava, tn., S. Australia, 67 m. N. of Adelaide.
Balakot, tn., Hazara dist., Punjab.
Balakot, ft. vil., Damoh dist., Central Provs., India.
Balaman, *pargana* and tn., Hardoi dist., Oudh. Area 25 sq. m.
Balambangan, isl., off NE. coast of Borneo. Area 46 sq. m.
Bala Murghah, fort, Afghanistan, on Murgbab River.
Balanda, tn., Russia, in gov. of Saratov.
Balanga, tn., Luzon I., Philippine Islands, on Manilla Bay.
Balanginie, sm. isl., Sulu Archipelago, E. Indies.
Balangoda, tn., Ceylon, in Western Province.
Balante, peninsula on E. coast of Celebes, E. Indies.
Balapur, *taluk* and tn., Akola dist., Berar. Area 570 sq. m.
Balarampur, tn., Kuch Behar state, Bengal.
Balasan River, Darjiling dist., Bengal, India.
Balashove, tn., Russia, gov. Saratov, on R. Khoper.
Balasinor, native state, Gujarat, Bombay. Area 189 sq. m.
Balasinor, chief tn. in above state, Bombay.
Balasor, dist., Orissa, India. Area 2066 sq. m.
Balasor, sub-div. and tn. in above.
Balasor Mt., W. Ghats, Malabar dist., Madras. Alt. 6762 ft.
Balassa-Gyarmath, tn., Hungary, 50 m. NNE. of Pesth.
Balaton Lake, Hungarian name for the Platten See, *q.v.*
Balayan, dist. and bay, Luzon, Philippine Islands, SW. of Manilla.
Balharrup, tnship., W. Australia, 161 m. S. of Perth.
Balhi, mtn., on Bougainville I., Pacific Ocean. Alt. 10,305 ft.
Balhirnie, ham., Scotland, Forfarshire, 2¼ m. NE. of Meigle.
Balhlavi, vil., Scotland, Ross and Cromarty, 5½ m. W. of Tain.
Balbriggan, spt. tn., Irel., co. and 22 m. NNE. Dublin.
Balbrogie, vil., Scotland, Coupar-Angus par., E. Perthshire.
Balbung, tnship., N. S. Wales, co. Nicholson.
Balbunnoch, vil., Scotland, Perthshire, 4 m. W. of Dundee.
Balby-with-Hexthorpe, tnship., Yorksh., 2 m. SW. Doncaster.
Balcairn, tn., New Zealand, 30 m. N. of Christchurch.
Balcarrick, vil., Ireland, co. Dublin, 4 m. E. of Swords.
Balcarry, bay, Scotland, co. and 9 m. E. of Kirkcudbright.
Balcha, pass, Garhwal state, NW. Provs., 8898 ft. above sea.
Balchari I., Lower Bengal, India, in the Matla R.
Balchino, tn., Asia Minor, on route from Brusa to Smyrna.
Balclutha, tn., New Zealand, 52½ m. SW. of Dunedin.
Balcombe, par. and vil., Engl., Sussex, 4 m. N. Cuckfield.
Balcoracama Creek, S. Australia, branch of L. Frome.
Bald Eagle Mtns., Pa., near Juniata R. and Bald Eagle Valley.
Bald Eagle River, Pa., tributary of the Susquehanna R.
Bald Face Mountain, N. Y., peak of Adirondack Mtns. Alt. 3903 ft.
Baldegger See, lake, Switzerland, 9 m. N. of Lucerne.
Baldenburg, tn., W. Prussia, 33 m. NW. of Konitz.
Balderas, tn., Spain, 30 m. SSW. of Leon.
Baldernock, par., Scotl., Stirlingsh., 7½ m. N. of Glasgow.
Baldersby, tnshp. and ry. stn., Engl., Yorksh., 5 m. NE. of Ripon.
Balderton, par., England, Notts, 2 m. SE. Newark.
Baldeva or **Baldeo**, vil., Muttra dist., NW. Provs., India.
Bald Head, Me., peak of Mt. Washington. Alt. 2624 ft.
Bald Hille, tnshp., Victoria, co. Tanjil, 113 m. E. Melbourne.
Baldock, par. and tn., Engl., Herts, 5 m. NE. Hitchin.
Baldovan, vil. and ry. stn., Scotland, Forfarsh., 3 m. N. Dundee.
Baldoyle, fishing vil., Ireland, co. and 5 m. NE. Dublin.
Baldragon, ry. stn., Scotland, Forfarsh., 3 m. NW. Dundee.
Baldwin Island, Fiji. Lat. 17° 30′ S., long. 175° 55′ E.
Baldwin, vil. and summer resort, N. Y., Queen's Co.
Baldwin, borough, Pennsylvania, Butler co.
Baldwinsville, vil., N. Y., Onondaga co., on Seneca R.
Bâle, Switzerland. *See* **Basle.**
Balearic Is., grp., Spain, in Mediterranean. Area 1936 sq. m.
Balerna, vil., Switz., Ticino, 2 m. S. of Mendrisio.
Balerno, vil., Scotland, co. and 7 m. SW. Edinburgh.
Balesci, vil., Roumania, 12 m. W. of Rimnik.
Balestrate, vil., Sicily, dist. and 22 m. W. Palermo.
Baleswar, branch of the Ganges, Nadiya dist., Bengal.
Balfin, isl., Chili, prov. Atacama ; exports guano.
Balfour, vil., Cape Colony, Stockenstrom division.
Balfour R., Tasmania, trib. of Arthur R., flows N.
Balfron, vil., Scotland, co. and 20 m. SW. of Stirling.
Balfrush, tn., Persia, prov. Mazanderan, 20 m. W. of Sari.
Balgach, vil., Switz., 11 m. E. of St. Gall.
Balgonie, Milton of, vil., Scot., Fifesh., 1½ m. SE. Markinch.
Balgowan, ry. stn., Scotland, co. and 9 m. W. of Perth.
Balgowan, tnshp., S. Australia, Fergusson co., on Spencer's Gulf.
Balgriffin, par. and vil., Irel., co. and 5 m. NE. of Dublin.
Balhannah, tn., S. Australia, 28¾ m. E. of Adelaide.
Bali, tn., Hugli dist., Bengal. Lat. 22° 49′ N.
Bali, mkt. vil. and ry. stn., Hugli dist., Bengal. Hindu academy.
Bali, isl., Malay Arch., E. of Java. Area 3170 sq. m.
Baliaghata, vil. and canal, 24 Parganas dist., Bengal; canal 5½ m. long.
Balighatiam, vil., Vizagapatam dist., Madras, a sacred shrine.
Baligrod, tn., Galicia, circle and 18 m. SE. of Sanok.
Balihri, tn., Jabalpur dist., Cent. Provs., India.
Balikesri, tn., Asia Minor, 75 m. SW. of Brusa.
Balingen, tn., Würtemberg, 25 m. S. of Reutlingen.
Balintoher, par., Ireland, co. Mayo, 7 m. S. Castlebar.
Balintoher, par. and vil., Irel., Roscommon, 1 m. from Ballymoe.
Balintore, fishing vil., Scotl., Ross-sh., 6½ m. SE. of Tain.
Balintradd, harb. and pier, Scotl., Ross-sh , 3 m. NE. Invergordon.
Ba Ipara, forest reserve, Darrang dist., Assam. Area 88 sq. m.
Balirangan Mtns., Coimbatore dist., Madras. Highest pt. 5300 ft.
Ballsheac, isl., Scotland, Outer Hebrides, on SW. coast N. Uist.
Balisna, tn., Baroda state, Bombay.
Balize or **Brit. Honduras.** *See* **Belize.**
Balk, vil., Netherlands, Friesland, 9 m. SSW. Sneek.
Balkan, mtn. range, Bulgaria and Roumelia. Average alt. 4900 ft.
Balkan Peninsula, SE. Europe, includes Turkey, Greece, etc.
Balkany, vil., Hungary, dist. and 6 m. S. of Nagy-Kallo.
Balkash, salt lake, Asiat. Russia, receives Ili R. Area 7960 sq. m.
Balkh, dist. and tn., Afghan Turkestan, between the Cabul and Oxus.
Balla or **Ballagh**, vil., Irel., co. Mayo, 7 m. SE. Castlebar.
Ballaheg, ry. stn., Isle of Man, 3 m. from Castletown.
Ballahgarh, *tahsil* and tn., Delhi, Punjab. Ar. 388 sq. m.
Ballahbpur, suburb of Serampur, Hugli dist., Bengal.
Ballacbulish, vil. with pier, Scotland, on Loch Leven, Argyllshire.
Balladoole Bay, Isle of Man, 1½ m. from Castletown.
Ballagb, vil., Ireland, co. Tipperary, 5 m. NNW. Cashel.
Ballagh, vil., Ireland, co. Roscommon, 7 m. SE. Mt. Talbot.
Ballaghaderreen, tn. Irel., co. Roscommon, 12 m. N. Castlercagh.
Ballallan, vil., Scotl., Ross-sh., Lewis, 14 m. SW. Stornoway.
Ballan, tnshp., Victoria, 45 m. NW. of Melbourne.
Ballandean, tn., Queensland, co. Bentinck, 216 m. SW. Brisbane.
Ballangeich, tn., Victoria, co. Villiers, 151 m. W. Melbourne.
Ballantrae, par. and vil., Scotl., Ayrsh., 13 m. SW. of Girvan.
Ballapali, forest reserve, Cuddapah dist., Madras.
Ballarat, city, Victoria, 101 m. WNW. Melbourne.
Ballasalla, vil., Isle of Man, 2¾ m. NE. of Castletown.
Ballater, vil. and ry. stn., co. and 43½ m. SW. Aberdeen.
Ballangh, vil. and ry. stn., Isle of Man, 7 m. W. of Ramsey.
Ballengara, tnshp., N.S.W., co. Macquarie, 200 m. NE. Sydney.
Ballengeich, steep pass, Scotland, behind Stirling Castle.
Ballenstedt, tn., Germany, Anhalt, 15 m. SE. Halberstadt.
Balleny Islands, Antarctic Ocean. Lat. 66° 40′ S., long. 163° E.
Balleshare and **Illeray**, isl., Outer Hebrides, N. Uist par.
Ballia, dist., NW. Provs., India. Area 1144 sq. m.
Ballia, *tahsil* and tn. in above. Area 372 sq. m.
Ballickmoyler, vil., Ireland, Queen's Co., 5½ m. NW. Carlow.
Ballina, spt. tn., Ireland, co. Mayo, 168 m. NW. Dublin.
Ballina, vil., Ireland, co. Tipperary, 11 m. SW. Nenagh.
Ballina, port, N.S.W., co. Rous, 330 m. NE. of Sydney.
Ballinahoy, par., Ireland, co. and 7 m. SW. of Cork.
Ballinacor, par. and vil., co. Wicklow, 3 m. W. Rathdrum.
Ballinadee, par. and vil., Irel., co. Cork, 5 m. SE. Bandon.
Ballinakill, tn., Ireland, Queen's Co., 3 m. SE. Abbeyleix.
Ballinalack, vil., Ireland, co. Westmeath, 9 m. NW. Mullingar.
Ballinalea, vil., Ireland, co. and 3 m. NW. of Wicklow.
Ballinalee, vil., Ireland, Longford, 6 m. NW. Edgeworthstown.
Ballinamore, tn., Irel., co. Leitrim, 15 m. NE. Carrick-on-Shannon.
Ballinamuck, vil., Ireland, co. and 19 m. NE. of Longford.
Ballinascarty, vil., Ireland, co. Cork, 4 m. N. of Clonakilty.
Ballinasloe, tn., Ireland, on R. Suck, 34 m. E. of Galway.
Ballinastow Inn, Irel., Wicklow, 3 m. NW. Newtown Mount Kennedy.
Ballinchalla, par., Ireland, Mayo and Galway, on L. Mask.
Ballincollig, tn. and ry. stn., Irel., co. and 6¾ m. W. Cork.
Ballincrea, vil., Ireland, co. Kilkenny, 4 m. N. Waterford.
Ballincuslane (Ballycuslane), par., Kerry, 10 m. NE. Killarney.
Ballindalloch, ham. and ry. stn., Scotl., Elginsh., 12 m. NE. Grantown.
Ballinderry, par., Ireland, co. Antrim, on L. Neagh.
Ballindine or **Ballindangan**, vil., co. Mayo, 11 m. ENE. Ballinrobe.
Ballindoon, coast par., Connemara, Galway, Ireland.
Ballingaddy, par., Irel., Limerick, 3 m. S. of Kilmallock.
Ballingarry, par. and tn., Irel., co. and 16 m. SW. Limerick.
Ballingarry, par. and vil., Tipperary co., 15 m. SW. Thurles.
Ballingeary, vil., Ireland, co. Cork, 13 m. SW. Macroom.
Ballinglen, ry. stn., Ireland, co. Wicklow, 3 m. NE. Tinahely.
Ballingrane, ry. junc., Ireland, co. Limerick, 3 m. N. Rathkeale.
Ballingry, par. and ham., Scotland, Fifeshire, 3 m. NW. Lochgelly.
Ballinhassig, par. and ry. stn., Ireland, co. and 6½ m. SE. Cork.
Ballinlough, vil. and ry. stn., Roscommon, 6 m. WSW. Castlercagh.
Ballinluig, vil. and ry. junc., Scotland, co. and 23¾ m. NW. Perth.
Ballinrobe, mkt. tn., Ireland, Galway and Mayo, 17 m. S. Castlebar.
Ballinskellige Bay, Ireland, in SW. of co. Kerry.
Ballintemple, par., Ireland, co. and 6 m. SW. Cavan.
Ballintober or **Ballintubbert**, vil., Irel., Queen's Co., 1 m. SW. Athy.
Ballintogber, vil. and ry. stn., Ireland, co. and 6 m. SE. Sligo.
Ballintoy, est. par. and vil., Irel., N. co. Antrim.
Ballintra, vil., Ireland, co. and 5 m. S. Donegal.
Ballintuim, vil., Scotland, Perthsh., 9 m. NW. Blairgowrie.
Ballinvoher, coast par., Irel., co. Kerry, 13 m. SW. Tralee.
Ballitore, vil., Ireland, co. Kildare, 7 m. NE. of Athy.
Balloch, vil. and ry. stn., Scotl., Dumbartonsh., foot of L. Lomond.
Ballochbuie, royal deer forest, Scot., Aberdeensh., 4 m. SW. Balmoral.
Ballon, tn., France, dep. Sarthe, 12 m. NNE. of Le Mans.
Ballon, par. and vil., Ireland, co. and 9 m. SE. of Carlow.
Ballon d'Alsace, peak, Vosges Mtns., France. Alt. 4690 ft.
Ballon de Guebwiller, highest peak Vosges Mtns. Alt. 4697 ft.
Ballots, vil., France, Mayenne, 6 m. NE. St. Aignan-sur-Roe.
Ballston Spa, vil., New York, cap. Saratoga co. Mineral springs.
Ballwyl, vil., Switz., canton and 7 m. N. of Lucerne.
Ballyadame, par., Ireland, Queen's Co., 3 m. W. of Athy.

Ballyaghran or Agherton, par., Londonderry, 3 m. NW. Coleraine.
Ballybacon, par., Ireland, Tipperary, 10 m. SW. Clonmel.
Ballybay, tn., Ireland, co. and 9 m. SE. of Monaghan.
Ballybeg, ry. stn., Ireland, co. Meath, 6 m. NW. Navan.
Ballybofey, vil., Irel., co. Donegal, 2 m. from Stranorlar.
Ballyboy, par. and vil., Ireland, King's Co., on R. Silver.
Ballybrack, ry. stn., Ireland, co. and 11 m. SE. Dublin.
Ballybrophy, junc. stn., Ireland, Queen's Co., 67 m. SW. Dublin.
Ballybunnion, vil., Ireland, co. Kerry, 9 m. NW. Listowel.
Ballyburke, vil., Ireland, co. Mayo, 6 m. SE. of Westport.
Ballycanew, par. and vil., Ireland, co. Wexford, 5 m. S. of Gorey.
Ballycarney, par. and vil., Wexford, 5 m. N. Enniscorthy.
Ballycarogue (Ballykeroge), vil., Waterford, 5 m. SW. Kilmacthomas.
Ballycarry, vil. and ry. stn., Ireland, co. Antrim, 6½ m. SE. Larne.
Ballycastle, mkt. tn., co. Antrim, 15 m. N. Ballymoney.
Ballycastle, vil., Ireland, co. Mayo, 30 m. N. of Castlebar.
Ballyclare, mkt. tn., Irel., co. Antrim, 10½ m. SW. Larne.
Ballyclog, par., Ireland, co. Tyrone, 2 m. ENE. Stewartstown.
Ballyclogh, par. and vil., Irel., co. Cork, 3 m. NW. Mallow.
Ballyclug, par., Ireland, co. Antrim, contains part of Ballymena.
Ballyconnell, mkt. tn., Ireland, co. and 14 m. NW. of Cavan.
Ballycottin, vil., Ireland, co. Cork, 11¼ m. SE. Middleton.
Ballycroane or Ballychroan, fishing vil., Irel., co. Cork, Kenmare R.
Ballyculter, par. and vil., Irel., co. Down, 5 m. ENE. Downpatrick.
Ballydehob, vil., Ireland, co. Cork, 8 m. W. Skibbereen.
Ballydonegan, fishing vil., Ireland, co. Cork, 7 m. WSW. Castletown.
Ballyfarnan, vil., Irel., co. Roscommon, 8 m. NE. of Boyle.
Ballygar, vil., Irel., co. Galway, 8 m. SW. of Roscommon.
Ballygawley, mkt. tn., co. Tyrone, 11 m. SW. Dungannon.
Ballygeary Bay, Ireland, in SE. co. Wexford.
Ballyglass, vil., Ireland, co. Mayo, 9 m. SE. of Castlebar.
Ballygowan, ry. stn., Ireland, co. Down, 12 m. SE. of Belfast.
Ballygunge, suburb of Calcutta and ry. stn.
Ballyhack, fishing vil., Irel., co. Wexford, 10 m. SE. of Waterford.
Ballyhalbert or St. Andrews, coast vil., Ireland, E. co. Down.
Ballyhaunis, vil., Irel., co. Mayo, 22 m. SE. of Castlebar.
Ballyhean, par., Ireland, co. Mayo, 8 m. E. of Westport.
Ballyheige, par. and vil., Irel., co. Kerry, 12 m. NW. Tralee.
Ballyhooly, par. and vil., Irel., co. and 18 m. SE. of Cork.
Ballyhornan, fishing vil., Ireland, co. Down, 4 m. NE. of Ardglass.
Ballyhuskard, par., co. Wexford, 4 m. SE. Enniscorthy.
Ballyjamesduff, mkt. tn., Irel., co. and 11 m. SE. of Cavan.
Ballykean, par., Irel., King's Co., 4 m. SE. of Geashill.
Ballykelly, vil. and ry. stn., Irel., co. and 13 m. NE. Londonderry.
Ballykine, par., Ireland, co. Wicklow, 4 m. SW. of Rathdrum.
Ballylanders, par. and vil., co. Limerick, 10 m. ESE. Kilmallock.
Ballylaneen, par. and vil., co. Waterford, containing Kilmacthomas.
Ballylinny, par., Irel., co. Antrim, 6 m. W. Carrickfergus.
Ballylongford, vil., Irel., co. Kerry, 8 m. N. of Listowel.
Ballyloughloe, par., Irel., co. Westmeath, 4 m. NW. Moate.
Ballymacegan, isl., Ireland, co. Tipperary, in L. Derg.
Ballymacelligott, par., Irel., co. Kerry, 5 m. E. of Tralee.
Ballymacbugh, par., Ireland, co. Cavan, 7 m. NW. of Oldcastle.
Ballymackey, par. and ham., Irel., co. Tipperary, 4 m. E. of Nenagh.
Ballymacormick, par., Ireland, co. and 3 m. S. of Longford.
Ballymacward, par., Ireland, King's Co., 3 m. N. of Woodlawn.
Ballymahon, mkt. tn., Ireland, co. and 12 m. S. of Longford.
Ballymakenny, par., Ireland, co. Louth, 3 m. N. of Drogheda.
Ballymartle, par. and ry. stn., Irel., co. Cork, 6 m. N. of Kinsale.
Ballymascanlan, par., Ireland, co. Loutb, 3 m. NE. of Dundalk.
Ballymena, mkt. tn., Irel., co. Antrim, 33 m. NW. Belfast.
Ballymodan, par., Ireland, co. Cork, containing Bandon.
Ballymoe, vil. and ry. stn., Irel., co. Galway, 5 m. S. of Castlereagh.
Ballymoney, mkt. tn., Irel., co. Antrim, 53 m. NW. Belfast.
Ballymoney, par., Irel., co. Cork, containing Ballyneen.
Ballymore, par., Irel., co. Armagh, containing Tanderagee.
Ballymore, par. and vil., Irel., co. Westmeath, 15 m. W. Mullingar.
Ballymore Eustace, par. and tn., Ireland, co. Kildare, on R. Liffey.
Ballymote, mkt. tn., Ireland, co. and 14 m. S. of Sligo.
Ballymurreen, par., Ireland, co. Tipperary, 5 m. SE. Tburles.
Ballymurtagh, hill, Ireland, co. Wicklow, 4 m. S. of Rathdrum.
Ballymyre, par., Irel., co. Armagh, 10 m. NW. Newry.
Ballynacarrigy, vil., co. Westmeath, 8 m. NW. Mullingar.
Ballynacorra, vil., Irel., co. Cork, 2 m. S. of Middleton.
Ballynacourty, par. and vil., Irel., co. Galway, 6 m. S. Oranmore.
Ballynacourty, par., Ireland, co. Kerry, 10 m. NE. of Dingle.
Ballynaganl Beg or Ringville, vil., Irel., on S. side Dungarvan Harb.
Ballynahaglish, par., Ireland, co. Mayo, 6 m. S. of Ballina.
Ballynahaglish, par., Irel., co. Kerry, 6 m. W. of Tralee.
Ballynahinch, vil., Ireland, co. Galway, 6 m. SE. of Clifden.
Ballynahinch, mkt. tn., Irel., co. Down, 12½ m. S. Belfast.
Ballynakill, coast par., Irel., co. Galway, 5 m. N. Clifden.
Ballynakill, par., Ireland, cos. Galway and Roscommon.
Ballynakill, par., Irel., co. Galway, containing Woodford.
Ballynakill, par., Ireland, co. Sligo, 5 m. SE. Collooney.
Ballynamona, fishing stn., Irel., co. Louth, on S. of Carlingford Bay.
Ballynascreen, par., Irel., co. Londonderry, contains Draperstown.
Ballyneddan, fishing vil., Ireland, co. Down, 3 m. N. of Carlingford.
Ballyneen, vil., Ireland, co. Cork, 10 m. W. of Bandon.
Ballynoe, par. and vil., Irel., co. Cork, 10 m. SE. Fermoy.
Ballynure, par. and vil., Irel., co. Autrim, 6 m. NW. Carrickfergus.
Ballyovey, par., Irel., co. Mayo, 7 m. NW. Ballinrobe.
Ballyphilip, par., Irel., co. Down, containing Portaferry.
Ballyporeen, vil., Irel., co. Tipperary, 13 m. SW. of Caher.
Ballyragget, mkt. tn., Irel., co. and 10 m. NW. Kilkenny.
Ballyrashane or Baldrashane, par., cos. Antrim and Londonderry.
Ballyroan, par. and vil., Queen's Co., 4 m. NE. Abbeyleix.
Ballyroney, vil. and ry. stn., Irel., co. Down, 8 m. SE. Banbridge.
Ballysadare, par. and vil., Irel., co. and 4 m. SW. of Sligo.
Ballysakeery, par., Ireland, co. Mayo, 4 m. NW. Ballina.
Ballysax, par., Ireland, co. and 4 m. SE. of Kildare.
Ballyscullion, par., Irel., cos. Antrim and Londonderry.
Ballyshannon, spt. tn., co. Donegal, 128 m. W. Belfast.
Ballysheehan, par., Irel., co. Tipperary, 4 m. NE. Cashel.
Ballyteige Bay and Lough, Ireland, on S. coast of co. Wexford.
Ballyvaghan, fishing vil., Ireland, co. Clare, 12 m. S. of Galway.
Ballyvourney, par. and vil., Irel., co. Cork, on R. Sullane.
Ballywalter, fishing vil., co. Down, 10 m. SE. Newtownards.
Ballywillin, par., Irel., Antrim, etc., contains Portrush.
Balmacarra, vil., Scotland, Ross and Cromarty, on Loch Alsh.
Balmaclellan, par., vil., Kirkcudbrightsh., 2 m NE. New Galloway.
Balmaha, ham. with pier, Scotland, Stirlingsh., on L. Lomond
Balmain, suburb of Sydney, New South Wales.
Balmangan, bay and harb., Scotland, in Kirkcudbright Bay.
Balmaz-Ujvaros, tn., Hungary, 14 m. NW. of Debreczin.
Balmerino, par. and vil., Scotl., Fifesbire, 3½ m. SW. Dundee.
Balmhorn, mtn., Switz., in tbe Mte. Rosa group. Alt. 13,923 ft.
Balmoral, ry. stn., Ireland, co. Antrim, 3 m. SW. of Belfast.
Balmoral, set., New Brunswick, 10 m. SW. of Dalhousie.
Balmoral, vil., Victoria, co. Dundas, 204 m. W. by N. Melbourne.
Balmoral, vil., Cape Colony, in Fraserburg div.
Balmoral Castle, royal residence, Scotl., co. and 52½ m. W. Aberdeen.
Balmore, vil., Scotland, Stirlingshire, 3½ m. E. of Milngavie.
Balnabruach, fishing vil., Scotland, Nigg par., Ross and Cromarty.
Balnahnaigh, isl., Scotland, Argyllshire, in Jura parish.
Balne, tnshp. and ry. stn., England, Yorkshire, 4 m. SW. Snaith.
Baloda, tn., Bilaspur dist., Central Provs.
Balonne River, Queensland. *See* **Condamine.**
Balotra, tn., Jodhpur state, Rajputana, India.
Balquhidder, par. and vil., Scotl., Perthsh., E. end Loch Voil.
Balrampur, *pargana* and tn., Gonda dist., Oudh.
Balranald, small harb., Scotland, N. Uist I., Outer Hebrides.
Balranald, tnshp., N. S. W., on Murrumbidgee R., 554 m. SW. Sydney.
Balrothery, par., Irel., N. co. Dublin, contains Balbriggan.
Balsall, ham., England, Warwicksh., 9 m. SW. of Coventry.
Balsamand, vil., Hissar dist., Punjab.
Balsamo, com., Italy, prov. Milan, 5 m. SW. of Monza.
Balsan, hill state, Punjab. Area 51 sq. m.
Balsane, vil., Khandesh dist., Bombay, India.
Balsham, par. and vil., England, Cambridgesh., 4 m. NE. Linton.
Balsorano, vil., Italy, circle and 34 m. SSE. of Avezzano.
Bålstå, place with ry. stn., Sweden, in Upsala län.
Balsthal, mkt. vil., Switzerland, canton and 12 m. NE. of Solothurn.
Balta, isl. and ham., Scotland, on Unst I., Shetland.
Balta, tn., Russia, gov. Podolia, 168 m. ESE. Kamenetz.
Baltchik, tn., Bulgaria, on Black Sea.
Balteagh, par., Ireland, Londonderry, 4 m. SE. Limavady.
Baltic Port, small port, Russia, in Esthonia, 28 m. WSW. Reval.
Baltic Provs., consist of govs. of Courland, Esthonia, and Livonia.
Baltic Sea, inland sea, N. Europe. Area 138,185 sq. m.
Baltimore, city, Maryland, 40 m. NE. Washington.
Baltimore, fishing vil., Irelanu, co. Cork, 7 m. SW. Skibbereen.
Baltinglass, mkt. tn., Irel., co. Wicklow, 10 m. E. of Mageney.
Baltistan, div., Kashmir, generally called **Iskardoh**, *q.v.*
Baltonsborongh, par., Somersetsh., 4 m. SW. Glastonbury.
Baltray, fishing vil., Irel., co. Louth, 3 m. NE. of Drogheda.
Baltrum, isl., Prussia, North Sea, between Norderney and Langeroog.
Baltntinsk, vil., Russia, gov. Smolensk.
Balua, vil., Bhagalpur dist., Bengal. Lat. 26° 25′ N., long. 87° 3′ E.
Balnchistan, country, Asia. Area 106,746 sq. m.
Baluma, vil., West Africa, in Sierra Leone.
Balvano, tn., Italy, prov. Basilicata, 20 m. W. Potenza.
Balve, vil., Westphalia, 10 m. WSW. of Arnsberg.
Balygchi, tn., Asiatic Russia, in prov. Ferghana.
Balzas, tn., Peru, prov. Trujillo, on Tunguragua.
Balzas, riv., W. Mexico, rising in prov. Tlascala, falls into Pacific.
Balzola, tn., Italy, prov. Alessandria, 4 m. NW. of Casale.
Bam, tn., Persia, in prov. of Kerman.
Bamaku, tn., W. Soudan, in Bambarra, on R. Joliba.
Bamanbor, petty state and tn., Bombay. Lat. 22° 24′ N., 71° 6′ E.
Bamanghati, N. div., Morbhanj state, Orissa.
Bamangwato, country, S. Africa, bet. Kalahari Desert, Zambesi, etc.
Bamani, mtn. peak, Vizagapatam dist., Madras. Highest pt. 2488 ft.
Bamauri, vil., Kumaun dist., NW. Provs., 17,500 ft. above sea.
Bambarra, negro state, W. Soudan, on Upper Niger.
Bambeqne, vil., France, dep. Nord, near Dunkirk.
Bamber Bridge, vil. and ry. stn., Engl., Lancashire, 3 m. SE. Preston.
Bamberg, vil. and tnshp., S.C., in Barnwell co.
Bamberg, tn., Bavaria, 33 m. N. of Nuremberg.
Bambuhy, riv., Brazil, Minas Geraes, falls into R. São Francisco.
Bambuk, country, W. Africa, E. of the Senegal. Has French stns.
Bamburgh, par. and tnshp., Northumberland, 5 m. NE. Belford.
Bamford, vil., England, Lancashire, 3 m. W. of Rochdale.
Bamhangaon, estate, Balaghat dist., Cent. Provs., India.
Bami, ry. stn., ou Transcaspian Ry.
Bamian Pass, in Hindu Kush, between Afghanistan and Turkestan.
Bammaku, ft. tn., Senegambia, on R. Niger.
Bamni, tn., Mandla dist., Central Provs., India.
Bamnlawas, tn., Jaipur state, Rajputana.
Bamoni, tn., Rangpur dist., Bengal.
Bampton, tn. and par., Engl., Devonshire, 7 m. N. Tiverton.
Bampton, mkt. tn., Engl., Oxfordsh., 79 m. NW. of London.
Bampton, par. and vil., Westmorland, 4 m. NW. of Shap.
Bamra, native state, Central Provs., India.
Bamsaru, pass, Jamnotri mtns., Garhwal, NW. Provs.
Banaganapalli, estate and tn., Karnul dist., Madras.
Banagher, mkt. tn., Irel., King's Co., 8 m. NW. of Birr.
Banagher, par., Irel., Londonderry, 2 m. SW. of Dungiven.
Baña, La, tn., Spain, prov. Coruña, N. of Negreira.
Banalya, set., on Aruwimi R., Congo Free State.
Banana, prov. and port, Congo state, near mouth R. Congo.
Banana, tn., Queensland, co. Ferguson, 320 m. NW. Brisbane.
Banana Isls., group in the Moluccas, 50 m. S. of Ceram.
Bandajan, pass, Kashmir, Punjab, 14,854 ft. above sea.
Banda Oriental, former name of **Uruguay**, *q.v.*
Bandarban, vil., Chittagong Hill Tracts, Bengal.
Bandarulanka, vil., Godaveri dist., Madras.
Banda Sea, Malay Archipelago, N. of Timor.
Bandawe, Livingstonia miss. stn., on Lake Nyassa, Equat. Africa.
Ban-de-la Roche or Steinthal, val., Alsace, in the Vosges.
Ban-de-Sapt, vil., France, dep. Vosges, 5 m. S. of Sénones.
Bandeya, tn. and dist., W. Africa, between Senegal and Gambia.
Bandols, spt., France, dep. Var, 6 m. W. of Ollioules.
Bandon, mkt. tn. and tnshp., Irel., co. and 19 m. SW. Cork.
Bandon, tnshp., New South Wales, in Forbes co.
Bandon Grove, tn., N. S. W., co. Gloucester, 138 m. N. of Sydney.
Bandra, tn., Salsette I., Bombay. Lat. 19° 3′ N.
Bañeras, tn., Spain, prov. Alicante, 12 m. W. of Alcoy.
Banfalva, vil., Hungary, 24 m. W. of Csaba.
Banff, spt. tn., Scotl., cap. Banffshire, 65 m. NW. Aberdeen.
Banff, tn., Canada, in Alberta, 919 m. W. of Winnipeg.
Banffshire, a NE. maritime co., Scotl. Area 641 sq. m.
Banffy-Hunyad, vil., Transylvania, 30 m. W. Kolozsvar.
Banga, tn., Jalandhar dist., Punjab, India.
Bangahal, valley, Kangra dist., Punjab. Area 290 sq. m.
Bangala, station, Congo Free State, on R. Congo.
Bangali, riv., N. Bengal, tributary of the Halhalia.
Bangalore, dist., Mysore, Madras. Area 2493 sq. m.
Bangalore, chief city in above dist. Lat. 12° 57′ N.
Banganga, riv., Rajputana, tributary of the Jumna.
Banganga, stream, Nepal, trib. of the Burhi Rapti R.
Bangaon, sub-div., Nadiya dist., Bengal. Area 649 sq. m.
Bangar, *pargana*, Hardoi dist., Oudh. Area 143 sq. m.
Bangarman, *pargana* and tn., Unao dist., Oudh.
Bangassi, tn., Soudan, in Senegal, on R. Bakhoi.
Banggai Isls., group, Malay Arch., off E. coast Celebes.
Bangil, regency, Java, residency of Passuruan.
Bangiri, ry. stn. and tnshp., New Zealand, co. Waikato.
Bangka, tn., Formosa I., China, near port of Tamsui.
Bangkalang, administrative residency, Madura I., E. Indies.
Bangkok, cap. city, Siam, near mouth of Menam R.
Bangor, mkt. tn., Wales, 60 m. W. of Chester.
Bangor, spt. tn., Irel., co. Down, on S. side Belfast Lough.
Bangor, city and spt., Maine, cap. of Penobscot co.
Bangor, vil. and tnshp., Michigan, in Van Buren co.
Bangor, borough, Pennsylvania, Northampton co.
Bangor-ys-Coed, par., Wales, Denbighsh., 5½ m. SE. Wrexham.
Bang-pa-Kong, riv., Siam, falling into Gulf of Siam.
Bang-pa-Soï, tn., Siam, 43 m. ESE. of Bangkok.
Bang-Se-Koton, tn., Manchuria, at foot of Kian Dabagan.
Bangweolo, lake, Cent. Africa, drained by Luapula R. to L. Moero.
Banham, par., Engl., Norfolk, 2 m. S. of New Buckenham.
Bania, vil., Hungary, 21 m. W of Mehadia.
Baniachang, vil., Sylhet dist., Assam, India.
Banialuka, tn., Bosnia, 86 m. NW. of Bosna-Serai.
Banihal, pass, Kashmir state, Punjab, 9000 ft. above sea.
Banja, mkt. vil., Servia, circle and 50 m. NE. of Alexinatz.
Banjak, group of 53 isls. and 30 rocks, off W. coast of Sumatra.
Banjermassin, dist. and tn., SE. Borneo.
Banjoebiru, vil., Java, in residency of Samarang.
Banjoemas, residency and tn., S. Java. Ar. 2150 sq. m.
Banjoewangi, residency and spt., E. coast Java; thinly populated.
Banka, sub-div., Bhagalpur dist., Bengal. Area 1185 sq. m.; tn. in lat. 24° 33′ N., long. 86° 58′ E.
Banka Canal, Midnapur dist., Bengal, 11 m. long.
Bankaner, tn., Gwalior, Central India, on R. Mau.
Bankapur, sub-div. and tn., Dharwar, Bombay.
Bankend, vil., Scotl., on Lochar Water, co. and 6 m. SE. Dumfries.
Bankfoot, vil., Scotland, Perthshire, Auchtergaven par.
Bankhead, vil., Scotland, co. and 2 m. NW. Aberdeen.
Bankhead, vil., Scotland, Dreghorn par., Ayrshire.
Bankheri, tn. and ry. stn., Hoshangabad dist., Cent. Provs.
Banki, gov. estate, Orissa, India.
Bankipur, suburb of Patna city, Bengal, and hd.-qrs. of dist.
Bankomundi, peak, Bod state, Orissa. Alt. 2080 ft.
Bankot, spt., Ratnagiri dist., Bombay. Lat. 17° 58′ N., long. 73° 5′ E.
Banks, tnshp., Pennsylvania, in Carbon co.
Banks, Cape, S. Australia, co. Grey, at S. end of L. Bonney.
Banks' Island, Brit. Columbia, in Princess Royal grp., 50 m. long.
Banks' Island, Queensland, Torres Strait, 45 m. N. of C. York.
Banks' Land, large isl. in Arctic Ocean. Lat. 74° N., long. 116° W.
Banks' Peninsula, New Zealand, on E. coast of South Island.
Banks' Strait, between Banks' Land and Melville Island.
Banks' Strait, between Tasmania and the Furneaux Islands.
Bankstown, tn., N. S. Wales, co. Cumberland, 12 m. S. of Sydney.
Bankura, dist. and tn., Bengal. Area 2621 sq. m.
Banlak, vil., Hungary, dist. and 15 m. ESE. of Modos.
Bann, riv., Ireland, co. Wexford, flows 20 m. to R. Slaney.
Bann, Lower, riv., Irel., flows 33 m. from Lough Neagh to Atlantic.
Bann, Upper, riv., Ireland, co. Down, flows 25 m. to Lough Neagh.
Bannack City, vil., Montana, cap. Beaver Head co. Gold-mines.
Bannalec, vil., France, Finistère, 9 m. NW. Quimperlé.
Bannister, postal stn., W. Australia, 67 m. SE. Perth.
Bannock, riv., Scotland, Stirlingshire, affl. of the Forth.
Bannockburn, tn., 2½ m. SE. Stirling. Site of Bruce's victory 1314.
Bannockburn, tnshp., New Zealand, 156 m. NW. Dunedin.
Bannockburn, vil., Ontario, on R. Moira, 40 m. from Belleville.
Bannow, par., Irel., co. Wexford, 9 m. SW. of Taghmon.
Bannu, dist. and *tahsil*, Punjab. Areas 3247 and 446 sq. m. respectively.
Bañolas, tn., Spain, prov. and 10 m. N. of Gerona.
Baños, "baths," forms part of name of numerous places in Spain.
Baños, tn., Ecuador, on E. border of plateau of the Andes.
Baños, tn., Peru, dep. Junin, 56 m. NW. Cerro de Pasco.
Banpas, vil., Bardwan dist., Bengal.
Bansa, tn., Hardoi dist., Oudh, India.
Bansa, vil., Damoh dist., Cent. Provs., India.
Bansbaria or Bansbati, tn., Hugli dist., Bengal, 29 m. N. Calcutta.
Bansda, native state and tn., Bombay. Ar. 384 sq. m.
Bansdih, *tahsil* and tn., Ballia dist., NW. Provs. Area 347 sq. m. Tn. in lat. 25° 53′ N.
Bansgaon, *tahsil*, Gorakhpur dist., NW. Provinces, India. Area 616 sq. m.
Bansgaon, tn., Purniah dist., Bengal.
Bansi, vil., Udaipur state, Rajputana.
Bansi, *tahsil*, Basti dist., NW. Provs. Area 609 sq. m.
Bansi tn., Gorakhpur dist., NW. Provs.
Bansloi, riv., Murshidabad dist., Bengal, tributary of Bhagirathi.
Banstead, par. and vil., Engl., Surrey, 3½ m. E. of Epsom.
Bansura, tn., Sitapur dist., Oudh. Opium warehouse.
Banswara, state and tn., Rajputana. Area 1500 sq. m.
Bantaia, prov. and tn., Java. Area 3200 sq. m.
Bantry, ry. stn., Alberta, on C. P. Ry., 713 m. W. of Winnipeg.
Bantry, spt. tn., Ireland, co. and 58 m. SW. of Cork.
Bantry Bay, Ireland, SW. co. Cork, 25 m. long by 3 to 5 m. broad.
Bantwa, native state, Gujarat, Bombay. Area 221 sq. m.
Bantwal, tn., S. Kanara dist., Madras.
Banwell, par. and vil., Engl., Somerset, 4 m. NW. Axbridge.
Banya, Felső, tn., Hungary, 6 m. E. of Nagy-Banya.
Banya, Nagy, tn., Hungary, 46 m. ESE. Szathmar-Nemethi.
Banyena, tn., Victoria, 190 m. NW. Melbourne, on Richardson R.
Banyuls-sur-Mer, spt. tn., France, dep. Pyrénées-Orientales.
Baol, state, W. Africa, in Senegambia. Cap. Lambeye.
Baoli, tn., Meerut dist., NW. Provs., India.
Baoni, state, Bundelkhand, India. Area 127 sq. m.
Bapatla, *taluk*, tn., Kistna dist., Madras. Ar. 679 sq. m.
Bapaume, tn., France, Pas-de-Calais, 12 m. SSE. of Arras.
Bar, tn., Russia, gov. Podolia, 50 m. NE. of Kamieniec.
Bara, vil., Unao dist., Oudh. Lat. 16° 21′ N., long. 80° 46′ E.
Bara Banki, dist., *tahsil*, and tn., Oudh, NW. Provs., India. Area 1768 and 357 sq. m.
Barabar Hills, Gaya dist., Bengal. Lat. 25° 1′ N., long. 85° 3′ E.
Baraba Steppe, Siberia, between the Obi and the Irtish.
Barabati Fort, citadel of Cuttack tn., Bengal.
Baraboo, vil. and tnshp., Wis., cap. Sauk co., on **B.** riv.
Barachati, vil., Gaya dist., Bengal. Lat. 20° 30′ N., long. 85° 3′ E.
Baracoa, spt. tn., in extreme E. of Cuba.
Barada, riv., Syria, traverses the plain of Damascus.
Bara Dehi, peak, Assia range, Cuttack dist., Bengal.
Baradero, vil., Argentine Rep., prov. Buenos Ayres.
Baradine, post stn., N. S. W., co. Bourke, 240 m. NW. Sydney.
Baragan, vil., Roumania, 47 m. E. Bukarest.
Baragaon, tn., Ballia dist., NW. Provs., India.
Baragaon, tn., Sitapur dist., Oudh, India.
Baragarl, tn., Rangpur dist., Bengal.
Baragiano, vil., Italy, prov. Basilicata, 15 m. NW. Potenza.
Barah, *tahsil* and vil., Allahabad dist., NW. Provs.
Barahtlya, tn., Chittagong dist., Bengal.
Barak or Surma, riv., Assam, falls into R. Meghna.
Barakhar, riv., Bengal, tributary of the Damodur.
Barakhati, tn., Rangpur dist., Bengal.
Barakila and Tallbunda, peaks, Bellary, Madras, 800 ft. above plain.
Barakulia Khal, riv., 24 Parganas dist., Bengal, India.
Bara Lacha, pass, Kangra dist., Punjab, 16,500 ft. above sea.
Bar-Ali, old raised road, Sibsagar dist., Assam. Length 22 m.
Baral River, Bengal, branch of the Ganges.
Baramati, tn., Poona dist., Bombay. Lat. 18° 8′ N., long. 74° 37′ E.
Baramba, trib. state, Orissa, India. Area 135 sq. m.
Baramula, tn. and mtn. gorge, Kashmir state, Punjab.
Baran, *tahsil*, Bulandsbahr, NW. Provs. Ar. 478 sq. m.
Baran, tn., Kotah state, Rajputana.
Baranach, isl., Ireland, co. Mayo, in Blacksod Bay.
Baranagar, tn., 24 Parganas dist., Bengal.
Baranchinsk, vil., Russia, gov. Perm, on the Tagil.
Barand, vil., Hungary, co. Bihar, 6 m. E. of Püspök-Ladany.
Barano d' Ischia, com., Italy, prov. Naples, in Ischia I.
Baranov, vil., Galicia, 16 m. N. of Mielec.
Baranov, small tn., Russia, in gov. of Lublin, on R. Vieprz.
Baranya, a SW. co. of Hungary. Area 1966 sq. m.
Baranyavar, vil., Hungary, in above co., 13 m. from Mohacs.
Bara-pole, riv., Madras, Coorg and Malabar dists., to Arabian Sea.
Bara River, Peshawar dist., Punjab, trib. of Kabul R.
Barasat, sub-div. and tn., 24 Parganas, Bengal.
Barasia R., Jessor, Bengal, branch of the Madhumati. Length 25 m.
Barataria Bay, in SE. of Louisiana, 15 m. long by 6 m. wide.
Baratevka, German colony, Russia, gov. Saratov, on R. Volga.
Baran, tn., Bohemia, dist. and 3 m. SW. of Wodnian.
Baraunda, state and tn., Bundelkhand, India. Ar. 238 sq. m.
Barava, spt., E. Africa, lying N. of the Juba R.
Barbacena, tn., Brazil, Minas-Geraes, 92 m. NNW. Petropolis.
Barbacoas, tn., Colombia, state Cauca, on Pacific.

Barbadoes, isl., Brit. West Indies. Area 166 sq. m.
Barbalha, tn., Brazil, prov. Ceara, dist. Crato.
Barbania, vil., Italy, prov. Turin, 18 m. N. of Turin.
Barbarassi, vil., Roumania, in Wallachia, on the Danube.
Barbary States, comprise Morocco, Algeria, Tunis, Tripoli, etc.
Barbaspur, estate, Central Provs., India. Area 43 sq. m.
Barbaste, vil., France, Lot-et-Garonne, 1 m. S. Lavardac.
Barbastro, tn., Spain, prov. and 31 m. ESE. of Huesca.
Barbatesci, vil., Roumania, Little Wallachia, circle Valce.
Barbâtre, vil., France, dep. Vendée, on Noirmoutier I.
Barbentane, vil., Bouches-du Rhône, 6 m. W. Château-Renard.
Barberino di Mugello, tn., Italy, 19 m. N. Florence.
Barberino di Val d'Elsa, tn., Italy, 20 m. S. of Florence.
Barbern, tn., Russia, gov. Courland, circle of Mitau.
Barber's Creek, tn., Victoria, co. Bourke, 20½ m. NE. Melbourne.
Barberstown, ham., Ireland, co. Kildare, 4 m. S. of Maynooth.
Barberton, mining tn., Transvaal, in De Kaap Gold Fields.
Barbezieux, tn., France, dep. Charente, 22 m. SW. of Angoulême.
Barbian, vil., Tyrol, dist. Chiusa, 13 m. W. of Bolzano.
Barbican Pier, England, in Plymouth Sound. Has lighthouse.
Barbigha, tn., Monghyr dist., Bengal Lat. 25° 14′ N.
Barbona, tn., Italy, circle and 6 m. NW. of Rovigo.
Barbonne-Fayel, vil., France, dep. Marne, 5 m. SSW. Sézanne.
Barboursville, vil., W. Va., cap. Cabell co. Federal victory 1861.
Barbuda, isl., Leeward Is., W. Indies. Area 75 sq. m.
Barby, par. and vil., Engl., Northamptonshire, 4½ m. SE. of Rugby.
Barby, tn., Prussian Saxony, 18 m. SE. Magdeburg.
Barca, ter., N. Africa, E. of Tripoli. Area 61,447 sq. m.
Barca, La, tn., Mexico, prov. Jalisco, 70 m. SE. of Guadalajara.
Barcaldine, set. and ry. stn., Queensland, 67 m. from Blackall.
Barcarrota, tn., Spain, prov. and 25 m. SSE. of Badajoz.
Barcellona, spt. tn., Sicily, prov. and 28 m. W. Messina.
Barcellos, ancient tn., Portugal, dist. and 12 m. W. Braga.
Barcellos, tn., Brazil, prov. Amazonas, on Rio Negro.
Barcelona, spt., Spain, on Mediter., 312 m. ENE. Madrid.
Barcelona, spt., Venezuela, at mouth of Neveri.
Barcelona, prov., E. Spain. Area 2969 sq. m.
Barceloneta, tn., Spain, suburb of Barcelona.
Barcelonne, tn., France, dep. Gers, 9 m. W. of Riscle.
Barcelonnette, tn., France, Basses-Alpes, 52 m. NE. Digne.
Barchfeld, tn., Prussia, 10 m. NW. Schmalkalden.
Barclay, vil. and tnshp., Va., Bradford co.
Barclay, ry. stn., Ontario, 210 m. W. of Port Arthur.
Barclay Sound, inlet on W. side Vancouver I., Brit. Columbia.
Barco de Valdeorras, vil., Spain, prov. and 50 m. E. Orense.
Barcola, vil., Austria-Hungary, Küstenland, dist. Trieste.
Barcombe, par., Engl., Sussex, on R. Ouse, 4 m. N. Lewes.
Barcoo R., Queensland, dist. Mitchell, lower part Victoria R.
Barcska, vil., Hungary, co. Bacs-Bodrog, 10 m. S. Baja.
Barda or Jaitwar, div., Kathiawar, Bombay. Area 570 sq. m.
Barda Hills, Bombay. Highest point 1730 ft. above sea.
Bardera, tn., E. Africa, on R. Juba. Founded in 1819.
Bardfield, Gt. and Lit., 2 pars., Essex, 6 and 5 m. NE. of Dunmow.
Bardha, vil., Damoh dist., Central Provs., India.
Bardi, tn., Italy, prov. Piacenza, 10 m. NW. Borgo Taro.
Bardis, vil., Up. Egypt, prov. Girgeh, on Nile. French victory 1799.
Bardney, par. and vil., Engl., co. and 9 m. SE. of Lincoln.
Bardoli, sub-div., Surat dist., Bombay. Area 222 sq. m.
Chief tn B. Lat. 21° 8′ N., long. 73° 9′ E.
Bardolino, vil., Italy, prov. Verona, with port on Lago di Garda.
Bardonecchia, vil., Italy, at S. end Mont Cenis tunnel.
Bardon Hill, peak, England, S. Leicestershire, 853 ft. high.
Bardowick, vil., Prussia, in Hanover, 3 m. N. of Lüneburg.
Bardsey, isl., Wales, co. Carnarvon, in Cardigan Bay. Area 430 acres.
Bardsey, par. and ry. stn., Engl., Yorksh., 7 m. NE. Leeds.
Bardstown, vil., Ky., cap. of Nelson co.
Bardwan, div. and dist., Bengal. Areas respectively 13,652 and 2697 sq. m.
Bardwan, sub-div. and tn. in above, 67 m. from Calcutta. Area of sub-div. 1232 sq. m.
Bardwar, forest reserve, Kamrup dist., Assam. Area 25½ sq. m.
Bardwell, par. and vil., England, Suffolk, 8 m. NE. Bury St. Edmunds.
Barèges, vil., France, Hautes-Pyrénées, 18 m. SE. Argelès.
Bareilly, dist., NW. Provs., India. Area 1614 sq. m.
Bareilly, city in above. Lat. 28° 22′ N.
Bare Island, New Zealand, off E. coast Hawke's Bay co.
Barel or Barail Hills, N. Cachar, Assam. Highest point 6000 ft.
Barela, forest, Mandla dist., Cent. Provs. Area 10 sq. m.
Barela, tn., Jabalpur dist., Cent. Provs. Lat. 23° 6′ N., long. 80° 5′ E.
Barenbach, vil., Alsace-Lorraine, near Schirmeck.
Barenda, pass over Himalayas, Punjab, 15,095 ft. above sea.
Barendrecht, vil., S. Holland, 10 m. NW. Dort.
Bärenstein, tn., Saxony, 7 m. S. of Annaberg.
Bärenstein, tn., Saxony, circle Dresden, 1 m. NE. Lauenstein.
Bärenthal, vil., Alsace-Lorraine, 6 m. SSE. of Bitsch.
Barentin, vil., France, Seine-Infér., 1 m. S. of Pavilly.
Barenton, tn., France, dep. Manche, 6 m. SE. of Mortain.
Barent's Land, isl., in the archipelago of Spitzbergen. Area 510 sq. m.
Barent's Sea, part of the Arctic Ocean, to the E. of Spitzbergen.
Baretha, tn., Faizabad dist., Oudh. Vishnuvite temple.
Baretun, El, tn., Egypt, on Mediterranean, on borders of Barca.
Barfleur, spt., France, dep. Manche, 14 m. E. of Cherbourg.
Barford, Gt., par., England, co. and 6 m. NE. of Bedford.
Barga, tn., Italy, prov. and 15 m. N. of Lucca.
Bargagli, vil., Italy, prov. and 9 m. ENE. of Genoa.
Barga Pass, Bashahr state, Punjab, 15,000 ft. above sea.
Bargarh, *tahsil* and tn., Sambalpur, Cent. Provs.
Bargas, tn., Spain, dist. and 5 m. NW. of Toledo.
Barge, tn., Italy, prov. Cuneo, 10 m. NW. of Saluzzo.
Bargeddie and Dykehead, vil., Lanarkshire, 2 m. W. of Coatbridge.
Bargoed, ry. stn., Wales, 18½ m. N. of Cardiff.
Bargtehelde, vil., Schleswig-Holstein, 16 m. NE. Hamburg.
Barh, tn. and ry. stn., Patna dist., Bengal, on the Ganges.
Barha, vil., Narsinghpur dist., Central Provs.
Barhaj, tn., Gorakhpur dist., NW. Provs.
Barhalganj, tn., Gorakhpur dist., NW. Provs., India.
Barham, par., Engl., co. Kent, 6 m. SE. of Canterbury.
Barhi, vil., Hazaribagh dist., Bengal, India.
Barhi, tn., Jabalpur dist., Cent. Provs., India.
Bari, spt. city, Italy, 69 m. NW. of Brindisi.
Bari, *pargana* and tn., Sitapur, Oudh.
Bari, vil., Garhwal state, NW. Provs. Lat. 30° 55′ N., long. 78° 26′ E.
Bari, dist. and tn., Dholpur state, Rajputana.
Baria, trib. state, Gujarat, Bombay. Ar. 813 sq. m.
Baria, chief tn. in above state. Lat. 22° 44′ N., long. 73° 56′ E.
Baricella, commune, Italy, circle and 14 m NE. Bologna.
Bari Doab Canal, irrigation work, Punjab, fed by Ravi R.
Bari Doab, tract, Punjab, betw. the Ravi and Beas, length 370 m.
Barigan, tnshp., N. S. Wales, co. Phillip, 120 m. NW. of Sydney.
Barigura, tn., Rewah state, Central India.
Barile, vil., Italy, prov. Basilicata, 6 m. SE. of Melfi.
Barinas, tn., Venezuela, cap. of Zamora, 96 m. E. Merida.
Baringhup, tnshp., Victoria, co. Talbot, 91 m. NNW. Melbourne.
Baring Land, name sometimes given to S. part of Banks Land, *q.v.*
Baringo, lake, British East Africa.
Barisal, tn., Bakarganj dist., Bengal. Lat. 22° 42′ N.
Barisciano, tn., Italy, prov. and 13 m SE. of Aquila.
Barito, riv., Borneo, called also the Banjermassin. Length 350 m.
Barjac, vil., France, dep. Gard, 22 m. NE. of Alais.
Barjarg, tnshp., Victoria, co. Delatite, on Broken River.
Barjols, tn., France, dep. Var, 13 m. N. of Brignoles.
Barka, coast territory, N. Africa. *See* **Barca.**
Barkal, mtn. and vil., Nubia, above Dongola.
Barkal Hills, Chittagong Hill Tracts, Bengal. Highest pt. 1879 ft.
Barkal Rapids, Karnaphuli R., Bengal. Lat. 23° 43′ N., long. 92° 26′ E.
Barkalur, ruined tn., Kanara dist., Madras. Lat. 13° 50′ N.
Barkby, par. and tnshp., Leicestersh., 4½ m. NE. Leicester.
Barken, N. and S., 2 lakes, Sweden, connected with L. Mälar.
Barker, tnshp., New York, in Broome co.
Barker, Mount, S. Australia, co. Adelaide, 2331 ft. high.
Barker's Creek, vil., Victoria, co. Talbot, 83 m. NW. Melbourne.
Barkerville, vil., British Columbia. Lat. 53° N., long. 121° 50′ W.
Barkhameted, tnshp., Conn., co. Litchfield, 20 m. NW. Hartford.
Barkhera, 2 petty states in Central India.
Barking, mkt. tn., Essex, 7 m. E. of London.
Barkisland, tnshp., Engl., Yorkshire, 5 m. SW. Halifax.
Barkly, tnshp., Victoria, Kara-Kara co., 146 m. NW. Melbourne.
Barkly, East, vil., Cape Colony, in co. of same name.
Barkly, West, co., Cape Colony, in Griqualand West.
Barkol, tn. and lake, E. Turkestan. Lat. 43° 40′ N., long. 94° E.
Barkur, vil. and port, S. Kanara dist., Madras. Lat. 13° 28′ N.
Barkway, par. and vil., England, Herts, 4½ m. SE. Royston.
Barlaston, par. and ry. stn., Staffordsh., 3½ m. NW. of Stoue.
Barlborough, vil., Engl., co. Derby, 8 m. NE. Chesterfield.
Barleben, vil., Prussian Saxony, 6 m. N. of Magdeburg.
Bar-le-Duc, tn., France, dep. Meuse, 157 m. E. of Paris.
Barlee Lake, W. Australia. Lat. 29° 30′ S., long. 119° 30′ E.
Barletta, spt. tn., Italy, prov. and 33 m. NW. of Bari.
Barlovento, tn., Canary Islands, on Palma I.
Barmalang, isl., off coast of Malacca, near Singapore.
Barmbeck, vil., Germany, forming suburb, 2 m. NE. of Hamburg.
Barmedman, tnshp., N. S. W., co. Bland, 306 m. NW. of Sydney.
Barmen, tn., Rhenish Prussia, 37 m. NE. Cologne.
Barmöe, isl., off SW. coast Norway. Lat. 58° 43′ N., long. 26° 55′ E.
Barmouth, spt. tn., Wales, Merionethsh., 10 m. W. Dolgelly.
Barmetedt, tn., Schleswig-Holstein, 6 m. NE. of Elmshorn.
Bärn, tn., Moravia, circle Olmütz, 5 m. SW. of Hof.
Barna, fishing vil., Ireland, co. and 4 m. SW. of Galway.
Barnadi, riv., Assam, trib. of the Brahmaputra.
Barnagar, tn., Gwalior territory, Central India.
Barnard Castle, mkt. tn., Engl., co. Durham, on R. Tees.
Barnaul, tn., Siberia, gov. and 230 m. SSW. of Tomsk.
Barnawartha, tn., Victoria, co. Bogong, 174 m. NE. Melbourne.
Barnby-upon-Don, par. and tnshp., Yorkshire, 5 m. NE. Doncaster.
Barnes, vil., Surrey, 7 m. SW. of Waterloo Bridge stn., London.
Barnesville, vil., Georgia, in Pike co.
Barnesville, vil., Ohio, in Belmont co.
Barnet, Chipping, mkt. tn., Herts, 11½ m. N. of London.
Barnet, East, par., England, Herts, 2 m. SE. Barnet.
Barnet Fryern, par., N. border Middlesex, 1½ m. NW. Southgate ry. stn.
Barneveld, vil., Netherlands, Gnelderland, 14 m. NW. Arnhem.
Barneville-sur-Mer, spt., France, dep. Manche, 18 m. SW. Valognes.
Barney's R., Nova Scotia, flows N to Northumberland Strait.
Barnhardt's Island, N. Y., in R. St. Lawrence. Area 2000 acres.
Barnhill, vil., Scotland, Forfarshire, 4 m NE. of Dundee.
Barnim, Ober and Nieder, 2 circles, Brandenburg. Area 1210 sq. m.
Barnkirk, headland, Scotl., at mouth of R. Annan, Dumfriesshire.
Barnoldswick, par., tnshp., Yorkshire, 7½ m. SW. Skipton.
Barnsley, mun. bor., Engl., Yorkshire, on R. Dearne.
Barnstable, spt. tn., Mass., in co. and on Barnstable Bay.
Barnstaple, spt. tn., Devonshire, 40 m. NW. of Exeter.
Barnton, tnshp., Engl., Cheshire, 2 m. NW. of Northwich.
Baroda, non-trib. state, Gujarat, Bombay. Area 8570 sq. m.
Cap. **Baroda**, 235 m. N. Bombay.
Baroda, vil., Rohtak dist., Punjab. Lat. 29° 9′ N., long. 76° 40′ E.
Barodsair, tn., Gwalior territory, Cent. India.
Barone Hill, Scotland, Bute I., 1½ m. from Rothesay. Alt. 532 ft.
Baroniesi, vil., Italy, circle and 6 m. N. of Salerno.
Baronne, tnshp., N. S. W., co. Leichhardt, 350 m. NW. of Sydney.
Barony and Evenwood, tnshp., Durham, 7 m. SW. Bishop-Auckland.
Barossa Goldfield, tnshp., S. Australia, co. and 34½ m. NE. Adelaide.
Barot, tn., Meerut dist., NW. Provs. Lat. 29° 6′ N.
Baroth, vil., Transylvania, 34 m. N. of Kronstadt.
Barotse, dist. and tribe, Central Africa, on Zambesi R.
Barp, Le, com., France, dep. Gironde, 8 m. from Belin.
Barpali, estate and tn., Central Provs., India. Area 180 sq. m.
Barpeta, sub-div., tn., Kamrup dist., Assam.
Barque, spt., on W. coast of Guadeloupe I., W. Indies.
Barquisimeto, dep., Venezuela, on Carribeau Sea. Area 7380 sq. m.
Barquisimeto, tn., Venezuela, 165 m. WSW Caracas.
Barr, par., vil., and ry. stn., Scotland, in S. Ayrshire.
Barr, tn., Alsace, 11 m. N. of Schlettstadt.
Barra, isl., Scotland, Outer Hebrides. Area 35 sq. m.
Barra, state, W. Africa, at mouth Gambia R.
Barra, com., Italy, prov. and 3 m. E. of Naples.
Barraba, tnshp., N. S. W., co. Darling, 311 m. N. of Sydney.
Barrackpur, sub-div. and tn., 24 Parganas, Bengal. Area 42 sq. m.
tn., on Hugli, 15 m. above Calcutta.
Barradeel, par., Netherlands, Friesland, circle Harlingen.
Barra do Pirahy, vil., Brazil, state Rio de Janeiro.
Barra do Rio Contas, tn., Brazil, state Bahia, on coast.
Barra do Rio Grande, tn., Brazil, state Bahia.
Barra do Rio Negro, tn., Brazil, nr. junction R. Negro with Amazon.
Barra do Rio São João, tn., Brazil, state Rio de Janeiro.
Barrafranca, tn., Sicily, prov. and 9 m. SE. of Caltanisetta.
Barrage, vil., Egypt, on R. Nile, 35 m. N. of Cairo.
Barragh, par., Irel., co. Carlow, 10 m. E. of Bagenalstown.
Barra Head, prom. on Bernera I., Outer Hebrides.
Barral, vil., Algeria, 20 m. SSE. of Bona.
Barraloola, tnshp., N. Ter., S Australia, 650 m. from Port Darwin.
Barra Lough, Ireland, co. Donegal, 6 m. W. of Letterkenny.
Barra Mansa, tn., Brazil, prov. Rio de Janeiro.
Barran, vil., France, dep. Gers, 6 m. WSW. of Auch.
Barrancos, vil., Portugal, dist. of Beja.
Barrancos, tn., Colombia, in state and on R. Magdalena.
Barranquilla, tn., Colombia, 68 m. E. of Cartagena, on R. Magdalena.
Barraux, vil., France, dep. Isère, 6 m. N. of Le Touvet.
Barrax, tn., Spain, prov. and 20 m. WNW. of Albacete.
Barrèges, watering-place, France, in Hautes-Pyrénées.
Barreiro, tn., Portugal, on R. Tagus, facing Lisbon.
Barren Island, N. Y., King's Co., in Jamaica Bay.
Barren Islande, Alaska, at entrance to Cook's Inlet.
Barrhead, tn., Scotland, Renfrewsh., 7 m. SW. of Glasgow.
Barrhill, vil., Scotland, Ayrshire, 12½ m. S. of Girvan.
Barrie, tn., Ontario, co. Simcoe, 66 m. NNW. of Toronto.
Barrington, postal centre, N. S. W., Gloucester, 160 m. N. Sydney.
Barrington, spt., Nova Scotia, 161 m. SW. of Halifax.
Barrington, tn., Tasmania, co. Devon, 6 m. NW. of Launceston.
Barrington Station, vil., Ill., 31 m. NW. of Chicago.
Barrios, Los, vil., Spain, prov. Cadiz, 5 m. NE. of Algeciras.
Barrios de Salas, vil., Spain, prov. Leon, dist. Ponferrada.
Barrmill, vil and ry. stn., Scotl., Ayrshire, in Beith parish.
Barro, vil., Spain, prov. Pontevedra, dist. Caldas.
Barroea, vil., Spain, 15 m. SE. of Cadiz. British victory 1811.
Barrow, par. and vil., Suffolk, 6 m. W. Bury St. Edmunds.
Barrow, riv., Ireland, Queen's Co., flows 100 m. to R. Suir.
Barrow, Cape, N. Ter., S. Australia, S. extremity Blue Mud Bay.
Barrow, Mt., Tasmania, cos Dorset and Cornwall. Alt. 4644 ft.
Barrowford Booth, tnship., Engl., Lancashire, 2 m. W. Colne.
Barrow-in-Furness, spt., Lancashire, 50 m. NW. Liverpool.
Barrow Island, W. Australia. Lat. 20° 48′ S., long. 113° 15′ E.
Barrow-on-Humber, par. and vil., Lincolnshire, opposite Hull.
Barrow-on-Soar, par., tnshp., Leicestersh., 3 m. SE. Loughborough.
Barrow, Point, North America. Lat. 71° 32′ N., long. 156° 31′ W.
Barrow Strait, chan., N. America. Lat. 74° N., long. 84° to 90° W.
Barruelo, vil., Spain, prov. Palencia, dist. Cervera de Pisuerga.
Barrule, N., mtn., Isle of Man, 2 m SW. of Ramsey. Alt. 1842 ft.
Barrule, S., mtn., Isle of Man, 5 m. SE. of Peel. Alt. 1584 ft.
Barruwa British settlement, on Lake Chad, Soudan.
Barry, coast par., vil., Scotl., Forfarsh., 8½ m. NE. Dundee.
Barry, vil. and tnshp., Ill., in Pike co.
Barry, tn and docks, Wales, on S. coast of Glamorgan.
Barry's Reef, tn., Victoria, co. Bourke, 56 m. NW. of Melbourne.
Bars, co., NW. of Hungary. Area 1032 sq. m.
Bareac, tn., France, dep. Gironde, on R. Garonne.
Barech, tn., Hungary, cap. of B. co., 75 m. NNW. of Pesth.
Barsi, sub-div. and tn., Sholapur, Bombay.
Barsinghausen, tn., Prussia, 5 m. WNW. of Wennigsen.
Barsinghpur, tn., Unao dist., Oudh, India.
Barsi-Takli, tn., Akola dist., Berar, India.
Barsoi, vil., Purniah dist., Bengal. Lat. 25° 37′ N., long. 87° 58′ E.
Barssel, tn., Germany, in Oldenburg, 24 m. W. Oldenburg.
Bar-sur-Aube, tn., France, dep. Aube, 33 m. ESE. of Troyes.
Bar-sur-Seine, tn., France, dep. Aube, 21 m. SE. of Troyes.
Bartan, tn., Asiatic Turkey, Anatolia, 45 m. NE. Eregli.
Barten, tn., E. Prussia, 11 m. N. of Rastenburg.
Bartenheim, vil., Alsace-Lorraine, 12 m. SE. of Mülhousen.
Bartenstein, tn., E. Prussia, 34 m. SSE. of Königsberg.
Bartenstein, tn., Würtemberg, 31 m. NNW. Ellwangen.
Barteetree, par., Engl., co. and 6 m. NE. Hereford. R. C. nunnery.
Bartfa or Bartfeld, tn., Hungary, 28 m. N. Eperies.
Barth, spt., Prussia, on Bimnen See, 17 m. NW. Strelsund.
Bartholomew Bayou, Ark. and La., flowing into the Washita R.
Bartholomew Range, New Guinea, in Owen Stanley Range.
Barthomley, par. and tnship., Engl., Cheshire, 7 m. E. Nantwich.
Bartica Grove, vil., with prison, British Guiana, on R. Essequibo.
Barton, tnshp. and ry. stn., Lancashire, 5 m. N. of Preston.
Barton, par., Westmorland, 4 m. SW. of Penrith.
Barton Earls, par., Northamptonshire, 3½ m. SW. Wellingborough.
Barton Hill, ry. stn., England, on N. E. Ry., 12 m. NE. of York.
Barton-on-Humber, tn., Lincolnsh., 6 m. SW. of Hull.
Barton-on-Irwell, tnshp. and vil., Lancashire, 5½ m. W. Manchester.
Barton St. Mary, England, suburb of Gloucester city.
Barton-under-Needwood, tnshp., 4½ m. SW. Burton-on-Trent.
Bartragh, isl., Ireland, co. Mayo, in Killala Bay. Area 316 acres.
Bartringen, vil., in grand duchy, and 4 m. W. of Luxemburg.
Bartsch, riv., NE. Germany, affl. of the Oder, 8 m. from Glogau.
Baruba, vil., West Africa, on the Togo Lagoon.
Barugh, tnshp., England, Yorksh., 2 m. NW. of Barnsley.
Baruipur, sub-div. and tn., 24 Parganas dist., Bengal.
Barul, vil., Bardwan dist., Bengal. Lat. 23° 44′ N., long. 87° 9′ E.
Barunibunta Hills, Cuttack dist., Bengal. Here are several temples.
Barur, tn., Amraoti dist., Berar. Lat. 21° 8′ N.
Barnth, tn., Prussia, 31 m. SE. of Potsdam.
Barvas, par., vil., Scotl., Lewis I., 12 m. NW. Stornoway.
Barvick, stream, Scotl., Perthsh., falls into Turret, 2 m. NW. Crieff.
Barwa, estate, Ganjam dist., Madras. Area 10 sq. m.
Barwa, tn. and port, Ganjam dist., Madras. Lat. 18° 53′ N.
Barwal, *pargana* and tn., Indore state, Central India.
Barwala, tn., Ahmadabad dist., Bombay.
Barwala, *tahsil* and tn., Hissar dist., Punjab. Area 580 sq. m.; tn., 18 m. NE. of Hissar.
Barwan, *pargana* and tn., Hardoi dist., Oudh. Area 53 sq. m.; tn., lying 13 m. W. of Hardoi.
Barwani, state and tn., Central India. Area 1362 sq. m.
Barwar, tn., Kheri dist., Oudh. Lat. 27° 50′ N., long. 80° 24′ E.
Barwa Sagar, tn., Jhansi dist., NW. Provs., India.
Barwell, par. and tnship., Leicestersh., 2 m. NE. Hinckley.
Barwick in Elmet, par., Yorkshire, 7 m. NE. of Leeds.
Barwon River, N. S. W., co. Finch, flows SE. to Darling R.
Barysz, tn., Galicia, 46 m. SSW. of Tarnopol.
Barzano, vil., Italy, prov. Como, circle of Lecco.
Barzdorf, vil., Austrian Silesia, dist. and 3 m. E. Jaucrnig.
Basa, Fellata state, W. Africa, on right bank of Niger, opposite Akoto.
Baesadingen, vil., Switz., Thurgau, 1 m. SW. Diessenhofen.
Basantpur, vil, Khulna dist., Bengal. Trading place.
Basarjik, Bulgaria and E. Roumelia. *See* **Bazarjik.**
Basaruto Islande, off Mozambique Coast, SE. Africa.
Baschi, tn., Italy, prov. Umbria, 45 m. NNE. Perugia.
Baechurch, par. and tnshp., Shropshire, 7 m. NW. of Shrewsbury.
Basècles, vil., Belgium, prov. Hainaut, on R. Verne.
Basel. *See* **Basle.**
Basele, vil., Belgium, E. Flanders, 12 m. NE. Dendermonde.
Baselice, tn., Italy, on mtn., 21 m. SE. of Campobasso.
Baeera or Baseda, vil., Muzaffarnagar dist., NW. Provs.
Basehahr, hill state, Punjab. Area 3320 sq. m.
Bashi Isls., Philippine Islands, between Luzon and Formosa.
Basi, tn., Patiala state, Punjab, India.
Baei, tn., Kalsi state, Punjab, India.
Basidoh, stn. for British ships at W. end Kishm I., Persian Gulf.
Basilan, isl. in Sulu Archipelago, E. Indies. Area 360 sq. m.
Basilicata, compartimento, Italy. Area 4122 sq. m.
Basilisk Island, lying off SE. end of New Guinea.
Basim, dist. and *taluk*, Berar. Areas 2958 and 1051 sq. m.
chief tn B., in lat. 20° 7′ N.
Baeinakonda, rock and sacred pagoda, Cuddapah dist., Madras.
Basing, par. and vil., England, Hants, 2 m. NE. Basingstoke.
Baeingetoke, tn., England, Hants, 14½ m. SW. of Reading.
Basi-Tang, mtns., Chittagong Hill Tracts, Bengal. H. pt. 2181 feet.
Baskahegan R., Me., rises in B. Lake and flows to Metowamkeag R.
Baskhari, tn., Faizabad dist., Oudh.
Baale, canton, Switz., divided into **Bâle-Campagne.** Area 162 sq. m.
and **Bâle-Ville**, area 14 sq. m.
Basle or Bâle, city, Switz., on Rhine, 66 m. N. Bern.
Baslick, par., Irel., co. Roscommon, 5 m. E. of Castlereagh.
Basoda, native state, Central India. Area 22 sq. m.
Baeohli, tn. and tract of country, Kashmir, 32° 33′ N., 75° 28′ E.
Basorhi, *pargana*, Bara Banki dist., Oudh. Area 34 sq. m.
Basque Prove., The, Spain, are Alva, Biscay, and Guipuzcoa.
Basra, vil. and ry. stn., 24 Parganas dist., Bengal.
Bass, tn., Victoria, co. Mornington, 80 m. SE. of Melbourne.
Bassa Cove, tn. W. Africa, in republic of Liberia.
Bassaleg, par. and vil., Monmouthsh., 3 m. NW. of Newport.
Baesam or Grand Baesam, French tn., Africa, on Gold Coast.
Baseano, city, Italy, prov. and 19 m. NE. Vicenza.
Basseln, sub-div., Thana dist., Bombay. Area 221 sq. m.
Baesein, chief tn. in above. Lat. 19° 20′ N., long. 72° 51′ E.
Bassein, dist. and tnshp. Pegu division, Lr. Burma. Area 7047 sq. m.
Bassein, tn., port, in above. Lat. 16° 46′ N., long. 94° 48′ E.
Basse-Indre, vil., France, Loire-Infer., 6 m. W. Nantes.
Basseln River, Lr. Burma, W. mouth of the Irawadi. Length 200 m.
Baesenthwaite, par. and vil., Cumberland, 4 m. NW. Keswick.
Baesenthwaite Water, lake, Cumberland, 4 m. long by ¾ m. broad.
Basseredorf, vil., Switz., cant. Zürich, 7 m. SE. Bülach.
Basses-Alpes, dep., France. *See* **Alpes-Baesee.**
Basse-Terre, cap. tn., St. Christopher I., West Indies.
Baeee-Terre, spt. tn., and cap. of Guadeloupe, West Indies.
Bassevelde, vil., Belgium, E. Flanders, 13 m. N. of Ghent.
Bassiano, vil., Italy, prov. Rome, 18 m. SE. of Velletri.
Bassidu, Kishm I., Persian Gulf. *See* **Basidoh.**
Baesignana, tn., Italy, 8 m. NE. of Alessandria.
Bassin d'Arcachon, lake, France, dep. Tarn-et-Garonne.
Bassingbourne, par., vil., Cambridgesh., 2 m. NW. Royston.
Baseo Naebor or Lake Stefanie, lake, British East Africa.
Baeeo Narok or Lake Rudolf, lake, British East Africa.
Bassorah or Basra, city, Asiatic Turkey, on Shat-el-Arab.
Bass Range, mtns., Victoria, cos. Mornington and Buln-Buln.
Bass R., Victoria, co. Mornington, flows SW. into Western Port.
Bass Rock, islet, Scotl., at entrance to Firth of Forth, 350 ft. high.
Bass Strait, between Victoria and Tasmania. Average breadth 150 m.
Bassum, vil., Prussia, circle and 24 m. NE. of Diepholz.
Bästå or Bastad, spt., Sweden, Christianstad län, on Cattegat.
Baetar, feudatory state, Central Provs. Area 13,062 sq. m.
Bastelica, tn., France, Corsica, 25 m. ENE. of Ajaccio.
Baeti, dist. and *tahsil*, Benares div., NW. Provs. Area of dist. 2752 sq. m. *tahsil*, 543 sq. m.
Bastl, tn., in above dist., 40 m. from Faizabad.
Bastia, ft. spt., Corsica, 95 m. NE. of Ajaccio.
Bastia, tn., Italy, dist. and 14 m. SE. of Perugia.

Bastide-l'Evêque, vil., France, Aveyron, 7 m. NW. Rieupeyroux.
Bastide-Rouayroux, vil., France, dep. Tarn, 9 m. E. St. Amans-Soult.
Basti Shekh, suburb of Jalandhar city, Punjab.
Bastogne, tn., Belgium, prov. Luxemburg, 24 m. N. Arlon.
Bastrop, vil., Louisiana, cap. Morehouse parish.
Basurhat, sub-div. and tn., 24 Parganas dist., Bengal.
Basutoland, div., Cape Colony. Area 10,293 sq. m.
Baswa, tn., Shaikhawati dist., Jaipur, Rajputana.
Bata, vil., Hungary, co. Tolna, 18 m. SSE. of Szegszard.
Bataan, prov. of Luzon, Philippine Is. Area 830 sq. m.
Bataban, vil., Cuba, 28 m. S. of Havana.
Batala, *tahsil* and tn., Gurdaspur dist., Punjab. Area 480 sq. m. tn., 24 m. from Amritsar.
Batalha, tn., Portugal, dist. and 6 m. S. of Leiria.
Batali, vil., Vizagapatam district, Madras, India.
Batalpachinsk, tn., Russia, Ciscaucasia, Kuban territory.
Batan, isl., in Bashi group, Philippine Islands. H. pt. 5330 ft.
Batang, tn., China, prov. Se-Chuen, on the Kin-cha-kiang.
Batang, isl., Sunda Islands, Malay Archipelago.
Batangas, tn., Luzon, Philippine Islands, on S. coast.
Bataszek, tn., Hungary, co. Tolna, 12 m. S. of Szegszard.
Batavia, spt. city, Java, cap. of Dutch E. Indies.
Batavia, vil. and tnship., Ill., 38 m. W. Chicago.
Batavia, vil. and tnship., N.Y., cap. Genesee co.
Batavia, vil. and tnship., O., cap. Clermont co., 24 m. E. Cincinnati.
Batavia, riv., Queensland, flows W. to Gulf of Carpentaria.
Batchian Island, Moluccas, E. Indies, SW. Gilolo.
Bateman Island, Fiji, one of the Hudson group.
Bateman's Bay, port, N. S. W., on R. Clyde, 130 m. S. of Sydney.
Batesar, tn., Agra dist., NW. Provs. Has great annual fair.
Batesford, tn., Victoria, co. Grant, 48 m. SW. of Melbourne.
Batesville, vil., Ark., cap. of Independence co.
Bath, city, Somerset, on R. Avon, 107 m. W. London.
Bath, spt. city, Maine, Sagadahock co., on Kennebec R.
Bath, vil., N.Y., Reuselaer co., on Hudson R.
Bath, vil. and tnship., N.Y., cap. of Steuben co.
Batheaston, par., England, Somerset, 2 m. NE. of Bath.
Bathgate, tn., Scot., Linlithgowsh., 17 m. SW. Edinburgh.
Bathurst, tn., N. S. W., on Macquarie R., 144 m. W. Sydney.
Bathurst, tn., cap. Brit. col. Gambia, at mouth R. Gambia.
Bathurst, spt. tn., New Brunswick, 175 m. NE of St. John.
Bathurst, coast div. and tn., in S. of Cape Colony.
Bathurst Harbour, Tasmania, an inlet off E. side Port Davey.
Bathurst I., off N. Australia, W. of Melville I., 30 m. long.
Bathurst I., Arctic Ocean. Lat. 75° N., long. 100° W.
Bathurst Lake, N. S. W., co. Argyle, 10 m. E. of Lake George.
Baticaloa, spt. tn., Ceylon, 68 m. SE. Trincomali.
Batiki Island, Fiji, between Viti Levu and Nairai.
Batiscan, vil., port, Quebec, on St. Lawrence, 118 m. NE. Montreal.
Batiscan, riv., Quebec, flows 50 m. to the St. Lawrence at B. Bridge.
Batkagarh, estate, Chhindwara dist., Central Provs. Ar. 161 sq. m.
Batley, tn., England, Yorkshire, 8 m. SW. of Leeds.
Batna, tn., Algeria, 80 m. SSW. of Constantine.
Batobl, tn., Uruguay, on the Braz I frontier.
Baton Rouge, city, Louisiana, 130 m. above New Orleans.
Batonya, vil., Hungary, co. Csanad, 18 m. NW. Arad.
Batorkeszi, tn., Hungary, co. and 13 m. ENE. Komorn.
Batoshina, tn., Servia, 22 m. NE. of Kragujevatz.
Batoum, spt., Asiatic Russia, on E. shore Black Sea.
Batrun, spt. tn., Asiatic Turkey, between Beirut and Tripoli.
Battaglia, tn., Italy, prov. and 9 m. SW. of Padua.
Battam, isl., Malay Archipelago, 20 m. S. of Singapore.
Battambong, prov. and tn., Cambodia, on Battamboug R.
Battaszek, tn., Hungary, co. Tolna, 12 m. S. of Szegszard.
Battelau, tn., Moravia, circle and 12 m. SE. of Iglau.
Battenberg, tn., Prussia, on R. Eder, 10 m. NE. Biedenkopf.
Battenheim, vil., Alsace, 6 m. NNE. of Mülhausen.
Battersea, sub. of London, on Thames, opposite Chelsea.
Battersea and Clapham, parl. bor., Surrey, on Thames.
Batterstown, ham. and ry. stn., Irel., co. Meath, 16 m. NW. Dublin.
Battice, tn., Belgium, prov. Liége, 1 m. E. of Herve.
Battle, par. and tn., Sussex, 6 m. NW. Hastings.
Battle River, Alberta, affl. of Saskatchewan at Battleford.
Battle Bridge, vil., Essex, 8½ m. E. of Billericay.
Battle Creek, tn., Mich., Calhoun co., 121 m. W. of Detroit.
Battlefield, par., Shropshire, 3 m. NE. of Shrewsbury.
Battleford, tn. and cap., Saskatchewan, 525 m. WNW. Winnipeg.
Battle Harbour, Labrador, near Strait of Belle Isle.
Battock, mtn. peak, Grampians, Kincardineshire. Alt. 2558 ft.
Battuecas, val., Spain, Salamanca, on confines Estremadura.
Baturin, tn., Russia, gov. and 63 m. E. of Chernigov.
Batz or Bas, isl., France, 15 m. NW. of Morlaix.
Batz, spt., France, Loire-Infér., 50 m. W. Nantes.
Bau, tn., Fiji, old native capital of the group.
Baucina, vil., Sicily, circle and 12 m. SW. of Termini.
Bauco tn., Italy, prov. Rome, 6 m. E. Frosinone.
Baud, tn., France, dep. Morbihan, 13 m. S. of Pontivy.
Baudour, tn., Belgium, prov. Hainaut, 6 m. W. of Mons.
Bauer, Cape, South Australia, in Gt. Australian Bight.
Bauerwitz, tn., Prussian Silesia, 8 m. SE. of Leobschütz.
Baugé, tn., France, Maine-et-Loire, 25 m. E. of Angers.
Bauges, mtnous. plateau, France, Savoie, dist. of Chambéry.
Baul, tn., Venezuela, state Zamora, 40 m. S. San Carlos.
Bauliari, spt., Ahmadabad dist., Bombay. Lat. 22° 4′ N.
Baulon, vil., Ille-et-Vilaine, 6 m. WNW. Guichen.
Bauma, vil., Switzerland, Zürich, 4 m. E. Pfäffikon.
Baume-les-Dames, tn., France, 18 m. NE. of Besançon.
Baumholder, tn., Rhenish Prussia, 14 m. NE. St. Wendel.
Baunei, spt. vil., Sardinia, 21 m. NE. of Lanusei.
Baunskeha, vil., Ireland, co. Kilkenny, 1 m. SE. of Thomastown
Bauphal, tn., Bakarganj dist., Bengal.
Baure, riv., Bolivia, flowing NW. to the Guapore R.
Baurgarh Hill, Jabalpur dist., Cent. Provs., India, 500 ft. above valley.
Baurgarh Hill, Betul dist., Central Provs., India.
Bausi, vil., Bhagalpur dist., Bengal. Lat. 24° 50′ N., long. 78° 4′ E.
Bauskea, tn., Russia, gov. Courland, 23 m. SE. Mittau.
Bautsch, tn., Moravia, 22 m. NE. of Olmütz.
Bautshi, dist., Sokoto, Soudan, N. of R. Benuë. Area 4250 sq. m
Bautzen (Budissin), tn., Saxony, 33 m. NE. Dresden.
Bautzen, eastmost prov. of Saxony. Area 953 sq. m.
Bautzen, Unter, tn., Bohemia, 4 m. SW. of Sabotka.
Bauvin, vil., France, dep. Nord, 6 m. WSW. of Seclin.
Bavanapadu, tn. and port, Ganjam dist., Madras.
Bavanistye, tn., Austria-Hungary, 14 m. ESE. Pancsova.
Bavari, vil., Italy, prov. and 7 m. E. of Genoa.
Bavaria, kingdom, Germany. Area 29,290.
Bavay, tn., France, dep. Nord, 13 m. NW. of Avesnès.
Bavelaw Burn, stream, Midlothian, flows 6 m. to Water of Leith.
Baveno, vil., Italy, on W. bank of Lago Maggiore.
Baviaansdrift, vil., Cape Colony, div. Bedford.
Baviape, tn., Mexico, state Sonora, 160 m. SE. Tucson.
Bavra, chiefship and tn., Bombay. Area 83 sq. m.
Baw, riv., Pegu dist., Lr. Burma, trib. of the Pegu.
Bawal, tn. and *tahsil*, Nabha state, Punjab.
Bawan, *pargana* and tn., Hardoi dist., Oudh.
Bawan Buzurg, tn., Rai Barell dist., Oudh.
Baw Baw, Mount, Victoria, in co. Tanjil.
Bawlan, isl., off N. coast of Java. Area 375 sq. m.
Bawisi, trib. state, Gujarat, Bombay.
Bawley Plains, Queensland, district of South Gregory.
Bawtry, mkt. tn., Yorkshire, 8 m. SE. of Doncaster.
Baxa, sub-div. and military cantonment, Jalpaiguri dist., Bengal.
Baxada de Santa Fé, tn., Argentine Rep., prov. Buenos Ayres.
Baxar, sub-div. and tn., Shahabad, Bengal.
Baxar Canal, India, joins the Ganges at Baxar.
Baxenden, ry. stn., England, Lancashire, 2 m. SE. of Accrington.
Baxter Springs, vil., Kansas, in Cherokee co.
Bay, ham. and sea-loch, I. of Skye, 17 m. NW. of Portree.
Bayamo, tn., E. part of Cuba, 60 m. NW. of Santiago.
Bayano, riv., Colombia, falls into the Gulf of Panama.
Bayão, tn., Brazil, on Araguay R., 140 m. SSW. of Para.
Bayards, les Grands and les Petits, vil., Switz., 4 m. WNW. Moutiers.
Bayazid, ft. tn., Turk. Armenia, 15 m. SW. of Ararat.
Bay City, tn., Mich., cap. Bay co. on Saginaw R.
Bay de Verds, fishing set., Newfoundland, on Conception Bay.
Bayeux, city, France, dep. Calvados, 17 m. WNW. Caen.
Bayfield, tn. and ry. terminus, Wisconsin, on L. Superior.
Bay Islands, grp., in Bay of Honduras.
Baynesville, Baptist miss. stn., on R. Congo, near Vunda.
Baynton, dist., Victoria, co. Dalhousie, 52 m. N. Melbourne.
Bay of Fires, Tasmania, on E. coast of co. Dorset.
Bay of Islands, New Zealand, in co. of same name, 10 m. wide.
Bay of Islands, set., Newfoundland, 55 m. NE. Cape St. George.
Bay of Martyre, bay, on E. side Iona I., Argyllsh., Scotland.
Bay of Plenty, New Zealand, NE. coast of N. Island.
Bayona, spt. tn., Spain, 12 m. SW. of Vigo.
Bayonne, ft. city, S. France, 66 m. WNW. Pau.
Bayonne, city, N. J., Hudson co., on the Morris Canal.
Bayou, name given to the numerous mouths of the Mississippi.
Bayou Sara, vil., La., W. Feliciana par., on R. Mississippi.
Bayra, grain dépôt and rice mart, Khulna dist., Bengal.
Bayra Bil, marsh, Khulna dist., Bengal. Area 40 sq. m.
Bayreuth, city, Bavaria, cap. of Upper Franconia.
Bay Roberts, spt., Newfoundland, 8 m. S. of Harbor Grace.
Bay Shore, vil., N. Y., Suffolk co., on Long Island.
Bay St. Louis, tn. and watering-place, Miss., cap. Hancock co.
Bayswater, ry. stn. and suburb of NW. London, England.
Bayuga, vil., Mindanao, Philippine Islands.
Bay View, vil., Wis., Milwaukee co., on L. Michigan.
Baza, city, Spain, 53 m. ENE. of Granada.
Bazargaon, vil., Nagpur dist., Cent. Provs., India.
Bazarjik, tn., Bulgaria, 30 m. N. of Varna.
Bazarjik, tn., Turkey, 22 m. W. Philippopolis.
Bazas, tn., France, dep. Gironde, 37 m. SSE. of Bordeaux.
Bazeilles, vil., France, dep. Ardennes, 2 m. SE. of Sedan.
Baziége, vil., France, Haute-Garonne, 2½ m. E. Montgiscard.
Bazin, tn., Hungary, 11 m. by rail NNE. of Presburg.
Bazoche-Gouet, vil., France, 6 m. SE. of Authon.
Bazoge, La, vil., France, dep. Sarthe, 8 m. N. of Le Mans.
Bazoges-en-Pareds, vil., Fr., Vendée, 9 m. W. Châtaigneraie.
Bazouges-la-Pérouse, tn., France, Ille-et-Vilaine, 6 m. SW. Autrain.
Bazouges-du-Désert, vil., France, Ille-et-Vilaine, 3 m. S. Louvigné.
Baztan, valley, N. Spain, bordering on French dep. Basses-Pyrénées.
Bazzano, tn., Italy, circle and 12 m. W. of Bologna.
Beabala, tnship., N. S. W., co. Waradgery, 370 m. from Sydney.
Beachport, tn., S. Australia, 228 m. S. of Adelaide.
Beachy Head, prom., England, coast of Sussex. Alt. 564 ft.
Beaconsfield, mkt. tn., Engl., Bucks. 5½ m. SW. Amersham.
Beaconsfield, tn., Cape Colony, 2 m. SW. Kimberley.
Beaconsfield, tn., Tasmania, 26 m. NW. of Launceston.
Beaconsfield, tn. and ry. stn., Victoria, 28 m. SE. of Melbourne.
Beagle, Mt., Queensland, dist. Maranoa, part of Denham Ra.
Beagle Bay, New Guinea, 50 m. SE. of Port Moresby.
Beagle Canal, strait, lying S. of Tierra del Fuego.
Beal, tnship., Northumberland, 7 m. SE. of Tweedmouth.
Beal, vil., Irel., co. Kerry, 11 m. NW. of Listowel.
Bealach Pass, near Loch Duich, Ross-shire, Scotland.
Bealey, tnship. and ry. stn., New Zealand, in Selwyn co.
Bealiba, tn., Victoria, co. Gladstone, 137½ m. NW. Melbourne.
Beaminster, mkt. tn., Engl., Dorset, 6 m. NE. Bridport.
Beamsville, vil., Ontario, co. Lincoln, 22 m. ESE. of Hamilton.
Bear Creek, ry. stn., Brit. Columbia, 27 m. W. of Donald.
Beardstown, city, Ill., cap. of Cass. co., on the Illinois R.
Bear Haven, chan. between Bear I. and the mainland, co. Cork.
Bear I., Ireland, co. Cork, on N. side of Bantry Bay.
Bear Island, Arctic Ocean, 315 m. S. of Spitzbergen.
Bear Islands, group off NE. coast of Siberia.
Bear Islands, N. and S., isls. in Hudson Bay, Canada.
Beariz, vil., Spain, prov. and 25 m. NW. of Orense.
Béarn, former prov., France, now dep. Basses-Pyrénées.
Bear River, Utah and Idaho, flows 450 m. to Gt. Salt Lake.
Bearsden, vil., Scotland, Dumbartonshire, 5 m. NW. of Glasgow.
Beas, riv., Punjab, tributary of the Sutlej. Length 290 m.
Beasain, vil., Spain, dist. and 9 m. SW. of Tolosa.
Beas de Segura, tn., Spain, prov. and 50 m. NE. of Jaen.
Beath, par., Scotl., Fifeshire, 5 m. ENE. Dunfermline.
Beatrice, vil. and tnship., Neb., cap. Gage co., on Big Blue R.
Beattock, ry. stn., Scotland, Dumfriesshire, 2 m. SW. of Moffat.
Beaucage, ry. stn., Ontario, 250 m. W. of Ottawa.
Beaucaire, tn., France, dep. Gard, on R. Rhône.
Beaucamps-le-Vieux, vil., France, Somme, 22 m. W. Amiens.
Beauce, anc. div., France, between the Seine and the Loire.
Beauchesne, small isl., Atlantic Ocean, S. of the Falkland Is.
Beaucourt, vil., and ry. stn., France, 10 m. NE. of Belfort.
Beaufay, vil., France, dep. Sarthe, 10 m. NE. Le Mans.
Beaufort, tn., France, Savoy, 33 m. ENE. Chambery.
Beaufort, tn., France, Maine-et-Loire, 10 m. E. of Angers.
Beaufort, spt., North Carolina, mouth of Newport R.
Beaufort, spt., S. Carolina, on Port Royal R. and I.
Beaufort, vil. and ry. stn., Engl., Monmouthsh., 2 m. NE. Tredegar.
Beaufort, tn., Victoria, co. Ripon, 128¾ m. WNW. of Melbourne.
Beaufort, West, div. and tn., Cape Colony.
Beaugency, tn., France, dep. Loiret, 16 m. SW. of Orleans.
Beauharnois, tn., Quebec, 33 m. SW. of Montreal.
Beaujeu, tn., France, dep. Rhône, 15 m. NW. Villefranche.
Beaujolais, div., France, now included in deps. Loire and Rhône.
Beaulieu or Bewley, par., Engl., Hants, 6 m. NE. Lymington.
Beaulieu, tn., France, dep. Corrèze, on R. Dordogne.
Beaulieu-sous-la-Roche, vil., France, dep. Vendée.
Beaulieu-sur-Dordogne, tn., Fr., dep. Corrèze, 18 m. SE. Brives.
Beauly, vil. and ry. stn., on B. riv., co. and 10 m. W. Inverness.
Beaumarchais, vil., France, dep. Gers, 3 m. SE. Plaisance.
Beaumaris, spt. tn., Wales, co. Anglesey, 7 m. NE. Bangor.
Beaumont, tn., Belgium, prov. Hainaut, 8 m. SSW. Thuin.
Beaumont, vil., Quebec, on R. St. Lawrence, 9 m. below Quebec.
Beaumont-de-Lomagne, tn., France, Tarn-et-Garonne.
Beaumont-en-Gatinais, vil., France, dep. Seine-et-Marne.
Beaumont-en-Véron, vil., France, Indre-et-Loire, 4 m. NW. Chinon.
Beaumont-le-Roger, tn., France, dep. Eure, 9 m. E. Bernay.
Beaumont-lès-Valence, vil., France, dep. Drôme, 6 m. SSE. Valence
Beaumont-le-Vicomte, vil., France, 15 m. NNW. Le Mans.
Beaumont-sur-Oise, vil., France, 20 m. N. of Paris.
Beaumont-sur-Sarthe. *See* **Beaumont-le-Vicomte.**
Beaune, tn., France, Côte-d'Or, 23 m. SW. Dijon.
Beaune-la-Rolande, vil., France, 26 m. NE. of Orleans.
Beauport, vil., Quebec, on St. Lawrence, 2 m. below Quebec.
Beaupréau, tn., France, Maine-et-Loire, 27 m. SW. Angers.
Beauquesne, vil., France, dep. Somme, 6 m. SE. Doullens.
Beauraing, vil., Belgium, prov. Namur, 12 m. SSE. Dinant.
Beauregard Isles, small group, Quebec, in R. St. Lawrence.
Beaurepaire, tn., France, dep. Isère, 13 m. SE. of Vienne.
Beaurevoir, vil., France, dep. Aisne, 3 m. E. of Le Catelet.
Beausejour, ry. stn., Ontario, 36 m. E. of Winnipeg.
Beausset, Le, vil., France, dep. Vaucluse, 5 m. ESE. of Pernes.
Beaussst, Le, tn., France, dep. Var, 10 m. NW. of Toulon.
Beautiful Valley or Wilmington, tn., S. Australia, 205 m. N. Adelaide.
Beauvais, tn., France, cap. of Oise, 54 m. NW. of Paris.
Beauval, vil., France, dep. Somme, 4 m. S. of Doullens.
Beauville, vil., France, Lot-et-Garonne, 15 m. ENE. Agen.
Beauvoir-sur-Mer, tn., France, dep. Vendée, 3 m. from sea.
Beauvois, vil., France, dep. Nord, 3 m. SSE. of Carnières.
Beauvoisin, vil., France, dep. Gard, 3 m. NE. Vauvert.
Beauzac, vil., France, Haute-Loire, 6 m. SW. Monistrol.
Beaver, borough, Pa., cap. Beaver co., on Ohio R.
Beaver, vil., Utah, cap. Beaver co., on Beaver R.
Beaver, ry. stn., Brit. Columbia, 12 m. W. of Donald.
Beaver Creek, Colorado, tributary of the Platte R.
Beaver Dam, city, Wis., Dodge co., on Beaver Dam Creek.
Beaver Falls, borough, Pa., in co. and on Beaver R.
Beaver Island, small isl., off SE. coast of Nova Scotia.
Beaver Islands, group, Michigan, in Lake Michigan.
Beaver Meadowe, vil., Pa., in Carbon co. Contains anthracite mine.
Beaverton, vil., Ontario, 66 m. by rail N. of Port Hope.
Beawar, tn., Ajmere-Merwara div., Rajputana.
Beba, O-, vil., Hungary, co. Torontal, 13 m. NE. Török-Kanisza.
Bebawan, mtn. pass, Morocco, between Morocco and Tarodant.
Bebedero, lake, Argentine Rep., prov. San Luis, 18 m. by 9 m.
Bebington, par., Cheshire, 3 m. SE. of Birkenhead.
Bebra, vil., Prussia, circle and 3 m. SE. Rotenburg.
Becancour, riv., Quebec, flows 70 m. to the St. Lawrence.
Becancour, tn., Quebec, 80 m. SW. of Quebec.
Beccles, mkt. tn., Engl., Suffolk, 33 m. NE. of Ipswich.
Beceite, tn., Spain, prov. Teruel, 4 m. from Valderrobres.
Becelaere, vil., Belgium, W. Flanders, 7 m. E. of Ypres.
Becerrea, tn., Spain, prov. and 31 m. ESE. of Lugo.
Becerril de Campos, tn., Spain, prov. and 10 m. NW. Palencia.
Bechin, tn., Bohemia, 54 m. S. of Prague.
Bechtheim, tn., Germany, Hessen, 18 m. S. of Mainz.
Bechuanaland, country, S. Africa. Area 184,500 sq. m.
Beckenham, par. and tn., Engl., Kent, 7 m. SE. of London.
Beckeuried, vil., Switzerland, on Lake of Lucerne.
Becket, tnshp. and vil., Mass., in Berkshire co.
Beckington, par. and vil., England, Somerset, 3 m. NE. of Frome.
Beckley, par., England, Sussex, 5 m. NW. of Rye.
Beckum, tn., Prussia, Westphalia, 23 m. SE. Münster.
Beckwith Island, Ontario, Simcoe co., in Georgian Bay.
Becon, vil., France, Maine-et-Loire, 4 m. ESE. Louroux-Béonnais.
Becse, New, tn., Hungary, 40 m. SE. of Zombor.
Becse, Old, tn., Hungary, on Theiss, 50 m. S. of Szegedin.
Bective, tnshp., N. S. W., co. Parry. 200 m. N. of Melbourne.
Beczko, tn., Hungary, co. and 9 m. SW. Trentschin.
Beczwa, 3 neighbouring vils., Moravia, circle Neutitschein.
Beda, coast tn., Arabia, on Persian Gulf.
Beda Arm, inlet, S. Australia, near S. end of Lake Torrens.
Bedale, par. and mkt. tn., Yorksh., 7 m. SW. Northallerton.
Bedanga, tn., Murshidabad district, Bengal.
Bedar, vil., Spain, prov. Almeria, 9 m. SW. of Vera.
Bédarieux, tn., France, Hérault, 20 m. N. of Béziers.
Bédarrides, tn., France, dep. Vaucluse, 8 m. NE. Avignon.
Bedburg, vil., Rhenish Prussia, 4 m. NW. of Bergheim.
Bedburn, riv., Engl., Durham, affluent of R. Wear. Length 10 m.
Bedburn, North, tnshp., Durham, 5 m. NW. Bishop-Auckland.
Beddadanol, vil., Godavari dist., Madras.
Bedden, ft. stn., Equat. Africa, on Nile, between Lado and Kirri.
Beddgelert, par. and vil., Wales, co. and 13 m. SE. Carnarvon.
Beddington, par. and vil., Surrey, 2 m. W. of Croydon.
Bédée, vil., France, Ille-et-Vilaine, 4 m. N. of Montfort.
Bedeguna, tn., W. Africa, Bornu. Lat. 12° 17′ N.
Bedeque Harbour, Prince Edward Island, 10 m. from Summerside.
Bederkesa, vil., Prussia, circle and 12 m. ENE. Lehe.
Bedfont, East, par. and vil., Middlesex, 3 m. NE. Staines.
Bedford, co. tn., Beds, England, 49¾ m. NW. London.
Bedford, tn., Cape Colony, cap. of Bedford co.
Bedford, tnshp., Lancashire, 1 m. NE. of Leigh.
Bedford, vil., Indiana, cap. of Lawrence co.
Bedford, vil., Iowa, cap. of Taylor co
Bedford, borough, Pa., cap. of Bedford co.
Bedford, vil., Quebec, Missisquoi co., on Pike R.
Bedford, ry. stn., Ontario, co. Addington, 30 m. from Kingston.
Bedford Cape, Queensland, dist. Cook, 3 m. long. Highest pt. 818 ft.
Bedford Level, marshy flat on E. coast England. Area 703 sq. m.
Bedford Rivers, Old and New, 2 cuts, through I. of Ely to R. Stoke.
Bedfordshire or Beds, midland co., Engl. Ar. 462 sq. m.
Bedizzole, com., Italy, prov. and 10 m. W. of Brescia.
Bedla, tn., Udaipur state, Rajputana, 3 m. N. of the capital.
Bedlington, tnship., Northumberland, 5 m. SE. Morpeth.
Bedloe's I., in New York Harbour. Contains the statue of Liberty.
Bedminster, par. and ry. stn., Somerset, suburb of Bristol.
Bednor, tn., Udaipur state, Rajputana.
Bednya, vil., Croatia, co. and 20 m. WSW. Varasdin.
Bedonia, tn., Italy, prov. Parma, 7 m. W. of Borgotaro
Bedouin, tn., France, dep. Vaucluse, 5 m. N. Mormoiron.
Bedouins, name of the nomadic tribes of Arabia and N. Africa.
Bedr or Badr, tn., Arabia, 175 m. NNW. of Mecca.
Bedum, vil., Netherlands, 11 m. W. Appingadam.
Bedwas, par. and ry. stn., Monmouthsh., 2 m. NE. Caerphilly.
Bedwelty, par. and vil., Monmouthsh., 7 m. SW. Pontypool.
Bedwin, Gt., par. and tn., Wilts, 5 m. SW. Hungerford.
Bedworth, par. and tn., Warwickshire, 3½ m. S. of Nuneaton.
Bee, sea-loch, in NW. of S. Uist I., Scotland.
Beeac, tnship., Victoria, between Lakes Corangamite and Calvert.
Beechey Islands, Arctic Ocean, off coast of North Devon.
Beechworth, tnship., Victoria, co. Bogong, 171½ m. NE. Melbourne.
Beechy Point, cape on NE. coast of Alaska.
Bee Creek, Queensland, trib. of the Dawson R.
Beeislav, tn., Russia, gov. Cherson, on R. Dnieper.
Beek, vil., Rhenish Prussia, 4 m. N. of Duisburg.
Beek, vil., Netherlands, 6 m. NE. of Maestricht.
Beel or Bel, vil., Hungary, co. Bihar, 43 m. S. Grosswardein.
Beelitz, tn., Prussia, 11 m. SSW. of Potsdam.
Beemery, tnship., New South Wales, co. Clyde, on Darling R.
Beemster, par., North Holland, circle Purmerend.
Beenleigh, tn., Queensland, 24 m. S. of Brisbane.
Beerenberg, mtn., on isl. of Spitzbergen. Alt. 4474 ft.
Beerfelden, tn., Germany, in Hessen, 6 m. S. of Erbach.
Beerferris, par., England, Devon, 7 m. S. of Tavistock.
Beernem, vil., Belgium, 8 m. ESE. of Bruges.
Beersheba, vil., Orange River Colony, Rouxville div.
Beersheba, ruined border tn., Palestine, 40 m. SSW. of Jerusalem.
Beerta, vil., Netherlands, 23 m. ESE. of Groningen.
Beesenstedt, vil., Prussian Saxony, 6 m. ENE. Eisleben.
Beeskow, tn., Prussia, on R. Spree, 18 m. SW. Frankfurt.
Beeston, par., England, co. and 3 m. SW. Nottingham.
Beeston, tnshp., England, Yorkshire, 2 m. SW. Leeds.
Beeston Rock, Cheshire, 2 m. SW. of Tarporley. Alt. 366 ft.
Beetha, riv., Westmorland, flows 14 m. to R. Kent.
Beetham, par. and tnshp., Westmorland, 1½ m. S. Milnthorpe.
Beg, Lough, Ireland, cos. Antrim and Londonderry.
Bega, riv., Hungary, joins the Theiss 21 m. E. Peterwardein.
Bega, tn., N. S. W., co. Auckland, 256 m. SW. of Sydney.
Begamabad, tn., India, dist. and 14 m. from Meerut.
Bégard, tn., France, Côtes-du-Nord, 9 m. NW. Guingamp.
Begecs, vil., Hungary, co. Bacs, 12 m. E. of Palanka.
Begelly, par. and ham., Pembrokeshire, 5 m. S. of Narberth.
Begerin, isl., Ireland, co. and 2 m. NE. of Wexford.
Beggingen, vil., Switz., Schaffhausen, 2½ m. E. Schleitheim.
Bègles, tn., France, dep. Gironde, 3 m. SSE. of Bordeaux.
Beglie, Wicks of, pass, Scotl., Perthsh., 3½ m. W. of Abernethy.
Begna Elv, riv., Norway, falls into Christiania Fjord at Drammen.
Begnins, vil., Switz., canton Vaud, 4 m. N. of Nyon.
Begonte, com., Spain, prov. and 11 m. NW. of Lugo.
Begoro, station of the Bâle mission on the Gold Coast.
Beg-Sheher, tn., lake, and riv., Asia Minor, 44 m. SW. Konich.
Begu Sarai, sub-div., Monghyr, Bengal. Ar. 769 sq. m.
Behar, prov., Bengal. Area 44,139 sq. m.
Behar, sub-div. and tn., Patna dist., Bengal.
Behbshan, tn., Persia, 130 m. NW. of Shiraz.
Behir, vil., Balaghat dist., Cent. Provs., India.
Behle, vil., Prussia, 10 m. NNW. Czarnikau.
Behneseh, tn., Egypt, 48 m. SW. of Beni-Suef.
Behring Sea, Asia and N. America, part of N. Pacific Ocean.

Behring Strait, connects the Pacific and Arctic Oceans.
Behror, tn., Alwar state, Rajputana.
Behti, vil., Partabgarh dist., Oudh.
Behti Kalan, tn., Rai Bareli dist., Oudh. Contains a Hindu temple.
Belhazar, tn., Asiatic Turkey, on affl. of Sakariyah.
Belertheim, vil., Germany, in Baden, 1 m. S. Carlsruhe.
Belghton, par. and ry. stn., Derbyshire, 5 m. SE. Sheffield.
Beljerland, vil., S. Holland, 10 m. SW. of Rotterdam.
Belian, tn. and pass, Syria, on G. of Iskanderun.
Bellen, vil., Netherlands, 10 m. SW. of Assen.
Bellngrles, tn., Bavaria, 38 m. SE. of Nuremberg.
Bellstein, tn., Wurtemberg, 8 m. NNE. of Marbach.
Bellui, harb., E. Africa, Danakil coast, Red Sea.
Beira, prov., Portugal. Area 9244 sq. m.
Beirendrecht, vil., Belgium, 10 m. NNW. of Antwerp.
Beirut, spt. tn., Asia Minor, on Mediterranean.
Beit-el-Fakih, coast tn., Yemen, Arabia, 37 m. N. Hodeida.
Belth, par. and tn., Ayrshire, 18 m. SW. Glasgow.
Beltstad, tn., Norway, 55 m. NE. of Trondhjem.
Beja, tn., Portugal, Alemtejo, 2 m. W. of Guadiana.
Bejar, tn., Spain, prov. and 40 m. S. of Salamanca.
Bejetsk, tn., Russia, gov. and 69 m. NNE. of Tver.
Bejijar, tn., Spain, prov. Jaen, 6 m. WSW. Baeza.
Bejucal, tn., Cuba, 14 m. S. of Havana.
Bejuma, tn., Venezuela, 15 m. SW. of Valencia.
Bekal, tn., S. Kanara dist., Madras. Lat. 12° 24′ N.
Bekan, par., Ireland, co. Mayo, containing part of Ballyhaunis.
Bekes, tn., Hungary, 57 m. SW. of Debreczin.
Bela, tn., India, Partabgarh dist., Oudh.
Bela, tn., India, Nagpur dist., Cent. Provs.
Bela, tn., Hungary, co. Zips, 4 m. N. of Kesmark.
Bela, tn., Baluchistan, cap. of Lus prov.
Belâbre, vil., France, dep. Indre, 7 m. SE. Le Blanc.
Belagavi or Belagami, vil., Shimoga dist., Mysore.
Bel Air, vil., Md., cap. Harford co., 23 m. N. of Baltimore.
Belair, tn., S. Australia, co. and 7 m. SE. of Adelaide.
Belalcazar, tn., Spain, 43 m. NNW. of Cordova.
Belalie, tnshp., S. Australia, co. Victoria, 120 m. N. Adelaide.
Belalie, tnshp., N. S. Wales, co. Irrara, 470 m. NW. Sydney.
Belan Point, headland, Wales, at SW. entrance to Menai Strait.
Belapur, seaport, Thana dist., Bombay, India.
Belbeis, tn., Lower Egypt, 29 m. NNE. of Cairo.
Belbronghton par., Worcestersh., 5 m. SW. Bromsgrove.
Belcele, vil., Belgium, 3 m. SW. of St. Nicolas.
Belcher Isls., 2 small groups in Hudson Bay. Lat. 50° N., 80° W.
Belchite, tn., Spain, 32 m. SSE. of Saragossa.
Belclare, par. and vil., Ireland, co. Galway, 5 m. SW. Tuam.
Belcoo, vil. and ry. stn., Ireland, 9 m. SW. of Enniskillen.
Belcourt, municipality, Marquette co., Manitoba.
Belderg, small bay, Ireland, co. Mayo, 5 m. W. of Ballycastle.
Belebei, tn., Russia, gov. and 102 m. SW. of Ufa.
Beled-el-Jerid, the parts of the Sahara in Barbary.
Belem, tn., Portugal, a S. suburb of Lisbon.
Belem, vil., Brazil, 39 m. by rail from Rio de Janeiro.
Belen, tn., Argentine Rep., 45 m. W. of Catamarca.
Belenyes, tn., Hungary, 30 m. SE. of Grosswardein.
Belep Islands, grp., Pacific Ocean, 25 m. N. New Caledonia.
Belesta, tn., France, Ariége, 5 m. ESE. of Lavelanet.
Belfast, spt. city, Ireland, Antrim, 113 m. N. Dublin.
Belfast, spt. city, Me., cap. of Waldo co.
Belfast, vil., Ontario, Huron co., 18 m. N. of Goderich.
Belfast or Port Fairy, port, Victoria, 180 m. WSW. Melbourne.
Belfast Lough, cos. Antrim and Down, 12 m. long, by 3 m. broad.
Belford, mkt. tn., Northumberland, 15 m. SE. Berwick.
Belford, tn., N. S. W., co. Northumberland, 115 m. N. Sydney.
Belfort, ter. and tn., France, bordering on Alsace.
Belgard, tn., Prussia, 16 m. SW. of Köslin.
Belganm, dist., Bombay. Area 4657 sq. m.
Belgaum, sub-div. and tn. in above dist.
Belgentier, tn., France, dep. Var, 14 m. NW. Toulon.
Belgern, tn., Prussian Saxony, 8 m. SE. of Torgau.
Belgharia, vil., India, 24 Parganas dist., Bengal, 7 m. from Calcutta.
Belgiojoso, tn., Italy, prov. and 7 m. E. of Pavia.
Belgium, kingdom, W. Europe. Area 11,373 sq. m.
Belgorod, tn., Russia, gov. and 88 m. S. of Kursk.
Belgrade, cap. city, Servia, on the Danube.
Belgrano, tn., Argentine Rep., 5 m. from Buenos Ayres.
Belgrave, par. and tnshp., co. and 1 m. NE. of Leicester.
Belgravia, a suburb of the W. end of London.
Belgrove, ry. stn., New Zealand, co. Waimea, 23 m. from Nelson.
Belhaven, par. and vil., Scotland, 1 m. W. of Dunbar.
Belhelvie, coast par., Scotland, 8 m. N. of Aberdeen.
Belia Narayanpur, vil., Murshidabad dist., Bengal.
Bellapatam, tn., Malabar dist., Madras. Lat. 11° 55′ N., long. 75° 25′ E.
Bellapatam River, Malabar dist., Madras.
Belikeri, spt. vil., N. Kanara dist., Bombay.
Bellu, vil., France, dep. Gironde, 25 m. SSW. Bordeaux.
Bellnchon, vil., Spain, dist. and 4 m. NW. of Tarancon.
Belize or British Honduras, colony, Central America. Area 8292 sq. m. Cap. Belize.
Belka, vil., Rangpur dist., Bengal, India.
Belkhera, vil., Jabalpur dist., Cent. Provs., India.
Belkuchi, tn., Pabna dist., Bengal. Lat. 24° 19′ N., long. 89° 47′ E.
Bella, tn., Italy, prov. Basilicata, 27 m. S. of Melfi.
Bellac, tn., France, Haute-Vienne, 24 m. NW. Limoges.
Bellaggio, vil., Italy, prov. and 20 m. N. of Como.
Bellagupa, vil., Bellary dist., Madras.
Bellaire, city, Ohio, Belmont co., on Ohio R.
Bellamkonda, hill, Kistna dist., Madras, 1569 ft. above sea.
Bellanagh or Ballinagh, vil., Ireland, co. Cavan, Kilmore par.
Bellanamallard, vil. and ry. stn., Ireland, 6 m. NE. of Enniskillen.
Bellano, vil., Italy, prov. and 35 m. ENE. of Como.
Bellante, com., Italy, circle and 9 m. NE. of Teramo.
Bellary, dist., Madras, India. Area 5904 sq. m.
Bellary, chief tn. of above dist., 305 m. NW. of Madras.
Bellas, tn., Portugal, dist. and 7 m. NW. of Lisbon.
Bellavi, vil., Tumkur dist., Mysore, India.
Bellavista, tn., Argentine Rep., 70 m. S. Corrientes.
Bellavista, vil., Uruguay, 2 m. N. of Montevideo.
Belle-Alliance, farm, Belgium, 13 m. S. of Brussels; site of Waterloo
Belle-de-Mei, suburb of Marseilles, France.
Belleck, par. and vil., Irel., Fermanagh, 20 m. NW. Enniskillen.
Belle-Fontaine, vil., France, Vosges, 10 m. S. of Epinal.
Bellefontaine, vil., Ohio, cap. of Logan co.
Bellefonte, bor., Pa., cap. of Centre co.
Belle-Fourche, the N. fork of Cheyenne R., Wyoming.
Bellegarde, vil., France, dep. Ain, 3 m. SSE. Châtillon-de-Michaille.
Bellegarde, vil., France, dep. Gard, 10 m. SE. Nimes.
Belleghem, tn., Belgium, 3 m. S. of Courtrai.
Belle Isle, strait, separating Newfoundland from Labrador.
Belle Isle, Newfoundland, at entrance to above strait.
Belle Isle, Newfoundland, in Conception Bay.
Belle-Isle-en-Mer, France, Bay of Biscay. Area 85 sq. m.
Belle-Isle-en-Terre, tn., France, Côtes-du-Nord.
Bellem, vil., Belgium, 10½ m. NW. of Ghent.
Bellême, tn., France, Orne, 11 m. S. of Mortagne.
Bellenaves, vil., France, Allier, 6 m. N. of Ebreuil.
Bellenden Ker Mtns., Queensland, dist. Cook. Highest pt. 5438 ft
Belle Plaine, ry. stn., Assiniboia, 17 m. E. of Moose Jaw.
Bellerive, suburb of Hobart, Tasmania, on R. Derwent.
Belle Vernon, borough, Pa., Fayette co., on Monongahela R.
Belleville, vil., France, dep. Rhône, on the Saône.
Belleville, tn. and suburb, 3 m. ENE. of Paris.
Belleville, city, Illinois, cap. of St. Clair co.
Belleville, vil. and tnshp., N. J., Essex co., 10 m. from New York.
Belleville, tn. and ry. junc., Ontario, cap. Hastings co., on Bay of Quinté, 57 m. W. of Kingston.
Bellevue, vil., France, Seine-et-Oise, 6 m. E. of Versailles.
Bellevue, vil., tnshp., Iowa, Jackson co., on Mississippi R.
Bellevue, borough, Pa., Alleghany co., on Ohio R.
Bellevue, vil., Neb., cap. Sarpy co., 10 m. S. Omaha.
Belle Vue, ry. stn., England, 2½ m. E. of Manchester.
Belle Vue, tnshp., Queensland, on Woolgar R. Gold-field.
Bellevue, vil., Ohio, in Huron co.
Bellevue Mountain, Col., peak of the Elk Mtns. Alt. 12,350 ft.
Bellewstown, vil., Ireland, co. Meath, 4 m. SE. of Duleek.
Belley, tn., France, dep. Ain, 46 m. SE. of Bourg.
Bellheim, tn., Bavaria, 5 m. WSW. of Germersheim.
Bellie, par., Elgin and Banffshires, contains Fochabers.
Bellieuse, vil., St. Martin par., Guernsey Island.
Belligné, vil., France, Loire-Infér., 6 m. N. Varades.
Bellingen, tnshp., N. S. W., Raleigh co., 250 m. NE. of Sydney.
Bellingham, par. and vil., Northumberland, 16 m. NW. Hexham.
Bellingham Bay, Washington, Whatcom co.; depth 3 to 20 fathoms.
Bellingshausen, isl., in Society Islands, Pacific Ocean.
Bellinzago-Lombardo, vil., Italy, 15 m. E. of Milan.
Bellinzago-Novarese, vil., Italy, 2 m. S. of Oleggio.
Bellinzona, tn., Switzerland, Ticino, 16 m. N. Lugano.
Bellona, vil., Italy, 6 m. from Capua.
Bellot Strait, Arctic America, separating N. Somerset and Boothia.
Bellon-en-Houlme, vil., France, Orne, 13 m. N. Domfront.
Bellows Falls, vil., Vt., Windham co., on Connecticut R.
Bellrequart, vil., Spain, prov. Valencia, 2 m. SE. of Gandia.
Bell River, N.S.W., co. Wellington, trib. to Macquarie R.
Bell Rock or Inch Cape, lighthouse, Scotland, 12 m. SE. of Arbroath.
Bellshill, tn., Scotl., Lanarkshire, 9 m. SE. of Glasgow.
Bellside, ry. stn., Scotland, Lanarkshire, 7 m. SE. of Coatbridge.
Belluno, prov., Italy, in Venetia. Area 127 sq. m.
Belluno, tn., Italy, in above, 37 m. N. of Treviso.
Bellus, vil., Spain, dist. and 3 m. SE. of Jativa.
Belly River, Alberta, affluent of the S. Saskatchewan R.
Belmez, vil., Spain, prov. and 43 m. NW. of Cordova.
Belmont, ry. stn., on L. B. and S. Coast Ry., 16 m. SSW. London.
Belmont, ry. stn., Ireland, co. Down, 3½ m. E. of Belfast.
Belmont, tn., France, dep. Loire, 23 m. NE. of Roanne.
Belmont, vil., Mo., on Mississippi R. Site of battle Nov. 7, 1861.
Belmont, ry. stn., Cape Colony, 56 m. S. Kimberley.
Belmont, N. S. W., co. Northumberland, 63 m. N. of Sydney.
Belmont, tnshp., Victoria, co. Grant, 47 m. SW. Melbourne.
Belmont, vil., Nevada, co. Nye, 85 m. SSE. Austin.
Belmonte, spt. tn., Brazil, N. of Porto Seguro.
Belmonte, tn., Spain, prov. and 62 m. SW. of Cuenca.
Belmonte-Calabro, spt. tn., Italy, 23 m. S. of Paola.
Belmonte-Mezzagno, tn., Sicily, prov. and 6 m. S. of Palermo.
Belmore, mtn., Ireland, Fermanagh, near Enniskillen. Alt. 1312 ft.
Belmullet, fishing vil., Ireland, Mayo, 49 m. NW. Ballina.
Belo, vil., Karachi dist., Bombay. Lat. 24° 44′ N.
Beloeil, vil., Belgium, Hainaut, 4 m. NE. Quevaucamps.
Beloit, vil. and tnshp., Kan., cap. of Mitchell co., on Solomon R.
Beloit, city, Wis., Rock co., 90 m. NW. of Chicago.
Belona, tn., Nagpur dist., Central Provs., India.
Beloochistan or Belnchistan. *See* **Baluchistan.**
Belorado, tn., Spain, prov. and 25 m. E. of Burgos.
Belovar, tn., Croatia, 52 m. E. of Agram.
Belp, vil., Switz., canton and 6 m. SSE. of Berne.
Belpah, tnshp., N. S. W., co. Tandora, 550 m. NW. of Sydney.
Belpasso, tn., Sicily, prov. and 6 m. NW. of Catania.
Belpech, tn., France, Aude, 12 m. SW. Castelnaudary.
Belper, mkt. tn., England, co. and 7 m. N. of Derby.
Belpré, vil. and tnshp., Ohio, Washington co., on Ohio R.
Bel Royal, ry. stn., Jersey, between St. Aubin and St. Helier.
Belsand Kalan, vil., Muzaffarpur dist., Bengal.
Belt, Gt., strait, Denmark, between Baltic and Cattegat, 37 m. long.
Belt, Lit., chan., Denmark, between Fünen and Jutland, 30 m. long.
Beltana, tn., S. Australia, co. Frome, 353 m. N. Adelaide.
Beltana Hill, S. Australia, 22 m. E. of Lake Torrens.
Beltingham, vil., Northumberland, 4 m. E. of Haltwhistle.
Belton, par., Lincolnshire, 1½ m. NE. of Epworth.
Belton, vil., Texas, cap. of Bell co.
Beltnrbet, vil., Ireland, co. Cavan, 8 m. NW. of Cavan.
Beltzhoover, borough, Pennsylvania, Alleghany co.
Belur, *taluk* and vil., Hassan dist., Mysore, India. Area 236 sq. m.
Belvedere Maritimo, tn., Italy, 25 m. NNW. of Paola.
Belvedere Ostrense, vil., Italy, 24 m. W. of Ancona.
Belves, tn., France, Dordogne, 20 m. SW. Sarlat.
Belvidere, vil., Ill., cap. Boone co., 78 m. NW. Chicago.
Belvidere, vil., N. J., cap. Warren co., on Delaware R.
Belvidere, tn., S. Australia, co. Light, 39 m. N. Adelaide.
Belvis de la Jara, vil., Spain, 15 m. SE. Puente del Arzobispo.
Belz, tn., Austrian Galicia, 44 m. N. of Lemberg.
Belz, vil., France, Morbihan, 19 m. W. of Vannes.
Belzig, tn., Prussia, 17 m. SE. of Brandenburg.
Bemba, Lake. *See* **Bangweolo.**
Bembridge, vil., Isle of Wight, 2½ m. NE. of Brading.
Bemfica, vil., Portugal, dist. and 6 m. NW. Lisbon.
Bemini Islands, small grp., Bahama Is., NW. of the Gt. Bank.
Bemmel, par., Netherlands, 3 m. E. of Nimeguen.
Bemus Heights, vil., N. Y., Saratoga co. Battle of Stillwater, 1777.
Ben, Bein, Beann, or Bheln, gaelic name for mountain.
Ben, 3 rivs., India, respectively tribs. of the Sutlej, Beas, and Ravi.
Benabarre, vil., Spain, prov. Huesca, 23 m. ENE Barbastro.
Ben a' Bourd, mtn., Scotland, Aberdeenshire. Alt. 3924 ft.
Benacazon, tn., Spain, prov. and 17 m. W. of Seville.
Ben Achallader, mtn., Perth and Argyll shires. Alt. 3399 ft.
Benagalbon, vil., Spain, prov. and 8 m. E. of Malaga.
Benaguacil, tn., Spain, prov. and 12 m. NW. of Valencia.
Ben-Ahin, vil., Belgium, prov. Liége, 3 m. W. of Huy.
Ben Alder, mtn. and deer forest, Inverness-shire. Alt. 3757 ft.
Benalhassar, tn., Lower Egypt, on right bank of R. Nile.
Benalla, tnshp., Victoria, co. Delatite, 122 m. NE. Melbourne.
Ben-Alligin, mtn., Gairloch par., Ross-shire. Alt. 3015 ft.
Benalmadena, vil., Spain, prov. and 13 m. SW. Malaga.
Benamargosa, tn., Spain, 6 m. NW. of Velez Malaga.
Benamaurel, vil., Spain, dist. and 7 m. from Baza.
Benambrae, mtn. range, Victoria. Highest point 4940 ft.
Benamejl, tn., Spain, dist. and 8 m. ENE. of Rute.
Benamocarra, tn., Spain, 3 m. SW. of Velez Malaga.
Benanee Lake, N. S. W., co. Taila, close to the Victorian border.
Benaocaz, tn., Spain, prov. Cadiz, 6 m. S. Grazalena.
Benaojan, vil., Spain, prov. Malaga, 6 m. SW. of Ronda.
Benares, div. and dist., NW. Provs., India. Areas 18,337 and 988 sq. m.
Benares, *tahsil* and city in above. Area 579 sq. m.
Benares, estate, Benares and Mirzapur dists. Area 985 sq. m.
Ben Arthur (The Cobbler), mtn., Scotland, Argyllshire. Alt. 2829 ft.
Benasal, vil., Spain, dist. and 8 m. WNW. of Albocacer.
Benasque, tn., Spain, prov. and 54 m. NE. Huesca.
Ben Attow, mtn., Inverness and Ross shires. Alt. 3383 ft.
Benavente, tn., Spain, prov. and 45 m. N. of Zamora.
Benavere, mtn., Argyllshire, in Appin. Alt. 3362 ft.
Benavides, par., Spain, prov. Leon, 8 m. ENE. of Astorga.
Ben Avon, mtn., Scotland, Aberdeenshire. Alt. 3843 ft.
Benbane Head, Ireland, co. Antrim, near Bengore Head.
Benbecula, isl. of the Outer Hebrides, Scotland.
Ben Bhragie, mtn., Golspie par., Sutherlandshire. Alt. 1256 ft.
Ben Bhuiridh, mtn., Argyllshire, N. end Loch Awe. Alt. 2936 ft.
Ben Bui, mtn., Argyllshire, 6 m. SE. of Dalmally. Alt. 3106 ft.
Benbulben, mtn., Ireland, NE. co. Sligo. Alt. 1722 feet.
Ben Buy, mtn., Argyllshire, in Mull Island. Alt. 2352 ft.
Bencanya Lake, New South Wales, co. Mootwingee.
Ben Chabhair, mtn., Perthshire, 3 m. N. of L. Lomond. Alt. 3053 ft.
Bench Island, New Zealand, at entry to Paterson Inlet, Stewart I.
Ben Chonzie, mtn., Perthshire, above Comrie. Alt. 3048 ft.
Ben Chroin, mtn., Perthshire, 4 m. N. of L. Katrine. Alt. 3101 ft.
Ben Cilbrick, mtn., Sutherlandshire, S. of L. Naver. Alt. 3154 ft.
Bencoolen or Benkoelen, tn., SW. coast of Sumatra.
Ben Creachan, mtn., Perthshire, at head of Glen Lyon. Alt. 3540 ft.
Ben Cruachan, mtn., Lorne dist., Argyllshire. Alt. 3689 ft.
Ben Cruachan, mtn., Victoria, in co. Tanjil.
Ben Dearg, mtn., Scotland, N. Perthshire. Alt. 3304 ft.
Bendemeer, tnshp., N. S. W., co. Inglis, 273 m. N. of Sydney.
Bender or Bendery, ft. tn., Russia, on R. Dniester.
Bender-Abbas (Gombrum), spt., Persia, on Persian Gulf.
Bender-Deloshi, spt., on Socotra I., Gulf of Aden.
Bender-Rig, spt. tn., Persia, in prov. Farsistan.
Ben Dhu or Duhh, mtn., Scotl., on W. side L. Lomond. Alt. 2108 ft.
Bendicta Creek, South Australia, connected with Lake Frome.
Bendigo, mining vil., New Zealand, 175 m. NW. of Dunedin.
Bendochy, par., Scotland, NE. Perthshire.
Bendock, tnshp., Victoria, about 230 m. NE. by E. of Melbourne.
Bendock, Mount, Victoria, co. Croajingolong.
Ben Doran, mtn., Scotland, NE. Argyllshire. Alt. 3523 ft.
Bendorf, tn., Rhenish Prussia, 4½ m. N. of Coblentz.
Bendramo, spt., Anatolia, on Sea of Marmora.
Bendzin, tn., Russia, gov. and 56 m. SSW. Piotrkov.
Bene, tn., Italy, circle and 12 m. N. of Mondovi.
Benedictbeuern, vil., Upper Bavaria, 10 m. WSW. of Tölz.
Ben-Ein, mtn., Scotland, W. Perthshire. Alt. 3827 ft.
Bene-Grona, steamboat stn., Italy, on the Lago di Lugano.
Benejama, vil., Spain, prov. Alicante, 7 m. NE. Villena.
Benenden, par. and vil., England, Kent, 3 m. SE. Cranbrook.
Beneramhong, tnshp., N. S. W., co. Cooper, 320 m. SW. of Sydney.
Beneschan, tn., Bohemia, 24 m. SSE. of Prague.
Beneschan, vil., Bohemia, dist. and 8 m. WSW. of Gratzen.
Benestare, tn., Italy, Calabria, 18 m. SSW. of Gerace.
Benet, vil., France, dep. Vendée, 8 m. E. Maillezais.
Benetutti, vil., Sardinia, circle and 25 m. SE. Ozieri.
Benevente, spt. tn., Brazil, state Espiritu Santo, on coast.
Benevento, prov. and tn., Italy, in Campania.
Benfeld, tn., Alsace, 11 m. NNE. of Schlettstadt.
Benfieldside, tnshp., England, Durham, on R. Derwent.
Benfleet, South, coast par. and ry. stn., Essex, 35½ m. E. of London.
Bengal, a presidency of Brit. India. Ar. 496,836 sq. m.
Bengal, Lower, lieut.-governorship. Ar. 187,240 sq. m.
Bengal, Bay of, part of Indian Ocean, between India and Farther India.
Bengalla, tnshp., N. S. W., on the borders of Queensland.
Bengasi, tn., Barca, N. Africa, 420 m. ESE. Tripoli.
Bengeo, par., England, co. and 1 m. N. of Hertford.
Bengore Head, cape, Ireland, Antrim, E. of Giant's Causeway.
Benguela, prov., Portuguese W. Africa. Area 106,200 sq. m.
Benguela, San Filipo de, spt. tn. and cap. of above province.
Benha, tn., Lower Egypt, 31 m. N. of Cairo.
Benhar, E., vil., Linlithgowshire, 1½ m. NW. Fauldhouse.
Ben Heasgarnich, mtn., Perthshire, head of Glen Lyon. Alt. 3530 ft.
Ben Hee, mtn., Sutherlandshire. Alt. 2864 feet.
Benholm, coast par., Scotland, SE. Kincardineshire.
Ben Hope, mtn., Scotl., Sutherlandsh., S. end L. Hope. Alt. 3040 ft.
Beni, tn., Bhandara dist., Central Provs., India.
Beni or Paro, riv., Bolivia, the main source of the Madeira.
Beni or Veni, dep., Bolivia. Area 166,023 sq. m.
Benicarlo, spt., Spain, 42 m. NE. Castellon de la Plana.
Benicia, tn., California, 40 m. NE. of San Francisco.
Benidorm, tn., Spain, 25 m. NE. of Alicante.
Beniganim, tn., Spain, prov. Valencia, 6 m. NNE. of Albaida.
Beniganj, tn., Hardoi dist., Oudh, India.
Beni-Hassan, vil. with catacombs, Egypt, 13 m. S. of Minieh.
Beni-Ishen, tn., Algerian Sahara. Lat. 33° 3′ N., long. 2° E.
Ben Ime, mtn., Argyllshire, at head of L. Long. Alt. 3318 ft.
Beni-Mered, vil., Algeria, 26 m. from Algiers.
Beni-Mzah, oasis, in Algerian Sahara.
Benin, country, Guinea, W. Africa, on both sides Benin R.
Benin, tn., and cap. of above. Lat. 6° 12′ N., long. 5° 45′ E.
Benin, Bight of, the N. portion of the Gulf of Guinea.
Beni Rasulpur, vil., Puruiah dist., Bengal. Lat. 25° 37′ N.
Benisa, tn., Spain, prov. and 44 m. NE. Alicante.
Beni-Saf, com., Algeria, prov. Oran., at mouth of Tafua.
Benison, tnshp., Tasmania, in Dorset co.
Beni-Suef, chief tn., Middle Egypt, 98 m. S. of Cairo.
Benito, riv., French Congo, falls into Gulf of Guinea.
Benken, vil., Switz., cant. Zurich, 3 m. S. of Schaffhausen.
Benkoelen, Sumatra. *See* **Bencoolen.**
Benkovacs, tn., Austria, Dalmatia, 22 m. ESE. of Zara.
Ben Lair or Larig, mtn., Ross-shire, N. of L. Maree. Alt. 2817 ft.
Ben Lawers, mtn., Perthshire, N. of L. Tay. Alt. 3984 ft.
Benleby, tnshp., S. Australia, co. Granville, 180 m. N. Adelaide.
Ben Ledi, mtn., Scotland, SW. Perthshire. Alt. 2875 ft.
Ben Liath Mhor, mtn., Ross-shire, E. of L. Torridon. Alt. 3034 ft.
Ben Liughach or Liathack, mtn., W. Ross-shire. Alt. 3456 ft.
Ben Lomond, mtn., Scotl., on E. side Loch Lomond. Alt. 3192 ft.
Ben Lomond, mtn., N. S. Wales, co. Clarke. Alt. 5000 ft.
Ben Lomond, mtn., Tasmania, co. Cornwall. Alt. 5010 ft.
Ben Lui, mtn., Perthshire, 7 m. SE. Dalmally. Alt. 3708 ft.
Ben Macdhui, mtn., Cairngorm group, Aberdeenshire. Alt. 4296 ft.
Ben Mheadoin, peak, Cairngorm Mtns., Banffshire. Alt. 3883 ft.
Ben More, mtn., Perthshire, 10 m. W. Loch Earn. Alt. 3843 ft.
Ben More, mtn., Mull I., Argyllshire. Alt. 3185 ft.
Ben More, mtn., New Zealand, co. Marlborough. Alt. 4360 ft.
Benmore, tnshp. and ry. stn., New Zealand, co. Southland.
Benmore or Fair Head, cape, Ireland, N. co. Antrim. Alt. 636 ft.
Bennachie, group of hills, Aberdeenshire, near Alford. Alt. 1698 ft.
Ben-na-Lap, mtn., Inverness-shire, E. of Loch Treig. Alt. 3066 ft.
Bennane Head, Scotland, on S. coast of Ayrshire.
Bennan Head, S. point of Arran I., Scotland.
Bennebecola, Twelve Pins of, mtn. grp., Irel., co. Galway. Highest pt. 2395 ft.
Benneckenstein, tn., Prus. Saxony, 18 m. NNW. Nordhausen.
Bennet's, tnshp. and ry. stn., New Zealand, co. Ashley.
Bennett, borough, Pa., in co. and on Alleghany R.
Bennett's Bridge, vil. and ry. stn., Irel., co. and 5 m. S. Kilkenny.
Bennettsville, tnshp. and vil., S. C., cap. Marlborough co.
Ben Nevis, mtn., Inverness-shire, highest in Brit. Isles. Alt. 4406 ft.
Ben Nevis, mtn., Tasmania, in N. of co. Cornwall.
Bennigsen, vil., Prussia, circle and dist. of Springe.
Benningen, vil., Wurtemberg, 4 m. NE. Ludwigsburg.
Bennington, tnshp. and vil., Vt., 35 m. NE. of Albany.
Bennington Furnace, vil., Pennsylvania, in Blair co.
Bennisch, tn., Austrian Silesia, 14 m. WNW. of Troppau.
Bennungen, vil., Prussian Saxony, circle Sangerhausen.
Benquerencia, vil., Spain, 4 m. SE. of Castuera.
Benrath, vil., Rhenish Prussia, 6 m. SE. of Düsseldorf.
Ben Rhydding, vil. and hydropathic estab., Yorksh., 12 m. NW. Leeds.
Bensberg, tn., Rhenish Prussia, 8 m. from Mulheim.
Ben Scrial, mtn., Inverness-shire, N. of L. Hourn. Alt. 3196 ft.
Bensen, tn., Bohemia, 21 m. NNE. of Leitmeritz.
Ben Sguliaird, mtn., Argyllshire, head of L. Creran. Alt. 3058 ft.
Bensheim, tn., Germany, Hessen, 12 m. S. Darmstadt.
Ben Slioch, mtn., Ross-shire, N. of L. Maree. Alt. 3217 ft.
Benson or Bensington, par. and vil., Oxford, 1¾ m. NE. Wallingford.
Benson, Mount, South Australia, in co. Robe.
Bensonville, vil., Cape Colony, in Herschel co.
Ben Stack, mtn., Sutherlandshire, W. of L. Stack. Alt. 2367 ft.
Ben Starav, mtn., Argyllshire, NE. of Loch Etive. Alt. 3541 ft.
Bentala, tn., Senegambia, 210 m. NNE. of Sierra Leone.
Bentham, par. and mkt. tn., Yorkshire, 10 m. NW. Settle.
Bentheim, tn., Prussia, 27 m. W. of Osnabrück.
Bentinck Arm, Brit. Columbia, inland part of Burke Channel.
Bentinck I., Queensland, in Gulf of Carpentaria.
Bentley Harbour, Victoria, in co. Buln-Buln.
Benton Harbour, Michigan, on Lake Michigan.
Benton, vil. and tnshp., Ill., cap. of Franklin co.
Bents, vil., Scotland, Linlithgowshire, 5 m. S. of Bathgate.
Bentschen, tn., Prussia, circle and 20 m. SE. of Meseritz.

Ben Tulachan, mtn., Perthshire, at head Loch Katrine. Alt. 3099 ft.
Ben Udlaman, mtn., Perthshire, E. of L.Ericht. Alt. 3306 ft.
Benuê, formerly **Chadda**, riv., Soudan, E. affluent of R. Niger.
Ben Vane, mtn., Scotland, 4 m. N. of Loch Long. Alt. 3004 ft.
Ben Vannoch, mtn., Perthshire, head of Glen Lyon. Alt. 3125 ft.
Ben Venne, mtn., Perthshire, on S. of L. Katrine. Alt. 2393 ft.
Ben Vorlich, mtn., Scotland, on W. side L. Lomond. Alt. 3092 ft.
Ben Vorlich, mtn., Perthshire, on S. side of L. Earn. Alt. 3224 ft.
Ben Vrackie, mtn., Perthshire, near Blair Athol. Alt. 2757 ft.
Benwee Head, most N. point co. Mayo, Ireland.
Benwell, tnship., Northumberland, 2 m. W. of Newcastle.
Ben Wyvis, mtn., Scotland, Ross and Cromarty. Alt. 3429 ft.
Ben-y-Gloe, mtn., Perthshire, 8 m. NE. Blair Athol. Alt. 3671 ft.
Beodra, tn., Hungary, 12 m. N. of Nagy Kikinda.
Bequia, isl., the N.-most of the Grenadines, West Indies.
Berar, India. *See* **Hyderabad Assigned Districts.**
Berat or **Bielagorad**, tn., Albania, 30 m. NE. of Avlona.
Beratzhausen, vil., Bavaria, 3 m. NNE. of Hemau.
Beraun, tn., Bohemia, circle and 24 m. SE. Prague.
Berhenno, commune, Italy, 12 m. NE. of Bergamo.
Berher, tn., Nubia, on E. bank of R. Nile.
Barhera, spt., E. Africa, on a bay off Gulf of Aden.
Berhice, the E. div. of British Guiana, traversed by **Berbice R.**
Berbir, tn., Bosnia, on right bank of R. Save.
Berceto, vil., Italy, prov. and 36 m. SW. of Parma.
Berchem, tn., Belgium, E. Flanders, 6 m. SW. Audenarde.
Berchem, vil., Netherlands, N. Brabant, 12 m. ENE. Herzogenbosch.
Berchidda, vil., Sardinia, dist. and 20 m. from Ozieri.
Berching, tn., Bavaria, 5 m. N. of Beilngries.
Berchtesgaden, vil., Bavaria, 105 m. ESE. of Munich.
Berchules, vil., Spain, prov. Granada, 6 m. WNW. Ujijar.
Berck-sur-Mer, vil., France, Pas-de-Calais, on coast.
Bercy, suburb of Paris, within the fortifications.
Berdi, tn., Chhindwara dist., Central Provs., India.
Berdiansk, tn., Russia, gov. Taurida, on Sea of Azov.
Berdichev, tn., Russia, gov. and 92 m. WSW. Kiev.
Berea, vil., Ohio, Cuyahoga co., on Rocky R.
Bereczk, tn., Transylvania, 9 m. ENE. Kezdi Vasarhely.
Beregh, comitat, Hungary, W. of the Theiss.
Beghszasz, tn., Hungary, 17 m. S. of Munkacs.
Bereguardo, vil., Italy, 8 m. NW. of Pavia.
Beregzo, vil., Hungary, 10 m. W. of Temesvar.
Bereida, tn., Arabia, in Nejid district.
Bereket, riv., Russia, gov. of Astrakhan.
Beremhoke, dist., Victoria, co. Grant, 89 m. W. Melbourne.
Berenice, ruined city, Egypt, on Red Sea.
Berens River, Manitoba, falls into Lake Winnipeg.
Berent, tn., Prussia, gov. and 32 m. SW. Dantzig.
Bereny, Jasz, tn., Hungary, 34 m. E. of Pesth.
Bereny, Lovas, vil., Hungary, 12 m. NNE. Stuhlweissenburg.
Bereny, Mezö, tn., Hungary, 10 m. NNW. of Csaba.
Bere Regis, tn., England, 10 m. NE. of Dorchester.
Beresina, riv., Russia, gov. Minsk, affl. of Dnieper; 200 m. long.
Berettyo, riv., Hungary, flows 170 m. to the Körös.
Berettyo-Ujfalu, mkt. tn., Hungary, 30 m. NW. Grosswardein
Berezan, isl., Russia, in the Black Sea.
Berezna, tn., Russia, gov. and 24 m. ENE. Chernigov.
Berezov, tn., Siberia, gov. and 5[illegible]4 m. NNW. Tobolsk.
Berezovskaya-Stanitza, vil., Russia, gov. of Don Cossacks.
Berga, tn., Spain, prov. and 72 m. NNW. Barcelona.
Berga, tn., Germany, Saxe-Weimar, 4 m. ESE. Weida.
Berga, tn., Sweden, in Kronobergs län.
Bergama, ruined city, Asia Minor 42 m. NE. Smyrna.
Bergambacht, vil., South Holland, 13 m. E. Rotterdam.
Bergamo, city, N. Italy, 39 m. NE. of Milan.
Bergantino, tn., N. Italy, 25 m. W of Rovigo.
Bergedorf, tn., Germany, 10 m. ESE. of Hamburg.
Bergen, ft. spt. city, Norway, 190 m. WNW. Christiania.
Bergen, vil., Netherlands, Limburg, 8 m. SSE. Gennep.
Bergen, vil., Prussia, Hessen-Nassau, 4 m. NE. Frankfort.
Bergen, tn., Prussia, 14 m. NNW. of Celle.
Bergen, tn., Prussia, in centre of Rügen I.
Bergen, ry. stn., Manitoba, 7½ m. from Winnipeg.
Bergen, vil. and tnshp., N. Y., in Genesee co.
Bergenhus, **N.** and **S.**, 2 amts. Norway.
Bergen-op-Zoom, tn., Netherlands, prov. N. Brabant.
Bergerac, tn., France, Dordogne, 30 m. SW. Périgueux.
Bergerhausen, vil., Rhenish Prussia, on R. Ruhr.
Berggiesshübel, tn., Saxony, 2 m. NNE. of Gottlenba.
Bergheim, tn., Alsace, 8½ m. N. of Colmar.
Bergheim, vil., Rhenish Prussia, 13 m. W. of Cologne.
Bergholt, East, par., Engl., Suffolk, 9 m. SW. of Ipswich.
Bergholt, West, par., Engl., Essex, 4 m. NW. Colchester.
Bergisch Gladbach, tn., Prussia, 10 m. NE. of Cologne.
Bergneustadt, tn., Prussia, circle of Gummersbach.
Bergondo, com., Spain, prov. and 11 m. SE. of Coruña.
Bergreichenstein, tn., Bohemia, 42 m. WNW. of Budweis.
Bergues, tn., France, dep. Nord, 6 m. SSE. of Dunkirk.
Bergum, vil., Netherlands, 8 m. E. of Leeuwarden.
Bergün, vil., Switz., cant. Grisons, 29 m. SSE. of Chur.
Bergzabern, tn., Rhenish Bavaria, 8 m. SW. of Landau.
Berhampur, *taluk* and tn., Ganjam, Madras.
Berhampur, tn. and hd.-qrs., Murshidabad dist., Bengal.
Berhometh, vil., Austria, Bukowina, 35 m. WSW. Czernovitz.
Beri, petty state and tn., Bundelkhand, Central India.
Beri, tn., Rohtak dist., Punjab, India.
Beria, tn., Nimar dist., Central Provs., India.
Beriden, riv., England, Norfolk, flows 12 m. to R. Yare.
Beridi, estate, Ganjam dist., Madras. Area 14 sq. m.
Beringel, tn., Portugal, in Alemtejo, WNW. of Beja.
Beringen, vil., Switz., canton and 3 m. W. of Schaffhausen.
Berislav, tn., Russia, gov. and 25 m. E. of Kherson.
Berja, tn., Spain, prov. and 21 m. W. of Almeria.
Berka-an-der-Ilm, tn., Germany, 6 m. S. of Weimar.
Berka-an-der-Werra, tn., Saxe-Weimar, 14 m. W. Eisenach.
Berkeley, par. and tn., Engl., Gloucester, on R. Avon.
Berkeley, Vale of, strip of pasture-land, 23 m. long, in Gloucestersh.
Berkeley and Gloucester Canal, from R. Severn to Gloucester, 16½ m. long.
Berkeley Sound, spt., on W. side of E. Falkland I., S. Atlantic.
Berkeley Springs, tn., W. Va., cap. of Morgan co.
Berkeswell, par., Warwickshire, 6 m. W. of Coventry.
Berkhampstead, par. and tn., Engl., co., 22 m. W. Hertford.
Berkley, tn., Virginia, in Norfolk co., on Elizabeth R.
Berkovatz, tn., Bulgaria, 68 m. SSE. of Widdin.
Berkshire, co., Engl., in the basin of R. Thames. Area 722 sq. m.
Berkshire Valley, telegraph stn., W. Australia, 135 m. from Perth.
Berlad, tn., Roumania, 145 m. NW. of Bucharest.
Berlaer, vil., Belgium, prov. Antwerp, 9 m. NE. Mechlin.
Berlaere, vil., Belgium, 4 m. W. of Termonde.
Berlaimont, tn., France, dep. Nord, 7 m. NW. of Avesnes.
Berlanga, tn., Spain, dist. and 10 m. ENE. of Llerena.
Berlanga, tn., Spain, prov. and 28 m. SW. of Soria.
Berlau, vil., Bohemia, circle Budweis, dist. Krumau.
Berlehurg, tn., Prussia, 34 m. SSE. of Arnsberg.
Berlenga Isls., grp., Portugal, NW. of Cape Carvoeiro.
Berlichingen, vil., Würtemberg, 10 m. WNW. Künzelsau.
Berlicum, vil., Netherlands, N. Brabant, 5 m. E. Bois-le-Duc.
Berlikum, vil., Netherlands, 8 m. NW. of Leeuwarden.
Berlin, city, cap. of Prussia and of German Empire, ou R. Spree, 714 m. NE. Paris and 414 m. NNW. Vienna.
Berlin, tn., Ontario, Waterloo co., 62½ m. W. of Toronto.
Berlin, tnshp., Connecticut, in Hartford co.
Berlin, borough, Pennsylvania, in Somerset co.
Berlin, mining tnshp., Victoria, 133 m. NW. Melbourne.
Berlin, city and tnship., Wis., Green Lake co., on Fox R.
Berlinchen, tn., Prussia, 52 m. NE. of Frankfurt-am-Oder.
Berlin Falls, vil., New Hampshire, on Androscoggin R.
Berlingen, Würtemberg. *See* **Berlichingen.**
Berliza, vil., Roumania, circle Jalomnitza, SW. of Braila.
Berlogh, vil., Croatia, 7 m. NNW. of Ottocacz.
Bermaguee, South, tnshp., N. S. W., co. Dampier, 200 m. S. Sydney.
Bermejo, riv., Argentine Rep., a W. affluent of the Parana.
Bermeo, spt. tn., Spain, 24 m. NE. of Bilbao.
Bermondsey, par. and SE. suburb of London.
Bermuda or Somers Isls., grp., N. Atlantic, 580 m. SE. C. Hatteras.
Bern, canton, Switzerland. Area 2660 sq. m.
Bern, cap. of above and of Switzerland, 80 m. NE. Geneva.
Bernalda, tn., Italy, prov. Basilicata, 20 m. S. of Matera.
Bernalillo, vil., New Mexico, Bernalillo co., on Rio Grande.
Bernardière, vil., France, dep. Vendée, 6 m. NE. Montaigu.
Bernardos, vil., Spain, prov. and 18 m. NW. of Segovia.
Bernareggio, com., Italy, prov. Milan, 8 m. ENE. Monza.
Bernate Ticino, com., Italy, 7 m. NW. of Abbiategrasso.
Bernau, tn., Prussia, 14 m. NW. of Berlin.
Bernau, vil., Germany, in Baden, 7 m. NW. of St. Blasien.
Bernay, tn., France, dep. Eure, 38 m. WNW. of Evreux.
Bernheuren, vil., Upper Bavaria, 10 m. SW. of Schöngau.
Bernhurg, tn., Germany, in Anhalt, 23 m. W. of Dessau.
Berne, tnshp., New York, in Albany co.
Berne, vil., Germany, duchy and 16 m. ENE. Oldenburg.
Berneck, vil., Switz., canton and 11 m. E. of St. Gall.
Berneck, tn., Bavaria, 8 m. ENE. of Bayreuth.
Bernera, isl., Harris par., Outer Hebrides, Scotland.
Bernera, Gt. and **Lit.**, 2 isls., Scotland, NW. of Lewis I.
Berneray, isl., Scotland, at S. extremity of Outer Hebrides.
Berni, tn., Etah dist., NW. Provs., India.
Bernier, Cape, Tasmania, E. coast co. Pembroke.
Bernina, mtn. and pass, Rhætian Alps, Switzerland.
Bernissart, vil., Belgium, Hainaut, 4 m. SW. Quiévrancamps.
Bernkastel, tn., Rhenish Prussia, 23 m. NE. of Treves.
Bernshach, vil., Saxony, 2 m. W. of Grünhain.
Bernsdorf, vil., Saxony, circle Zwickau, dist. Plauen.
Bernstadt, tn., Saxony, 8 m. SE. of Löbau.
Bernstadt, tn., Prussian Silesia, 9 m. SE. of Oels.
Bernstadt, colony, Argentine Rep., 18 m. WNW. Rosario.
Bernstein, tn., Prussia, 21 m. ENE. of Soldin.
Bérouaguia, vil., Algeria, 20 m. SE. of Medeah.
Berraha, tnshp., N. S. Wales, co. Denham, on the Namoi R.
Berre, tn., France, Bouches-du-Rhône, 16 m. W. Aix.
Berri or **Berry**, former prov., France, now deps. Indre and Cher.
Berrian, tn., Algerian Sahara, 80 m. SE. Laghuat.
Berriedale, par. and vil., Scotland, Latheron par., Caithness.
Berrien Springs, vil., Mich., cap. Berrien co., on St. Joseph R.
Berriew, par. and tnshp., Wales, co. and 3½ m. NW. Montgomery.
Berrima, tnshp., N. S. W., co. Camden, 83 m. SW. Sydney.
Berrington, par. and ry. stn., Shropshire, 4½ m. SE. Shrewsbury.
Berry, Mount, Tasmania, co. Kent, N. of Port Davey.
Berrynarbor, coast par. and vil., Engl., Devon, 2½ m. E. Ilfracombe.
Berry Pomeroy, par. and vil., Devon, 1¾ m. NE. of Totnes.
Bersho, mining vil., Sweden, in Ostergötlands län.
Bersée, vil., France, dep. Nord, 4 m. S. of Pont-à-Marcq.
Bersetz, spt. tn., Istria, 42 m. SE. of Trieste.
Bersham, tnshp., Wales, Denbighsh., in Wrexham par.
Berson, vil., France, dep. Gironde, 4 m. SE. of Blaye.
Bersted, South, par. and vil., Sussex, containing Bognor.
Bertat, dist., E. Cent. Africa, W. of Blue Nile and S. of Fazokl.
Bertetchi, tn., Wallachia, Roumania, circle of Braila.
Berthelasse, isl., France, in R. Rhône, opposite Villeneuve.
Berthelsdorf, vil., Saxony, 18 m. SE. of Bautzen.
Berthier-en-Hant, riv. port, Quebec, 45 m. NE. Montreal.
Bertholdsdorf, tn., Lower Austria, 8 m. S. of Vienna.
Bertie Bay, inlet, Goode I., in Torres Strait.
Bertignat, vil., France, Puy-de-Dôme, 9 m. from Ambert.
Bertincourt, vil., France, Pas-de-Calais, 18 m. SE. of Arras.
Bertinoro, tn., Italy, prov. and 8 m. SE. of Forli.
Bertioga, Barra de, spt., Brazil, prov. São Paulo.
Bertiolo, com., Italy, prov. Udine, 4 m. ESE. Codroipo.
Bertonico, com., Italy, prov. Milan, 12 m. SE. of Lodi.
Bertraghboy Bay, inlet, on SW. coast of Galway, Ireland.
Bertrix, vil., Belgium, Luxembourg, 8 m. W. Neufchâteau.
Bertry, vil., France, dep. Nord, 2½ m. E. of Clary.
Bertsdorf, vil., Saxony, 4 m. WSW. of Zittau.
Berudshirel, tn., Persia, prov. of Irak-Ajemi.
Berul, vil., Wardha dist., Central Provs., India.
Berun, vil., Prussian Silesia, 20 m. ENE. of Pless.
Bervaisk, vil., Siberia, gov. Tobolsk, at mouth of R. Obi.
Bervie or **Inverhervie**, spt. bor., Scotl., in SE. Kincardinesh.
Berwick, tn., Victoria, co. Mornington, 26¾ m. SE. Melbourne.
Berwick, vil. and tnship., Me., York co., on Salmon R.
Berwick, bor. and tnship., Pa., in Adams co.
Berwick, borough, Pa., in Columbia co.
Berwick, North. *See* **North Berwick.**
Berwick-on-Tweed, bor., spt., and parl. div., Northumberland, 57½ m. SE. of Edinburgh.
Berwickshire, SE. maritime co., Scotl. Area 460 sq. m.
Berwyn Mtns., N. Wales, Merioneth and Montgomery shires.
Berwyn River, Cardiganshire, flows 6 m. to R. Teifi.
Berzencze, tn., Hungary, 21 m. SSE. Nagy-Kanizsa.
Berzevicze, vil., Hungary, co. Saros, on R. Taveza.
Berzova, vil., Hungary, co. and 39 m. E. of Arad.
Besalu, tn., Spain, prov. and 15 m. NNW. of Gerona.
Besançon, city, France, cap. Doubs, 50 m. E. Dijon.
Besca-Nuova, spt. tn., Istria, on SE. of Veglia I.
Beshetak, tn., Russia, gov. and 70 m. NW. Tver.
Beshik, tn., Turkey, on lake of same name, vilayet Saloniki.
Beshkirim, vil., Turkestan, in Kashgar district.
Besigheim, tn., Würtemberg, 15 m. N. of Stuttgart.
Besika Bay, on W. coast Asia Minor, opposite I. of Tenedos.
Beskiden, name of the W. part of the Carpathians, Austria-Hungary.
Besni, tn., Asia Minor, 112 m. WNW. of Diarbekir.
Besozzo, vil., Italy, circle and 10 m. W. of Varese.
Bessan, vil., France, Hérault, 5 m. N. of Agde.
Bessarabia, gov., in SW. of Russia. Area 17,965 sq. m.
Bessastadir, small tn., Iceland, on coast, SW. of Reykjavik.
Bese Brook, mkt. tn., Irel., co. Armagh, 2 m. NW. Newry.
Besse, tn., France, Puy-de-Dôme, 24 m. W. of Issoire.
Bessèges, tn., France, dep. Gard, 20 m. N. Alais.
Bessenay, vil., France, dep. Rhône, 6 m. SW. Arbresle.
Bessenyö, vil., Hungary, dist. and 10 m. NE. Heves.
Bessenyö, O-, tn., Hungary, 27 m. SE. of Szegedin.
Bessergenevskaya, vil., Russia, in gov. of Don Cossacks.
Bessé-sur-Braye, vil., France, Sarthe, 6 m. S. of St. Calais.
Bessines, vil., France, Haute-Vienne, 18 m. E. Bellac.
Bessungen, vil., Germany, Hessen, a suburb of Darmstadt.
Best, vil., Netherlands, N. Brabant, 6 m. NNW. Eindhoven.
Besuki, vil. and residency in E. of Java. Area 3826 sq. m.
Beswick, tnshp. with ry. stn., Lancashire, in Manchester bor.
Beszterczehanya. *See* **Neu Sohl.**
Betanga, vil., Faridpur dist., Bengal. Lat. 23° N., long. 89° 57′ E.
Betanzos, tn., Spain, prov. and 20 m. SE of Coruña.
Betawad, tn., Khandesh dist., Bombay.
Betchworth, par. and vil., Surrey, 2½ m. SW. of Reigate.
Bet Bet, tnshp., Victoria, 121 m. by rail NW of Melbourne.
Betchnanas. *See* **Bechuanaland.**
Betgari, vil., Rangpur dist., Bengal. Lat. 25° 52′ N., long. 89° 11′ E.
Bethanga, tn., Victoria, 204 m. NE. of Melbourne.
Bethanie, vil., Orange River Col., 30 m. SW. Bloemfontein.
Bethany, vil., Palestine, 1¾ m. SE. of Jerusalem.
Bethany, vil., Gt. Namaqualand, on left bank of R. Goab.
Bethel, ruined tn., Palestine, 10 m. N. of Jerusalem.
Bethel, vil. and tnshp., Conn., in Fairfield co.
Bethel, vil. and tnship., Me., in Oxford co.
Bethel, vil. and tnshp., N. Y., in Sullivan co.
Bethel, vil., Ohio, Clermont co., 30 m. SE. of Cincinnati.
Bethel, tnshp., South Carolina, in York co.
Bethel, vil., Alabama, in Wilcox co.
Bethelsdorp, vil., Cape Colony, 12 m. NW. Port Elizabeth.
Bethersden, par. and vil., Engl., co. Kent, 5½ m. SW. of Ashford.
Bethesda, coast vil., Wales, co. and 5 m. SW. of Carnarvon.
Bethesda, tn., Wales, Carnarvonsh., 4½ m. SE. of Bangor.
Bethesda, post vil., Ontario, co. York, near Toronto.
Bethesda, tnship., South Carolina, in York co.
Bethesda, tnship., S. Australia, 625 m. N. of Adelaide.
Beth Horon, 2 vils., Palestine, 9 m. NW. of Jerusalem.
Bethlehem, tn., Palestine, 5½ m. SW. of Jerusalem.
Bethlehem, vil. and tnship., N. J., in Hunterdon co.
Bethlehem, tn., Pa., Northampton co., 54 m. N. of Philadelphia.
Bethnal Green, parl. bor., Middlesex, E. of London.
Bethsaida of Galilee, anc. tn., Palestine, lay on W. of L. Tiberias.
Bethulie, vil., Orange River Col., dist. Smithfield, near Orange R.
Béthune, tn., France, Pas-de-Calais, on R. Brette.
Bethungra, tn., N. S. W., Clarendon co., 268 m. S. of Sydney.
Betigeri, tn., Dharwar dist., Bombay. Lat. 15° 26′ N., long. 75° 41′ E.
Betley, par. and vil., Staffordsh., 6½ m. NW. Newcastle-under-Lyme.
Betmangala, *taluk* and vil., Kolar dist., Mysore, India.
Beto Hill, S. Australia, 32 m. W. of S. end of L. Torrens.
Betsche, tn., E. Prussia, circle and 8 m. E. of Meseritz.
Betsiamites, riv., Quebec, joins St. Lawrence 200 m. below Quebec.
Betsy Island, Tasmania, off S. coast of co. Monmouth.
Bettadpur, mtn., Mysore, India, 4350 ft. above sea-level.
Bettemhourg, vil., Luxembourg, 4 m. E. of Esch.
Bettendorf, vil., Luxembourg, 2½ m. E. of Diekirch.
Bettia, sub-div. and tn., Champaran dist., Bengal.
Bettola, vil., Italy, prov. and 18 m. SSW. of Piacenza.
Betton, tn., France, Ille-et-Vilaine, 6 m. NNE. Rennes.
Bettona, com., Italy, Umbria, 12 m. SE. Perugia.
Bettur, vil., Chitaldrug dist., Mysore, India. Lat. 14° 29′ N.
Bettws, par., Carmarthenshire, 8 m. S. of Llandilofawr.
Bettws, par., Glamorganshire, 5½ m. N. of Bridgend.
Bettws-y-Coed, par. and vil., Carnarvonshire, 3½ m. S. of Llanrwst.
Betul, dist., Chhindwara div., Central Provs., India.
Betul, *tahsil* and tn., in above. Lat. 21° 51′ N., long. 77° 58′ E.
Betulpindangadi, tn., Malabar dist., Madras. Lat. 10° 73′ N.
Betwa River, Bundelkhand, Cent. India, flows 360 m. to the Jumna.
Bentelshach, tn., Würtemberg, 10 m. E. of Stuttgart.
Beuthen, tn., Prussian Silesia, circle Freistadt, on the Oder.
Benthen, tn., Prussian Silesia, 51 m. SE. of Oppeln.
Beuvry, vil., France, Pas-de-Calais, 4 m. from Cambrin.
Beuzeville, vil., France, dep. Eure, arrond. of Pont-Audemer.
Bevagna, tn., Italy, Umbria, 21 m. SE. of Perugia.
Bevedero, large lake, Argentine Republic, prov. Mendoza.
Beveland, N. and **S.**, 2 isls., Netherlands, prov. Zeeland.
Bevensen, tn., Prussia, 13 m. SE. of Lüneburg.
Beveren-lez-Roulers, vil., Belgium, W. Flanders, 3 m. N. Roulers.
Beveren-Waes, tn., Belgium, 6 m. ENE. St. Nicolas-Waes.
Beveridge, tnship., Victoria, 26 m. NE. of Melbourne.
Beverino, com., Italy, prov. Genoa, 10 m. W. of Spezzia.
Beverley, mkt. tn., Yorkshire, 7½ m. NW. of Hull.
Beverley, vil., S. Australia, a suburb of Adelaide.
Beverley, tn., W. Australia, on R. Avon, 85 m. E. of Perth.
Beverly, tnship., Mass., Essex co., 18 m. from Boston.
Beverly, vil., N. J., Burlington co., on Delaware R.
Bevern, vil., Germany, Brunswick, 3 m. NE. Holzminden.
Beverungen, tn., Westphalia, 8 m. S. of Höxter.
Beverwijk, tn., N. Holland, 18 m. NW. of Amsterdam.
Bewan, tn., Sulu Isls., E. Indies. Residence of the Sultan.
Bewdley, bor., Worcestershire, on Severn, 3 m. SW. Kidderminster.
Bewerley, tnshp., Yorkshire, on R. Nidd, 11 m. NW. Ripley.
Bewley, Hants., England. *See* **Beaulieu.**
Bex, vil., Switzerland, canton Vaud, on R. Rhône.
Bexcourt, tnship., N. S. W., co., Gordon, 150 m. NW. of Sydney.
Bexhill, tnship., New South Wales, in co. Rous.
Bexhill, par. and tnship., Sussex, 5 m. SW. of Hastings.
Bexley, par. and tn., Kent, on R. Cray, 15 m. SE. London
Beyed, mtn., Abyssinia. Lat. 13° 18′ N. Alt. 16,000 ft.
Beypur, tn., port and ry. stn., Malabar dist., Madras.
Beyrout. *See* **Beirut.**
Beyt Island, Gulf of Cutch, Bombay. Lat. 22° 27′ N., long. 69° 5′ E.
Bezdan, tn., Hungary, on R. Danube, 12 m. NW. Zombor.
Bézenet, mining locality, France, dep. Allier, com. Montvicq.
Béziers, tn., France, dep. Hérault, 568 m. SSE. of Paris.
Bezocki, tn., Java, cap. of prov. B., on Strait of Madura.
Bezons, tn., France, Seine-et-Oise, 2 m. SW. Argenteuil.
Bezwada, *taluk* and tn., Kistna dist., Madras. Area 534 sq. m.
Bhahua, sub.-div. and tn., Shahabad dist., Bengal. Area 130 sq. m.
Bhachav, tn., Cutch native state, Bombay.
Bhadarsa, tn., Faizabad dist., Oudh.
Bhadarwa, petty state, Rewa Kantha, Bombay. Area 27 sq. m.
Bhadaur, tn., Patiala state, Punjab.
Bhadaura, petty state and tn., Central India. Lat. 24° 47′ N.
Bhadhhut, vil., Broach dist., Bombay. Religious fair every 19 years.
Bhadgaon, tn., Khandesh dist., Bombay.
Bhadli, petty state, Bombay. Lat. 22° 1′ N., long. 71° 35′ E.
Bhadra, riv., Mysore, India, a head stream of the Tungabhadra.
Bhadra, chiefship., Balaghat dist., Cent. Provs., India.
Bhadrachalam, *taluk*, estate, and tn., Godavari dist., Madras.
Bhadrakh, sub.-div. and tn., Balasor dist., Bengal.
Bhadreswar, tn. and ry. stn., Hugli dist., Bengal.
Bhadri, tn., Partabgarh dist., Oudh.
Bhadron, tn., Gujarat, Bombay. Lat. 22° 21′ N.
Bhadwa, petty state and vil., Hallar dist., Bombay.
Bhadwana, petty state, Jhalawar dist., Bombay.
Bhagahatipur, vil., Bardwan dist., Bengal. Lat. 23° 42′ N.
Bhagal. *See* **Baghal.**
Bhagalpur, div. and dist., Bengal. Areas 20,516 and 4268 sq. m.
Bhagalpur, chief tn. in above div. Lat. 25° 15′ N.
Bhagamandal, vil., Coorg, Madras. Lat. 12° 23′ N., long. 75° 36′ E.
Bhaga River, Kangra dist., Punjab, head stream of the Chenab.
Bhagirathi River, Murshidabad dist., Bengal, a branch of the Ganges.
Bhagirathi River, Garhwal, NW. Provs., a head stream of Ganges.
Bhagwa, spt., Surat dist., Bombay. Lat. 21° 24′ N., long. 72° 40′ E.
Bhagwangola, vil., Murshidabad dist., Bengal. Lat. 24° 20′ N.
Bhagwantnagar, *pargana* and tn., Unao dist., Oudh.
Bhagwantnagar, tn., Hardoi dist., Oudh.
Bhai, tn., Rai Bareli dist., Oudh.
Bhainsror, tn. and fort, Mewar state, Rajputana. Lat. 24° 58′ N.
Bhainswal, vil., Muzaffarnagar dist. NW. Provs.
Bhairabi River, Assam, tributary of the Brahmaputra.
Bhairagnia, vil., Muzaffarpur dist., Bengal.
Bhairoghati, pass and temple, Garhwal state, NW. Provinces.
Bhaisaunda, *jagir*, Central India. Area 12 sq. m.
Bhajji, hill state, Punjab. Area 96 sq. m.
Bhakkar, *tahsil* and tn., Dera Ismail Khan dist., Punjab.
Bhalala, petty state, Bombay. Lat. 22° 51′ N., long. 71° 56′ E.
Bhalusna, chiefship and tn., Gujarat, Bombay. Area 59 sq. m.
Bham, agricultural vil., Wun dist., Berar, India. Founded 1876.
Bhamhore, ruined city, Karachi dist., Bombay. Lat. 24° 40′ N.
Bhamgarh, tn., Mimar dist., Central Provinces, India.
Bhamo, dist. and tn., Up. Burma, 200 m. NNE. Mandalay, on Irawadi.
Bhandak, *pargana* and tn., Chanda dist., Central Provs., India.
Bhandara, dist., Nagpur div., Cent. Provs., India. Area 3922 sq. m.
Bhandara, chief tn., in above dist. Lat. 21° 9′ N.
Bhandaria, petty state, Undsarviya dist., Bombay
Bhander, tn., Jhansi dist., NW. Provs., India.
Bhandup, spt. and ry. stn., Thana dist., Bombay. Lat. 19° 9′ N.
Bhanga, vil., Faridpur dist., Bengal. Lat. 23° 24′ N., long. 90° 1′ E.
Bhangarhat, vil., 24 Parganas dist., Bengal. Lat. 22° 31′ N.
Bhangha, tn., Bahraich dist., Oudh.
Bhanpur, estate, Balaghat dist., Cent. Provs. Area 208 sq. m
Bhanpura, tn., Indore state, India, on Rewa R.
Bhanwad, tn., Hallar dist., Bombay, India.

Bharawan, tn., Hardoi dist., Oudh, India.
Bhardagarh, estate, Chhindwara dist., Cent. Provs., India.
Bharengi River, Kashmir, flows 40 m. and disappears under ground.
Bharthna, *tahsil* and vil., Etawah, NW. Provs. Area 415 sq. m.
Bhartpur, native state, Rajputana. Area 1974 sq. m.
Bhartpur, ft. tn. in above state. Lat. 27° 13′ N.
Bharudpura, petty state, Central India.
Bhatgaon, estate, Bilaspur dist., Cent. Provs., India. 82 sq. m.
Bhatgaon, tn., Purniah dist., Bengal.
Bhatgaon, tn., India, in Nepal Independent State.
Bhatkal, tn., N. Kanara dist., Bombay.
Bhatkull, tn., Amraoti dist., Berar, India.
Bhatnair, ft. tn., Hanumangarh dist., Rajputana.
Bhatpur, vil., Hardoi dist., Oudh, India.
Bhaturia, vil., Bardwan dist., Bengal. Lat. 23° 26′ N., long. 83° 20′ E.
Bhaun, tn., Jhelum district, Punjab.
Bhaunagar, native state, Bombay. Area 2800 sq. m.
Bhaunagar, spt. and cap. of above. Lat. 21° 45′ N.
Bhausingh, vil., Bardwan dist., Bengal. Lat. 23° 36′ N.
Bhavani River, Madras, flowing 105 m. to the Kaveri R.
Bhavani, *taluk* and tn., Coimbatore dist., Madras.
Bhawan, tn., Rai Bareli dist., Oudh. Lat. 26° 26′ N., long. 81° 18′ E.
Bhawanandpur, vil., Dinajpur dist., Bengal. Great annual fair.
Bhawanipatna, vil., Kalahandi state, Cent. Provs., India.
Bhayawadar, tn., Hallar dist., Bombay. Lat. 21° 51′ N.
Bheel Agency, Central India. *See* Bhilwara.
Bhera, *tahsil* and tn., Shahpur dist., Punjab.
Bheraghat, vil., Jabalpur dist., Central Provs., India.
Bheren, estate, Sambalpur dist., Central Provs., India.
Bhetargaon, tn., Rai Bareli dist., Oudh, India.
Bhilauri, tn., Satara dist, Bombay, India.
Bhilgarh, tn., Gwalior Territory, Central India.
Bhillang River, NW. Provs., India, tributary of the Bhagirathi.
Bhilsa, fortified tn., Gwalior, Central India.
Bhilwara, collection of 17 native states, Central India.
Bhilwara, tn., Udaipur state, Rajputana, India.
Bhima River, Bombay, tributary of the Kistna.
Bhimavaram, *taluk*, Godavari dist., Madras. Area 321 sq. m.
Bhimavaram, vil., Nellore dist., Madras. Temples, caves, etc.
Bhimbar, riv., Gujarat, Punjab, falls into Jalalia branch of Chenab.
Bhim Ghora, place of pilgrimage, Saharanpur dist., NW. Provs., India.
Bhimora, petty state and tn., Bombay. Lat. 22° N., long. 71° 16′ E.
Bhimthadi, sub-div., Poona dist., Bombay. Area 1037 sq. m.
Bhind, tn., Gwalior, Central India.
Bhindar, tn., Udaipur state, Rajputana
Bhinga, *pargana* and tn., Bahraich, Oudh. Area 247 sq. m.
Bhingar, tn., Ahmadnagar dist., Bombay
Bhitauli, *pargana*, Bara Banki dist., Oudh. Area 62 sq. m.
Bhitauli, tn., Unao dist., Oudh, 12 m. E. of Purwa.
Bhiwandi, sub-div. and tn., Thana dist., Bombay.
Bhiwani, *tahsil* and tn., Hissar dist., Punjab.
Bhiwani, tn., Bhartpur state, Rajputana, India.
Bhiwapur, tn., Nagpur dist., Central Provs., India.
Bhochan, tn., Cutch native state, Bombay.
Bhogarmang, val., Hazara dist., Punjab. Area 121 sq. m.
Bhogdahari, tn., Rangpur dist., Bengal.
Bhognipur, *tahsil*, tn., Cawnpur dist., NW. Provs.
Bhojpur, tn., Shahabad dist., Bengal. Lat. 25° 35′ N.
Bhojpur, tn., Moradabad dist., NW. Provs., India.
Bhongaon, *tahsil*, tn., Mainpuri dist., NW. Provs., India.
Bhopal, native state, Central India. Area 6873 sq. m.
Bhopal, chief tn. in above state. Lat. 23° 15′ N., long. 77° 26′ E.
Bhopal Agency, col. of 9 native states, Central India.
Bhor, native state and tn., Bombay Area 1491 sq. m.
Bhor Ghat, pass with ry. through W. Ghats, 40 m. SE. of Bombay.
Bhuj, chief tn., Cutch, India. Lat. 23° 15′ N., long. 69° 48′ E.
Bhukarheri, tn., Muzaffarnagar dist., NW. Provs., India.
Bhupalpatnam, estate, Chanda dist., Central Provs. Area 700 sq. m.
Bhur, *pargana*, Kheri dist., Oudh. Area 376 sq. m.
Bhurtpore. *See* Bhartpur
Bhusawal, sub-div., Khandesh dist., Bombay. Area 571 sq. m.
Bhusawal, chief tn. in above. Lat. 21° 1′ N., long. 75° 46′ E.
Bhutan, independent state, N. India. Area 20,000 sq. m.
Bhuvaneswar, temple city of Siva, Puri dist., Bengal.
Bia, vil., Hungary, co. and 12 m. W. of Pesth.
Biafra, Bight of, inlet of Gulf of Guinea, W. Africa, off Cameroons.
Biala, tn., Austria, in Galicia, 58 m. SW. of Cracow.
Biala, vil., Austria, in Galicia, 2½ m. NW. of Czorkow.
Biala, tn., Russia, gov. and 41 m. ESE. of Siedlce.
Bialykamien, vil., Austria, Galicia, 42 m. ENE. Lemberg.
Bialystok, tn., Russia, gov. and 50 m. SW. of Grodno.
Biana, tn., Bhartpur, Rajputana, 50 m. SW. of Agra.
Biancavilla, tn., Sicily, prov. and 22 m. NW. of Catania.
Bianco, spt. tn., Italy, in Calabria, 20 m. S. of Gerace.
Bians, pass of the Himalayas, India, Kumaon dist. Alt. 18,000 ft.
Bianze, tn., Italy, circle and 16 m. W. of Vercelli.
Biar, vil., Spain, prov. and 30 m. NNW. of Alicante.
Biarritz, spt. tn., France, on Bay of Biscay, 4 m. WSW. Bayonne.
Biasca, tn., Switz., canton Ticino, 12 m. N. of Bellinzona.
Bibhenluke, tn., N. S. W., co. Wellesley, 307 m. S. of Sydney.
Bibhlano, vil., Italy, Emilia, 8 m. WSW. of Reggio.
Bibhlena, tn., Italy, prov. and 10 m. N. of Arezzo.
Bibhona, tn., Italy, prov. Pisa, 22 m. SW. of Volterra.
Biberach, vil., Baden, on R. Kinzig, 5 m. S. of Gengenbach.
Biberach, tn., Würtemberg, 22 m. SSW. of Ulm.
Bibiana, vil., Italy, prov. Turin, 5 m W. of Cavour.
Bibliis, vil., Germany, in Hessen, 8 m. W. of Bensheim.
Bibra, tn., Prussia, circle and 6 m. N. of Eckartsberga.
Bibury, par. and vil., Gloucestersh., 5½ m. S. Northleach.
Bic or L'Islet au Maseacre, island, Quebec, in R. St. Lawrence,
Bic, vil., Quebec, on St. Lawrence, 18½ m. below Quebec.
Bicanere. *See* Bikaner.
Biccari, tn., Italy, dist. and 22 m. WSW. of Foggia.
Bicester, mkt. tn., England, co. and 10½ m. NE. of Oxford.
Bicêtre, vil., France, 1 m. S. of Paris. Contains lunatic asylum.
Bichana, tn., Abyssinia, 160 m. SSE. of Gondar.
Bicheno, tn., Tasmania, co. Glamorgan, 100 m. NE. Hobart.
Bickerstaffe, tnship., Lancashire, 3½ m. SE. of Ormskirk
Bickerton I., N. Ter., S. Australia, 11 m. long by 10 m. broad.
Bickmore's Hill, S. Australia, near centre of co. Lytton.
Bicquette, isl., Quebec, in St. Lawrence R. near Bic I.
Bicske, tn., Hungary, 15 m. W. of Buda.
Bida, tn., Africa, Nupe state, on the Kaduma R.
Bidar, tn., Haidarabad, India. Lat. 17° 53′ N., long. 77° 34′ E.
Bidassoa, riv., Spain, flows 40 m. to Bay of Biscay at French frontier.
Biddeford, city, Me., York co., on Saco R.
Biddenden, par. and vil., Kent, 7½ m. NE. of Cranbrook.
Bilddulph, par., Staffordshire, 3 m. SE. of Congleton.
Bilddulph's Islands, group in Persian Gulf.
Bidduma Islands, group in Lake Chad, Central Africa.
Bideford, spt. tn., Devonshire, on R. Torridge, m. from sea.
Bideelr, tn., Rajputana, 60 m. from Bikaner.
Bidford, par. and vil., Warwickshire, 7 m. SW. Stratford-on-Avon.
Bidghiri, tn., Anatolia, Asia Minor, 17 m. N. of Adala.
Bidhuna, *tahsil* and tn., Etawah dist., NW. Provs., India.
Bidjistan, tn., Persia, prov. Khorassan, on route Tubbus to Meshed.
Bidlias, tn., Asiatic Turkey, in vilayet of Erzerum.
Bidschow, tn., Bohemia, 44 m. ENE. of Prague.
Bidston, par. and ry. stn., Engl., Cheshire, near Birkenhead.
Bidyadhari R., Bengal, unites with several streams to form Matla R.
Bieber, vil., Germany, in Hessen, 2 m. SE. of Offenbach.
Biebesheim, vil., Germany, in Hessen, circle of Gross-Gerau.
Bieez, tn., Austria, in Galicia, 12 m. W. of Jaslo.
Biedenkopf, tn., Hessen-Nassau, 56 m. NNE. of Wiesbaden.
Biel and Bielersee, German for **Bienne and Lake of Bienne**, *q.v.*
Biela, tn., Bulgaria, on R. Jantra, 20 m. SE. of Sistova.
Bielau, tn., Prussian Silesia, 3 m. SW. of Reichenbach.
Bielaya Tserkov, tn., Russia, gov. and 44 m. SW. of Kiev.
Bielcza, vil., Austria, in Galicia, 12 m. W. of Tarnov.
Bielefeld, tn., Westphalia, circle and 28 m. SW. Minden.
Bielev, tn., Russia, gov. Tula, 105 m. SSW. of Moscow.
Bielgorod, tn., Russia, gov. and 90 m. S. of Kursk.
Bielina, tn., Bosnia, dist. and 38 m. N. of Zvornik.
Bielitz, tn., Austrian Silesia, 22 m. ENE. of Teschen.
Biella, tn., Italy, prov. Novara, 15 m. NE. of Ivrea.
Bielol, tn., Russia, gov. and 90 m. NNE. of Smolensk.
Bielo Osero, lake, Russia, gov. Novgorod. Area 434 sq. m.
Bielopol, tn., Russia, gov. and 106 m. NW. of Kharkov.
Bielozersk, tn., Russia, gov. and 250 m. ENE. of Novgorod.
Bielschowitz, vil., Prussian Silesia, 7 m. SW. of Beuthen.
Bielsk, tn., Russia, gov. Grodno, 23 m. S. of Bialystok.
Bieltsy, tn., Russia, Bessarabia, 60 m. NW. of Kishenev.
Bien-Hoa or Tale-Sah, lake, Cambodia and Siam, 100 m. by 30 m.
Bienne, tn., Switz., on **B. Lake**, 17 m. NW. of Bern.
Bienne, Lake of, Switz., canton Bern. Length 10 m. by 1 to 3 m.
Bien-Son, isl., Gulf of Tonquin, Farther India.
Bientina, tn., Italy, prov. and 14 m. E. of Pisa.
Bienvenida, tn., Spain, prov and 48 m. SE. of Badajoz.
Bierbeek, vil., Belgium, N. Brabant, 4 m. SE. of Louvain.
Biere, vil., Prussian Saxony, 8 m. NW. of Kalbe.
Bierley, North, tnship., Engl., Yorksh., 2 m. SE. Bradford.
Biert, vil., France, dep. Ariège, 2 m. NW. of Massat.
Bierum, vil., Netherlands, 4 m. NNW. Appingadam.
Biervliet, ft. tn., Netherlands, on an isl., 16 m. N. of Ghent.
Bies-Bosch, marshy lake, between S. Holland and N. Brabant.
Biesenthal, tn., Prussia, 20 m. NNE. of Berlin.
Bietigheim, tn., Würtemberg, 13 m. N. of Stuttgart.
Bietigheim, vil., Germany, in Baden, 5 m. NE. of Rastadt.
Biévène, vil., Belgium, prov. Hainaut, 12 m. NNW. Soignies.
Bièvre, vil., France, Seine-et-Oise, 6 m. SE. of Versailles.
Bièvres, vil., France, dep. Ardennes, 7 m. SE. of Carignan.
Biezun, vil., Russian Poland, gov. Plock, on. R. Soldau.
Biferno, riv., Italy, flows 75 m. to the Adriatic Sea.
Biga or Bigha, tn., Anatolia, 42 m. NE. of Adramyti.
Big Black River, Miss., enters Mississippi R. at Grand Gulf.
Big Blue River, Kansas, flows 300 m. to Kansas R.
Big Cypress River, Texas, enters Caddo Lake at Jefferson.
Big Dover Island, Nova Scotia, off coast of Guysborough co.
Bigga Island, Scotland, in Yell Sound, Shetland.
Biggar, tn., Scotland, co. and 15 m. SE. of Lanark.
Biggleswade, mkt. tn., Engl., co. and 9½ m. SE. Bedford.
Big Horn Mtns., Wyoming. Alt. 8000 to 12,000 ft.
Big Horn River, Montana, flows 550 m. to the Yellowstone R.
Big or Indian Lake, Kewatin, Canada, traversed by Churchill R.
Big Muddy River, Ill., falls into the Mississippi in Union co.
Big Rapids, city, Mich., Mecosta co., 55 m. N. Grand Rapids.
Big River, Victoria, co. Bogong, flows S. into the Mitta-Mitta R.
Big Sioux River, Dakota, flows 300 m. to the Missouri R.
Big Stone Lake, Dakota and Minnesota, 25 m. long.
Big Trees, post office, California, 60 m. ENE. of Stockton.
Bihacs or Bihatch, tn., Bosnia, on R. Una, 170 m. NW. Serajevo.
Bihak, tn., Persia, in prov. Khorassan.
Bihar, *pargana* and tn., Partabgarh dist., Oudh.
Bihar, tn., Hungary, B. co., 7 m. N. Nagy-Varad.
Bihar, *pargana* and tn., Unao dist., Oudh.
Bihat, petty state, Bundelkhand, India. Area 15 sq. m.
Bihat, tn., Sitapur dist., Oudh, India.
Bihe, country, Benguela, Portuguese W. Africa.
Bihiya, vil. and ry. stn., Shahabad dist., Bengal.
Bija, a Simla Hill state, India. Area 4 sq. m.
Bijapur, sub-div. and tn., Kaladgi dist., Bombay.
Bijapur, estate, Sambalpur dist., Cent. Provs., India. Area 80 sq. m.
Bijawar, state, Bundelkhand, India. Area 973 sq. m.
Bijaya, pass, Vizagapatam dist., Madras. Highest point 3000 ft.
Bijbani, tn., Champaran dist., Bengal. Lat. 26° 51′ N., long. 85° 10′ E.
Bijbharu, tn., Kashmir, India, 25 m. SE. of Srinagar.
Bijeraghogarh, tract, Jabalpur dist., Cent. Provs., India. Area 750 sq. m.
Bijji, estate, Bastar, Cent. Provs., India. Area 850 sq. m.
Bijli, estate, Bhandara dist., Central Provs., India. Area 129 sq. m.
Bijna, state and tn., Bundelkhand, India. Area 27 sq. m.
Bijnaur, dist. & tn., NW. Provs., India. 1868 sq. m.
Bijnaur, *pargana* and tn., Lucknow dist., Oudh.
Bijni, *dwar* and vil., Assam. Area about 374 sq. m.
Bijoll, estate and vil., Udaipur state, Rajputana.
Bijsk, tn., Siberia, gov. and 270 m. S. Tomsk.
Bikaner, native state, Rajputana. Area 22,340 sq. m.
Bikaner, cap. city of above, 240 m. WSW. Delhi.
Bikity, vil., Hungary, co. of Bacs-Bodrog.
Bikrampur, vil., Dacca dist., Bengal. Lat. 23° 33′ N., long. 90° 33′ E.
Bilaigarh, estate, Bilaspur dist., Central Provs., India.
Bilari, *tahsil*, Moradabad dist., NW. Provs., India. Area 333 sq. m.
Bilari, tn. and ry. stn., in above *tahsil*.
Bilaspur, dist., Central Provs., India. Area 8341 sq. m.
Bilaspur, chief tn. in above dist., on R. Arpa.
Bilaspur, vil., Bulandshahr dist., NW. Provs., India.
Bilaspur, cap. of Bilaspur or Kahlur state, Punjab. Lat. 31° 19′
Bilauda, guaranteed Thakurate, Central India.
Bilbao, spt. Spain, cap. Biscay, 28 m. N. Vitoria.
Bilbster, ry. stn., Scotland, Caithness-shire, 5 m. NW. Wick.
Bilcze, vil., Austria, in Galicia, 9 m. SE. Tlnste.
Bildeston, par. and vil., Suffolk, 6 m. NW. Hadleigh.
Bildjotai Khoton, tn., Mongolia, on the Hoang Ho.
Bildt, tn., Netherlands, 10 m. NW. Leeuwarden.
Bilejik, tn., Anatolia, 50 m. E. of Brusa.
Bilga, tn., Jalandhar dist., Punjab.
Bilgoray, tn., Russian Poland, 47 m. SW. Lublin.
Bilgram, *tahsil*, Hardoi dist., Oudh. Area 558 sq. m.
Bilgram, tn., Oudh, in above *tahsil*, 15 m. S. Hardoi.
Bilhaur, tn., India, NW. Provs., 34 m. NW. Cawnpur.
Biligiri-rangan, hill-range, Yelandur dist., Madras.
Bilihra, estate, Sagar dist., Central Provs., India. Area 15 sq. m.
Bilimora, tn. and ry. stn., Baroda, Bombay.
Bilin, tn., Bohemia, 15 m. NE. of Saaz.
Bilin or Bhileng, tn., Lr. Burma. Lat. 17° 14′ N., long. 97° 16′ E.
Bilin, riv., Lr. Burma, Tenasserim div., flows to Bay of Bengal.
Bilinhaevsk, tn., Russia, gov. Perm, on Ural Mtns. Iron-works.
Bilin-kyaik-to, tnship., Shwe-gyin dist., Lr. Burma.
Bilk, suburb of Düsseldorf, Prussia. Observatory here
Bilke, tn., Hungary, 19 m. ESE. of Munkacs.
Billahong or Illaho, gold-field, N. S. W., Ashburnham co.
Billabong, Little, tn., N. S. W., co., Goulburn, 250 m. SW. Sydney.
Billahong Creek, N. S. W., cos. Goulburn, Hume, Urana, etc.
Bille, riv., Germany, affluent of the Elbe at Hamburg.
Billeberga, vil., Sweden, in Malmöhus län.
Billerbeck, tn., Prussia, Westphalia, 16 m. WNW. Münster.
Billerica, vil., Mass., Middlesex co., 19 m. NW. of Boston.
Billericay, mkt. tn., Engl., Essex, 4 m. E. of Brentwood.
Billeroo Creek, S. Australia, about 35 m. NE. from co. Derby.
Billesdon, par., England, co. and 8½ m. SE. Leicester.
Billesholm, mining vil., Sweden, in Malmöhus län.
Billet, mkt. vil., Hungary, in Torontal co.
Billigheim, tn., Rhenish Bavaria, 4 m. SW. Landau.
Billinghorongh, par., Lincolnshire, 3 m. E. Folkingham.
Billinge, eccl. dist., England, Lancashire, Wigan par.
Billingham, par., England, Durham, 3 m. NE. Stockton.
Billinghay, par., Lincolnshire, 8½ m. NE. Sleaford.
Billingsgate, the old port of London, now a wharf and fish market.
Billingshurst, par. and vil., Sussex, 8 m. SW. Horsham.
Billington, tnshp., Lancashire, 5½ m. NE. Blackburn.
Billiton, isl., Dutch E. Indies, between Sumatra and Borneo.
Billom, tn., France, Puy-de-Dôme, 14 m. ESE. Clermont.
Bill Quay, vil., Durham, on Tyne, 3 m. E. Gateshead.
Billwärder, tn., Germany, 6 m. ESE. Hamburg.
Bill Williams, riv., Ariz., flows 250 m. to the Colorado.
Billy, par., Ireland, co. Antrim, contains part of Bushmills
Billyness, headland, Fifeshire, W. of Austruther Bay.
Bilma, dist., Kawar val., Sahara. Lat. 18° 40′ N., long. 14° E.
Bilnitz, vil., Moravia, dist. and 5 m. S. of Klobauk.
Biloxi, vil., Miss., on G. of Mexico, 80 m. ENE. New Orleans.
Bilpah, tnshp., N. S. W., co. Fitzgerald, 550 m. NW. Sydney.
Bilri, petty state, N. Kathiawar, Bombay, India.
Bilsby, par., England, Lincolnshire, 1 m. E. Alford.
Bilsen, tn., Belgium, 8 m. SE. Hasselt.
Bilsi, tn., Budaun dist., NW. Provs., India.
Bilston, mkt. tn., England, 2½ m. SE. Wolverhampton.
Bilton, par. and tnshp., Yorkshire, 5 m. NE. Wetherby.
Bilton, par. and vil., Warwickshire, 1½ m. SW. Rugby.
Bilton, ry. stn., Northumberland, 18 m. N. Morpeth.
Bilton with Harrogate, tnship., Yorkshire, Knaresborough par.
Bilu-Gywon I., in mouth of Salwin R., Lr. Burma.
Bima, spt. tn., N. coast Sumbawa, Dutch E. Indies.
Bimar, islet, Scotland, in Firth of Forth, Inverkeithing parish.
Bimbia (King Williamstown), vil., W. Africa, on Strait of Cameroons.
Bimbowrie, tnshp., S. Australia, 8 m. SW. of Triangle Hill.
Bimlipatam, estate, Vizagapatam dist., Madras.
Bimlipatam, tn., India, dist. and 18 m. NE. Vizagapatam.
Binah, tn., Persia, Azerbaijan, 55 m. SSW. Tabriz.
Binahola or Twelve Pins, mtns., Ireland, co. Galway. Elev. 2400 ft.
Binalong, tnshp., N. S. W., co. Harden, 308 m. SW. Sydney.
Binarhissar, tn., Turkey, in vilayet of Adrianople.
Binbrooke, par., England, Lincolnshire, on R. Ancholme.
Binche, tn., Belgium, Hainaut, 10 m. ESE. Mons.
Binda, tnshp., N. S. W., co. Georgiana, on Crookwell R.
Bindi, Mount, Victoria, in Tambo co.
Bindki, tn., Fatehpur dist., NW. Provs., India.
Bindon, liberty and ham., Engl., Wool par., SE. Dorset.
Bindranawagarh, estate, Raipur dist., Central Provs., India.
Binfield, par. and vil., Berkshire, in Windsor Forest.
Bingen, tn., Germany, Hessen, on Rhine, 17 m. W. Mainz.
Bingera, tnshp., N. S. W., co. Murchison, 353 m. NW. Sydney.
Bingham, mkt. tn., Engl., co. and 8½ m. E. Nottingham.
Binghampton, city, New York, Broome co.
Binghamstown or Saleen, vil., Ireland, Mayo, 3 m. S. Belmullet.
Binginapalli, vil., Nellore dist., Madras, India.
Bingley, mkt. tn., Engl., Yorkshire, 5½ m. NW. Bradford
Bingol Dagh, mtns., Asia Minor, Kurdestan and Armenia.
Bingoro Creek, New South Wales, co. Mootwingee.
Binham, par. and vil., England, Norfolk, 5 m. SE. Wells.
Binh-dinh, tn., Anam, near the coast.
Binic, spt., France, Côtes-du-Nord, 7 m. NNW. St. Brieuc.
Binisalem, vil., Spain, Majorca I., dist. Inca.
Binlaing, riv., Amherst dist., Lr. Burma, trib. of the Salwin.
Binnie, E. and W., 2 hams., Scotland, Uphall par., Linlithgowshire.
Binniehill and Southfield, vil., Scotland, 7 m. NE. Airdrie.
Binnie's Lookout, mtn., S. Australia, 20 m. E. of L. Albert.
Binondo, suburb of Manila, Philippine Islands.
Binstead, par. and vil., I. of Wight, 1½ m. NW. Ryde.
Binsted, par., England, Sussex, 2 m. SW. Arundel.
Bintang, isl., Malay Archipelago, on Equator.
Binton, par. and ry. stn., Warwicksh., 4 m. SW. Stratford-on-Avon.
Binya, Mount, New South Wales, in co. Cooper.
Bio Bio, a central prov. of Chili. Area 4158 sq. m.
Bio Bio, riv., Chili, flows 300 m. to Pacific, at Concepcion.
Biornehorg, tn., Finland, at mouth of Kuno in G. of Bothnia.
Bir, tn., Asiatic Turkey, on Euphrates, 115 m. NE. Antioch.
Bir, vil., Kangra dist., Punjab. Iron-mines in vicinity.
Biramganta, tn., Nellore dist., Madras, India. Former salt stn.
Birbhum, dist., Bardwan, Bengal. Area 1756 sq. m.
Birch, par., England, Essex, 5 m. SW. Colchester.
Birch, eccl. dist., Engl., Lancashire, 2 m. NW. Middleton.
Birchfield, eccl. dist., Staffordshire, in Handsworth parish.
Birchigaon, pass, Himalayas, India, Kumaon dist. Alt. 15,000 ft.
Birchington, par. and vil., Kent, 2 m. SW. Margate.
Birchwood, vil., England, Derbyshire, 2 m. SE. Alfreton.
Bird, isl., Ireland, co. Cork, in Dunmanus Bay.
Bird, isl., Ireland, co. Down, in Lough Strangford.
Birdbrook, vil., England, Essex, 4 m SE. Haverhill.
Birdhill, ham. and ry. stn., Ireland, Tipperary, 13 m. SW. Nenagh.
Birdinghury or Birhury, par., Warwickshire, 7 m. SW. Rugby.
Bird Island, Victoria, in Geelong Harbour, Port Philip Bay.
Bird Island, Queensland, off NE. coast of Cook district.
Bird Island, South Australia, in Daly co.
Birdjan, tn., Persia, dist. Khorassan.
Birdeail, par., England, Yorkshire, 5½ m. SE. New Malton.
Birdsborough, bor., Pa., Berks co., 49 m. NW. Philadelphia.
Bird's Hill, ry. stn., Manitoba, on C. P. Ry., 8 m. E. Winnipeg.
Birdsville, post tn., Queensland, on Diamentina R.
Birdwell, ry. stn., England, Yorkshire, 4 m. SE. Barnsley.
Birganj, vil., Dinajpur dist., Bengal. Lat. 25° 51′ N., long. 88° 42′ E.
Birgham, vil., Scotland, Berwickshire, 3½ m. W. Coldstream.
Birhar, *pargana*, Faizabad dist., Oudh. Area 221 sq. m.
Biria, tn., Ballia dist., NW. Provs., India.
Birie, riv., N. S. W., co. Narran, tributary of Culgoa R.
Birioutch, tn., Russia, gov. and 76 m. SSW. Voronesh.
Birkdale, tnship., England, Lancashire, 1½ m. S. Southport.
Birkenberg, tn., Bohemia, in circle of Prague.
Birkenfeld, principality, Oldenburg, Prussia. Area 194 sq. m.
Birkenhead, spt. tn., Engl., opposite Liverpool, on Mersey.
Birkenhead, tnship., S. Australia, 8 m. SW. Adelaide.
Birkenshaw, eccl. dist., England, 4½ m. SE. Bradford.
Birket-el-Hadjl or Lake of Pilgrims, Egypt, 10 m. NE. Cairo.
Birket-el-Karn, lake, Egypt, in Fayum, 35 m. long by 7 m.
Birket-Mariut, lake, Egypt, near Alexandria.
Birket-er-Ram, lake, Palestine, SE. of Bangos.
Birkhall, royal seat, Aberdeenshire, 2½ m. SW. Ballater.
Birkul, vil., Midnapur dist., Bengal. Hot weather resort.
Birladu. *See* Berlad.
Birley Vale, vil., England, Yorkshire, near Sheffield.
Birling, par., England, Kent, 6 m. NW. Maidstone.
Birling Gap, artificial cut, Sussex coast, 1½ m. W. Beachy Head.
Birma. *See* Burma.
Birmingham, bor., Engl., Warwicksh., 113 m. NW. London.
Birmingham, tn., Alabama, cap. of Jefferson co.
Birmingham, bor., Connecticut, in New Haven co.
Birmingham, Pa., on Monongahela R., part of Pittsburg.
Birnagar, tn., Nadiya dist., Bengal, India.
Birnam, vil. and hill, Scotland, Perthshire, S. of Dunkeld.
Birnbaum, tn., Prussia, 45 m. WNW. Posen.
Birnie, par., Scotland, NE. of Elginshire.
Biroslaf, tn., Russia, gov. Kherson, on R. Dnieper.
Birpur, vil., Bhagalpur dist., Bengal.
Birr or Parsonstown, tn., Ireland, King's Co., on Lit. Brosna R.
Birregun, Mt., Victoria, between Dargo and Wentworth Rs.
Birregurra, tn., Victoria, co. Polwarth, 83½ m. SW. Melbourne.
Birrwyl, vil., Switz., Aargau, 4 m. SE. Kulm.
Birs, riv., Switzerland, affl. of Rhine at Basel.
Birsay and Harray, par., Orkney Is., 20 m. NW. Kirkwall.
Birse, par. and vil., Scotland, Aberdeen, on R. Dee.
Birsfelden, vil., Switz., Basel, 4 m. N. Arlesheim.
Birsig, riv., Switzerland, affl. of Rhine below Basel.
Birsilpur, tn., Jaisalmir state, Rajputana.
Birsk, tn., Russia, gov. Orenburg, on the Belaia.
Birsley, place with colliery, adjacent to Tranent, Haddingtonshire.
Birs Nimrud, ruins of Tower of Babel, on R. Euphrates.
Birstall, tn., England, Yorkshire, 7 m. SW. Leeds.
Birstwith, tnshp., England, Yorkshire, 3 m. SW. Ripley.
Birten, vil., Rhenish Prussia, circle of Mörs.
Birtle, vil., Manitoba, on ry., 137½ m. from Portage-la-Prairie.
Birtle-cum-Bamford, tnship., Lancashire, 2½ m. NE. Bury.
Birtley, tnshp. and ry. stn., Durham, 5 m. SE. Gateshead.
Birtley, tnshp., Northumberland, 5 m. SE. Bellingham.

Biru, country, W. Africa, N. of Bambarra.
Birupa, riv., Cuttack, Bengal, trib. of the Brahmani.
Birur, tn., Kadur dist., Mysore, India.
Bisaccia, tn., Italy, prov. and 30 m. ENE. Avellino.
Bisacquino, tn., Sicily, 27 m. S. of Palermo.
Bisali, pass, S. Kanara dist., Madras. Lat. 12° 44′ N.
Bisalnagar, sub-div., Kadi dist., Baroda, India. Ar. 227 m.
Bisauli, tn., NW. Provs., India, 24 m. NW. Budaun.
Bisawar, tn., NW. Provs., India, 6 m. N. of R. Jumna.
Bishal, La, tn., Spain, 17 m. E. Gerona.
Bishnt, tn., Malta I., Mediterranean Sea.
Biscari, vil., Sicily, 30 m. NW. of Modica.
Biscay or Biscaya, N. prov., Spain. Area 850 sq. m.
Biscay, Bay of, part of Atlantic, along W. coast France and N. Spain.
Biscayne, vil., Florida, cap. Dade co., on B. Bay. Sponge fisheries.
Biscegile, spt., Italy, on Adriatic, 21 m. NW. Bari.
Bischheim, tn., Alsace, 2 m. N. of Strashurg.
Bischoff, Mount, Tasmania, in Russell co.
Bischofsburg, tn., Prussia, 60 m. SSE. Königsberg.
Bischofsburg-am-Rhein, tn., Baden, 15 m. SW. Rastadt.
Bischofsheim-am-Tauber, tn., Baden, 19 m. SW. Würzburg.
Bischofslaak, tn., Austria, 15 m. NE. Layhach.
Bischofstein, tn., Prussia, 46 m. SSE. Königsberg.
Bischofswerda, tn., Saxony, 29 m. ENE. Dresden.
Bischofswerder, tn., Prussia, 25 m. SE. Marienwerder.
Bischofszell, tn., Switzerland, 11 m. SE. Constance.
Bischweiler, tn., Alsace, 14 m. N. Strasburg.
Biscoe Islands, group off coast of Antarctica.
Biscotasing, ry. stn., Ontario, on C. P. Ry., 412 m. W. Ottawa.
Bisenz, tn., Moravia, 6 m. W. of Ostrau.
Bisham, par., England, Berks, on R. Thames.
Bishangarh, tn., Farukhabad dist., NW. Provs., India.
Bishanpur Narhan Khas, vil., Darbhanga dist., Bengal.
Bishkhali River, Bengal, Sandarbans, flows 45 m. to the sea.
Bishnupur, sub-div., Bankura dist., Bengal.
Bishnnpnr, tn., Bankura dist., Bengal.
Bishop and Clerks, rocks, Wales, 4 m. SW. St. David's Head.
Bishop-Auckland, tn., England, 9½ m. SW. Durham.
Bisophriggs, vil., Scotland, 3½ m. NE. Glasgow.
Bishop-Middleham, par., England, 8½ m. SE. Durham.
Bishopmill, tn., Scotland, forms a suburb of Elgin.
Bishop Rock, isl., Scilly Islands, 7 m. from Hugh Town
Bishopsbourne, par., Kent, 4 m. SE. Canterbury.
Bishopsbourne, vil., Tasmania, co. and 8 m. W. of Longford.
Bishops Cannings, par. and vil., Wilts, 3 m. NE. Devizes.
Bishops Castle, tn., Shropshire, 9½ m. SW. Church Stretton.
Bishops Cleeve, par. and tnshp., Gloucestersh., 3 m. NE. Cheltenham.
Bishopsgate, ham., Surrey, adjacent to Windsor Park.
Bishops-Lydeard, par. and vil., Somerset, 5 m. NW. Taunton.
Bishops-Nympton, vil., Devonshire, 3½ m. SE. South Molton.
Bishop-Stortford, mkt. tn., England, 12 m. NE. Hertford.
Bishops-Tawton, par., Devonshire, 2 m. SE. Barnstaple.
Bishopsteignton, par., Devonshire, 2 m. SW. Teignmouth.
Bishopstoke, par., vil., England, 6½ m. NE. Southampton.
Bishops-Waltham, tn., Hants, 9½ m. SE. Winchester.
Bishop-Thorpe, par., Engl., 3½ m. SE. York. Archbishop's palace.
Bishopton, vil., Scotl., Renfrewshire, 5¾ m. NW. Paisley.
Bishopville, vil., S. Carolina, 45 m. ENE. Columbia.
Bishop Wearmouth, par., Durham, in Sunderland parl. bor.
Bisignano, tn., Italy, prov. and 14 m. N. Cosenza.
Biskara, tn., Algerian Sahara, 214 m. SE. Algiers.
Bisknpltz, tn., Prussian Silesia, circle Oppeln.
Bisley, mkt. tn., Engl., Gloucestershire, 3 m. E. Stroud.
Bisley, par. and vil., W. Surrey, 3½ m. NW. Woking. Rifle ranges.
Bislig, dist., tn., Mindanao, Philippine Isls., prov. Surigo.
Bismarck, tn., Prussian Saxony, 13 m. W. Stendal.
Bismarck, tn., cap. N. Dakota, on Missouri R.
Bismarck Archipelago, isls. (German), off New Guinea. 20,150 sq. m. Includes New Britain and other islands.
Bismarckhurg, stn., Togoland, Slave Coast, W. Africa.
Bison Range, or **Papi-kondâ**, Godavari dist., Madras, India
Bispham, coast par., Engl., Lancashire, near Poulton.
Bisrampur, vil., Sarguja, Chutia Nagpur, India. Coal-field.
Bissagos, grp. isls., off coast of Senegambia, W. Africa.
Bissao, isl. and Portuguese set., W. Africa, Senegambia.
Bissau, tn., Rajputana, 120 m. NW. Jaipur.
Biseemkatak, tn., Vizagapatam dist., Madras.
Bissett, ry. stn., Ontario, 164 m. W. of Ottawa.
Bistagno, vil., Italy, Piedmont, 5 m. W. Acqui.
Bistam, tn., Persia, 40 m. S. of Astrabad.
Bistineau, lake, Louisiana, 30 m. long; navigable by steamers.
Bistran, tn., Bohemia, 8 m. SSE. of Poltschka.
Bistree, tnship., Wales, Flintshire, 2 m. E. Mold.
Bistricza, tn., Croatia, 18 m. NE. Agram.
Bistritz, tn., Transylvania, on R. Bistritza.
Bistritz, Neu, vil., Bohemia, 33 m. E. of Budweis.
Bistritza, riv., Transylvania, affluent of the Szamos.
Bistritza, riv., Hungary, flows through Bukowina and Moldavia.
Bistritz-am-Hostein, tn., Moravia, 25 m. SW. Neutitschein.
Biswan, *tahsil*, Sitapur dist., Oudh. Area 573 sq. m.
Biswan, tn., Oudh, 21 m. E. of Sitapur.
Bisztra, vil., Transylvania, dist. Offenbanya.
Bithurg, tn., Rhenish Prussia, 17 m. NW. Treves.
Bitetto, tn., Italy, 10 m. by rail S. Bari.
Bithar, tn., Unao dist., Oudh, India.
Bithur, tn., India, Cawnpur dist., NW. Provs.
Bitlis, tn., Asiatic Turkey, 120 m. SE. Erzerum.
Bitolia or Monastir, tn., Turkey, 118 m. W. Salonica.
Bitonho, grp. small islets, Yasawa group, Fiji.
Bitonto, tn., Italy, 10 m. WSW. of Bari.
Bitritto, vil., Italy, circle and 7 m. S. of Bari.
Bitsch, ft. tn., Alsace-Lorraine, 35 m. N. Strasburg.
Bitschweiler, tn., Alsace, 18 m. NNE. Belfort.
Bitterfeld, tn., Prussian Saxony, 18 m. NE. Halle.
Bitter Lakes, Egypt, traversed by Suez Canal.
Bitterley, par., England, Shropshire, 4 m. NE. Ludlow.
Bitterne, eccl. dist., England, 2 m. NE. Southampton.
Bitter Root Mtns., range between Idaho and Montana.
Bitti, vil., Sardinia, 19 m. N. of Nuoro.
Bitton, par., Engl., Gloucestershire, 6 m. SE. Bristol.
Bivlere, lake, Sicily, prov. Syracuse, near Lentini.
Bivona, tn., Sicily, prov. and 20 m. NW. Girgenti.
Biyerre, riv., Equat. Africa, affluent of R. Congo.
Bizerta, tn., N. Africa, 38 m. N. of Tunis.
Bizot, vil., Algeria, 8 m. N. of Constantine.
Bizovac, vil., Hungary, 12 m. WNW. Eszek.
Blaavands Huk, most W. point of Jutland, Denmark.
Blahheln or Blaven, mtn., Scotland, S. of Skye I. Alt. 3042 ft.
Blaby, par., England, co. and 4½ m. S. Leicester.
Black, tnshp., Indiana, in co. Posey.
Blackall, bor., Queensland, co. Tambo, 625 m. NW. Brisbane.
Blackadder, riv., Scotland, Berwicksh., flows 20 m. to Whitecadder.
Blackboy, tnshp., Tasmania, 134 m. NE. Hobart. Gold-mining.
Blackboy, vil., Ireland, St. Lawrence par., co. Limerick.
Blackboys, vil., England, Sussex, 8½ m. NE. of Lewes.
Blackbraes, vil., Scotland, Stirlingsh., 3½ m. SE. Falkirk.
Black Brook tnshp., New York, Clinton co.
Black Brook, affl. of R. Soar, Leicestershire. Length 9 m.
Black Bull, ry. stn., Staffordshire, 7¾ m. N. of Stoke.
Blackburn, tn., Engl., Lancashire, 9 m. E. Preston.
Blackburn, vil., Scotland, 9 m. NW. of Aberdeen.
Blackburn, vil., Scotl., Linlithgowsh., 2½ m. S. Bathgate.
Black Combe, mtn., England, Cumberland. Alt. 1919 ft.
Black Country, tract with mines and iron-works, S. Staffordshire.
Black Craig, mtn., Scotland, mid Ayrshire. Alt. 2298 ft.
Black Creek, Mississippi, flows to the Passagoula R.
Black Creek, S. Carolina, flows to the Gt. Pedee R.
Blackdown, vil., England, Dorset, 5½ m. NW. Beaminster.
Black Down, highest peak, Mendip Hills, E. Somerset. Alt. 1160 ft.
Black Down, hill ridge, England, NW. Dorset. Alt. 817 ft.
Black Dyke, ry. stn., Cumberland, 8 m. NW. Wigton.
Blackfellowe's Creek, set. and ry. stn., S. Australia, co. Taunton.
Blackfoot Crossing, Canada, Alberta, between Bow and Red Deer Rs.
Blackfoot River, Montana, from Rocky Mtns. to Hell Gate R.
Black Force, cascade, England, Westmorland, on Fell Head.
Blackford, vil., Scotland, Perthshire, 9 m. NE. Dunblane.
Black Forest (Schwarzwald), mtn. region, SE. Germany. Area 1843 sq. m.
Black Forest, mtn. range, Wales, between Rs. Wye and Usk.
Blackhall, vil., Scotland, co. and 2 m. W. Edinburgh.
Black Hawk, tn. Colorado, Gilpin co., in Rocky Mtns.
Black Head, prom., Cornwall, England, 6 m. NE. of the Lizard.
Black Head, prom., on N. side of entrance to Belfast Lough.
Black Head, lighthouse, Irel., Waterford, ½ m. NNE. Duncannon Ft.
Blackhead, cape, New Zealand, E. coast of co. Patangata.
Blackheath, vil. and common, England, 7 m. SE. of London.
Blackheath, ry. stn., New S. Wales, co. Cook, 50 m. W. of Sydney.
Black Hills, Dakota and Wyoming. Highest peak 7403 ft.
Black Isle, prom., Scotland, between Inverness and Cromarty Firths.
Black Island, Newfoundland, at entrance to Exploits Bay.
Black Islands, grp., in Atlantic, off coast of Labrador.
Black Lake, New York, 7 m. S. of Ogdensburg, 20 m. long.
Black Lake, Canada, NW. Ter. Lat. 59° 20′ N., long. 105° 12′ W.
Blacklarg, mtn., Scotland, Ayr and Dumfries. Alt. 2231 ft.
Blackley, tnshp., Lancashire, 3 m. N. Manchester.
Blacklow Hill, wooded eminence, England, 1½ m. N. Warwick.
Blackman Point, Tasmania, on N. coast of co. Wellington.
Blackman's River, Tasmania, trib. of Macquarie R.
Blackmill, vil., Wales, Glamorgan, 5½ m. NW. Llantrissant.
Blackness, coast ham., Scotl., Linlithgowshire, 3½ m. E. Bo'ness.
Black Peak, mtn., S. Australia, Gawler Ra., 10 m. SW. Salt L.
Black Point, fishing set., Nova Scotia, 20 m. from Shelburne.
Black Point, sub-div., Nova Scotia, 28 m. from Halifax.
Blackpool, spt. tn., Lancashire, 17½ m. NW. Preston.
Black Mtns., N. Carolina, highest of Appalachian Ra. H. pt. 6760 ft.
Black Mtns. or Forest Fawr, S. Wales. Brecknock Van 2631 ft.
Black Range, mtns., Victoria, in SE. part of co. Lowan.
Blackridge, vil., Scotland, Linlithgowshire, 5½ m. W. Bathgate.
Black River, Missouri and Arkansas, flows 400 m. to R. Arkansas.
Black River, New York, flows 200 m. to Lake Ontario.
Black River, Quebec, flows 128 m. to the Ottawa R.
Black River, South Carolina, flows 150 m. to Winyaw Bay.
Black River, Wisconsin, flows 200 m. to the Mississippi.
Black River Falls, tn., Wisconsin, cap Jackson co.
Blackrock, ferry, on R. Severn, Monmouthshire, 4 m. SW. Chepstow.
Blackrock, tnshp., Ireland, co. and 4 m. SE. Dublin.
Blackrock, vil., Ireland, co. and 3 m. E. Cork.
Blackrock, vil., Ireland, co. Louth, 5 m. SE. Dundalk.
Blackrock, lighthouse, Ireland, at S. entrance to Sligo Bay.
Black Rocks, grp., Ireland, co. Mayo, 6 m. NW. Achill Head.
Blackrod, tnshp., Engl., Lancashire, 5 m. SE. Chorley.
Blackshoat, ry. stn., Scotland, Elginshire, 8½ m. SW. Aberlour.
Blacksburg, vil., Virginia, Montgomery co., 75 m. WSW. Lynchburg.
Black Sea (Xara Denghis), betw. Europe and Asia. Area 163,700 sq. m.
Blackshaw, vil., Scotland, co. and 8 m. SE. Dumfries.
Blackshiele, ham., Haddingtonshire, 15 m. SE. Edinburgh.
Black Snake, mining dist., Queensland, 12 m. SW. Kilkivan.
Blacksod Bay, Ireland, NW. co. Mayo, 10 m. long by 6 m.
Blackstaire, mtn. range, Ireland, Carlow and Wexford, 13 m. long.
Blackstocks, vil., S. Carolina, 53 m. N. of Columbia.
Blackstone, vil., Scotland, Renfrewshire, 2 m. NW. Paisley.
Blackstone, vil., Massachusetts, Worcester co., on Blackstone R.
Black Sturgeon, riv., Ontario, enters Black Bay, Lake Superior.
Black Sturgeon Lake, on above river, 13 m. long by 2 m. broad.
Black Sugar Loaf, mtn., Tasmania, in co. Devon.
Black Tor, hill, England, Dartmoor Forest, S. Devon.
Blacktown, tnshp., N. S. Wales, co. Cumberland, 22 m. W. Sydney.
Blackville, tnshp., N. S. Wales, co. Pottinger, 179 m. NW. Sydney.
Blackville, vil., S. Carolina, 9 m. WNW. of Charleston.
Blackville, sub-dist., Ontario, co. Middlesex.
Blackwall, ry. stn. and suburb, 3½ m. E. of London.
Black Warrior, riv., Alabama, flows 300 m. to the Tombigbee R.
Blackwater, vil., England, Hants, 2 m. NW. Christchurch.
Blackwater, vil., England, Hants, 3½ m. NW. Farnborough.
Blackwater, ry. stn., Isle of Wight, 2 m. SE. Newport.
Blackwater, riv., England, Dorset, flows 15 m. to R. Stour.
Blackwater, riv., England, Essex, flows 40 m. to North Sea.
Blackwater, riv., England, Surrey, affl. of R. Loddon, Berks.
Blackwater, riv., Scotland, Banffshire, flows 8 m. to the Deveron.
Blackwater, riv., Scotland, affl. of R. Ken, Kirkcudbrightshire.
Blackwater, Scotl., Perthshire, unites with Ardle to form theEricht.
Blackwater, Scotland, affl. of R. Couon, Ross and Cromarty.
Blackwater, riv., Munster, flows 100 m. to Youghal harb.
Blackwater, riv., Ireland, Meath, flows 40 m. to R. Boyne.
Blackwater, riv., Ireland, Tyrone, flows 50 m. to L. Neagh.
Blackwater, riv., Ireland, affl. of R. Bann, co. Cavan.
Blackwater, riv., Ireland, co. Kerry, flows 8 m. to Kenmare R.
Blackwater, coastguard stn., co. Wexford, 10 m. SE. Enniscorthy.
Blackwater, riv., Virginia, affl. of the Nottaway R.
Blackwatertown, vil., Ireland, co. and 4 m. N. Armagh.
Blackwell, par., Derbyshire, 2½ m. NE. Alfreton.
Blackwell's Island, New York, in East R., part of New York city.
Blackwood, Cape, New Guinea, forms W. side Deception Bay.
Blackwood or Mt. B., tnshp., Victoria, 54 m. WNW. Melbourne.
Blackwood, post stn., W. Australia, 170 m. S. of Perth.
Blackwood, tn., S. Australia, 11½ m. SE. Adelaide.
Blackwood, riv., W. Australia, flows W. to Indian Ocean.
Bladenoch, vil., Scotland, Wigtownshire, on R. Bladenoch.
Bladensburg, vil., Maryland, 6 m. NE. Washington. Br. victory 1814.
Bladon, par. and vil., Oxfordshire, 2 m. S. of Woodstock.
Blaenau Festiniog, vil. and ry. stn., Wales, NW. co. Merioneth.
Blaenavon, eccl. dist. and vil., Monmouthsh., 5½ m. NW. Pontypool.
Blaengwawr, mining stn., Glamorgansh., 8 m. NE. Neath.
Blaenhonddan, vil., Glamorgansh., 2½ m. NE. Neath.
Blagdon, par., England, Somerset, 6 m. NE. Axbridge.
Blagnac, vil., France, Haute-Caronne, 4 m. NW. Toulouse.
Blagovestchensk, tn., Asiatic Russia, gov. and on R. Amur.
Blagovyeshtchenski, tn., Russia, gov. Ufa. Copper mines.
Blain, tn., France, Loire-Infer., 20 m. NNW Nantes.
Blaina, vil., Monmouthshire, 2 m. SE. Nantyglo. Iron-works.
Blair, vil. and iron-works, Ayrshire, adjacent to Dalry.
Blair, vil., Nebraska, cap. Washington co., on Missouri R.
Blairadam, ham. and ry. stn., Scotland, co. and 4½ m. SE. Kinross.
Blair-Athole, par. and vil., Scotland, 35¼ m. NW. Perth.
Blairburn, vil., Scotland, Perthshire, Culross par., on R. Forth.
Blair Drummond, vil., Scotland, Perthshire, 2 m. SE. Doune.
Blairgowrie, tn., Scotl., Perthsh., 5 m. NW. Cupar-Angus.
Blairhall, vil., Scotland, Perthshire, 6½ m. NW. Dundee.
Blairmore and Strone, vil., Scotland, at entrance to Loch Long.
Blairsville, vil., Georgia, cap. Union co. Gold and marble worked.
Blairsville, bor., Pennsylvania, Indiana co., on Conemaugh R.
Blairtaleri, tnship., New Zealand, in co. and on Taieri R.
Blakely, bor., Pennsylvania, Lackawanna co. Coal-mining.
Blakeney, vil., England, Gloucestershire, 3½ m. SW. Newnham.
Blakeney, spt., England, Norfolk, 5½ m. NW. Holt.
Blamont, tn., France, Meurthe-et-Moselle, 18 m. E. Lunéville.
Blanc, Le, tn., France, dep. Indre, on R. Creuse.
Blanc, Mont, France, Alps, highest in Europe. Alt. 15,781 ft
Blanca, tn., Spain, 25 m. NW. of Murcia.
Blanca Peak, highest mtn. of Colorado. Alt. 14,464 ft.
Blanchard, municipality, Manitoba, Minnedosa co.
Blanchardstown, vil. and ry. stn., Ireland, 5 m. NW. of Dublin.
Blanche Town, tnshp., S. Australia, 88 m. NE. Adelaide.
Blanch Harbour, S. Australia, on NW. Spencer's Gulf.
Blanchland, tnshp., Northumberland, 9 m. SE. Hexham.
Blanco, Cape, Sahara, W. coast Africa. Lat. 20° 46′ 55″ N.
Bland Creek, New South Wales, in co. of same name.
Blandford, tnship., New S. Wales, co. Brisbane, 188 m. N. Sydney.
Blandford-Forum, tn., England, E. Dorset, on R. Stour.
Blandinsville, vil. and tnshp., Illinois, M'Donough co.
Blanefield, vil., Scotland, Stirlingshire, 7½ m. NW. Kirkintilloch.
Blanes, spt., Spain, on Mediterranean, 22 m. S. Gerona.
Blankenherghe, tn., Belgium, W. Flanders, on English Channel.
Blankenhurg, mining tn., Brunswick, in Harz mtns.
Blankenees, vil., Prussia, on Elbe, 6 m. W. Altona.
Blanket Bay, bight, Victoria, on SE. coast co. Polwarth.
Blankenhain, tn., Germany, 9 m. SSE. Weimar.
Blanquefort, vil., France, 6 m. NW. Bordeaux.
Blanquilla, isl., Venezuela, Caribbean Sea, NNE. Tortuga.
Blansko, tn., Moravia, 12 m. N. of Brunn.
Blantyre, par. and 2 vils., Scotland, 3 m. NW. Hamilton.
Blantyre, mission stn., E. Central Africa, S. of Lake Shirwa.
Blanzy, vil., France, Saône-et-Loire, 18 m. SE. Autun.
Blarney, vil. and castle, Ireland, 4 m. NW. Cork.
Blasewitz, vil., Saxony, 5 m. SSE. Dresden.
Blasket or Blasquet Islands, Ireland, co. Kerry, 12 m. W. Dingle.
Blaszki, tn., Russia, Poland, 17 m. ESE. Kalisz.
Blatchinworth with Calderbrook, tnshp., Lancash., 5 m. NE. Rochdale.
Blatna, tn., Bohemia, 16 m. NW. Pisek.
Blato, vil., Bosnia, district Mostar.
Blaton, vil., Belgium, Hainaut, 15 m. SE. Tournay.
Blatta, vil., Dalmatia, 20 m. W. of Curzola.
Blau, riv., Würtemberg, affluent of the Danube at Ulm.
Blaubeuren, tn., Würtemberg, 10 m. NW. Ulm.
Blanda, vil., Austria, in Moravia, circle of Olmütz.
Blaydon, tn., Durham, on Tyne, 5 m. W. Gateshead.
Blaye, tn., France, on Gironde, 24 m. NNW. Bordeaux.
Blayney, tnship., New South Wales, 172 m. W. Sydney.
Blaze, Cape, N. Australia, between Anson and Fog Bays.
Blazowa, vil., Galicia, in circle of Jaslo.
Bleadon, par. and ry. stn., Somerset, 4½ m. SE. Weston-super-Mare.
Bleasby, par., England, co. and 10½ m. NE. Nottingham.
Blea Tarn, lakelet, Westmorland, 5½ m. W. Ambleside.
Blechynden, coastguard stn., England, 2 m. S. of Southampton.
Bledlow, vil., Engl., Bucks, 3 m. W. Princes Risborough.
Blegno, riv. and val., Switzerland, the former flowing S. to the Ticino.
Bleiberg tn., Austria, Carinthia, 8 m. W. Villach. Lead-mines.
Bleicherode, tn., Prussian Saxony, 10 m. SW. Nordhausen.
Blekinge, län, Sweden, on Baltic. Area 1164 sq. m.
Blencow, ry. stn., Cumberland, 2½ m. W. Penrith.
Blenheim, vil., Bavaria, 23 m. NNW. Augsburg. Battle 1704.
Blenheim, spt., New Zealand, cap. Marlborough co.
Blenheim, vil., Ontario, co. Kent, 60 m. from London.
Blenheim Palace, Oxfordsh., Woodstock, seat Duke of Marlborough.
Blenkinsopp, tnshp., Northumberland, 3 m. W. Haltwhistle.
Blennerville, vil., Ireland, co. Kerry, 2 m. S. Tralee.
Bléré, tn., France, Indre-et-Loire, 16 m. ESE. Tours.
Blesle, vil., France, Haute-Loire, 12 m. W. Brioude.
Blessington, tn., Ireland co. Wicklow, 18 m. SW. Dublin.
Bletchingly, vil., England, Surrey, 5 m. NE. Reigate.
Bletchington, par., England, Oxfordshire, 6 m. SW. Bicester.
Bletchley, dist., S. Australia, co. Frome, 348 m. N. Adelaide.
Bletchley, tn., S. Australia, co. Hindmarsh, 36 m. SE. Adelaide.
Bléville, vil., France, Seine-Inférieure, 2½ m. N. Le Havre.
Blevio, vil., Italy, near Lago di Como.
Blewbury, par. and vil., England, Berks, 3½ m. S. Didcot.
Blewfielde, Central America. *See* **Bluefields.**
Blidah, tn., Algeria, 30 m. SW. Algiers.
Blidworth, par. and vil., England, Notts, 5 m. SE. Mansfield.
Blieskastel, tn., Bavaria, 6 m. W. of Zweibrücken.
Bligh, dist., New South Wales. Area 5,000,000 acres.
Bligh Entrance, New Guinea, Gulf of Papua.
Bligh Sound, New Zealand, on NW. coast co. Wallace.
Bligny-sur-Onche, tn., France, Côte-d'Or, 9 m. N. Beaune.
Blind Bay, New Zealand. *See* **Tasman Bay.**
Blindport, cove, Ireland, co. Mayo, 4 m. NE. Belmullet.
Blinkhonny, ham. and hill, Scotland, S. Berwickshire. Alt. 654 ft.
Blinman, tn., S. Australia, co. Flinders, 348 m. N. Adelaide.
Blissfield, vil., Michigan, on Lake Shore Railway.
Bliesville, vil., New Brunswick, 22 m. from Fredericton.
Blisworth, par. and vil., England, co. and 5 m. SW. Northampton.
Blitar, dist., Java, Kediri residency, Dutch E. Indies.
Blithe, riv., England, Warwickshire, flows 12 m. to R. Thame.
Blizna, vil., Galicia, 4 m. NNW. Brzozo.
Block Island, Rhode Island, 24 m. SW. Newport.
Blockley, par. and vil., Worcestershire, 11½ m. SE. Evesham.
Blocksberg, mtn., Harz Mtns. *See* **Brocken.**
Bloemendaal, vil., N. Holland, 3 m. N. Haarlem.
Bloemfontein, chief tn. of Orange River Colony.
Blofield, par. and vil., Norfolk, 7 m. E. of Norwich.
Blogoslaviensko, mkt. vil., Russia, gov. of Suvalki.
Blois, city, France, cap. of Loir-et-Cher.
Blomberg, vil., Germany, Lippe, 40 m. SW. Hanover.
Blomidon, Cape, Nova Scotia, in King's co.
Blond, tn., France, Haute-Vienne, 6 m. SSW. Bellac.
Blood River, Zululand, SE. Africa, affluent of Buffalo R.
Blood River, Manitoba, enters Lake Winnipeg.
Bloody Foreland, cape, Ireland, NW. co. Donegal.
Bloom, tnship. and vil., Illinois, co. Cook, 27 m. S. Chicago.
Bloomfield, vil., Ontario, Prince Edward co., 17 m. from Belleville.
Bloomfield, tnship. and vil., Connecticut, 5½ m. NW. Hartford.
Bloomfield, tnship., Illinois, Johnston co.
Bloomfield, vil., Iowa, cap. of Davis co.
Bloomfield, vil., Indiana, cap. of Greene co.
Bloomfield, tnship. and vil., New Jersey, in co. Essex.
Bloomfield River, tnship., Queenslaud, 75 m. S. Cookstown.
Bloomington, city, Illinois, cap. of McLean co.
Bloomington, vil., Indiana, cap. Monroe co.
Bloomington, tnship., Iowa, in Muscatine co.
Bloomsburg, bor., Pennsylvania, cap. of Columbia co.
Bloomsbury, tnship., Queensland, N. Kennedy, near Repulse Bay.
Bloore Heath, battlefield, Staffordshire, 3 m. E. Market Drayton.
Bloeeburg, vil., Pennsylvania, in co. and on Tioga R.
Blotzheim, vil., Alsace, 4 m. W. of Hüningen.
Blount Springe, vil., Alabama, co. Blount, 88 m. NE. Tuscaloosa.
Bloxham, par. and vil., Oxfordshire, 3½ m. SW. Banbury.
Bloxwich, eccl. dist., England, Staffordshire, 3 m. NW. Walsall.
Bludan, vil., Asiatic Turkey, near Damascus.
Bludenz, tn., Austria, on Ille, 12 m. SE. Feldkirch.
Bludowitz, tn., Austrian Silesia, 10 m. W. Leschen.
Blue Cliff, ry. stn., Cape Colony, Uitenhage division.
Blue Earth City, vil., Minnesota, on Blue Earth R.
Bluefields or Blewfields, riv., Mosquito ter., Nicaragua, Cent. America.
Blue Hill, eminence, Scotland, 4½ m. SW. Aberdeen.
Blue Hill, vil., Maine, co. Hancock, 15 m. from Bucksport.
Blue Mountain, peak, Yoma Range, Lr. Burma, 7100 ft. high.
Blue Mountains, long range in NE. Oregon, U.S. Lat. 46° N.
Blue Mountains, in E. part of Jamaica. Alt. 5000 to 7000 ft.
Blue Mountains, New South Wales, 70 m. inland from Sydney.
Blue Mountains, Ontario, Canada, in Grey co.
Blue Mud Bay, on E. coast of N. Territory, S. Australia.
Blue Nile. *See* **Bahr-el-Azrek.**
Blue Nobby Mount, New South Wales, co. Stapylton.
Blue Ridge, the SE. part of the Alleghanies, Virginia and N. Carolina.
Blue Shirt Watercourse, S. Australia, 47 m. SE. L. Frome.
Bluecskin, tn., New Zealand, 17 m. NE. Dunedin.
Bluestack, mtn., Ireland, Donegal, near Glenties. Alt. 2213 ft.
Blue Stone Bay, Tasmania, E. coast Freycinet Peninsula.
Bluetler, tn., Tasmania, on Tamar R., 5 m. S. Beaconsfield.
Bluff, The, mtn., New South Wales, co. Clive.
Bluff, The, cape, New Zealand, S. coast co. Southland.
Bluff Harbour, New Zealand, S. coast co. Southland.

Bluff Point, two headlands, Tasmania, W. coast co. Wellington.
Bluffton, vil., Indiana, cap. Wells co., on Wabash R.
Bluffton, vil., South Carolina, Beaufort co., 22 m. NE. Savannah
Blumberg, tnship., S. Australia, 28 m. NE. of Adelaide.
Blumenstein, vil., Switz., cant. Bern, 5 m. W. Thun.
Blumenau, German colony, Brazil, Sta. Catarina, on R. Itajahy.
Blumenthal, tn., Prussia, 12 m. NW. Bremen.
Blumfield, tnship., Michigan, 10 m. E. of East Saginaw.
Blümlisalp, mtn., Switz., in Bernese Oberland. Alt. 12,0 8 ft.
Blundellsands and Crosby, ry. stn., England, 6 m. NW. Liverpool.
Blundeston, par., Engl., Suffolk, 3½ m. NW. Lowestoft.
Blunham, par. and vil., England, co. and 6 m. E. Bedford.
Blunt sham cum Earith, par., Huntingdonsh., 4½ m. NE. St. Ives.
Blyth, spt., Northumberland, 9 m. SE. Morpeth.
Blyth, riv., England, Northumberland, flows 20 m. to North Sea.
Blyth, par. and tnship., Yorkshire, 7 m. NE. Worksop.
Blyth, riv., England, Staffordshire, flows 22 m. to R. Trent.
Blyth, riv., England, Suffolk, flows 15 m. to North Sea.
Blyth, vil., S. Australia, co. Stanley, 92½ m. N. Adelaide.
Blyth, vil., Ontario, Huron Co., 60 m. N. of London.
Blyth, lake, S. Australia, in lat. 31° 48′ S., long. 137° E.
Blyth Bridge, ham., Staffordshire, 5½ m. SE. Stoke.
Blythburgh, par. and vil., England, Suffolk, 4½ m. SE. Halesworth.
Blythe, tnship., Pennsylvania, in Schuylkill co.
Blythe Bridge, vil., Scotland, Peeblesshire, 4 m. SW. West Linton.
Blythe River, Tasmania, co. Devon, falls into sea at Heybridge.
Blyth Plains, tnship., S. Australia, 73 m. N. of Adelaide.
Blyth River, New Zealand, co. Ashley, flows NE.
Blythswood, seat, Scotland, on R. Clyde, 1 m. NW. Renfrew.
Blyth Town, tnship., S. Australia, 5 m. N. of Blyth Plains.
Blyton, par. and vil., Lincolnshire, 4 m. NE. Gainsborough.
Boa, isl., Ireland, in Lough Erne. Area 1400 acres.
Boadilla ds Rio Seco, tn., Spain, 26 m. NNW. Palencia.
Boal, vil., Spain, prov. Oviedo, 12 m. SE. Castropol.
Boali, Bovali, or Loango, tn., Africa, cap. Loango.
Boalmari, vil., Faridpur dist., Bengal. Lat. 23° 23′ N.
Boamba Creek, New S. Wales, on coast of co. Fitzroy.
Boando, vil., W. Africa, on W. side Cameroons Mtns.
Boara Padovana, com., Italy, 10 m. S. Monselice.
Boara Polesine, com., Italy, prov. and 2 m. N. Rovigo.
Boarhills, vil., Scotland, Fifeshire, 3¾ m. SE. St. Andrews.
Boar's Head, ry. stn., England, Lancashire, 2 m. NW. Wigan.
Boat Cave, cave, Scotland, Staffa I., Argyllshire.
Boat Harbour, tnship., New S. Wales, 374 m. N. Sydney.
Boat Harbour, inlet, Tasmania, on N. coast co. Wellington.
Boathaven, vil., Scotland, near Wick, Caithness-shire.
Boatman's, tnship. and ry. stn., New Zealand, co. Inangahua.
Boat of Garten, ry. stn., Scotl., Inverness-sh., 16¼ m. NE. Kingussie.
Boaventura, vil., Madeira I., dist. of Funchal.
Boavista, isl., Africa, easternmost of Cape Verde Islands.
Bobbili, estate, Vizagapatam dist., Madras. Area 227 sq. m.
Bobbili, tn., Madras, 70 m. NW. Vizagapatam.
Bobbio, tn., Italy, 30 m. SSE. of Pavia.
Bobcaygeon, vil., Ontario, 18 m. N. of Lindsay.
Bobsenheim-am-Rhein, tn., Bavaria, dist. Frankenthal.
Bobsr, riv., Prussian Silesia, flows 115 m. to the Oder.
Boberka, tn., Galicia, 20 m SE. Lemberg.
Bobersberg, tn., Prussia, 17 m. S. of Crossen.
Bobia or Pirate Island, in Bay of Amboise, W. Africa.
Bobingen, vil., Bavaria, 36 m. WNW. Munich.
Böblingen, tn., Wurtemberg, 11 m. SW. Stuttgart.
Boboras, tn., Spain, prov. and 14 m. NW. Orense.
Bobrek, vil., Prussian Silesia, 2 m. W. Beuthen.
Bobrinetz, tn., Russia, 100 m. N. of Kherson.
Bobrov, tn., Russia, 60 m. SE. of Voronesh.
Bobruisk, tn., Russia, gov. and 88 m. SE. Minsk.
Boca ds Dragon, strait between Trinidad and the mainland.
Boca del Rio, spt., Mexico, at mouth of Rio de Jamapa.
Boca del Rio, spt., Mexico, at mouth of Rio del Norte.
Boca ds Navios, the southmost arm of the Oriuoco.
Bocairent, tn., Spain, 30 m. NNW. Alicante.
Bocans, ry. stn. on Luzon, Philippine Islands.
Bocas del Toro, port, Colombia, state Panama, on an isl.
Boca Tigris or The Bogue, entrance to Canton R., China.
Bocchetta, pass, Italy, between Genoa and Novi.
Bocchigliero, tn., Italy, 12 m. SSE. Rossano.
Boccolo del Tossi, com., Italy, 20 m. SW. Fiorenzuola.
Bochnia, tn., Galicia, 25 m. ESE. of Cracow.
Bochold, tn., Prussia, 12 m. N. of Wesel.
Bochum, tn., Westphalia, 5 m. NE. of Essen.
Bockau, tn., Saxony, 25 m. SSW. Chemnitz.
Bockenem, tn., Prussia, 16 m. SSE. of Hildesheim.
Bockenheim, tn., Hessen-Nassau, 1 m. NW. Frankfort.
Bockhampton, vil., England, Dorset, 3 m. E. Dorchester.
Bocking, par. and vil., Essex, 1 m. NE. of Braintree.
Bockleton, vil., Shropshire, 6½ m. NE. Ludlow.
Bockum, vil., Westphalia, circle of Crefeld.
Bockwa, vil., Saxony, 1 m. S. of Zwickau.
Boconnoc, par., England, Cornwall, 4 m. NE. Lostwithiel.
Bocsar, vil., Hungary, 10 m. WSW. Nagy-Kikinda.
Bod, trib. state, Orissa, India. Area 2064 sq. m.
Boda, estate, Bengal. Area 475 sq. m.
Bodanoness, petty state, Und-Sarviya dist., Bombay.
Bodarig, Lough, Ird., on Shannon, cos. Leitrim and Roscommon.
Bodcau Lake, Louisiana, traversed by Bodcau R., 10 m. by 4 m.
Boddam, fishing vil., Aberdeenshire, 3 m. S. Peterhead.
Bode, riv., Prus. Saxony, affluent of Saale at Nienburg.
Bodedern, par. and vil., Wales, 6 m. SE. Holyhead.
Bodega, bay, California, 60 m. NW. San Francisco.
Bodegraven, vil., Netherlands, 12 m. SE. Leyden.
Bodenbach, vil., Bohemia, on R. Elbe, opposite Tetschen.
Bodenham, par. and vil., Herefordshire, 6½ m. SE. Leominster.
Bodensee, German name for Lake of Constance, *q.v.*
Bodenstadt, tn., Moravia, 19 m. ENE. Olmutz.
Bodenwerder, tn., Prussia, Hanover, on Weser.
Bodersweier, vil., Baden, 4½ m. SSW. Bischofsheim.
Bodfary, par. and vil., N. Wales, 4 m. NE. Denbigh.
Bodhan, place of pilgrimage, Surat dist., Bombay.
Bodie, vil., California, co. Mono. Gold-mining centre.
Bodilis, vil., France, Finistère, 9 m. NW. Landivisiau.
Bodjong, suburb of Samarang, Java, E. Indies.
Bodmin, bor., Cornwall, 26 m. NW. Plymouth.
Bodonal de la Sierra, tn., Spain, prov. Badajoz.
Bodoney, 2 pars., Ireland, co. Tyrone, Upper Strabane barony.
Bodöe, spt., Norway, opposite S. end Lofoden Islands.
Bodorgan, ry. stn., Wales, 12 m. SE. Holyhead
Bodrigan's Leap, locality, England, on E. coast co. Cornwall.
Bodrogh-Keresztur, tn., Hungary, 3 m. NW. Tokay.
Bodulel, group small isls., in Gulf of Fiume.
Bodwad, tn., Khandesh, Bombay, 80 m. NE. Aurangabad.
Bodyke, ham., Ireland, co. Clare, 16 m. N. Limerick.
Body's Isl., N. Carolina, between Albemarle and Roanoke Sounds.
Bodzas Megyee, vil., Hungary, in circle of Elek.
Boen, tn., France, dep. Loire, 9 m. NNW. Montbrison.
Bœotia and Attica, nom., Greece. Area 2481 sq. m.
Boers, name applied to Dutch settlers in S. Africa.
Bœuf Bayou, riv., Arkansas and Louisiana, enters Ouachita R.
Boffin, Lough, Ireland, co. Galway, 5 m. W. Oughterard.
Boga Lakes, Victoria, between Mackenzie and Wimmera Rs.
Bogan River, New South Wales, flows 450 m. to Darling R.
Bogantungan, tn., Queensland, 227 m. W. Rockhampton.
Bogany, headland, Scotland, Bute, 1¼ m. NE. Rothesay.
Bogarra, tn., Spain, 32 m. SW. Albacete.
Bogdo Oula, mtn., S. Russia, NW. gov. Astrakhan.
Bogen, tn., Lower Bavaria, 6 m. E. Straubing.
Bogense, spt., Denmark, on N. coast Funen I.
Boggabri, tn., New S. Wales, co. Pottinger, 292 m. NW. Sydney.
Boggera River, Nellore, Madras, trib. of the Penner
Boggabri, tnship., New S. Wales, co. Brisbane, 14[illegible] m. NW. Sydney.
Boggy Cowal River, New South Wales, co. Narromine.
Boghaz-Keui, vil., Anatolia, 25 m. E. of Angora.
Boghead, vil., Scotland, Lanarkshire, Lesmahagow par.
Bogle, riv., Scotland, Aberdeenshire, flows N. to Deveron R.
Boglsdi Creek, New South Wales, co. Baradine.
Bognor, coast tn., England, Sussex, 9½ m. SE. Chichester.
Bogodukhov, tn., Russia, 31 m. WNW. Kharkov.
Bogolong, tnship., New S. Wales, co. Harden, 170 m. SW. Sydney.
Bogong, Mt., Victoria, between Big and Mitta Mitta Rs.
Bogorditsk, tn., Russia, gov. and 40 m. SE. Tula.
Bogoslovsk, tn., Russia, gov. Perm, on E. slope of Urals.
Bogota, cap. city, Colombia, on San Francisco R.
Bogra, dist., Rajshahi div., Bengal. Area 1498 sq. m.
Bogra, chief tn. of above dist. Lat. 20° 51′ N., long. 89° 26′ E.
Bogra Mtns., Ireland, NW. co. Cork, greatest height 1329 ft.
Bogree, tnship, New S. Wales, Courallie co., 340 m. NW. Sydney.
Bogside, ry. stn., Scotland, Perthshire, 5½ m. SE. Alloa.
Bogston, ry. stn., Scotland, 1½ m. NE. of Greenock.
Bogton, loch, Scotland, Ayrshire, on R. Doon.
Boguslav, tn., Russia, 70 m. SSE. of Kiev.
Bogutchar, tn., Russia, 138 m. SSE. Voronesh.
Bohain, tn., France, Aisne, 12 m. NNW. St. Quentin.
Boharm, ry. stn., Canada, on C. P. Ry., 406 m. W. Winnipeg.
Böheimkirchen, vil., Lr. Austria, 7 m. E. St. Pölten.
Bohemia, kingdom, Austria. Area 20,057 sq. m.
Bohena, tnship., New South Wales, co. White.
Boher, ry. stn., Ireland, co. and 7 m. SE. Limerick.
Boherlahan, vil., Ireland, co. Tipperary, 4 m. N. Cashel.
Böhle, vil., Westphalia, 3 m. N. of Hagen.
Böhmerwald, mtn. range between Bohemia and Bavaria.
Böhmisch-Brod, tn., Bohemia, 19 m. E. Prague.
Böhmisch-Kamnitz, tn., Bohemia, dist. Tetschen.
Böhmisch-Leipa, tn., Bohemia, 25 m. ENE. Leitmeritz.
Böhmisch-Skalitz, tn., Bohemia, circle of Gitschin.
Böhmisch-Trübau, tn., Bohemia, 35 m. ESE. Chrudim.
Boho, par., Ireland, co. Fermanagh, 7 m. W. Enniskillen.
Bohol, isl., Philippine Islands, 70 m. NW. Mindanao.
Bohola, par., Ireland, co. Mayo, 6 m. SE. Foxford.
Bohorodczany, tn., Galicia, 12 m. SW. Stanislavov.
Boiestown, vil., New Brunswick, 38 m. from Fredericton.
Boiedale, sea-loch, S. Uist par., Outer Hebrides.
Boisdale, vil., Nova Scotia, on Lit. Bras d'Or.
Bois de Lessines, vil., Belgium, 2½ m. SE. Lessines.
Boisé City, cap. of Idaho, on Boisé R., 50 m. SW. Idaho City.
Bois Guillaume, vil., France, Seine-Infér., 2 m. N. Rouen.
Bois-le-Duc, ft. tn., Netherlands, 28 m. SSE. Utrecht.
Boissevain, ry. stn., Manitoba, 183 m. SW. Winnipeg.
Boiseezon, vil., France, Tarn, 8 m. N. Mazamet.
Boitzenburg, tn., Mecklenburg-Schwerin, on R. Elbe.
Bojador, Cape, W. Africa, Sahara. Lat. 26° 7′ N.
Bojan, tn., Bukowina, 13 m. E. of Czernovitz.
Bojana, riv., Turkey, from Lake Scutari to the Adriatic.
Bojano, tn., Italy, 10 m. SW. Campobasso.
Bojanowo, tn., Prussia, 12 m. SSE. Kröben.
Bokaro, coal-field, Hazaribagh dist., Bengal.
Bokhara, khanate, W. Turkestan. Area 190,000 sq. m.
Bokhara, tnship., New South Wales, co. Narran.
Bokhara River, New South Wales, co. Narrau, trib. of Darling R.
Bokol, vil., Senegambia. Lat. 16° 24′ N., long. 15° 24′ W.
Bokore, stn. of Brit. E. Africa Company, on R. Taua.
Bokumbi, riv., affl. of the Congo, E. of Bangala.
Bola, Lake, Victoria, in Ripon co.
Bolabola, isl., Society Islands, S. Pacific, NW. Tahiti.
Bolam, par. and tnshp., Northumberland, 6½ m. SW. Morpeth.
Bolama Island, Senegambia, in the Bissagos group.
Bolañoe, tn., Mexico, state Jalisco, 65 m. NNW. Guadalajara.
Bolan Pass, in mtns. of NE. Baluchistan. Length 60 m.
Bolaram, military cantonment, Haidarabad. Lat. 17° 32′ N.
Bolaro, tnshp., N. S. Wales, co. St. Vincent, 140 m. SSW. Sydney.
Bolbec, tn., France, Seine-Infér., 21 m. ENE. Le Havre.
Bolchen, tn., Alsace-Lorraine, 16 m. ENE. Metz.
Boldon, par., England, Durhamshire, 3½ m. NW. Sunderland.
Boldre, par. and tnshp., England, Hants, 2½ m. NW. Lymingtou.
Bolechow, tn., Galicia, 14 m. S. of Stry.
Boleskine and Abertarff, par., Scotland, Inverness-shire, on L. Ness.
Bolgary, vil., Russia, gov. Kazan, 80 m. S. of Kazan.
Bolgrad, tn., Russia, gov. Bessarabia, 28 m. NW. Ismail.
Boli, tn., Asia Minor, 76 m. NW. Angora.
Bol Ilmen or Gt. Liman, lake, Russia, formed by Manitch R.
Bolimov tn., Russia, gov. Warsaw, on the Ravka.
Bolingbroke, par. and vil., Lincoln, 3½ m. SW. Spilsby.
Bolingbroke, New, vil., Lincolnshire, 7½ m. SW. Spilsby.
Bollngbroke, Point, S. Australia, co. Flinders.
Bolivar, dep., Colombia. Area 27,027 sq. m.
Bolivar, state, Venezuela. Area 143,800 sq. m.
Bolivar, vil., Tennessee, 68 m. E. of Memphis.
Bolivia, rep., S. America. Area 515,140 sq. m.
Bolivia, ry. stn., New S. Wales, co. Clive, 330 m. from Sydney.
Bolkenhain, tn., Prussian Silesia, on R. Neisse.
Bolkhov, tn., Russia, gov. and 30 m. N. of Orel.
Boll, vil., Würtemberg, 5 m. SW. Göppingen.
Bollalt, vil., England, Cornwall, 4½ m. SW. Penzance.
Bollate, vil., Italy, 6 m. NW. of Milan.
Bollène, tn., France, Vaucluse, 22 m. N. Avignon.
Bollengo, vil., Italy, prov. Turin, 3 m. E. Ivrea.
Bolligen, vil., Switzerland, circle of Bern.
Bollin, riv., Cheshire, flows 20 m. to the Mersey.
Bollin Fee, tnshp., Cheshire, 6 m. SW. Stockport.
Bollingen. *See* **Bolligen.**
Bollington, tnshp., Cheshire, 2½ m. NE. Macclesfield.
Bollnäs, tn., Sweden, Gefle lan, 27 m. W. Soderhamn.
Bollo, vil., Spain, prov. Orense, 11 m. N. Viana del Bollo.
Bollullos del Condado, tn., Spain, 20 m. NE. Huelva.
Bollweller, vil., Alsace, 7 m. NW. Mülhausen.
Bolm or Bullom, dist., Brit. W. Africa, SSE. Sierra Leone.
Bolmen, lake, Sweden, 53 m. NNW. Christianstadt.
Bolney, par. and vil., Sussex, 3½ m. SW. Cuckfield.
Boloho, tn., Congo Free State, 40 m. above the Koango.
Bologna, prov. Italy, Emilia. Area 1392 sq. m.
Bologna, city, Italy, in above, 190 m. NNW. Rome.
Bolognetta, vil, Sicily, district of Palermo.
Bologoye, vil., Russia, gov. Novgorod. Terminus of Rybinsk Ry.
Bolonchen, tn., Mexico, Yucatan, 68 m. ENE. Campeche.
Bolong, tnshp., New S. Wales, co. Georgiana, 100 m. SW. Sydney.
Bolonne River, Queensland, dist. Maranoa, flows S.
Bolor Tagh, mtns., Cent. Asia, form E. side Pamir Plateau.
Bolotana, tn., Sardinia, 28 m. E. Bosa.
Bolpur, vil., Bengal, Birbhum dist., 99 m. from Calcutta.
Boleas, riv., Mexico, enters Pacific, 225 m. SW. Mexico.
Bolsena, tn., Cent. Italy, 20 m. NNW. Viterbo.
Bolsheretsk, spt., Kamtchatka, 120 m. W. Petropaulovski.
Bolson de Mapimi, Indian dist., Mexico, Durango state.
Bolsover, par. and tn., Derbysh., 6 m. E. Chesterfield.
Boletad, vil., Sweden, in Elfborgs län.
Bolsteretone, eccl. dist., Yorkshire, 8 m. NW. Sheffield.
Bolsward, tn., Netherlands, 16 m. SW. Leeuwarden.
Bolt Head, headland, England, Devonshire, 430 ft. high.
Boltigen, vil., Switzerland, Berne, 7 m. N. Blankenburg.
Bolton or B.-le-Moors, tn., Engl., 11 m. NW. Manchester.
Bolton, par. and vil., Cumberland, 1 m. NW. Ireby.
Bolton, tnshp., Yorkshire, 2 m. NE. Bradford.
Bolton, vil., Ontario, Peel co., 25 m. NW. Toronto.
Bolton-by-Bowland, par., Yorkshire, 6 m. NE. Clitheroe.
Bolton Centre, vil., Quebec, co. Brome, on R. Missisquoi.
Bolton-le-Sands, par., Lancashire, 4¾ m. NE. Lancaster.
Bolton-upon-Dearne, vil., Yorkshire, 11 m. W. Doncaster.
Bolt Tall, headland, Devon, 3 m. SE. of mouth of R. Avon.
Bolundra, petty state, Bombay, India.
Bolus Head, prom., Ireland, SW. co. Kerry.
Boly, Nemet, vil., Hungary, 20 m. ESE Funfkirchen.
Boly, tn., Asia Minor. *See* **Boli.**
Bolzaneto, vil., Italy, 5 m. N. of Genoa.
Bolzano, com., Italy, 6 m. N. of Vicenza.
Boma, prov. and cap. tn., Congo State, on right bank of R. Congo.
Bomaderry, vil., New South Wales, co. Camden, 110 m. S. Sydney.
Bomanahilli, vil., Bareilly dist., Madras, India.
Bomarsund, former fortress, Russia, Aland Island, Baltic Sea.
Bomarzo, vil., Italy, prov. Rome, 9 m. NE. Viterbo.
Bomba, vil., Italy, 18 m. WSW. Vasto.
Bomba, spt. isl., Tripoli, SE. of Derna, in Barca.
Bombah, tnshp., New S. Wales, co. Georgiana, 20 m. from Bolong.
Bomhala, tnshp., New S. Wales, co. Wellesley, 312 m. SSW. Sydney.
Bomhay Presidency, div., Brit. India. Ar. 194,439 sq. m. of which 125,304 sq. m., are of Brit. dists.
Bombay, cap. city and spt. of above. Lat. 18° 55′ N.
Bombay, tnshp., New York, Franklin co., 15 m. WNW. Malone.
Bombay Hook I., Delaware, separated from mainland by Duck Creek.
Bombimba or Bukolela, tn., Congo Free State, on Congo R.
Bomfim, tn., Brazil, state and 95 m. SE. Goyaz.
Bomfim, vil., Brazil, 65 m. W. Rio Janeiro.
Bomjardim, tn., Brazil, state and 210 m. S. Ceara.
Bomjardim, vil., Brazil, state Bahia.
Bom Jesus, place, Brazil, state São Paulo.
Bommel or Zalt Bommel, tn., Netherlands, on R. Waal.
Bommel, spt., S. Holland, 14 m. ESE. Brielle.
Bömmel Fjord, between Storen and Bömmel Oe, Norway.
Bommelsvitte, vil., Prussia, circle of Memel.
Bommelward, dist., Netherlands, in Gelderland.
Bomporto, vil., Italy, 8 m. NE. of Modena.
Bomst, tn., Prussia, prov. and 50 m. WSW. Posen.
Bon, Cap, or Ras Adder, most N. point Africa, in Tunis.
Bona, ft. spt., Algeria, 85 m. NE. Constantine.
Bona Ferry, landing-place, on L. Dochfour, Inverness-shire.
Bonai, trib. state, Chutia Nagpur, Bengal.
Bonai Garh, fort, in above state. Lat. 21° 49′ N., long. 85° 1′ E.
Bonai Hills, Bonai state. Highest pt. 3639 ft.
Bonally Tower, seat, Colinton par., 5 m. SW. Edinburgh, Scotland.
Bonar Bridge, vil., Sutherland, at head of Dornoch Firth.
Bonares, vil., Spain, 16 m. ENE. of Huelva.
Bonati, tn., Italy, 3 m. NE. of Policastro.
Bonaventure, riv., Quebec, falls into Bay of Chaleurs.
Bonavigo, com., Italy, Verona, 5 m. NNW. Legnano.
Bonavieta, spt. tn., Newfoundland, in Bonavista dist.
Bonavista Bay, inlet on E. coast Newfoundland.
Bonawe, vil., Scotland, Argyllsh., 14½ m. NE. Oban.
Bonchurch, par. and vil., I. of Wight, 1 m. E. Ventnor.
Bondada, vil., Godavari dist., Madras.
Bondeno, tn., Italy, 11 m. WNW. Ferrara.
Bond Head, vil., Ontario, co. Simcoe, 6 m. from Bradford.
Bondi, vil., New South Wales, Cumberland co. Holiday resort.
Bondu, country, Senegambia, French dependency.
Bondues, tn., France, dep. Nord, 5 m. N. Lille.
Bondy, vil., France, 7 m. ENE. Paris.
Bône, Algeria, French name of Bona, *q.v.*
Bone End, vil., England, Bucks, on Thames, 3 m. E. Gt. Marlow.
Bonefro, tn., Italy, 6½ m. SSE. Larino.
Bo'neee. *See* **Borrowetounness.**
Bonessan, vil., Mull I., Scotland, at head of L. Sloch.
Bonga, chief tn., in Kafa, Abyssinia, E. Africa.
Bong Bong, tnshp., New S. Wales, co. Camden, 70 m. SW. Sydney.
Bongitata, riv., New Zealand, falls into Canterbury Bight.
Bonham, city, Texas, cap. of Fannin co.
Bonham Islands, grp., in Radack Chain, E. Indies.
Bonheur, ry. stn., Ontario, on C. P. Ry., 134 m. W. Port Arthur.
Bonhill, tn., Scotland, Dumbartonsh., on R. Leven.
Bonhomme, tnshp., Missouri, in St. Louis co.
Boni, ter. and tn., in SW. Celebes Island.
Bonifacio, ft. spt., Corsica, on **Strait of Bonifacio.**
Bonifati, tn., Italy, 28 m. NW. of Cosenza.
Bonillo, tn., Spain, 34 m. WNW. of Albacete.
Bonin or Arzobispo Islands, in N. Pacific, claimed by Japan.
Bonito, tn., Italy, 6 m. SW. Ariano.
Bonjsm, tn., Africa, Fezzan, 13 days' journey from Tripoli.
Bonkle, vil., Scotland, Lanarkshire, 3 m. NE. Wishaw.
Bonn, tn., Rhenish Prussia, 15 m. SSE. Cologne.
Bonnat, tn., France, Creuse, 12 m. N. Guéret.
Bonne Bay, inlet on W. coast of Newfoundland.
Bonnechère, riv., Ontario, flows 110 m. to the Ottawa.
Bonne Esperance, fishing set., Quebec, co. Saguenay.
Bonnetable, tn., France, Sarthe, 15 m. NE. Le Mans.
Bonnet Carré, vil., Louisiana, cap. St. John Baptist par.
Bonneval, tn., France, Eure-et-Loire, 19 m. SSW. Chartres.
Bonneville, tn., France, Haute-Savoie, 15 m. ESE. Geneva.
Bonney, Point, mtn., S. Australia, in Flinders Range.
Bonney Lake, S. Australia, in S. part co. Hanley.
Bonnièree, vil., France, Seine-et-Oise, 43 m. ENE. Paris.
Bonnieux, vil., France, Vaucluse, 6 m. SW. Apt.
Bonnigheim, tn., Würtemberg, 19 m. NNW. Stuttgart.
Bonnington Linn, Scotland, uppermost of the Falls of Clyde.
Bonny, tn., France, Loiret, 12 m. SE. Gien.
Bonny, tn., W. Africa, near mouth Bonny R.
Bonny, riv., Africa, arm of R. Niger, enters Bight of Biafra.
Bonnybridge, vil., Stirlingshire, 4 m. W. Falkirk.
Bonnyrigg, vil., Scotland, co. and 9½ m. S. Edinburgh.
Bono, vil., Sardinia, prov. Sassari, 5 m. W. Nuovo.
Bonoa, isl., Malay Archipelago, 12 m. NW. Ceram.
Bonorva, com., Sardinia, 28 m. SSE. Sassari.
Bonsall, par. and vil., Derbyshire, 9 m. SW. Matlock.
Bonshaw, tnship., Wales, on Dumaresque R., Queensland border.
Bonthain, tn., Celebes I., at S. end of W. peninsula.
Bont Newydd, ry. stn., Wales, 3 m. NE. Dolgelly.
Bontoc, prov., Luzon, Philippine Is.
Bonyeroo Creek, S. Australia, in co. Taunton.
Bonyhad, tn., Hungary, 23 m. NE. Fünfkirchen.
Booby Island, Queensland, in Torres Strait.
Boodroom or Budrun, tn., Asia Minor, 96 m. S. Smyrna.
Boogooyou, tnshp., New S. Wales, co. Stapylton, on Macintyre R.
Boo Islands, inhabited grp., Malay Archipelago, SE. Jilolo.
Bookaria, tn., Sierra Leone, 100 m. NNE. Freetown.
Bookham, tn., New South Wales, Yass Plains, 206 m. S. Sydney.
Bookham, Gt., par. and vil., Surrey, 4 m. NW. Dorking.
Bookmark Stn., set., S. Australia, Hanley co., on Murray R.
Boolburra, tn., Queensland, 58 m. SW. Rockhampton.
Boolcoomata Mine, S. Australia, 35 m. from co. Derby.
Booleroo, tnship., S. Australia, co. Frome, 150 m. N. Adelaide.
Booleroo Centre, tn., S. Australia, co. Frome, 197 m. N. Adelaide.
Booley, tn., W. Africa, in dist. and on Benin R.
Booliandar, tnship., New South Wales, co. Irrara.
Boollgal, tn., New South Wales, on Lachlan R., 544 m. W. Sydney.
Boolyglass, vil., Ireland, Kilkenny, 8 m. NE. Carrick-on-Suir.
Boom, tn., Belgium, 10 m. S. Antwerp.
Boomera Creek, New South Wales, co. Pottinger.
Booml Creek, New S. Wales, co. Murchison, branch of Horton R.
Boone or Montana, city, Iowa, on Chicago and NW. Ry.
Boone, tnshp., Indiana, in Warrick co.
Boone, riv., Iowa, affluent of Des Moines R.
Booneehorough, vil., Iowa, cap. of Boone co.
Boon Island, Maine, in York harb. Lat. 43° 7′ 16″ N.
Boono-Boono Creek, New South Wales, branch of the Clarence R.
Boonsborough, vil., Maryland, in Washington co.
Boonton, vil., New Jersey, Morris co., on Rockaway R.
Boonville, tn., Indiana cap. of Warrick co.

Boonville, city and port, Missouri, Cooper co., on Missouri R.
Boonville, vil., New York, in Oneida co.
Boorgunyah, tnshp., Victoria, co. Bogong, on Murray R.
Boorolong Creek, New South Wales, co. Sandon.
Boorook, tn., New South Wales, co. Buller, 505 m. N. Sydney.
Booroombie, Mt., New South Wales, co. Blaxland.
Booroopki, tn., Victoria, co. Lowan, 295 m. W. Melbourne.
Boororangee Creek, New South Wales, cos. Mootwingee and Yonng.
Booroorban, tnshp., New S. Wales, co. Townsend, 400 m. SW. Sydney.
Boorowa, tnshp., New S. Wales, co. Monteagle. 15 m. SW. Sydney.
Boorowa River, New South Wales, co. King, trib. of Lachlan R.
Boort, tn., Victoria, co. Gladstone, 169 m. NW. Melbourne.
Boosbeck, ry. stn., Yorkshire, England, 5 m. NE. Guisborough.
Boosely, 2 vils., England, Staffordshire, 2 m. SW. Longnor.
Boot, ry. stn., Cumberland, 7½ m. NE. Ravenglass.
Booterstown, par. and vil., Ireland, 4 m. SE. Dublin.
Boothbay, vil. and summer resort, Maine, on Atlantic.
Boothby, Mt., S. Australia, near N. border co. Cardwell.
Boothia, penin., most N. part of mainland, N. America.
Boothia, Gulf of, separates Boothia from Cockburn Island.
Bootle, par. and vil., Cumberland, 6½ m. SE. Ravenglass.
Bootle or B. cum Linace, bor., England, N. vicinity Liverpool.
Boot Reef, atoll, Gulf of Papua. Lat. 9° 22′ S., long. 144° 27′ E.
Booyoolie, tn., S. Australia, co. Victoria, 195 m. N. Adelaide.
Bopfingen, tn., Würtemberg, 8 m. N. Neresheim.
Boppard, tn., Rhenish Prussia, 9 m. S. Coblentz.
Boqueijon, com., Spain, prov. Corunna, 7 m. SE. Santiago.
Boquet or Bonquet, riv., New York, flows 60 m. to L. Champlain.
Borabora, isl., in E. of Society Islands.
Boragari, vil., Rangpur dist., Bengal. Lat. 26° 0′ 15″ N.
Borah, tnshp., New South Wales, co. White, 230 m. NW. Sydney.
Bora Holm, uninhabited isl., Orkney Is., opposite Milburn.
Boram, vil., India, Manbhum dist., Bengal.
Borambil, vil., New South Wales, co. Bligh, 225 m. NW. Sydney.
Boran, vil., France, dep. Oise, 6 m. SE. Neuilly-en-Thelle.
Boras, tn., Sweden, 50 m. SE. Wenersborg.
Borasambar, estate, Sambalpur dist., Cent. Provs., India.
Borax Lake, California, near Clear Lake; deposits of borax.
Borba, tn., Portugal, 30 m. SE. Evora.
Borbeck, tn., Rhenish Prussia, 2½ m. NW. Essen.
Borculo, tn., Netherlands, 15 m. E. of Zutphen.
Bord-à-Plouffe, vil., Quebec, Isle Jésus, 10 m. NW. Montreal.
Bordeaux, city, France, cap. Gironde, on R. Garonne.
Bordeaux, vil., Quebec, Hochelaga co., 8 m. W. Montreal.
Bordeaux, tnshp., S. Carolina, co. Abbeville.
Bordeaux Harbour, cove on E. coast Guernsey, Channel Isls.
Borden, par., Kent, 1½ m. W. Sittingbourne.
Bordentown, tn., New Jersey, co. Burlington, on Delaware R.
Border Town, tn., S. Australia, 185 m. SSE. of Adelaide.
Bordighera, tn., Italy, 9 m. W. of San Remo.
Bordj-Boghni, tn., Algeria, prov. and 66 m. ESE. Algiers.
Bordj-Bu-Arerij, tn., Algeria, 120 m. WSW. Constantine.
Bordj-Buira, tn., Algeria, prov. and 70 m. SE. Algiers.
Bordj-Menaïel, tn., Algeria, prov. and 40 m. E. Algiers.
Bordöe, isl., Denmark, in Faroe Islands. Area 42 sq. m.
Boreas R., New York, head branch of Hudson, rises in Essex co.
Boree, tnshp., New South Wales, co. Clyde, 360 m. NW. Sydney.
Boreham, par. and vil., Essex, 3½ m. NE. Chelmsford.
Borek, vil., Prussia, prov. Posen, 20 m. NW. Krotoschin.
Boreland, colliery vil., Scotland, Fifeshire, Dysart par.
Borella, vil., Ontario, co. Ontario, 15 m. from Oshawa.
Boreray, isl., Scotland, Hebrides, lying N. of North Uist.
Boreray, rocky isl., Outer Hebrides, 4 m. NE. St. Kilda.
Bores Plains, New South Wales, in Cooper co.
Boretto, com., Italy, on R. Po, 6 m. W. Guastalla.
Borga, tn., Finland, on G. of Finland, 32 m. NE. Helsingfors.
Borgentreich, tn., Westphalia, 21 m. NNW. Cassel.
Borger, tn., Netherlands, 10 m. ESE. Assen.
Borgerhout, tn., Belgium, E. suburb of Antwerp.
Borgetto, tn., Sicily, 13 m. WSW. Palermo.
Borghetto, tn., Italy, on R. Mincio, 15 m. SW. Verona.
Borghetto, vil., Italy, 43 m. SSE. of Genoa.
Borgholm, tn., Sweden, cap. Öland Isls., on Kalmar Sound.
Borgholz, tn., Westphalia, 56 m. SE. Minden.
Borgholzhausen, tn., Westphalia, 4 m. NW. Halle.
Borghorst, vil., Westphalia, circle of Burgsteinfurt.
Borgia, tn., Italy, 6½ m. SW. of Catanzaro.
Borgie, riv., Sutherlandshire, flowing 10¾ m. NE. to the sea.
Börglum, place, Denmark, Jutland, Hjörring amt.
Borgne, val. and riv., Switzerland, canton Valais.
Borgne, lake, Louisiana, between L. Pontchartrain and sea.
Borgo, vil., France, in Corsica, 12 m. S. Bastia.
Borgo, vil., Austria, Tyrol, on R. Brenta.
Borgo-a-Enggiano, tn., Italy, 27 m. WNW. Florence.
Borgo Collefegato, vil., Italy, 34 m. SE. Cittaducale.
Borgo-d' Ale, vil., Italy, in dist. of Vercelli.
Borgoforte, vil., Italy, on Po, 7 m. S. Mantua.
Borgofranco d' Ivrea, vil., Italy, on the Dora Baltea.
Borgofranco-sul-Po, vil., Italy, 4 m. E. of Revere.
Borgo Lavezzaro, tn., Italy, 8 m. SSE. Novara.
Borgomanero, tn., Italy, 20 m. NNW. Novara.
Borgomasino, vil., Italy, prov. Turin, 4 m. SE. Ivrea.
Borgo Mozzano, tn., Italy, 6 m. NNE. Lucca.
Borgonovo Val Tidone, vil., Italy, 14 m. SW. Piacenza.
Borgo Panigale, com., Italy, 4 m. WNW. Bologna.
Borgo Pass, mtn. pass, Hungary, from Siebenbürgen to Bukowina.
Borgo Prund, vil., Transylvania, 13 m. NE. Bistritz.
Borgorrico, com., Italy, 11 m. NE. Padua.
Borgo San Dalmazzo, tn., Italy, 5 m. SW. Coni.
Borgo San Donnino, tn., Italy, 14 m. WNW. Parma.
Borgo San Lorenzo, tn., Italy, 19 m. NE. Florence.
Borgo San Sepolcro, tn., Italy, 15 m. ENE. Avezzo.
Borgo Sesia, tn., Italy, 25 m. NW. Novara.
Borgo Taro, tn., Italy, 35 m. SW. Parma.
Borgo Ticino, tn., Italy, 27 m. N. Novara.
Borgo Vercelli, tn., Italy, 3 m. NE. Vercelli.
Borgsjö, vil., Sweden, in Vesternorrlands län.
Borgu, dist. of the Soudan. Lat. 17° to 20° N., long. 18° to 21° E.
Borgue, par. and vil., Scotland, 6 m. SW. Kirkcudbright.
Bori, tn., Central Provs., India, 18 m. from Nagpur.
Bori, ft. tn., Afghanistan. Lat. 30° 55′ N., long. 68° 35′ E.
Boria, spt., India, Ratnagiri dist., Bombay.
Borinage, coal-mining dist., Belgium, prov. Hainaut.
Borisov, tn., Russia, 38 m. NE. Minsk.
Borispol, tn., Russia, gov. Poltava, 20 m. SE. Kiev.
Borizsoglebsk, tn., Russia, 100 m. SSE. Tambov.
Borisoglebsk, tn., Russia, gov. Yaroslav, on Volga.
Borja, tn., Brazil, on W. border of state Rio Grande do Sul.
Borja, tn., Spain, prov. and 41 m. WNW. Saragossa.
Borja, tn., Ecuador, prov. Azuay, on R. Maranon.
Borjas, tn., Spain, 10 m. ESE. Lerida.
Borkal, riv., Prussia and Netherlands, affluent of Yssel.
Borken, tn., Westphalia, 34 m. WSW. Münster.
Borken, tn., Hessen-Nassau, 20 m. SSW. Cassel.
Borkum, isl., Prussia, North Sea, mouth of R. Ems.
Bormes, vil., France, Var, 20 m. ENE. Toulon.
Bormida, River, Italy, flows 28 m. to the Tanaro.
Bormio, tn., N. Italy, 29 m. NE. Sondrio.
Borna, tn., Saxony, 16 m. SSE. Leipsic.
Borne, vil., Netherlands, 4 m. NE. Delden.
Börneck, vil., Prussian Saxony, circle Aschersleben.
Borneo, isl., Malay Archipelago. Area 284,485 sq. m.
Borneo or Bruni, tn., near NW. coast of Borneo.
Borneo, North, British part of Borneo. Area 22,000 sq. m.
Bornheim, tn., Germany, suburb of Frankfort-on-Maine.
Bornhem, tn., Belgium, prov. Antwerp, on Scheldt.
Bornholm, isl., Denmark, Baltic Sea. Area 225 sq. m.
Borno, vil., Italy, 32 m. NE. of Bergamo.
Bornos, tn., Spain, 28 m. NE. of Cadiz.
Bornu, country, Soudan. Area 51,455 sq. m.
Boro, tnshp., New South Wales, co. Murray, 130 m. SW. Sydney.
Boro, riv., Ireland, Wexford co., flows 16 m. to R. Suir.
Borodino, vil., Russia, 75 m. WSW. Moscow, on Kologa.
Boromlya, vil., Russia, gov. Kharkov, 24 m. NNE. Achtyrka.
Borore, com., Sardinia, 30 m. NE. Oristano.
Boroughbridge, mkt. tn., Engl., on R. Ure, 21½ m. N . York.
Borough Green, ham. and ry. stn., Kent, 6 m. NE. Sevenoaks.
Borough Hill, eminence, England, Northamptonshire, near Daventry.
Borovitchi, tn., Russia, 96 m. ESE. Novgorod.
Borovek, tn., Russia, 57 m. SW. of Moscow.
Borraloola, tnshp., N. Australia, 900 m. from Port Darwin.
Borrica, tn., Costa Rica, Central America.
Borriol, tn., Spain, 4 m. NNW. Castellon de la Plana.
Borris, par., Ireland, Queen's co., containing Maryborough.
Borris-Idrone, vil., Ireland, co. and 17 m. S. Carlow.
Borris-in-Ossory, tn., Ireland, Queen's co., on R. Nore.
Borrisokane, par. and vil., Ireland, N. co. Tipperary.
Borrisoleigh, vil., Ireland, Tipperary, 8 m. NW. Thurles.
Borrodale, seat, Inverness-shire, on Loch-na-Nuagh.
Borromean Islands, grp. of 4 isls., Italy, in Lago Maggiore.
Borrowash, vil., England, co. and 4 m. SE. Derby.
Borrowdale, tnshp., Cumberland, 5 m. S. Keswick.
Borrowstounuess (Bo'ness), spt., Scotland, Linlithgowsh.
Borsa, vil., Hungary, 47 m. SE. Szigeth.
Borsad, tn., India, Kaira district, Bombay.
Borschom, watering-place, Russia, gov. Tiflis. Hot springs.
Borsigwerk, vil., Prussia, circle and dist. Zabrze.
Borskaya, vil., Russia, in gov. and on R. Samara.
Borsna, tn., Russia, 45 m. ESE. Chernigov.
Borszczow vil., Austria, Galicia, 21 m. SE. Czortkov.
Bort, tn., France, dep. Corrèze, on R. Dordogne.
Borth, watering-place, Wales, 8 m. N. of Aberystwith.
Borthwick, par. and cas., Scotl., Edinburghsh., near Fushiebridge.
Borthwick, stream, Scotland, flows 13 m. to the Teviot.
Bortigali, vil. Sardinia, 40 m. SE. Sassari.
Borwick, tnshp. and ry. stn., Lancashire, 2 m. E. Carnforth.
Boryslav, tn., Austria, Galicia, dist. Drohobycz.
Borzeczin, vil., Galicia, 10 m. NE. Brzesko.
Borzoli, vil., Italy, 4 m. E. of Genoa.
Borzonasca, vil., Italy, 10 m. NE. Chiavari.
Bosa, spt. tn., Sardinia, 35 m. N. Oristano.
Bosancze, vil., Bukowina, 5 m. SSE. Suczava.
Bosau, vil., Oldenburg, Lübeck princip., dist. Eutin.
Boebury, par. and vil., Herefordshire, 4 m. NW. Ledbury.
Boscastle, coast vil., England, Cornwall, 20 m. W. Launceston.
Boscawen, vil., New Hampshire, 10 m. NW. Concord.
Boeco, tn., Italy, 7 m. SSE. of Alessandria.
Boscobel, par., England, Shropshire, 6 m. NE. of Shifnal.
Boscobel, vil., New York, on Hudson R., 38 m. from New York.
Boscobel, vil., Wisconsin, Grant co., on Wisconsin R.
Boscombe, summer resort, England, Hants, E. of Bournemouth.
Bosconero, vil., Italy, 14 m. NE. of Turin.
Bosco-Reale, tn., Italy, Naples, at foot of Vesuvius.
Bosco-Tre-Case, tn., Italy, prov. Naples, on Vesuvius.
Bosdarros, vil., France, Basses-Pyrénées, 8 m. S. Pau.
Bosham, par. and vil., Sussex, 3½ m. SW. Chichester.
Boshendi, tn., Congo Free State, on Congo R.
Boshof, tn. Orange River Col., 70 m. NW. Bloemfontein.
Boskoop, vil., S. Holland, 9 m. SE. Leyden.
Boekowitz, tn., Moravia, 21 m. N. of Brünn.
Bosmans Crossing, ry. stn., Cape Colony, Stellenbosch branch line.
Bosna, riv., Bosnia, flows 150 m. to R. Save.
Bosna Serai (Sarayevo), cap. Bosnia, 122 m. SW. Belgrade.
Bosnia, Turkish prov. under Austria. Area 16,204 sq. m.
Bosnyaki, vil., Austria Hungary, 42 m. ESE. Brod.
Boeporus or Strait of Constantinople, separates Europe from Asia, and connects Black Sea and Sea of Marmara.
Bosra. *See* **Bassorah.**
Bossacz, vil., Hungary, co. and dist. Trencsin.
Boseall, par., England, on R. Derwent, 10 m. E. York.
Boesiney, vil., England, Cornwall, 4 m. NW. Camelford.
Bostam, tn., Persia. *See* **Bistam.**
Boston, spt., England, Lincolnshire, on R. Witham.
Boston, spt. city and cap., Massachusetts.
Boston, vil., Ontario, co. Norfolk, 11 m. from Brantford.
Boston, vil., Pennsylvania, Alleghany co. Has coal-mines.
Boston Bay, South Australia, co. Flinders.
Boston Deeps, chan., England, Lincolnsh., on W. side of the Wash.
Boston Point, S. Australia, on NE. Boston Bay.
Boston Spa, vil., Engl., Yorksh., 3½ m. NW. Tadcaster.
Bosua, vil., Africa, on E. bank of Cameroons R.
Bosworth, Market, tn., Engl., 11½ m. S. Leicester. **B. Field** 2 m. S.
Bosworth, vil., Ontario, Wellington co., 13 m. from Elora.
Bosworth Creek, joins Carapateena Arm of L. Torrens, S. Australia.
Boswyl, tn., Switz., cant. Aargau, 3 m. NW. Muri.
Böezörmeny, tn., Hungary, 18 m. NW. Grosswardein.
Böszörmeny, Hajdu, tn., Hungary, 11 m. NW. Debreczin.
Botad, ft. tn., Kathiawar, Bombay.
Botany Bay, inlet, New South Wales, 5 m. S. Sydney.
Boteå, vil., Sweden, in Westernorrlands län.
Boter Kloof, vil., Cape Colony, co. Calvinia.
Boter Lengte, vil., Cape Colony, co. Carnarvon.
Botesdale, tnshp. and vil., Suffolk, 7 m. NW. Eye.
Bothal, par., Northumberland, near Morpeth.
Bothenwald, vil., Moravia, 6 m. E. of Fulnek.
Bothkennar, par., Scotland, Stirlingshire, 3 m. NE. Falkirk.
Bothnang, vil., Würtemberg, 2 m. W. Stuttgart.
Bothnia, name formerly given to region around Gulf of Bothnia.
Bothnia, Gulf of, Baltic Sea, separates Finland from Sweden.
Bothwell, tn., Scotland, on R. Clyde, 8 m. SE. Glasgow.
Bothwell, vil., Ontario, on R. Thames, 42 m. SW. London.
Bothwell, tnshp., Tasmania, 45 m. NW. Hobart.
Botilsäter, vil., Sweden, Vermlands län.
Botletle, riv., S. Central Africa, E. efflux of Lake Ngami.
Botley, par. and vil., Hants, 4½ m. S. Bishop's Waltham.
Botoja, tnshp., New S. Wales, co. Tandora, 600 m. NW. Sydney.
Botos, vil., Hungary, 32 m. N. Pancsova.
Botriphnie, par., Scotland, Banffshire, 6 m. SW. Keith.
Bottallack, tin and copper mines, Cornwall, 6 m. NW. Penzance.
Botten, lake, Sweden, connected with L. Wetter and Göta Canal.
Bottesford, par. and vil., Leicestershire, 15 m. E. Nottingham.
Bottesford, par., Lincolnshire, 7 m. W. Glanford Brigg.
Bottisham, par. and vil., England, 6½ m. NE. Cambridge.
Bottle Hill, S. Australia, 5 m. N. Pernatty Lagoon.
Bottrighe, vil., Italy, prov. Rovigo, 2½ m. SSE. Adria.
Botumboin, mtn., New South Wales, co. Macquarie.
Botnne, vil., Congo Free State, on R. Congo.
Botuschany, tn., Roumania, 59 m. NNW. Yassy.
Botzen, tn., Austria, Tyrol, 35 m. NNE. Trent.
Botzlingen, vil., Switzerland, canton Uri, 3 m. S. Altorf.
Boncan, Le, vil., France, Basses-Pyrénées, 3 m. NNW. Bayonne.
Boncau Vieux, spt., France, dep. Landes, 5 m. NW. Soustons.
Bonchain, ft. tn., France, dep. Nord, 120 m. NNE. Paris.
Bonchante, vil., Belgium, E. Flanders, dist. Assenede.
Boncherville, vil., Quebec, Chambly co., on St. Lawrence.
Bonches-du-Rhône, dep., France. Area 1971 sq. m.
Bonchont-lèz-Lierre, vil., Belgium, 6 m. SE. Antwerp.
Bonc-la-Malle, spt., France, Bouches-du-Rhône, on Mediterranean.
Bondeuse, La, isl., Amirante Isls., Seychelles, Indian Ocean.
Bondeuse, La, small isl., Neu Pommern grp., Pacific Ocean
Bondjnourd, tn., Persia. *See* **Bujnurd.**
Bondrean, vil., New Brunswick, on Petitcodiac R.
Bondry, vil., Switzerland, on Lake Neufchâtel.
Boué, vil., France, dep. Aisne, near Nouvion.
Bouère, vil., France, Mayenne, 2½ m. from Grez-en-Bonère.
Bouèxière, vil., France, Ille-et-Vilaine, 4 m. SE. Liffré.
Boufarik, tn., Algeria, 22 m. SSW. Algiers.
Bouffioulx, vil., Belgium, 4 m. E. of Charleroi.
Boug, river, Russia. *See* **Bug.**
Bongainville Bay, in Patagonia, Strait of Magellan.
Bongainville Cape, Tasmania, on E. coast co. Pembroke.
Bongainville Island (German), Solomon Islands, Pacific Ocean.
Bonghton, vil., England, Kent, 3 m. SE. Faversham.
Boughton, Monchelsea, par., Kent, 4 m. SE. Maidstone.
Bongiah, tn., Algeria, on coast, 113 m. E. Algiers.
Bougie, spt., Algeria, 130 m. E. of Algiers.
Bongival, vil., France, Seine-et-Oise, 4 m. N. Versailles.
Bougoulma, tn., Russia, Orenburg, 130 m. WSW. Ufa.
Bougouronslan, tn., Russia, 177 m. E. Samara.
Bouguenais, tn., France, Loire-Inf., 4 m. SW. Nantes.
Bonguer, Cape, S. Australia, S. coast Kangaroo I.
Bouhy or Boui, vil., Fr., Nièvre, 6 m. SE. St. Amand-en-Puisaye.
Bouillante, tn., Guadeloupe I., West Indies.
Bonillargues, vil., France, dep. Gard, 4 m. SE. Nimes.
Bouille, vil. and port, France, Seine-Inf., 4 m. W. Grand-Conronne.
Bouillon, W. part Grand Duchy Luxembourg. Area 157 sq. m.
Bouillon, tn., Belgium, 17 m. WSW. Neufchâteau.
Bouin, isl., off W. coast France, 22 m. SW. Nantes.
Bouinsk, tn., Russia, 68 m. NNW. Simbirsk.
Bon-Khanifie, tn., Algeria, 9 m. SE. Sidi-bel-Abbas.
Bonkhtarminsk, fortress, Siberia, 480 m. SSW. Tomsk.
Boulak or Bulak, tn., Egypt, 1 m. NW. Cairo.
Boularderie Island, Cape Breton I., Nova Scotia.
Boulay, tn., Germany, Lorraine, 15 m. ENE. Metz.
Boulder, vil., Colorado, on Colorado Central Ry.
Boulder Pass, Colorado, in Rocky Mtns., 11,613 ft. above sea.
Boulebaul, tn., Africa, cap. Boudn, near the Falemé.
Boulia, tn., Queensland, co. Wills. Good grazing dist.
Boulogue-sur-Mer, spt., France, on English Chan.
Boulogne-eur-Seine, tn., France, SW. Paris.
Boulogne, vil., France, Hante-Garonne, 44 m. SW. Toulouse.
Bonloire, tn., France, Sarthe, 15 m. E. Le Mans.
Boulou, vil., France, Pyrénées-Orientales, 6 m. ENE. Ceret.
Boulstrup, place, Denmark, in Aarhuus amt.
Boulton, municipality, Manitoba, in Russell co.
Bounarbashi, vil., Asia Minor, supposed site of Troy.
Bountiful Islands, Queensland, in Gulf of Carpentaria.
Bounty Islands, uninhabited grp., E. of South Cape, New Zealand.
Boupère, Le, vil., France, dep. Vendée, 5 m. W. Pouzanges.
Bouraville, government tnshp., New S. Wales, 349 m. N. Sydney.
Bourbon, tnshp., Illinois, in Douglas co.
Bourbon, tnshp. and vil., Indiana, Marshall co.
Bourbon, vil., Missouri, Crawford co.
Bourbon, Isle of. *See* **Réunion.**
Bourbon-Laucy, tn., France, Saône-et-Loire, on R. Loire.
Bourbon-l'Archambault, tn., France, dep. Allier, 15 m. W. Moulins.
Bourbonnais, old prov., France, now dep. Allier and part of Cher.
Bourbonne-les-Bains, tn., France, Hant-Marne.
Bourbon-Vendée. *See* **La-Roche-sur-Yon.**
Bourbourg-Campagne, vil., France, 1 m. W. of Bonrbourg-Ville.
Bourbourg-Ville, tn., France, Nord, 9 m. SW. Dunkirk.
Bourbriac, vil., France, Côtes-du-Nord, 6 m. S. Guingamp.
Bourdeaux. *See* **Bordeaux.**
Bourdeaux, tn., France, Drôme, 27 m. SW. Die.
Bourdeillee, tn., France, Dordogne, 5 m. SW. Brantôme.
Bouresse, vil., France, Vienne, 6 m. SW. Lussac-les-Châteaux.
Bourganenf, tn., France, Creuse, 20 m. W. Aubusson.
Bourg-Argental, tn., France, Loire, 32 m. SE. Montbrison.
Bourg-de-Thizy, vil., France, dep. Rhône, 2 m. W. Thizy.
Bourg-d'Oisans, tn., France, on Isère, 30 m. SE. Grenoble.
Bourg-du-Péage, tn., France, Drôme, 11 m. NE. Valence.
Bourg-en-Breeee, tn., France, cap. Ain, 36 m. NE. Lyons.
Bourges, city, France, cap. of Cher, 144 m. S. Paris.
Bourget, Le, vil., France, dep. Seine, 4 m. E. St. Denis.
Bourget, tn., France, Savoy, at S. end of Lac Bourget.
Bourget, lake, France, Savoy, 7 m. WNW. Chambéry.
Bourghas, spt., E. Roumelia, on Gulf of B. in Black Sea.
Bourg-la-Reine, tn., France, Seine, 5 m. SW. Paris.
Bourg-Laetic, tn., France, Puy-de-Dôme, 26 m. WSW. Clermont.
Bourg-Léopold, tn., Belgium, Limburg, 6 m. N. Beeringen.
Bourg-les-Valence, tn., France, Drôme, ½ m. N. Valence.
Bourg-Louis, vil., Quebec, Portneuf co., 20 m. from Quebec.
Bourgneuf, vil., France, Mayenne, 8 m. N. Loiron.
Bourgneuf-en-Retz, spt., France, 24 m. SW. Nantes.
Bourgogne. *See* **Burgundy.**
Bourgoin, tn., France, Isère, 49 m. NNW. Grenoble.
Bourg-St-Andéol, tn., France, Ardèche, on Rhône.
Bourg-St-Maurice, tn., France, 16 m. NE. Moutiers.
Bourg-sur-Gironde, tn., France, Gironde, on R. Dordogne.
Bourguell, vil., France, Indre-et-Loire, 10 m. NNW. Chinon.
Bouricalcalla, tnshp., New South Wales, co. Rankin, on R. Darling.
Bourke, tn., N. S. W., co. Cowper, on R. Darling, 503 m NW. Sydney.
Bourke, Fort, New South Wales, co. Cowper, 10 m. SW. Bourke.
Bourke, North, tnshp., N. S. Wales, co. Gunderbooka, 3 m. N. Bourke.
Bourlos, lagoon, Lower Egypt, 5 m. E. Rosetta
Bourn, par., Cambridgeshire, 2 m. SE. Caxton.
Bourn, par. and tn., Lincolnshire, 9½ m. W. Spalding.
Bournabat, vil., Asia Minor, 4 m. NE. Smyrna.
Bourne, riv., Hants and Wilts, flows 20 m. to the Avon.
Bourne End, vil., England, Herts, 2 m. SE. Berkhampstead.
Bourne End, ry. stn., England, Berks, 2 m. N. Maidenhead.
Bournemouth, watering-place, Hants, on Poole Bay.
Bourne St. Mary, par., Hants, 3 m. NW. Whitchurch.
Bourney, par., Ireland, co. Tipperary, 4 m. S. Roscrea.
Bournezeau, vil., France, Vendée, 6 m. SW. Chantonnay.
Bourn Moor, tnshp., Engl., Durham, 4 m. SW. Sunderland.
Bournville, ry. stn., Worcestershire, 3½ m. S. Birmingham.
Bouro, isl., Malay Arch., W. Ceram. Area 1970 sq. m.
Bourtanger Moor, swamp, on confines of Prussia and Netherlands.
Bourton, ry. stn., Somerset, 6½ m. SW. Bristol.
Bourton, vil., Warwickshire, 5½ m. SW. Rugby.
Bourton-on-the-Water, vil., Gloucestershire, 5 m. NE. Northleach.
Bou-Sada, tn., Algeria, in Atlas Mountains.
Bonsbecques, vil., France, dep. Nord, 6 m. NW. Turcoing.
Bouscat, Le, vil., France, Gironde, 2½ m. N. Bordeaux.
Bousiee, vil., France, Nord, 3 m. NW. Landrecies.
Boussa, tn., Soudan, in Borgu, on R. Niger.
Bouseac, La, tn., France, Creuse, 34 m. NE. Guéret.
Boussay, vil., France, Loire-Infér., 6 m. SE. Clisson.
Boussenac, vil., France, Ariège, 2 m. N. Massat.
Boussu, tn., Belgium, Hainaut, 7 m. W. Mons.
Bonton, isl., Malay Arch., SE. Celebes. Area 1800 sq. m.
Bonvignee, vil., Belgium, 14 m. S. Namur.
Bonvron, vil., France, Loire-Infér., 6 m. SW. Blain.
Bova, tn., Italy, 18 m. ESE. of Reggio.
Bovalino, spt. vil., Italy, 23 m. SSW. Gerace.
Boveda, vil., Spain, prov. Lugo, dist. Monforte.
Boveguo, vil., Italy, 22 m. N. of Brescia.
Bovenden, tn., Prussia, 4 m. N. of Göttingen.
Boven Downes, vil., Cape Colony, co. Clavinia.
Boves, tn., Italy, prov. and 4 m. S. of Coni.
Boves, vil., France, dep. Somme, 4 m. S. Amiens.
Bovevagh, par., Ireland, mid. co. Londonderry.
Bovey Tracey, par. and vil., Devon, 6 m. SE. Moreton Hampstead.
Bovingdon, par., Herts, 3 m. SE. Berkhampstead.
Bovino, ft. tn., Italy, 20 m. SSW. of Foggia.
Bovisand, small bay, England, on E. side Plymouth Sound
Bovolenta, vil., Italy, 10 m. SSE. Padua.
Bovolone, vil., Italy, 6 m. ESE. Isola della Scala.
Bovuki, riv., Africa, affluent of Congo.
Bow or Nymet Tracey, vil., England, Devon, 15 m. NW. Exeter.

Bow River, Alberta, headwaters of S. Saskatchewan R.
Bowden, tn., Alberta, 50 m. N. Calgary.
Bowden, a W. suburb of Adelaide, S. Australia.
Bowden, Gt., par., Leicestershire, 1 m. NE. Market Harborough.
Bowden, Lit., par., Northamptonshire, ½ m. S. Market Harborough.
Bowditch Island, in Union group, Pacific Ocean.
Bowdoinham, vil. and tnship., Maine, Sagadahoe co.
Bowdon, par. and tnship., Cheshire, containing Altrincham.
Bowsll, ry. stn., Assiniboia, 675 m. W. Winnipeg.
Bowen, spt., Queensland, 725 m. NW. Brisbane.
Bowen, tnship., Victoria, co. Buln-Buln, on Corner Inlet.
Bowen, tnship., New Zealand, co. and on Tauranga Harb.
Bowen Creek, New South Wales, co. Cook, branch of Colo R.
Bowen Downs, vil., Queensland, Mitchell dist., 750 m. NW. Brisbane.
Bowenfels, tnship., New South Wales, co. Cook, 97 m. W. Sydney.
Bowen Mts., Victoria, between cos. Benambra and Dargo.
Bowen, Port. *See* Port Bowen.
Bowen River, Queensland, North Kennedy dist.
Bowen Strait, N. Australia, between Croker I., and Coburg Pen.
Bowenvale, tn., Victoria, 117 m. NW. Melbourne.
Bower, par. and ham., Caithness-shire, 11½ m. NW. Wick.
Bowes, par. and tnship., Yorkshire, 4 m. SW. Barnard Castle.
Bow Fell, mtn., England, W. Cumberland. Alt. 2960 ft.
Bowhouse, vil., Scotland, Lanarkshire, 4½ m. NE. Wishaw.
Bow or Harp Island, Low Archipelago, Pacific Ocean.
Bowling, tnship. and vil., Yorkshire, 1 m. S. Bradford.
Bowling, vil., Scotland, Dumbartonshire, on R. Clyde.
Bowling Green, city, Kentucky, cap. Warren co.
Bowling Green Cape, Queensland, N. Kennedy dist.
Bowling Green Bay, Queensland, N. Kennedy dist., 26 m. by 11 m.
Bowman's Forest, tn., Victoria, co. Bogong, 184 m. NE. Melbourne.
Bowmanville, port, Ontario, on L. Ontario, 42 m. NE. Toronto.
Bowmont Water, affluent of R. Glen, Northumberland.
Bowmore, spt., Scotland, Islay I., on Loch Indal.
Bowna, tn., New South Wales, co. Goulburn, 378 m. SW. Sydney.
Bowness, par., Cumberland, on Solway Firth.
Bowness, tn., Westmorland, on E. side L. Windermere.
Bowning, tn., New South Wales, co. Harden, 194 m. S. Sydney.
Bowood or Bridport, port, Tasmania, co. Dorset.
Bowood, vil., Ontario, Middlesex co., 7 m. from Ailsa Craig.
Bowra, tnship., New South Wales, co. Raleigh, 250 m. NE. Sydney.
Bowral, tn., New South Wales, co. Camden, 80 m. S. Sydney.
Bowraville, tnship., New S. Wales, co. Raleigh, 349 m. N. Sydney.
Bowring-pet or Maramatlu, vil., Kolar dist., Mysore, India.
Box, par. and vil., England, Wilts, 5 m. NE. Bath.
Boxberg, tn., Germany, Baden, 28 m. ENE. Mosbach.
Box Elder, tnship., Utah, in co. of same name.
Boxford, par. and vil., Berks, 4½ m. NW. Newbury.
Boxford, par. and vil., Suffolk, 6 m. SE. Sudbury.
Boxgrove, par. and vil., Sussex, 3½ m. NE. Chichester.
Boxhill, tn., Victoria, co. Bourke, 9½ m. NE. Melbourne.
Boxholm, iron-works, Sweden, Oestergötlands län.
Boxley, par. and vil., England, Kent, 2 m. NE. Maidstone.
Boxmeer, vil., Netherlands, 28 m. ESE. Bois-le-Duc.
Boxted, par., England, Essex, 5½ m. N. Colchester.
Boxtel, vil., Netherlands, 6 m. S. Bois-le-Duc.
Boyaca, dep. Colombia. Area 33,320 sq. m.
Boyaca, tn., Colombia, in above, 12 m. SSE. Tunja.
Boyadins, post tn., W. Australia, co. York, 88 m. E. Perth.
Boyan, riv., New S. Wales, flows through several cos. to Darling R.
Boyana, bay and tn., NW. coast of Madagascar.
Boyarani, tn., Ganjam dist., Madras.
Boyd, Mt., Queensland, dist. Maranoa, 18 m. SW. Mt. Elliot.
Boyd River, Queensland, Leichhardt dist., affluent of Dawson R.
Boydton, tn., Virginia, cap. Mecklenburg co.
Boydville, vil., Ontario, co. Peterboro, 8 m. from Haliburton.
Boysr, riv., Iowa, flows 130 m. to the Missouri R.
Boyerstown, vil., Pennsylvania, Berks co., 47 m. NW. Philadelphia.
Boygahilla, tnship., New S. Wales, co. Stapylton, on MacIntyre R.
Boyle, mkt. tn., Ireland, Roscommon, on R. Boyle.
Boylston, vil., Nova Scotia, 3 m. from Port Mulgrave.
Boyndie, coast par., Scotland, 3 m. W. of Banff.
Boyne, riv., Ireland, Leinster, flows 80 m. to Irish Sea.
Boyounagh, par., Ireland, co. Galway, 12 m. NE. Tuam.
Boystown, par., Ireland, co. Wicklow, 3 m. S. Blessington.
Bozbaba, isl., Turkey, near Candia I.
Bozeat, par., Northamptonshire, 6½ m. S. of Wellingborough.
Bozeman, tn., Montana, cap. Gallatin co.
Bozrah, tnship., Connecticut, 4 m. W. Norwich.
Bozzolo, tn., Italy, prov. and 16 m. W. Mantua.
Bra, tn., N. Italy, prov. Cuneo, 25 m. NE. Coni.
Brabant. *See* North and South Brabant.
Bracadale, par., Skye Isl., 10 m. NE. Portree.
Bracciano, tn., Italy, 17 m. NW. Rome.
Bracebridge, par., mid Lincolnshire, on R. Witham.
Bracebridge, vil., Ontario, Victoria co., 125 m. N. Toronto.
Brace Meole, par., Shropshire, partly in Shrewsbury.
Braceville, vil. and tnship., Illinois, Grundy co.
Braceville, vil. and tnship., Ohio, Trumbull co.
Brachelen, vil., Rhenish Prussia, 9 m. NW. Julich.
Bracigliano, tn., Italy, prov. and 10½ m. N. Salerno.
Brackenheim, tn., Würtemberg, 21 m. NNW. Stuttgart.
Brackettville, vil., Texas, cap. of Kinney co.
Bracklesham Bay, on W. coast of Sussex, 3 m. W. of Selsey Bill.
Brackley, tn., Northamptonshire, on R. Ouse.
Bracknell, eccl. dist. and vil., SE. Berks, 3 m. W. Ascot.
Bracknell, tnship., Tasmania, co. Westmorland.
Brackwede, vil., Prussia, Westphalia, 3 m. S. Bielefield.
Braco or Ardoch, vil., S. Perthshire, 7½ m. S. Crieff.
Bradano River, Italy, in Basilicata, falls into Gulf of Taranto.
Bradbourne, par. and tnship., N. Derbyshire.
Bradbury Isl., Maine, off coast of Hancock co.
Braddan, par., Isle of Man, partly in Douglas.
Braddock, bor., Pennsylvania, Alleghany co.
Bradfield, par. and vil., mid Berks, 7 m. W. Reading.
Bradfield, par. and ry. stn., Essex, 3 m. E. Manningtree.
Bradfield, tnship. and vil., W. Riding, Yorks.
Bradford, bor., par., tnship., W. Riding, Yorks, 8 m. W. Leeds and 191 m. by rail from London.
Bradford, tnship., SW. Lancashire, 4 m. E. Manchester.
Bradford, vil., Illinois, Stark co., 36 m. N. Peoria.
Bradford, vil. and tnship., Iowa, Chickasaw co.
Bradford, vil., tnship., Massachusetts, Essex co.
Bradford, tnship., Maine, Penobscot co.
Bradford, vil., Ohio, Darke and Miami cos., 84 m. W. Columbus.
Bradford, bor., Pennsylvania, Alleghany co.
Bradford, tnship., Pennsylvania, Clearfield co.
Bradford, city, Pennsylvania, M'Kean co.
Bradford, tnship., Tennessee, Gibson co.
Bradford, vil. and tnship., Vermont, Orange co., on Connecticut R.
Bradford-on-Avon, par. and tn., Wilts, 9 m. SE. Bath.
Brading, par. and tn., Isle of Wight, 4 m. S. Ryde.
Bradley, vil. and tnship., Illinois, Jackson co.
Bradley, North, par. and tnship., Wilts, 2 m. S. Trowbridge.
Bradninch, par. and tn., N. Devon, 2 m. SW Gollumpton.
Bradpole, par., Dorset, 1 m. NE. Bridport.
Bradshaw, eccl. dist., N. div. W. Riding, Yorkshire.
Bradwell, tnship., Derbyshire, 2 m. SE. Castleton.
Bradwell, par., N. Bucks, 1½ m. SE. Wolverton.
Brady, tnship., Michigan, Kalamazoo co.
Brady, tnship., Michigan, Saginaw co.
Brady, tnship., Ohio, Williams co.
Brady, tnship., Pennsylvania, Clearfield co.
Brady, bor., Pennsylvania, Indiana co., also called Marion.
Brady's Bend, vil. and tnship., Pennsylvania, Armstrong co.
Brady's Sugar Loaf, mtn., Tasmania, co. Cumberland, near R. Dee.
Brae, vil., Prince Edward I., 35 m. NW. Summerside.
Braehead, vil., Scotland, co. and 7 m. NE. Lanark.
Braehead, vil., Scotl., Lanarkshire, 2 m. W. Coatbridge.
Brae Isl., Prince Edward I., included in Princes co.
Braemar, *q.s.* par., SW. Aberdeenshire, among Grampian Mtns.
Braeriach, mtn., Inverness and Aberdeenshires. Alt. 4248 ft.
Braeside, ry. stn., Canada, C. P. Railway, 54 m. W. Ottawa.
Braga, tn., Portugal, cap. Minho, 35 m. NE. Oporto.
Bragado, vil., Argentine Rep., 124 m. WSW. Buenos Ayres.
Bragança, tn., Portugal, Tras-os-Montes, 307 m. NE. Lisbon.
Bragança, spt., Brazil, prov. and 100 m. NE. Para.
Bragar, N. and S., vil., Barvas par., Ross and Cromartysh.
Brahe R., Prussia, trib. of the Vistula, above Fordon.
Brahestad, spt., Russia, Finland, 36 m. SW. Uleaborg.
Brahilov, Ibrail, or Braila, spt., Roumania, on R. Danube.
Brahmajiri Hills, Madras, in Malabar dist. Alt. 5276 ft.
Brahmanakraka, vil., Madras, Nellore dist.
Brahmanharia, sub-dist., Tipperah dist., Bengal.
Brahmanharia, tn. and hd.-qrs. of above. Lat. 23° 58′ N.
Brahmani R., India, falls into the Bay of Bengal, in lat. 20° 46′ 45″ N.
Brahmapuri, *tahsil*, Central Provs., India.
Brahmapuri, tn. and hd.-qrs. of above.
Brahmaputra R., Tibet, Assam, and Bengal. Length 1800 m.
Braich-y-Pwll, headland, Wales, SE. extremity of Carnarvonshire.
Braid Hills, Scotland, 3 m. S. of Edinburgh. Alt. 698 ft.
Braidwood, vil., Scotl., Lanarkshire, 1½ m. SE. Carlake.
Braidwood, tnship., New S. Wales, co. Vincent, 189 m. SW. Sydney.
Braidwood, vil., Illinois, Will co., 20 m. SW. Joliet.
Braila. *See* Brahilov.
Brailes, par., S. Warwickshire, 5220 ac.
Braine-la-Lende, vil., Belgium, Brabant, 12 m. S. Brussels.
Braine-le-Compte, tn., Belgium, 18 m. SSW. Brussels.
Brainerd, vil. and tnship., Minnesota, cap. Crow Wing co.
Braintree, tn., NE. Essex, on R. Blackwater.
Braintree, vil. and tnship., Massachusetts, Norfolk co.
Braintree, tnship., Vermont, Orange co.
Brake, tn., Germany, Oldenburg, on R. Weser.
Brakel, tn., Prussia, Westphalia, 42 m. SSE. Minden.
Bralin, tn., Prussia, Silesia, 93 m. ENE. Breslau.
Bramhach, tn., Saxony, 11 m. N. Eger.
Bramhanan, dist., Socrakarta, Java.
Bramfield, tn., S. Australia, co. Flinders, 328 m. W. Adelaide.
Bramford, par., E. Suffolk, on R. Gipping, NW. Ipswich.
Bramhall, tnship., Cheshire, 2 m. SE. Stockport.
Bramham, par. and vil., W. Riding, Yorks, 5681 ac.
Bramham-cum-Oglethorpe, Yorks, 4 m. W. Tadcaster.
Bramley, par., Surrey, 3½ m. SE. Guildford. 4106 ac.
Bramley, tnship., W. Riding, Yorks, 2½ m. W. Leeds.
Brampton, par. and tn., Cumberland, 9 m. NE. Carlisle.
Brampton, par., Derbyshire, 3½ m. NW. Chesterfield.
Brampton tn., Ontario, cap. Peel co., 21 m. NW. Toronto.
Brampton Bierlow, tnship., Yorks, 5 m. N. Rotherham.
Brampton Isl., New Guinea, in S. of the Fly estuary.
Bramsche, tn., Prussia, Hanover, 10 m. NNW. Osnaburg.
Bramshott, par. and vil., Hants, 4 m. W. Haslemere.
Bramstedt, tn., Prussia, Holstein, 26 m. N. Hamburg.
Brancepeth, par. and tnship., S. Durham, on R. Wear.
Branch, tnship., Kansas, Marion co.
Branchburg, tnship., New Jersey, Somerset co.
Branch Dale, vil., Pennsylvania, Schuylkill co.
Branchville, vil., New Jersey, Sussex co., 10 m. N. Newton.
Branchville, vil. and tnship., S. Carolina, Osnaburg co.
Branco R., Brazil, state Bahia, trib. of the Rio Grande.
Branco R., S. America, trib. of R. Negro from Sierra Parima.
Brand, tn., Saxony, 23 m. SW. Dresden.
Brandeis, tn., Bohemia, 13 m. ENE. Prague.
Brandenburg, prov., Prussia. Area 15,379 sq. m.
Brandenburg, tn., Prussia, 27 m. WSW. Berlin.
Brandenburg, vil., Prussia, 13 m. SW. Königsberg.
Branderburgh, tn., conjoint with Lossiemouth, *q.v.*
Brander, Pass of, between Loch Etive and Loch Awe, Argyll.
Brandon, tn., England, co. Suffolk, on R. Little Ouse.
Brandon, tn., Manitoba, 132½ m. W. Winnipeg.
Brandon, mtn., co. Kerry, W. of Tralee. Alt. 3127 ft.
Brandon, tnship., Iowa, Jackson co.
Brandon, tnship., Michigan, Oaklands co.
Brandon, vil., Mississippi, cap. Rankin co.
Brandon, vil. and tnship., Vermont, Rutland co.
Brandon, vil., Wisconsin, Fond du Lac co., 76 m. NW Milwaukee.
Brandon and Byshottles, tnship., 3 m. SW. Durham.
Brandon Hill, eccl. dist., Bristol, W. Gloucestershire.
Brandy Creek, vil., Ontario, co. Norfolk, 22 m. from Brantford.
Brandywine, hundred, Delaware, New Castle co.
Brandywine, tnship., Indiana, Hancock co
Brandywine, tnship., Indiana, Shelby co.
Brandywine Creek, Pennsylvania, falls into Christiania Creek.
Brandywine Creek, Indiana, trib. of Blue R., in Shelby co.
Branford, bor. and tnship., Connecticut, New Haven co.
Branna, vil., Bohemia, 2½ m. E. Starkenbach.
Brannock Isls., Ireland, co. Galway, part of Aran group.
Branscombe, par. and vil., Devonshire, 4½ m. E. Sidmouth.
Branston, par., co. and 4 m. SE. Lincoln. 5389 ac.
Brant, tnship., New York, Erie co.
Brantford, port of entry, Ontario, cap. of Brant co.
Brantingham, par. and tnship., Yorksh., 8 m. NW. Hull.
Brantôme, tn., France, dep., Dordogne, 16 m. N. Perigueaux.
Branxholm, castle, Scotland, Roxburghshire, 3 m. SW. Hawick.
Branxholm, tn., Tasmania, co. Dorset, 59 m. E. Launceston.
Branxholme, tn., Victoria, co. Normanby, 240 m. W. Melbourne.
Branxton, tnship., New South Wales, 110 m. N. Sydney.
Bras d' Or, arm of the sea, Cape Breton Island.
Brasher, tnship., New York, St. Lawrence co.
Brasil Bank, England, in mouth of R. Mersey.
Brasparts, tn., France, dep. Finistère, 9 m. NE. Châteaulin.
Brass, tn. and riv., Africa, in Guinea, arm of Niger delta.
Brassac, vil., France, dep. Tarn, 12 m. E. Castres.
Brasschaet, vil., Belgium, 7 m. NE. Antwerp.
Brassington, tnship. and vil., Derbyshire, 3 m. NW. Wirksworth.
Brasso. *See* Kronstadt, Hungary.
Brasted, par. and vil., W. Kent, 4 m. NW. Sevenoaks.
Brathay R., Westmorland and Lancashire, flows to L. Windermere.
Bratsberg, amt, S. Norway. Area 5805 sq. m.
Bratslav, tn., Russia, Podolia, on R. Bug.
Brattlehorough, vil. and tnship., Vermont, Windham co.
Bratton, tnship., Ohio, Adams co.
Bratton, tnship., Pennsylvania, Mifflin co.
Bratton Clovelly, par. and vil., Devonshire, 8 m. SW. Okehampton.
Bratton Fleming, par., Devonshire, 6 m. NE. Barnstaple.
Brätz, tn., Prussia, in Posen, 10 m. SSE. Meseritz.
Bratzkoi, tn., Siberia, 250 m. NW. Irkutsk, on Angara R.
Braubach, tn., Prussia, on the Rhine, 10 m. WSW. Nassau.
Braughing, par. and vil., Herts, on R. Quin. 4368 ac.
Braunau, tn., Austria, 60 m. W. Lintz.
Braunau, tn., Bohemia, 33 m. NE. Königgrätz.
Braunhirschen, vil., Austria, near Vienna.
Bräunlingen, tn., Baden, 29 m. ESE. Freiburg.
Braunsberg, tn., Prussia, 35 m. SW. Königsberg.
Braunsberg, tn., Moravia, 38 m. NE. Prerau.
Braunschweig, vil., Cape Colony, in King William's Town div.
Braunseifen, tn., Moravia, 18 m. NNE. Olmütz.
Braunston, par. and vil., Northamptonshire, 3½ m. NW. Daventry.
Braunton, par., N. Devon, on R. Taw.
Brava, tn., E. Africa, Zanzibar coast, 110 m. SW. Magadoxo.
Brava Isl., S.-most of the Cape de Verde Is.
Bråviken Bay, Gothland län, off Baltic Sea.
Bravo del Norte. *See* Rio Grande.
Bray, par. and vil., E. Berks, 1½ m. SE. Maidenhead.
Bray, tn. and tnship., cos. Wicklow and Dublin, on R. Bray.
Braybrook, vil., Victoria, co. Bourke, 8½ m. W. Melbourne
Bray-sur-Seine, tn., France, Seine-et-Marne, on R. Seine.
Brazeau, tnship., Missouri, Perry co.
Brazeau Mts., Alberta, Canada, E. of Big Horn Mtns.
Brazil, U.S. of, rep., S. America. Ar. 3,228,320 sq. m.
Brazil, vil. and tnship., Indiana, cap. of Clay co.
Brazil, vil. and tnship., Tennessee, Gibson co.
Brazoria, vil., Texas, cap. of Brazoria co., 60 m. WSW. Galveston.
Brazos Isl., Texas, in Brazos Santiago. Lat. 26° 4′ N., long 97° 12′ W.
Brazos R., Texas, falls into Gulf of Mexico. Length 900 m.
Brazos Santiago, Texas, sea inlet and port, near Brazos I.
Brazza, isl., Dalmatia, in the Adriatic, 8 m. S. Spalato.
Brazzaville, French stn., on Congo River, Africa, near Stanley Pool.
Breadalbane, mtn. dist., W. Perthshire. Area 1000 sq. m.
Breadalhane, vil., Tasmania, co. Cornwall, 7½ m. S. Launceston.
Breags, vil., Cornwall, 3 m. W. Helston.
Breakfast Creek, Queensland, suburb and 2½ m. E. Brisbane.
Breaksea Point, cape, S. Glamorgan, 5½ m. SE. Cowbridge.
Breaksea Sound, New Zealand, co. Fiord. Anchorage in 12 fathoms.
Breaksea Spit, Queensland, dist. Burnett, off Hervey Bay.
Bréal, tn., France, Ille-et-Vilaine, 10 m. SW. Rennes.
Bream, eccl. dist., W. Gloucestershire, 3 m. NW. Lydney.
Bream Creek, tn., Tasmania, 30 m. E. Hobart.
Bream Tail, cape, New Zealand, S. of Whangarei Bay.
Breast or Teton R., Montana, trib. of the Missouri R.
Bréauté, tn., France, Seine-Inférieure, 15 m. NE. Havre.
Breaux Bridgs, vil., Louisiana, St. Martin's par.
Brecey, tn., France, dep. Manche, 27 m. SW. St. Lô.
Brechin, par. and bor., Forfarsh., on S. Esk R.
Brecht, tn., Belgium, 14 m. NE. Antwerp.
Breckenridge, vil., Colorado, cap. of Summit co.
Breckenridge, vil. and tnship., Missouri, Caldwell co.
Breckenridge, vil., Texas, cap. of Stevens co., 90 m. W. Fort Worth.
Breckerfeld, tn., Prussia, Westphalia, 14½ m. E. Elberfeld.
Brecknock or Brecon, bor., Brecknocksh., 40 m. NE. Swansea.
Brecknock, tnship., Pennsylvania, Lancaster co.
Brecknock Beacons, peaks, co. and 5 m. S. Brecknock. Alt. 2862 ft.
Brecknockshire, co., S. Wales. Area 719 sq. m.
Brecksville, vil. and tnship., Ohio, Cuyahoga co.
Breda, tn., Netherlands, prov. Brabant, on the Merk.
Bredasdorp, div. and tn., SE. Cape Colony.
Bredho R., New S. Wales, co. Beresford, trib. of Murrumbidgee.
Bredhury, tnship., Cheshire, 2 m. NE. Stockport.
Brede, par. and riv., E. Sussex, 5 m. NE. Battle. 4840 ac.
Bredevoort, tn., Netherlands, prov. Gelderland, 30 m. SE. Arnhem.
Bredon, tnship., E. Worcestershire, on R. Avon.
Bredons, vil., France, dep. Cantal, 1½ m. SW. Murat.
Bredstedt, vil., Schleswig, 24 m. WSW. Flensborg.
Brée, tn., Belgium, prov. Limburg, 18 m. W. Roermond.
Breede R., Cape Colony, falls into sea at Port Beaufort.
Breedon on the Hill, par., N. Leicestershire. 6410 ac.
Breese, vil. and tnship., Illinois, Clinton co.
Breesport, vil., New York, Chemung co., 11 m. NE. Elmira.
Breeza, tnship., New South Wales, co. Pottinger, 242 m. N. Sydney.
Bregenz, tn., Austria, cap. of Vorarlberg.
Brehat, isl., France, English Channel, off coast Brittany.
Brehna, tn., Prussia Saxony, 12 m. NE. Halle.
Breidhach, vil., Cape Colony, in King William's Town div.
Breiddon Hill, E. Montgomeryshire, 6½ m. NE. Welshpool.
Breidenbach, vil., South African Rep., Lydenburg div.
Breightnet, tnship., S.E. Lancashire, 2 m. E. Bolton.
Breil, tn., France, Alpes-Maritimes, 20 m. NE. Nice.
Breisach, tn., Baden, on R. Rhine. Also called Alt-B.
Breisgau, old div. of Germany in SW. Swabia.
Breitenhach, tn., Germany, Schwarzburg-Sondershausen.
Breitenhach, vil., Switzerland, canton Soleure.
Breitenhach, vil., Alsace, 3 m. N. Weiler.
Breitung, tnship., Michigan, Menominee co.
Brejo da Madre de Dios, tn., Brazil, state Pernambuco.
Brejo d'Area, tn., Brazil, state and 46 m. NW. Parahyba.
Brejo, tn., Brazil, state and 210 m. SW. Maranhão.
Bremhio, vil., Italy, prov. Milan, 9 m. SE. Lodi.
Bremen, rep. state, spt., and Hanse tn., Germany, on R. Weser. 68 m. WNW. Hamburg.
Bremen, tnship., Illinois, Cook co.
Bremen, vil., Indiana, Marshall co., 13 m. NE. Plymouth.
Bremer, Port, N. Ter., South Australia, near Port Essington.
Bremer Bay, telegraph stn., W. Australia, 107 m. E. Albany.
Bremerhaven, tn., Germany, 34 m. NNW. Bremen.
Bremerlehe, tn., Prussia, prov. Hanover, 30 m. WSW. Stade.
Bremervörde, vil., Prussia, Hanover, 30 m. NNE. Bremen.
Bremgarten, tn., Switzerland, canton and 2 m. N. Bern.
Bremgarten, tn., Switzerland, canton Aargau.
Bremhill, par. and vil., N. Wilts, 4 m. NE. Chippenham.
Bremond, vil., Texas, Robertson co., 143 m. NW. Houston.
Brenchley, vil., Kent, 7 m. NE. Tunbridge Wells.
Brenchley and Horsemorden, hundred, mid Kent. 16,877 ac.
Brenda, municipality, Manitoba, Souris co.
Brendola, vil., N. Italy, 6 m. SW. Vicenza.
Brendon Hills, Somersetshire, 6 m. S. Watchet. Alt. 1290 ft.
Brenham, tn., Texas, cap. Washington co.
Brenner Pass, over Tyrol Alps, between the Inn and Adige.
Breno, tn., Italy, 35 m. NE. Bergamo, on the Oglio.
Brenta R., Tyrol and Lombardy, falls into the Adriatic.
Brentford, tn., Middlesex, 10½ m. W. London.
Brentford, parl. div. of Middlesex, near London.
Brentford, New, tnship., W. Middlesex. 220 ac.
Brentford, Old, eccl. dists. (Sts. George and Paul). Middlesex.
Brenton, tnship., Illinois, Ford co.
Brenton Bay, N. coast of Melville I., Australia.
Brentonico, vil., Austria, Tyrol, 6½ m. SW. Roveredo.
Brenton with Wrington, hundred, mid Somerset.
Brent R., trib. of Thames, Middlesex, at Brentford.
Brent, South, par. and vil., Devon, 7 m. W. Totnes.
Brentsville, vil. and tnship., Virginia, cap. Prince William co.
Brentwood, tn., Essex, 10 m. SW. Chelmsford.
Brereton, eccl. dist., Staffordshire, 1 m. from Rugeley.
Brescello, tn., Italy, prov. and 18 m. NW. Reggio.
Brescia, prov., Italy, Lombardy. Area 1644 sq m.
Brescia, tn., Italy, cap. of above, 60 m. ENE. Milan.
Breskens, vil., Netherlands, prov. Zealand, 5½ m. from Middelburg.
Breslau, city, Prussia, cap. of Silesia, on the Oder.
Breslau, vil., Ontario, co. Waterloo, 4 m. E. Berlin.
Breslau, vil., New York, Suffolk co., 33 m. from Brooklyn.
Bresnitza, vil., Servia, circle of Rudnik.
Bressay, isl., Shetland, opposite Lerwick.
Bressay Sound, Shetland, between Bressay and Lerwick.
Bressuire, tn., France, dep. Deux Sèvres, 35 m. N. Niort.
Brest, city, France, dep. Finistère, 389 m. W. Paris.
Brest-Litovski, tn., Russian Poland, 131 m. S. Grodno.
Bresztovacz, tn., Hungary, 14 m. ESE. Apatin.
Bretagne, old prov., NW. France.
Bretenil, tn., France, dep. Eure, 16 m. SW. Evreux.
Breteuil tn., France, dep. Oise, 16 m. NNE. Beauvais.
Bretigny, vil., France, Eure-et-Loire, on the Orge.
Breton, tnship., Missouri, Washington co.
Breton, Cape. *See* Cape Breton Island.
Brett, Cape, New Zealand, S. of Bay of Islands.
Bretten, tn., Baden, 13 m. E. Carlsruhe.
Bretton, Monk, tnship., W. Riding, Yorks, 2 m. NE. Barnsley.
Breusch River, Alsace-Lorraine. *See* Bruche.
Breven, mtn., Savoy, above Chamonnix. Alt. 8500 ft.
Brevig, tn., Norway, 11 m. WNW. Laurvig.
Brewarrina, tnship., New S. Wales, co. Clyde, on R. Darling.
Brewer, tnship., Maine, U.S., Penobscot co.
Brewer Village, vil., Maine, Penobscot co., 3 m. below Brewer.
Brewood, par. and tn., co. and 8½ m. S. Stafford.

Brewster, vil. and tnshp., Massachusetts, Barnstable co.
Brewster, Mt., New Zealaud, in co. Westland.
Brewster's Station, vil., New York, Putnam co.
Brezowa, tn., Hungary, 20 m. NW. Leopoldstadt.
Briagalong, tnshp., Victoria, co. Tanjil, 9 m. N. Stratford.
Briançon, tn., France, Hautes-Alpes, on the Durance.
Brianſk, tn., Rnssia, on the Desna, 70 m. WNW. Orel.
Briar Creek, tnshp., Pennsylvania, Columbia co
Briare, tn., France, dep. Loiret, on R. Loire.
Briatico, tn., Italy, prov. Catanzaro, 15 m. NNE. Nicotera.
Brihiesca, tn., Spain, on the Oca, 20 m. NE. Burgos.
Brihies Isl., Queensland, in Moreton Bay and on Pumicestone Strait.
Brihir, tn., Croatia, 18 m. SE. Fiume.
Bricheraslo, tn., Italy, prov. Turin, 5 m. SW. Piuerolo.
Brick, tnshp., New Jersey, Ocean co.
Bricksburg, vil., New Jersey, Ocean co., 44 m. SW. New York.
Bricquebec, tn., France, dep. Manche, 8 m. WSW. Valognes.
Bridekirk, par., Cumberland, 2 m. NW. Cockermouth.
Bride River, Ireland, trib. of the Blackwater above Youghal.
Bride River, Ireland, trib. of R. Lee at Innishcarra.
Bridesburg, tnshp., Pennsylvania, suburb of Philadelpnia.
Bridge and Petham, hundred, E. Kent. 12,037 ac.
Bridgeborongh, vil., New Jersey, Burlington co.
Bridgehampton, vil., New York, Suffolk co., on Long I.
Bridgend, tn., Glamorgaushire, 17½ m. W. Cardiff.
Bridgenorth, bor., Shropshire, 13½ m. SW. Wolverhampton.
Bridgenorth, vil., Ontario, co. and 6 m. from Peterborough.
Bridge of Allan, par. and tn., Stirlingshire, on Allan Water.
Bridge of Earn, vil., co. and 4½ m. S. Perth.
Bridge of Weir, vil., Renfrewshire, 6 m. NW. Paisley.
Bridgeport, tnshp., California, Nevada co.
Bridgeport, port, Connecticut, cap. Fairfield co., 56 m. E. New York.
Bridgeport, vil., Illinois, Washington co., 22 m. E. Belleville.
Bridgeport, vil., Indiana, Marion co., 9 m. W. Indianapolis.
Bridgeport, vil. and tnshp., Michigan, Saginaw co.
Bridgeport, tnshp., Missouri, Warren co.
Bridgeport, vil., New Jersey, Gloucester co., 22 m. SW. Camden.
Bridgeport, vil., Ohio, Belmont co., on the Ohio R.
Bridgeport, bor., Pennsylvania, Fayette co., on Dunlap's Creek.
Bridgeport, bor., Pennsylvania, Montgomery co.
Bridgeport, vil., Wisconsin, Crawford co., on Wisconsin R.
Bridgeport, set., Nova Scotia, co. Cape Breton, near Sydney.
Bridge River, British Colnmbia, trib. of the Fraser R.
Bridge River, ry. stn., Ontario, 104 m. NW. Port Arthur.
Bridger's Pass, defile in Rocky Mtns., Wyoming. Lat. 41° 39′ N.
Bridges, tnshp., Missouri, Ozark co.
Bridgeton, vil. and tnshp., Maine, Cumberland co.
Bridgeton, prt. of entry, New Jersey, cap. Cumberland co.
Bridgeton, tnshp., Pennsylvania, Bucks co., on Delaware R.
Bridgetown, tn., W. Australia, on Blackwood R., 172 m. S. Perth.
Bridgetown, port of entry, Nova Scotia, Annapolis R. and co.
Bridgetown, vil., Prince Edward I., King's Co., on Grand R.
Bridgetown, cap. of Barbadoes I., on W. coast.
Bridgewater, bor. and spt., W. Somerset, on R. Parret.
Bridgewater, parl. div. of Somerset.
Bridgewater, tnshp., S. Australia, co. and 23¾ m. SE. Adelaide.
Bridgewater, tnshp., Tasmania, co. Buckingham.
Bridgewater, vil., Ontario, Hastings co., 30 m. N. Belleville.
Bridgewater, vil., Nova Scotia, co. and 12 m. W. Lunenburg.
Bridgewater, vil. and tnshp., Massachusetts, Plymouth co.
Bridgewater, vil. and tnshp., Michigan, Washtenaw co.
Bridgewater, tnshp., Minuesota, Rice co.
Bridgewater, tnshp., New Jersey, Somerset co.
Bridgewater, vil. and tnshp., New York, Oneida co.
Bridgewater, tnshp., Ohio, Williams co.
Bridgewater, bor., Pennsylvania, Beaver co.
Bridgewater, tnshp., Pennyslvania, Susquehanna co.
Bridgewater, vil. and tnshp., Vermont, Windsor co.
Bridgewater Bay, on SE. side of Bristol Channel, England.
Bridgewater Bay, Victoria, co. Normanby, exposed to S.
Bridgewater Canal, Lancashire, between Manchester and Leigh.
Bridgewater Cape, Victoria, co. Normanby, on Bridgewater Bay.
Bridgewater on Loddon, tn., Victoria, co. Bendigo.
Bridlington, tn., E. Riding, Yorks, 29 m. N. Hull.
Bridlington Bay, on W. coast of Yorkshire.
Bridlington Quay, port of Bridlington, *q.v.*
Bridport, spt., bor., and par., W. Dorset, 13 m. W. Dorchester.
Bridport, tnshp., Vermont, Addison co., on L. Champlain.
Briec, vil., France, dep. Finistère, 7 m. WSW. Quimper.
Brie-Comte-Robert, tn., France, Seine-et-Marne, 11 m. NW. Melun.
Brieg, tn., Prussian Silesia, 25 m. SE. Breslau.
Brieg, tn., Switzerland, cantou Valais, on the Oder.
Brielle, or The Brill, spt., Netherlands, on Voorn I.
Brienon, vil., France, dep. Yonne, 10 m. E. Ivigny.
Brienz, tn., Switzerland, canton Bern, on L. of Brienz.
Brienza, tn., Italy, prov. and 4 m. SW. Potenza.
Brienzer-See (L. of Brienz), expansion of R. Aar, Switzerland.
Brier Creek, Georgia, falls into the Savannah R.
Brierfield, tn., NE. Lancashire, 2½ m. NE. Burnley.
Brier Island, Nova Scotia, in Bay of Fundy.
Brierly Hill, tn., W. Staffordshire, on R. Stour.
Bries or Brisen, tn., Hungary, on R. Gran.
Briesen, tn., W. Prussia, gov. Marienwer
Brienc, St., spt., France, Côtes-du-Nord, 97 m. NW. Nantes.
Brigalow Creek, New South Wales, co. White.
Brigantine Island, New Jersey, between Brigantine and New Inlets.
Brigden, vil., Ontario, co. Lambton, 70 m. from London.
Brigg, parl. div., Lincolnshire.
Brigg, tn., co., and 14 m. N. Lincolu.
Brigham, par. and tnshp., W. Cumberland, on R. Derwent.
Brigham City, vil., Utah, cap. of Box Elder co.
Brighouse, tn., W. Riding, Yorkshire, 6 m. N. Huddersfield.
Bright, par., co. Down, 3 m. S. Downpatrick. Area 5615 acres
Bright, tnshp., Victoria, co. Delatite, 200 m. NE. Melbourne.
Bright, vil., Ontario, Oxford co., 18 m. SE. Stratford.
Brightlingsea, par. and spt., NE. Essex, on R. Colne.
Brighton, bor. and par., E. Sussex, 50 m. S. London.
Brighton, vil. and tnshp., California, Sacramento co.
Brighton, vil., Illinois, Cook co.
Brighton, vil. and tnshp., Illinois, Macoupin co.
Brighton, tnshp., Iowa, Cass co.
Brighton, vil. and tnshp., Iowa, Washington co.
Brighton, vil. and tnshp., Michigan, Livingstone co.
Brighton, vil. and tnshp., New York, Monroe co.
Brighton, tnshp., Wisconsin, Kenosha co.
Brighton, municipality, Tasmania, co. Monmouth.
Brighton, tn., Victoria, co. Bourke, 8 m. SE. Melbourno.
Brighton, tn., S. Australia, co. and 10 m. S. Adelaide.
Brighton, port of entry, Ontario, co. Northumberland.
Brightside Bierlow, tnshp. and vil., W. Riding, Yorks.
Brightsville, tnshp., S. Carolina, Marlborough co.
Brightwell's Barrow, hundred, E. Gloucestershire.
Brightwood, vil., Indiana, Marion co., sub. of Indianapolis
Brignais, tn., France, dep. Rhône, 7 m. SSW. Lyons.
Brignano, vil., Italy, 10 m. S. Bergamo.
Brignoles, tn., France, dep. Var, 23 m. WSW. Draguignan.
Brigown, par., NE. co. Cork. 15,212 ac.
Brigstock, par. and vil., N. Northamptonshire. 5900 ac.
Brigus, port of entry, Newfoundland, on Conception Bay.
Brihuega, tn., Spain, 20 m. ENE. Guadalajara.
Briley's Brook, vil., Nova Scotia, 4 m. from Antigonish.
Brill, par. and vil., Bucks, 7 m. NW. Thame. 3109 ac.
Brillion, vil. and tnshp., Wisconsin, Calumet co.
Brilon, tn., Prussia, Westphalia, 22 m. E. Arnsberg.
Brimfield, par. and vil., Herefordshire, 5 m. SE. Ludlow.
Brimfield, vil. and tnshp., Illinois, Peoria co.
Brimfield, vil., Indiana, Noble co., 135 m. E. Chicago.
Brimfield, vil. and tnshp., Massachusetts, Hampden co.
Brimfield, vil. and tnshp., Ohio, Portage co.
Brimington, par. and vil., Derbysh., 2 m. NE. Chesterfield.
Brimscombe, eccl. dist., Gloucestershire, 3 m. SE. Stroud.
Brimsness, headland, Caithness, 4 m. SW. Holborn Head.
Brindahan, tn., NW. Provs., India. Lat. 27° 32′ 20″ N.
Brindisi, spt., Italy, prov. Lecce, on the Adriatic.
Brindle, par. Lancashire, 4½ m. SE. Preston.
Brink, vil., Transvaal, in Rustenburg div.
Brinkley, vil. and tnshp., Arkansas, Monroe co.
Brinklesville, vil. and tnshp., N. Carolina, Halifax co.
Brinkworth, par. and vil., Wilts, 5 m. SE. Malmesbury.
Brinnington, tnshp., Cheshire, 2 m. NE. Stockport.
Brinsley, eccl. dist. and vil., co. and 8 m. NW. Nottingham.
Brinsworth, tnshp., S. div., W. Riding, Yorks.
Brione Islands, off Illyria, in the Adriatic Sea.
Briones, tn., Spain, prov. and 18 m. WNW. Logroño.
Brionne, tn., France, dep. Eure, 9 m. NE. Berney.
Brionde, tn., France, dep Haute-Loire, 29 m. NW. Le Puy.
Briquebec. *See* Bricquebec.
Brishane, city, cap. of Queensland, on Brisbane R.
Brishane Downs, New S. Wales, E. of Murrumbidgee R. Alt. 2000 ft.
Brishane R., Queensland, falls into Moreton Bay. Lat. 27° 30′ S.
Brishane Water, dist., New S. Wales, on Broken Bay.
Brisighella, tn., Italy, prov. and 28 m. SW. Ravenna.
Brissago, tn., Switzerland, canton Ticino, on Lago Maggiore.
Bristol, city, bor., and spt., Gloucester and Somersetshires.
Bristol, vil. and tnshp., Connecticut, Hartford co.
Bristol, vil. and tnshp., Illinois, Kendall co.
Bristol, vil., Indiana, Elkhart co., 10 m. NE. Elkhart.
Bristol, vil. and tnshp., Maine, Lincoln co.
Bristol, tnshp., Minnesota, Fillmore co
Bristol, vil. and tnshp., New Hampshire, Grafton co.
Bristol, tnshp., New York, Ontario co.
Bristol, tnshp., Ohio, Trumbull co.
Bristol, city, Pennsylvania, Bucks co., on Delaware R.
Bristol, tnshp., Pennsylvania, Bucks co.
Bristol, port of entry, Rhode I., cap. of Bristol co.
Bristol, vil., Tennessee, Sullivan and Washington cos.
Bristol, vil. and tnshp., Vermont, Addison co.
Bristol, tnshp., Wisconsin, Dane co.
Bristol, vil. and tnshp., Wisconsin, Kenosha co.
Bristol Bay, Alaska, inlet of Pacific Ocean.
Bristol Channel, arm of Atlantic Ocean, England and Wales.
Bristow Island, New Guinea, in S. of Fly estuary.
Britain. *See* Great Britain.
Britannia Islands, Pacific Ocean, NE. of New Caledonia.
British Burma, old name for maritime provs. of Bnrma.
British Columbia, prov., Canada. Area 390,344 sq. m.
British Guiana, ter., N. coast, S. America. Area 85,422 sq. m. Cap. Georgetown, or Demerara.
British Honduras. *See* Belize.
British Isles. *See* Great Britain.
British North America, old name for Canada and Newfoundland.
Briton Ferry, tn. and par., Glamorganshire, on R. Neath.
Brit River, W. Dorset, falls into English Channel at Bridport.
Britshany, vil., Russia, in gov. of Bessarabia.
Britstown, vil., Cape Colony, in Richmond div.
Brittany. *See* Bretagne.
Brittnan, vil., Switzerland, canton Aargau, 2 m. S. Zofingen.
Britton's Neck, tnshp., S. Carolina, Marion co.
Britt's, tnshp., N. Carolina, Robeson co.
Britz, vil., Transvaal, in Heidelberg div.
Brives-la-Gaillarde, tn., France, dep. Corrèze.
Brivio, tn., Italy, on the Adda, 22 m. NE. Milan.
Brix, vil., France, dep. Manche, 5½ m. NW. Valognes.
Brixen, tn., Tyrol, 40 m. SSE. Innsbruck.
Brixham, tn., S. Devon, 7 m. SE. Totnes.
Brixton, suburb of London, 4½ m. SSW. St. Paul's.
Brixton, par. and vil., Isle of Wight, on SW. coast.
Broach, dist., Bombay. Area 1453 sq. m.
Broach, sub-div. of above. Area 320 sq. m.
Broach, chief tn., Broach dist. Lat. 21° 43′ N.
Broadalbyn, tnshp., New York, Fulton co.
Broad Bay, E. side of Lewis I., Hebrides. Lat. 58° 20′ N.
Broad Bay, tnshp., N. Carolina, Forsyth co.
Broad Brook, vil., Connecticut, Hartford co.
Broad Clist, par. and vil., E. Devon, 4½ m. NE. Exeter.
Broad Cove, vil., Nova Scotia, 20 m. SW. Lunenburg.
Broadford, vil., Isle of Skye, on Broadford R. and Bay.
Broadford, tnshp., Victoria, co. Dalhousie, 47 m. N. Melbourne.
Broadford, vil., Pennsylvania, Fayette co., 55 m. SE. Pittsburg.
Broadford, vil., Cape Colony, in Barkly East div.
Broad Green, eccl. dist., Croydon par., E Surrey
Broadkill, hundred, Delaware, Sussex co.
Broad Law, mtn., Peeblesshire, Tweedsmuir par. Alt. 2723 ft.
Broad Meadows, tn., Victoria, co. Bourke, 10 m. N. Melbourne.
Broad Mountain, Pennsylvania, cos. Carbon and Schuylkill, 2000 ft.
Broad R., Queensland, dist. Burke, falls into Gulf of Carpentaria.
Broad R., Georgia, Franklin and Madison cos., trib. of Savannah.
Broad R., N. and S. Carolina, head water of the Congaree R.
Broad River, tnshp., S. Carolina, Lexington co.
Broad Run, stream, Virginia, trib. of the Potomac R.
Broad Run, stream, Virginia, head water of the Occoquan.
Broadsea, vil., part of Fraserburgh, Aberdeenshire.
Broad Sound, channel, among the Scilly Is., off Cornwall.
Broad Sound, inlet, Queensland, dist. Port Curtis.
Broadstairs, tn., E. Kent, 1¾ m. NE. Ramsgate.
Broad Top, tnshp., Pennsylvania, Bedford co.
Broad Top Mtn., Pennsylvania, Bedford co. Alt. 2500 ft.
Broadview, ry. stn., Assiniboia, C. P. Ry., 263¾ m. W. Winnipeg.
Broadwater, par. and vil., W. Sussex, 10 m. W. Brighton.
Broadway, par. and vil., Worcestershire, 5 m. SE Evesham.
Broadway, tnshp., S. Carolina, Anderson co.
Broadwinsor, par. and vil., W. Dorset, 3 m. NW. Beaminster
Brocken, mtn., Germany, peak of Harz Mtns. Alt. 3740 ft.
Brockenhurst, par. and vil., S. Hants, 4 m. N. Lymington.
Brockhagen, vil., Prussia, Westphalia, SW. Minden.
Brockley Hill, eccl. dist., W Kent.
Brockmoor, eccl. dist., W. Staffordshire.
Brockport, vil., New York, Monroe co., 55 m. E. Niagara Falls.
Brockton, vil. and tnshp., Massachusetts, Plymouth co.
Brockton, vil., Ontario, 3 m. from Toronto.
Brockville, elect. dist., SE. Ontario. Area 117 sq. m.
Brockville, port of entry, Ontario, on R. St. Lawrence.
Brockway, vil. and tnshp Michigan, St. Clair co.
Brod or Böhmisch Brod, tn., Bohemia, 20 m. E. Prague.
Brod or Deutsch Brod, tn., Bohemia, 60 m. SE. Prague.
Brod or Slavonisch Brod, tn., Slavonia, on the Save.
Brod or Turkish Brod, tn., Bosnia, on the Save.
Brod or Ungarisch Brod, tn., Moravia, 9 m. ESE. Hradisch.
Brodhead, vil., Wisconsin, Greene co., on Sugar R.
Brodheadsville, vil., Pennsylvania, Monroe co.
Brodick, vil., par. and bay, Arran I., Scotland.
Brodrib R., Victoria, co. Croajingolong.
Brody, frontier tn., Galicia, 58 m. ENE. Lemberg.
Broek-in-Waterland, vil., Netherlands, 6 m. NE. Amsterdam.
Broglie, tn., France, dep. Eure, 8 m. SW. Bernay.
Broke, tn., New S. Wales, co. Northumberland, 161 m. N. Sydney.
Broken Bay, New S. Wales, is a harbour of refuge, 20 m. N. Sydney.
Broken Creek, Victoria, co. Moira, branch of the Murray R
Broken Hill, tn., New S. Wales, 17 m. SE. Silverton.
Broken R., New Zealand, tributary of the Waimakariri R.
Bröken R., Victoria, cos. Delatite and Moira.
Broekn Straw, tnshp., Pennsylvania, Warren co.
Bromberg, tn., Prussia, prov. Posen, on the Brahe.
Bromborough, par., Cheshire, 4 m. SE. Birkenhead.
Brome, vil., Quebec, Brome co., 5 m. SW. Knowlton.
Brome Mt., Quebec, Brome co. Alt. 1000 ft.
Bromfield, par. and tnshp., W. Cumberland.
Bromham, par. and vil., Wilts, 3½ m. NW. Devizes. 3593 ac.
Bromley, tn. and par., Kent, 8 m. SE. London.
Bromley, tn., Victoria, co. Gladstone, 104 m. SE. Melbourne.
Bromley Common, eccl. dist., Bromley par., W. Kent.
Bromley St. Leonard, or by Bow, par., Tower Hamlets, Lond.
Brompton, suburb of London, 3½ m. SW. St. Paul's.
Brompton, tnshp., N. Riding, Yorks, 3 m. N. Northallerton.
Brompton, eccl. dist., Kent, mostly in Chatham bor.
Brompton, ward of Hindmarsh, S. Australia.
Brompton, New, eccl. dist., Gillingham par., mid Kent.
Brompton, West, eccl. dists., St. Luke and St. Mary, Middlesex.
Brompton Falls, vil., Quebec, Richmond co., on R. St. Francis.
Brompton Road, eccl. dist., Middlesex, Kensington par.
Brömsehro, vil., Sweden, 29 m. SW. Calmar, on the Brömse.
Bromsgrove, tn., co. and 12 m. NE. Worcester.
Bromwich, Little, hamlet, Warwickshire, in Birmingham.
Bromwich, bor. and par., Staffordsh., on R. Frome.
Bromyard, mkt. tn., Herefordshire, 17 m. W. Worcester.
Brondeshnry, eccl. dist., Willesden par., Middlesex.
Broni, vil., Italy, 15 m. ENE. Voghera.
Bronnitza, tn., Russia, gov. and 28 m. SE. Moscow.
Bronson, vil. and tnshp., Michigan, Branch co.
Bronson, tnshp., Ohio, Huron co.
Bronté, tn., Sicily, 22 m. NNW. Catania, near Etna.
Bronté, vil., Ontario, Halton co., on L. Ontario.
Bronx R., New York, falls into Long Island Sound.
Brookfield, eccl. dist., Middlesex, St. Pancras par.
Brookfield, vil., Nova Scotia, co. Colchester.
Brookfield, vil. and tnshp., Connecticut, Fairfield co.
Brookfield, tnshp., Illinois, La Salle co.
Brookfield, tnshp., Iowa, Clinton co.
Brookfield, vil. and tnshp., Massachusetts, Worcester co.
Brookfield, vil and tnshp., Michigan, Eaton co.
Brookfield, vil. and tnshp., Missouri, Linn co.
Brookfield, vil. and tnshp., New York, Madison co.
Brookfield, vil. and tnshp., Ohio, Trumbull co.
Brookfield, vil. and tnshp., Vermont, Orange co.
Brookfield, tnshp., Wisconsin, Waukesha co.
Brookhaven, vil., Missouri, cap. of Lincoln co
Brook Haven, tnshp., New York, Suffolk co.
Brooking, tnshp., Missouri, Jackson co.
Brookline, suburb of Boston, Massachusetts.
Brookline, vil. and tnshp., Missouri, Greene co.
Brooklyn, vil. and tnshp., California, Alameda co.
Brooklyn, vil. and tnshp., Connecticut, cap. Windham co.
Brooklyn, vil. and tnshp., Illinois, Lee co., 85 m. W. Chicago.
Brooklyn, vil. and tnshp., Illinois, Schuyler co.
Brooklyn, vil., Iowa, Poweshiek co., 105 m. W. Davenport.
Brooklyn, vil., Maryland, Anne Arundel co.
Brooklyn, vil., Michigan, Jackson co., on Raisin R.
Brooklyn, tnshp., Minnesota, Hennepin co.
Brooklyn, city, New York, cap. of King's Co., on Long I.
Brooklyn, vil. and tnshp., Ohio, Cuyahoga co.
Brooklyn, vil. and tnshp., Pennsylvania, Susquehanna co.
Brooklyn, vil. and tnshp., Wisconsin, Green co.
Brooklyn, vil., Nova Scotia, 2 m. from Yarmouth.
Brooklyn or Herring Cave, vil., Nova Scotia, Queen's Co.
Brooklyn or Musgrave Harbour, vil., Newfoundld., W. of Bonavista Bay.
Brook Point, Isle of Wight, famous for fossils.
Brooks, tnshp., Michigan, Newaygo co.
Brookston, vil., Indiana, White co., 13 m. N Lafayette.
Brooksville, tnshp., Maine, Hancock co.
Brookville, vil. and tnshp., Indiana, cap. Franklin co.
Brookville, vil., Ohio, Montgomery co., 13 m. NW Dayton.
Brookville, bor., Pennsylvania, cap. Jefferson co.
Broom, Loch, arm of sea, NW. Ross and Cromartyshires.
Broome, tnshp., New York, Schoharie co.
Broome, telegraph stn., W. Australia, in Kimberley div.
Broomfield, tn., Victoria, co. Talbot, 115 m. NW. Melbourne.
Broomhall, eccl. dist., W. Riding, Yorks, 3½ m. SW. Sheffield.
Broomielaw, N. side of Glasgow harbour, up to Jamaica Bridge.
Broons, tn., France, Côtes-du-Nord, 15 m. SW. Dinan.
Brora, vil., Sutherlandshire, 6 m. NE. Golspie.
Brora, Loch, E. Sutherlandshire, 3½ m. N. Dunrobin.
Brora R., E. Sutherlandshire, falls into Moray Firth at Brora.
Brosely, par. and tn., Shropshire, on R. Severn.
Brosna, vil., co. Kerry, on R. Clydagh.
Brosna, Gt. and Little, King's Co., Ireland, tribs. of the Shannon.
Brosville, tnshp., Virginia, Campbell co.
Brother's Home, tnshp., Tasmania, co. Dorset.
Brother's Valley, tnshp., Pennsylvania, Somerset co.
Brotherton, par. and tnshp., W. Riding, Yorks.
Brotterode, tn., Prussian Hessen, 7 m. N. Schmalkalden.
Brotton, tn., N. Riding, Yorks, 6 m. NE. Guisborough.
Brötzingen, tn., Baden, 2 m. W. Pforzheim.
Bron, tn., France, Eure-et-Loir, 22 m. SW. Chartres.
Brongh, par. and tn., E. Westmorland.
Brougham or Bentley's Corners, vil., Ontario, Ontario co.
Broughshane, vil., co. Antrim, 4 m. NE. Ballymena.
Bronghton, tnshp., SE. Denbighshire, Wrexham par
Bronghton, tnshp., Lancashire, within Salford bor.
Bronghton, par. and vil., N. Lincolnshire, 3 m. NW. Brigg.
Bronghton, tn., Queensland, Kennedy dist., 14 m. SE. Charters Trs.
Bronghton, tnshp., Illinois, Livingston co.
Bronghton, East, tnshp., Lancashire, 7 m. NE. Ulverston.
Broughton, Glenholm, and Kilbucho, par., W. Peeblesshire.
Bronghton, Great, tnshp., Cumberland, on R. Derwent.
Broughton, West, tnshp., N. Lancashire, on R. Duddon.
Broughton Bay, Corea, E. coast. Lat. 39° 30′ N., long. 126° 30′ E.
Broughton Creek, tnshp., New S. Wales, co. Camden.
Bronghton-in-Furness, tn., Lancashire, 9 m. NW. Ulverston.
Bronghton Island, New S. Wales, 8 m. off coast co. Gloucester.
Broughton Island, Georgia, U.S., off coast of McIntosh co.
Bronghty Ferry, tn., Forfarshire, on R. Tay, near Dundee.
Brousa. *See* Brusa.
Brouwershaven, tn., Netherlands, prov. Zeeland, on Schouwen I.
Browers, tnshp., N. Carolina, Randolph co.
Brown, tnshp., Arkansas, Columbia co.
Brown, tnshp. Indiana, Hancock co.
Brown, tnshp, Indiana, Hendricks co
Brown, tnshp., Indiana, Martin co.
Brown, tnshp., Indiana, Montgomery co.
Brown, tnshp., Indiana, Morgan co.
Brown, tnshp., Indiana, Ripley co.
Brown, tnshp., Indiana, Washington co.
Brown, tnshp., Iowa, Linn co
Brown, tnshp., Ohio, Carroll co.
Brown, tnshp., Ohio, Darke co.
Brown, tnshp., Ohio, Delaware co.
Brown, tnshp., Ohio, Knox co.
Brown, tnshp., Ohio, Miami co.
Brown, tnshp., Ohio, Paulding co.
Brown, tnshp., Ohio, Vinton co.
Brown, tnshp., Pennsylvania, Mifflin co.
Brown Edge, eccl. dist., Staffordshire, 3 m. N. Burslem.
Brownfield, vil. and tnshp., Maine, Oxford co.
Brownhelm, vil. and tnshp., Ohio, Lorain co.
Brownhills, tn., Staffordshire, 5 m. N. Walsall.
Browning, vil. and tnshp., Illinois, Schuyler co.
Brown Lake, W. Australia. Lat. 31° 10′ S., long. 118° 30′ E.
Brown Mtn., New Guinea, 80 m. SE. Port Moresby. Alt. 7940 ft.
Brown Mtn., S. Australia, co. Frome, 15 m. from Spencer's Gulf.
Brown Mtn., British Columbia, peak of Rocky Mtns. Alt. 16,000 ft.
Brown Mtn., tnshp., New South Wales, co. Auckland.

Brown's Bay, at entrance to L. Larne, co. Antrim, Ireland.
Brownsburg, vil., Quebec, co. Argenteuil, 4 m. from Lachute.
Brownsburg, vil., Indiana, Hendricks co., 14 m. NW. Indianapolis.
Brown's Diggings, tn., Victoria, co. Grenville, SW. Ballarat.
Brownsea, isl. and vil., Dorset, in Pool Harbour.
Brown's River, tn., Tasmania, co. Buckingham, 10 m. S. Hobart.
Brown's R., Queensland, dist. Leichhardt, trib. of the Comet R.
Brownstown, vil. and tnshp., Indiana, cap. Jackson co.
Brownstown, tnshp., Michigan, Wayne co.
Brownsville, vil., California, Yuba co., 25 m. from Marysville.
Brownsville, vil. and tnshp., Indiana, Union co.
Brownsville, vil. and tnshp., Minnesota, Houston co.
Brownsville, vil., Missouri, Saline co., on Black R.
Brownsville, bor., Pennsylvania, Fayette co., on Monongahela R.
Brownsville, tnshp., S. Carolina, Marlborough co.
Brownsville, vil., Tennessee, cap. Hoywood co., 45 m. NE. Memphis.
Brownsville, port, Texas, cap. Cameron co., on the Rio Grande.
Brownville, vil., Alabama, Lee co., on Chattahoochie R.
Brownville, vil. and precinct, Nebraska, cap. Nemaha co.
Brownville, vil. and tnshp., New York, Jefferson co.
Brown Willy, highest summit in Cornwall. Alt. 1368 ft.
Brownwood, vil., Texas, cap. Brown co., 136 m. NW. Austin.
Broxash, hundred, NE. Herefordshire. 58,995 acres.
Broxbourne, par. and tnshp., SE. Herts
Broxburn, tn., Linlithgowshire, 11 m. W. Edinburgh.
Broxtoe, hundred, W. Cheshire. 77,875 acres.
Brozas, tn., Spain, 24 m. NW. Caceres.
Brozzi, vil., Tuscany, prov. and 5 m. WNW. Florence, on R. Arno.
Bruar, stream, N. Perthshire, trib. of the Garry.
Bruay, vil., France, dep. Nord, 3 m. from Valenciennes.
Bruce, tnshp., Illinois, La Salle co.
Bruce, tnshp., Michigan, Macomb co.
Bruce Bay, New Zealand, on coast of co. Westland.
Bruce Mines, vil., Ontario, Algoma dist., on L. Huron.
Bruce Mtn., W. Australia. Lat. 22° 30′ S. Alt. 3800 ft.
Bruchsall, tn., Baden, 25 m. S. Heidelberg, on Saabach.
Bruck, tn., Austria, prov. Styria, 25 m. NNW. Gratz.
Bruck, tn., Lr. Austria, on R. Leytha, 23 m. SE. Vienna.
Bruck, tn., Bavaria, on the Regnitz, 2 m. SSW. Erlangen.
Brue R., W. Somersetshire, falls into Bridgwater Bay.
Bruff, tn., co. Kerry, 6 m. N. Kilmallock.
Bruges, city, Belgium, cap. W. Flanders.
Brugg or Bruck, tn., Switzerland, canton Aargau.
Bruggen, vil., Switzerland, canton and 3 m. SW. St. Gall.
Bruggen, vil., Rhenish Prussia, 9 m. SW. Kempen.
Brühl, tn., Rhenish Prussia, 8 m. SSW. Cologne.
Brühl, vil., Lower Austria, 62 m. SSW. Vienna.
Bruin Island, Tasmania, separated from mainland by Long Bay.
Brule, ry. stn., Canada, on C. P. Ry., 109 m. W. Port Arthur.
Brûlon, tn., France, dep. Sarthe, 19 m. NNW. La Flèche.
Brumath, tn., Alsace, 16 m. NNW. Strasburg.
Brummen, vil., Netherlands, Gelderland, 14 m. NE. Arnhem.
Bruné Isl., off SE. coast of Tasmania. Area 140 sq. m.
Bruneck, tn., Tyrol, 50 m. SE. Innsbruck.
Bruni, sultanate, Borneo, between Sarawak and British North Borneo. Area 17,760 sq. m.
Brünig Pass, Switz., between Beru and Unterwalden, 3395 ft.
Bruni Isl. *See* **Bruné I.**
Brünn, tn., Austria, cap. of Moravia, 70 m. NNE. Vienna.
Brüon-am-Gebirge, tn., Austria, 7 m. SW. Vienna.
Brunnen, vil., Switzerland, canton and 3½ m. SW. Schwytz.
Brunner, Lake, New Zealand, in co. Grey.
Brunstatt, vil., Alsace, 3 m. S. Mulhausen.
Brunswick, city, cap. of Duchy of Brunswick, SE. Hanover.
Brunswick, vil., Prussia, Holstein, near Kiel.
Bruoswick, port of entry, Georgia, U.S., cap. Glynn co.
Brunswick, vil. and tnshp., Maine, Cumberland co.
Brunswick, vil. and tnshp., Missouri, Chariton co.
Brunswick, tnshp., New York, Rennsselaer co.
Brunswick, vil. and tnshp., Ohio, Medina co.
Brunswick, tn., W. Australia, Wellington dist., 100 m. S. Perth.
Brunswick, suburb., and 2½ m. N. Melbourne, Victoria.
Brunswick, tnshp., New S. Wales, co. Rous, 400 m. NNE. Sydney.
Brunswick, Duchy of, Germany. Area 1425 sq. m.
Brunewick River, New South Wales, co. Rous.
Brunyel Isl. *See* **Brune I.**
Bruree, par. and vil., co. and 20 m. S. Limerick.
Brurie Skerries, isls., Shetland, Nesting par.
Brusa or Brousea, city, Asia Minor, 57 m. SSE. Constantinople.
Brush Creek, vil., Iowa, Fayette co., 14 m. NW. Davenport.
Brush Creek, Ohio, Adams co., trib. of the Ohio R.
Brush Creek, Ohio, trib. of the Scioto R., in Scioto co.
Brush Creek, tnshp., Ohio, Highland co.
Brush Creek, tnshp., Ohio, Muskingum co.
Brush Creek, vil., Ohio, Scioto co.
Brushgrove, tn., New S. Wales, co. Clarence, 360 m. N. Sydney.
Brush Isls., New S. Wales, off coast of co. St. Vincent.
Brushton, vil., New York, Franklin co., 49 m. E. Ogdensburg.
Brush Valley, vil. and tnshp., Pennsylvania, Indiana co.
Brushy Creek, tnshp., S. Carolina, Anderson co.
Brussels, city, cap. of Belgium and Brabant, on R. Senne.
Brussels, tn., Ontario, Huron co., on the Maitland R.
Brüssow, tn., Prussia, on L. Brüssow, 12 m. NE. Prenzlow.
Brüsterort, cape, with lighthouse, E. Prussia, on Baltic Sea.
Bruthen, tn., Victoria, cos. Dargo and Tambo, 201 m. E. Melbourne.
Bruton, par. and tn., Somerset, 2 m. E. Bridgwater.
Brutus, tnshp., New York, Cayuga co.
Brüx, tn., Bohemia, 14 m. N. Saaz, on R. Bila.
Bruxellee. *See* **Brussels.**
Bruyères, tn., France, dep. Vosges, 13 m. ENE. Epinal.
Bruz, vil., France, Ille-et-Vilaine, 6 m. SW. Rennes.
Bryan, tnshp., North Carolina, Surry co.
Bryan, vil., Ohio, cap. of Williams co., 52 m. W. Toledo.
Bryan, vil., Texas, cap. of Brazos co., 100 m. NW. Honston.
Bryan Mt., S. Australia, in NW. of co. Burra.
Bryanston, vil., Ontario, co. Middlesex, 12 m. from London.
Bryant, vil., Illinois, Fulton co., 8 m. SW. Canton.
Brydekirk, par. and vil., S. Dumfriesshire.
Bryher, one of the Scilly Is., SW. Cornwall, 2 m. long.
Brymbo, tnshp., Denbighshire, 3½ m. NW. Wrexham.
Brynmawr, tn., Breconshire, 8 m. SW. Abergavenny.
Bryn Mawr, vil., Pennsylvania, Montgomery co.
Bryson, vil., Quebec, cap. of Pontiac co., on R. Ottawa.
Brzesko, tn., Austria, Galicia, 8 m. E. Bochnia.
Brzezany, tn., Galicia, 54 m. from Lemburg.
Brzezyn, tn., Poland, 63 m. SW. Warsaw.
Brzozov, tn., Galicia, 10 m. NW. Sanok.
Bu, tn., France, dep. Eure-et-Loir, 7 m. NE. Dreux.
Bua, isl., Dalmatia, in the Adriatic, opposite Trau.
Buach or Garden Isl., 5 m. off coast of W. Australia.
Buangor, tn., Victoria, co. Ripon, 129 m. NW. Melbourne.
Buarcos, tn., Portugal, prov. Beira, 24 m. W. Coimbra.
Buhak, tn., Bombay, Karachi dist. Lat. 26° 26′ N., 67° 45′ E.
Bubendorf, vil., Switzerland, canton Basel, 2½ m. S. Liesthal.
Buhlitz, tn., Prussia, Pomerania, 23 m. SE. Cöslin.
Buhry, vil., France, dep. Morbihan, 17 m. NE. Lorient.
Bubwith, par. and tnshp., E. Riding, Yorks.
Bucaramanga, tn., Colombia, cap. dep. Santander.
Buccaneer Archipelago, Indian Ocean, NW. of Australia.
Buccari, spt., Austria, Croatia, 5 m. ESE. Fiume.
Buccheri, tn., Sicily, prov. Syracuse, 25 m. NW. Noto.
Bucchianico, tn., Italy, prov. and 4 m. SE. Chieti.
Buccino, tn., Italy, prov. Salerno, 14 m. E. Campagna.
Buccleuch, old par., Selkirk, Scotland, now in Ettrick.
Buceros Island, New Guinea, in the Fly R.
Buchan, dist., NE. Aberdeenshire, between the Ythan and Deveron.
Buchanan, par., W. Stirlingshire.
Buchanan, tnshp., Iowa, Jefferson co.
Buchanan, tnshp., Iowa, Page co.
Buchanan, vil. and tnshp., Michigan, Berrien co.
Buchanan, tnshp., Wisconsin, Outagamie co.
Buchanan Isls., N. Territory, Australia, S. of Bathurst I.
Buchanan Lake, Queensland, dist. Mitchell.
Buchanhaven, vil., Aberdeenshire, 1½ m. N. Peterhead.
Buchan Ness, cape, E. Aberdeenshire, 3 m. S. Peterhead.
Bucharest, city, cap. of Roumania, in Wallachia.
Bucharia. *See* **Bokhara.**
Buchau, tn., Würtemberg, 7 m. SE. Riedlingen.
Buchberg, tn., Lower Austria, 15 m. W. Neustadt.
Buchen, tn., Baden, 29 m. ENE. Heidelberg.
Buchholz, tn., Saxony, 8 m. SE. Grünhain.
Buchholz Wendisch, tn., Prussia, 36 m. SE. Potsdam.
Buchlowitz, tn., Moravia, 6 m. W. Hradisch.
Buchsweiler, tn., Germany, Lower Alsace.
Bucine, vil., Italy, Arezzo, 25 m. SE. Florence.
Buck, tnshp., Ohio, Hardin co.
Buckau, tn., Prussian Saxony, near Magdeburg.
Buckby, Long, par. and vil., Northamptonshire. 3900 ac.
Buck Creek, tnshp., Indiana, Hancock co.
Buck Creek, Ohio, trib. of Sugar Creek, in Shelby co.
Buck Creek, Ohio, falls into W. fork of White R. at Yorktown.
Buck Creek, Ohio, trib. of the Ohio R.
Buckden, par. and vil., co. and 4 m. SW. Huntingdon.
Bückeburg, tn., Germany, cap. Schaumburg-Lippe.
Buckenham, New, par. and vil., S. Norfolk.
Buckenham, Old, par. and vil., S. Norfolk.
Buckeye, tnshp., Illinois, Stephenson co.
Buckeystown, vil., Maryland, Frederick co.
Buckfastleigh, par. and vil., Devon, 5½ m. NW. Totnes.
Buckfield, vil. and tnshp., Maine, Oxford co., 45 m. N. Portland.
Buckhannon, vil., W. Virginia, cap. of Upshur co.
Buckhannon R., W. Virginia, trib. of the Tygarts Valley R.
Buckhart, tnshp., Illinois, Christian co.
Buckhart, tnshp., Illinois, Fulton co.
Buckhaven, tn., S. Fifeshire, 4½ m. NE. Dysart.
Buck Horn, tnshp., Illinois, Brown co.
Buck Horn, tnshp., N. Carolina, Wake co.
Buck Horn Isl., New York, in Niagara R., Erie co. 75 ac.
Buckhurst Hill, eccl. dist., Essex, 10 m. from London.
Buckie, spt., bor., and *q.s.* par., N. Banffshire.
Buckingham, bor. Buckinghamshire, on R. Ouse.
Buckingham, tnshp., Ontario, co. Ottawa, on R. Ottawa.
Buckingham, vil. and tnshp., Pennsylvania, Bucks co.
Buckingham, tnshp., Pennsylvania, Wayne co.
Buckinghamshire, co., England, on R. Thames. 746 sq. m.
Buckland, par. and vil., E. Kent, 1½ m. NW. Dover.
Buckland, post centre, Tasmania, co. Pembroke.
Buckland, tnshp., Victoria, co. Delatite, 210 m. NE. Melbourne.
Buckland, set., Quebec, co. Bellechasse, 27 m. from St. Charles.
Buckland, tnshp., Massachusetts, Franklin co.
Buckland Monachorum, par. and vil. S. Devon.
Buckland Mount, Queensland, dist. Mitchell.
Buckland Newton, hundred, Dorset. 11,940 ac.
Bucklebury, par. and vil., S. Berks, 6 m. NE. Newberry.
Buckley, eccl. dist., Flintshire, 7 m. NE. Mold.
Buckley's Crossing Place, tn., New South Wales, co. Wallace.
Bucklin, vil. and tnshp., Missouri, Linn co.
Bucklyvie, vil. and *q.s.* par., co. and 15½ m. W. Stirling.
Buck Mountain, vil., Pennsylvania, Carbon co.
Bucknall-cum-Bagnall, eccl. dist., N. Staffordshire.
Buck Prairie, tnshp., Maine, Lawrence co.
Buckrose, parl. div., E. Riding, Yorks.
Bucks, tnshp., Ohio, Tuscarawas co.
Bucks, tnshp., South Carolina, Horry co.
Buckshoal, tnshp., N. Carolina, Yadkin co.
Buckskin, tnshp., Ohio, Ross co.
Buckskin Mt., Colorado, peak of Park Range. Alt. 14,022 ft.
Bucksport, vil. and tnshp., Maine, Hancock co.
Bucktell, vil., Ohio, Athens co.
Bucquoy, tn., France, dep. Pas-de-Calais, 10 m. S. Arras.
Buctouche, vil., New Brunswick, Kent co., 21 m. NNE. Shediac.
Buctouche R., New Brunswick, Kent co., enters Northumberland Str.
Bucyrue, tn., Ohio, cap. of Crawford co.
Buczacz, tn., Galicia, gov. Lemburg, 33 m. ENE. Stanislawow.
Buczowic, tn., Moravia, 18 m. E. Brünn.
Buda, vil., Illinois, Bureau co., 118 m. W. Chicago.
Buda, ry. stn., Canada, on C. P. Ry., 44 m. W. Port Arthur.
Buda-Pesth, city, Hungary, on both sides of R. Danube.
Budaun, dist., NW. Provs., India. Area 2001 sq. m.
Budaun, hd. qrs. *tahsil* of above. Area 466 sq. m.
Budaun, city, NW. Provs., India. Lat. 28° 2′ 30″ N., long. 79° 9′ 45″ E.
Buddh Gaya, vil., Bengal, Gaya dist. Lat. 24° 41′ 45″ N.
Buddon Ness, headland, Forfarshire, on Firth of Tay.
Buddu, tn., Guinea, on R. Niger, 37 m. NW. R. Benué.
Bude or Bude Haven, eccl. dist. and vil., E. Cornwall.
Budel, vil., Netherlands, N. Brabant, 12 m. SE. Eindhoven.
Büderich or Blücher, tn., Rhenish Prussia, on R. Rhine.
Budesheim, vil., Hessen, 1 m. SE. Bingen.
Budgee Budgee Mt., Victoria, in N. of co. Tanjil.
Budhana, *tahsil*, NW. Provs., India, Muzaffaruagar dist.
Budhana, tn., in above. Lat. 29° 1′ N., 77° 31′ E.
Budhata, vil., Bengal, Khulna dist. Lat. 22° 37′ N., long. 89° 12′ E.
Budhpur, vil., Bengal, Manbhum dist. Lat. 22° 58′ 15″ N.
Budihal, *taluk*, Mysore, Chitaldrug dist. 369 sq. m.
Budikot, vil., Mysore, Kolar dist. Lat. 12° 54′ 40″.
Budingen, tn., Hessen, 28 m. SE. Giessen.
Budleigh, East, par. and vil., E. Devon, 5 m. SW. Sidmouth.
Budleigh Salterton, watering-place, E. Devon.
Budleigh, West, hundred, N. Devon. 17,367 ac.
Budock, par., Cornwall, 1½ m. W. Falmouth.
Budrio, tn., Italy, 12 m. NE. Bologna.
Budrun. *See* **Boodroom.**
Budukhshan, ter., Afghan Turkestan.
Budwels or Budwitz, tn., Bohemia, on R. Moldau.
Budweis or Budwitz, tn., Moravia, 17 m. WNW. Znaim.
Budworth, Great, par., Cheshire, 2 m. N. Northwich.
Budzanow, tn., Galicia, 7 m. N. Czortkow.
Buenaventura, tn., Mexico, state and 140 m. NW. Chihuahua.
Buenaventura, spt., Columbia, state Canca, on Choco Bay.
Buena Vista, battlefield, Mexico, 90 m. SW. Monterey.
Buena Vista, tnshp., Arkansas, Columbia co.
Buena Vista, vil., Colorado, Chaffee co.
Buena Vista, vil., Georgia, cap. Marion co., 106 m. S. Atlanta.
Buena Vista, tnshp., Illinois, Schuyler co.
Buena Vista, tnshp., Iowa, Jasper co.
Buena Vista, vil. and tnshp., Michigan, Saginaw co.
Buena Vista, tnshp., Wisconsin, Richland co.
Buen Ayre, isl., Dutch W. Indies, off coast of Venezuela.
Buenos Ayres, state, Argentine Repub. Area 76,488 sq. m.
Buenos Ayres, city, cap. of above and of Argentine Repub.
Buffalo, vil. and tnshp., Illinois, Ogle co.
Buffalo, vil. and tnshp., Iowa, Scott co., on the Mississippi R.
Buffalo, tnshp., Kansas, Jewell co.
Buffalo, vil. and tnshp., Kentucky, La Rue co.
Buffalo, vil., Missouri, cap. of Dallas co., 4 m. W. Niagara R.
Buffalo, tnshp., Missouri, Newton co.
Buffalo, tnshp., Missouri, Pike co.
Buffalo, port of entry, New York, on L. Erie.
Buffalo, tnshp., Pennsylvania, Butler co.
Buffalo, tnshp., Pennsylvania, Union co.
Buffalo, tnshp., Pennsylvania, Washington co.
Buffalo, tnshp., S. Carolina, Kershaw co.
Buffalo Creek, Georgia, branch of the Oconee R.
Buffalo Creek, Iowa, trib. of the Wapsipinicon R., Linn co.
Buffalo Creek, Minnesota, falls into S. fork of Crow R.
Buffalo Creek, New York, forms the harbour of Buffalo.
Buffalo Creek, Saskatchewan, trib. of Battle R.
Buffalo Gap, vil., Texas, cap. of Taylor co., 12 m. S. Mtn. Pass.
Buffalo Peak, mtn., Victoria, co. Delatite.
Buffalo Peak, Colorado, Park Range. Alt. 13,541 ft.
Buffalo Prairie, tnshp., Illinois, Rock Island co.
Buffalo R., Tennessee, trib. of Dutch R., in Humphreys co.
Buffalo R., Wisconsin, trib. of the Mississippi R.
Buffalo R., Victoria, trib. of the Ovens R., co. Delatite.
Buffalo R., Canada, trib. of Athabasca R., in Athabasca.
Buffalo Rocks, off Brit. Burma. Lat. 16° 19′ N., long. 94° 12′ E.
Buffon, vil., France, Côte-d'Or, 11 m. N. Semur-en-Auxois.
Buffon, Cape, S. Australia, co. Grey, S. of Rivoli Bay.
Buford, tnshp., N. Carolina, Union co.
Buford, tnshp., S. Carolina, Lancaster co.
Buford's Bridge, tnshp., S. Carolina, Barnwell co.
Bug, Boug, or Bog, riv., Russia, trib. of the Dneiper R.
Bug, riv., Poland, trib. of the Vistula, 300 m. long.
Buga, tn., Colombia, dep Cauca, 105 m. NNE. Popayan.
Bugama, miss. stn., W. Africa, Niger Protectorate.
Bugganhil Mt., New S. Wales, co. Cooper.
Buggenhout, vil., Belgium, Flanders, 5 m. E. Dendermond.
Buggiano, tn., Italy, 27 m. WNW. Florence Pop. 11,029.
Buglawton, tnshp. and vil., Cheshire, 2 m. NE. Congleton.
Bugle Ranges, ham., S. Australia, co. Hindmarsh, 1161 ft. above sea.
Bugulma, tn., Russia, gov. Samara, on Bugulma R.
Bühl, tn., Baden, 25 m. SSW. Carlsruhe.
Bühler, vil., Switzerland, 3 m. S. Trogen.
Buia Point, SW. extremity of Vanua Levu, Fiji Is.
Bulldwas, par., S. Somersetshire, on R. Severn.
Bullth, par. and tn., Wales, N. Brecon, on R. Wye.
Buinaha Cape, W. co. Mayo, on S. side of Clew Bay.
Buis or Le Buis, tn., France, dep. Drôme, 10 m. SE. Lyons.
Bultenpoet, vil., Netherlands, 16 m. E. Leenwarden.
Bultensluis, tn., Netherlands, 25 m. S. Rotterdam.
Bultenzorg, prov. and tn., Java, 36 m. S. Batavia.
Bujalance, tn., Spain, 7 m. E. Cordova.
Bujaleuf, vil., France, Haute-Vienne, 18 m. E. Limoges.
Bujnurd, tn., Persia, prov. Khorasan, 150 m. NW. Meshed.
Buk, tn., Prussia, prov. and 15 m. SW. Posen.
Bukaczowce, tn., Galicia, 30 m. E. Stry, on R. Dniester.
Buka Island, Solomon Islands, belonging to Germany.
Bukera, vil., Bombay, Haidarabad dist.
Bukharest. *See* **Bucharest.**
Bukharia, E. part of W. Turkestan and W. part Chinese Tartary.
Bukkapatnam, tn., Madras, Anantapur dist.
Bukken, isl. and vil., W. coast Norway. Lat. 59° 12′ N.
Bukkur Isl., in R. Indus, Shikarpur dist., Bombay.
Bukowina, prov., Austria, E. Galicia, etc. Area 4036 sq. m.
Bulacan, tn., Luzon Isl., Philippines, 20 m. NW. Mani la.
Bülach, tn., Switzerland, canton and 10 m. N. Zurich.
Bulak. *See* **Boulak.**
Bulandshahr, dist., tn., NW. Provs., India. Area 1914 sq. m.
Bulawayo, tn., Matabeleland, 20° 10′ S., 28° 0′ E.
Buldana, dist., Berar, India. Area 2804 sq. m.
Bulfontein, diamond-field, Cape Colony, near Orange R.
Bulgaria, principality, trib. to Turkey. 24,341 sq. m., or, including E. Roumelia, 37,310 sq. m.
Bulhar, spt. tn., Brit. Somaliland, 47 m. W. Berbera.
Bulimba, suburb and 4 m. N. Brisbane, Queensland.
Bulkington, par. and vil., Warwicksh., 4 m. SE. Nuneaton.
Bulla, tn., Victoria, co. Bourke, 18 m. N. Melbourne.
Bulla-Bulla Mt., Victoria, co. Croajingolong.
Bulladelah, vil., New S. Wales, co. Gloucester.
Bullarto, tn., Victoria, 71½ m. from Melbourne.
Bullas, tn., Spain, 32 m. W. Murcia.
Bulle, tn., Switzerland, canton and 14 m. S. Freiburg.
Buller, Mt, Victoria, co. Wonnangatta.
Buller River, New Zealand, falls into Karamea Bight.
Bullers of Buchan, rocky cauldron, E. Aberdeenshire.
Bulles, tn., France, dep. Oise, 6 m. NNW. Clermont.
Bull Head, tnshp., N. Carolina, Granville co.
Bulli, spt., New S. Wales, cos. Camden and Cumberland.
Bullionville, mining camp, Nevada, 20 m. N. Pioche.
Bullock Creek, tnshp., S. Carolina, York co.
Bullock Creek, New S. Wales, co. Kennedy, from Bogan R.
Bullock Creek, Victoria, co. Bendigo, from Moonlight Creek.
Bullock Island, W. suburb of Newcastle, New S. Wales.
Bullock's Corners, vil., Ontario, co. Wentworth, ½ m. from Dundas.
Bulloo River, Queensland, flows through Warrego dist.
Bull Point, headland, NW. Devon, 4 m. W. Ilfracombe.
Bull Pond, tnshp., S. Carolina, Barnwell co.
Bull Run, Virginia, trib. of Occaquan R. Scene of two battles.
Bulls, tn., New Zealand, co. Rangitikei, 129 m. NW. Wellington.
Bull Sand, bank in mouth of R. Humber, Yorkshire.
Bull's Island, in the Delaware River, New York.
Bullskin, tnshp., Pennsylvania, Fayette co.
Buln-Buln, tnshp., Victoria, co. Buln-Buln, on Brandy Creek.
Buloke, L., Victoria, co. Borung, near border co. Kara-Kara.
Bulola, tn. and riv., Senegambia. Lat. 11° 31′ N., long. 14° 20′ W.
Bulsar, pt. and tn., Bombay, Surat dist. Lat. 20° 37′ N.
Bulsar, sub-div., Surat dist., Bombay. 208 sq. m.
Bulstrode, vil., Quebec, co. and 11 m. from Arthabaska.
Bulti, name for N. part of Kashmir.
Bul-Tul, pass, Kashmir, 11,300 ft. above sea. L. 34° 14′ N., long. 75° 33′ E.
Bulwell, par. and vil., Notts, within Nottingham.
Bumawadi, tnshp., Lower Burma, Tanng-ngu dist.
Bumbunga L., S. Australia, in E. part of co. Daly.
Bumfrau, set., New Brunswick, co. Carleton.
Bumlin, par., E. co. Roscommon. 6528 ac.
Bumm. *See* **Bam.**
Bumstead Steeple, par., Essex, 8½ m. NE. Thaxted. 3423 ac.
Bun. *See also* **Ban.**
Bunawe. *See* **Bonawe.**
Bunbury, par. and tnshp., Cheshire, 3½ m. SE. Tarporley.
Bunbury, spt., W. Australia, cap. of co. Wellington, 112 m. S. Perth.
Buncrana, tn., co. Donegal, on Lough Swilly.
Bund, tn., Punjab, India, Jind state.
Bundaberg, tn., Queensland, co. Cooke, on R. Burnet.
Bundala, tn., Punjab, Amritsar dist. Lat. 31° 32′ N.
Bundamba, tn., Queensland, 21 m. from Brisbane.
Bundanoon, tn., New S. Wales, co. Camden, 95 m. SW. Sydney.
Bundare, vil., Madras, Vizagapatam dist.
Bundarra, tn., New S. Wales, co. Hardinge, 323 m. N. Sydney.
Bundarrah R., Victoria, flows through co. Bogong.
Bunde, vil., Prussia, Westphalia, 7 m. NNW. Herford.
Bundelkhand, tract, Upper India. Area 20,559 sq. m.
Bundemir R., Persia, prov. Fars, enters L. Bakhtegan.
Bunder, port, S. Arabia, 12 m. W. Aden.
Bunder Abbass. *See* **Gombroon.**
Bundi, native state, Rajputana. Area 2300 sq. m.
Bundi, cap. of above. Lat. 25° 27′ N., long. 75° 40′ 37″ E.
Bundoran, vil., co. Donegal, on Donegal Bay, 4 m. SW. Ballyshannon.
Bundroes, vil., co. Leitrim, 1 m. SW. Bundoran, on Donegal Bay.
Bunera, tn., India, Rajputana, Udaipur state, 1903 ft. above sea.
Bunga Head, New South Wales, co. Dampier, S. of Dry R.
Bungaree, tnshp., Victoria, co. Grant, 105 m. W. of Melbourne.
Bungaree Norah, peninsula, New South Wales, co. Northumberland.
Bungay, tn., E. Suffolk, on R. Waveney, 6 m. W. Beccles.
Bungendore, tnshp., New South Wales, 174 m. SW. Sydney.
Bungwall Flat, tn., New South Wales, 169 m. N. Sydney.
Bunhar R., Punjab, India, Jhelum dist.
Bunhill Row, eccl. dist., Middlesex.
Buninyong, tnshp., Victoria, co. Grant, 7 m. S. Ballarat.
Bunker Creek, New South Wales, co. Yungnulgra.
Bunker Hill, vil. and tnshp., Illinois, Macoupin co.

Bunker Hill, Massachusetts, in Boston. Scene of battle 1775.
Bunker Hill, tnshp., Michigan, Ingham co.
Bunker Hill, tnshp., Mississippi, Smith co.
Bunker Hill, vil. and tnshp., Tennessee, Giles co.
Bunker Isls., off Queensland, 60 m. E. Port Curtis.
Bunkle and Preston, par., NE. Berwickshire.
Bunmahon, vil., co. and 14 m. SW. Waterford.
Buñol, tn., Spain, 24 m. W. Valencia.
Bunratty, Lower, barony, SE. co. Clare. 57,314 ac.
Bunratty, Upper, barony, mid co. Clare. 53,595 ac.
Buntingford, tn., co. and 17 m. NE. Hertford, on R. Rib.
Buntzlau, tn., Prussian Silesia, 24 m. WNW. Liegnitz.
Bunwul or Bongo, isl., Philippine Islands, off Mindanao.
Bunyip, vil., Victoria, co. Mornington, 48 m. E. Melbourne.
Buochs, vil., Switzerland, S. of Lake Lucerne.
Buolick, par., W. co. Tipperary, 9 m. E. Thurles.
Buonabitalco, tn., Italy, prov. Salerno, 9 m. S. Sala.
Buonalbergo, tn., Italy, prov. Benevento, 7 m. NW. Ariano.
Buonconvento, vil., Italy, prov. and 15 m. SE. Siena.
Burabalang R., Orissa, India, rises in Morbhanj state.
Burada. *See* **Barrada.**
Bura Dharla, riv., Bengal, trib. of the Dharla.
Bura Mantreswar, Bengal, name for mouth of Hugli R.
Burano, tn., Italy, on Burano I.
Burano Isl., Italy, in the Adriatic, 5 m. NE. Venice.
Burasjun, tn., Persia, in Fars, 22 m. NNE. Bushire.
Burbage, par., Wilts, 5 m. SE. Marlborough.
Burbage, eccl. dist. and vil., N. Derbyshire.
Burbage and Sketchley, tnshp., S. Leicestershire.
Burbo Flats, sandbank, off coasts of Lancashire and Cheshire.
Burbois, tnshp., Missouri, Gasconade co.
Burdekin R., Queensland, flows through N. Kennedy.
Burdette, vil., New York, Schuyler co., on L. Seneca.
Burdiehouse, vil., co. and $4\frac{1}{2}$ m. S. Edinburgh.
Burdu, tn., Central India, Gwalior Territory.
Burdur, tn., Asiatic Turkey, in Anatolia, 68 m. N. Adalia.
Burdwan. *See* **Bardwan.**
Bureau Creek, Illinois, trib. of the Illinois R., in Bureau co.
Büren, tn., Prussia, Westphalia, 10 m. E. Soest.
Büren, tn., Switzerland, canton and 14 m. NW. Bern.
Bures St. Mary, par. and tnshp., Suffolk and Essex.
Burford, par. and tn., co. and 18 m. NW. Oxford.
Burford, vil., Ontario, Brant co., 9 m. from Brantford.
Burford Bank, sandbank, in entrance of Dublin Bay.
Burford Isl., N. Territory, Australia, in Dundas Strait.
Burg, vil., Switzerland, cantou Bern, 10 m. SW. Basel.
Burg, tn., Prussian Saxony, 13 m. NE. Magdeburg.
Burg, tn., Rhenish Prussia, 16 m. NNE. Cologne.
Burg, tn., Prussia, on Fehmarn I.
Burgas, tn., E. Roumelia, on Black Sea.
Burgdorf, tn., Switzerland, canton and 11 m. NE. Bern.
Burgdorf, tn., Prussia, Hanover, on R. Aa.
Burgeo, port of entry, Newfoundland, on one of the Burgeo Is.
Burgeo and La Poile, dist., Newfoundland.
Burgeo Isls., Newfoundland, in Gulf of St. Lawrence.
Burgess Hill, tn., Sussex, $8\frac{1}{2}$ m. N. Brighton.
Burgessville, vil., Ontario, co. Oxford, 10 m. from Woodstock.
Burgettstown, tn., Pennsylvania, Washington co.
Burghausen, tn., Bavaria, 58 m. E. Munich.
Burgh-by-Sands, par. and vil., E. Cumberland.
Burghead, *q.s.* par. and spt., co. and $10\frac{3}{4}$ m. NW. Elgin.
Burghersdorp, tn., Cape Colony, Albert div., 630 m. NE. Cape Town.
Burghfield, par., mid. Berks, on R. Kennet. 4311 ac.
Burghill, par. and vil., co. and $3\frac{1}{2}$ m. NW. Hereford.
Burgh-in-the-Marsh, par. and tn., mid. Lincolnshire.
Burghur Hills, Madras, Coimbatore dist. Alt. 5000 ft.
Burgio, tn., Sicily, 28 m. NW. Girgenti.
Burgk, vil., Germany, Reuss-Greiz, on R. Saale.
Bürglen, vil., Switzerland, cant. Uri, $1\frac{1}{2}$ m. E. Altorf.
Burglen, vil., Switzerland, Thurgau, 11 m. E. Frauenfeld.
Burglengenfeld, tn., Bavaria, 15 m. NNW. Ratisbon.
Burgo, tn., Spain, 36 m. W. Malaga, on the Ardales.
Burgo de Osma, tn., Spain, 28 m. W. Soria.
Burgos, prov., Spain, Old Castile. Area 5481 sq. m.
Burgos, cap. of the above, 130 m. N. Madrid.
Burgstadt, tn., Saxony, 35 m. SE. Leipsic.
Bürgstein, vil., Bohemia, 25 m. NE. Leitmeritz.
Burguete, tn., Spain, in Navarre, 15 m. NE. Pamplona.
Burgundy, former prov. of France. Area 12,000 sq. m.
Burha, *tahsil*, Cent. Provs., India. Area 1695 sq. m.
Burha, tn., Cent. Provs., India. Lat. 21° 28′ 30″ N.
Burham, par. and vil., Kent., on R. Medway, $4\frac{1}{2}$ m. NW. Maidstone.
Burhanpur, *tahsil*, Cent. Provs., India, Nimar dist.
Burhanpur, tn., Cent. Provs., India. Lat. 21° 18′ N.
Burias, isl., Philippine Is., 20 m. SSE. Luzon. Area 193 sq. m.
Buri Dihing, riv., Assam, trib. of the Brahmaputra R.
Buri Gandak, riv., Bengal, trib. of the Ganges.
Buriganga R., Bengal, Dacca dist., branch of the Dhaleswhari.
Burin, port of entry, Newfoundland, on Placentia Bay.
Burin, dist., Newfoundland, on W. side of Placentia Bay.
Buriton, par. and vil., Hants, 2 m. SW. Petersfield.
Buriya, tn., Punjab, Ambala dist. Lat. 30° 9′ 30″ N.
Burke, dist., Queensland, between Cooke and N. Gregory dists.
Burke, vil. and tnshp., New York, Franklin co.
Burke, vil., and tnshp., Vermont, Caledonia co.
Burke, tnshp., Wisconsin, Dane co.
Burke Channel, Brit. Columbia, between King I. and mainland.
Burke Creek, Queensland, N. Gregory dist., branch of Herbert R.
Burkesville, vil., Kentucky, cap. of Cumberland co.
Burkersdorf, vil., Austria, 10 m. W. Vienna.
Burke's Flat, tn., Victoria, co. Gladstone, 146 m. NW. Melbourne.
Burketown, tnshp., Queensland, dist. Burke, on Albert R.
Burkha, tn., Arabia, 45 m. NW. Muscat.
Burkhardtsdorf, vil., Saxony, 7 m. S. Chemnitz.
Burkley Ranges, mtns., New S. Wales, co. Farnell. Alt. 2000 ft.
Burksville, vil., Washington, Columbia co., 10 m. S. Snake R.
Burkville, vil., Illinois, Pulaski co.
Burley, vil. and eccl. dist., W. Riding, Yorks., $2\frac{3}{4}$ m. NW. Leeds.
Burley-in-Wharfdale, vil. and tnshp., W. Riding, Yorks.
Burlingame, vil. and tnshp., Kansas, cap. of Osage co.
Burlington, vil. and tnshp., Connecticut, Hartford co.
Burlington, vil. and tnshp., Indiana, Carroll co.
Burlington, city, Iowa, cap. Des Moines co.
Burlington, vil. and tnshp., Kansas, cap. Coffee co.
Burlington, vil. and tnshp., Kentucky, cap. of Boone co.
Burlington, vil. and tnshp., Michigan, Calhoun co.
Burlington, tnshp., Michigan, Lapeer co.
Burlington, city, New Jersey, Burlington co., on Delaware R.
Burlington, vil. and tnshp., New York, Otsego co.
Burlington, tnshp., Ohio, Licking co.
Burlington, bor. and tnshp., Pennsylvania, Bradford co.
Burlington, city, Vermont, cap. Chittenden co.
Burlington, vil. and tnshp., Wisconsin, Racine co., on Fox R.
Burlington, vil., Ontario, Halton co., 33 m. SW. Toronto.
Burlington, vil., Prince Edward I., 35 m. W. Charlottetown.
Burlington Bay, Ontario, W. extremity of L. Ontario.
Burlington Junction, vil., Missouri, Nodaway co.
Burma, country, Asia, Brit. possession, divided into Upper and Lower B. Area 171,430 sq m.
Burmantofts, eccl. dist., Leeds par., W. Riding, Yorks.
Burnaby Isl., British Columbia, one of the Queen Charlotte Is.
Burnadgera Lake, S. Australia, N. of Blue Shirt Watercourse.
Burn Bluff, mtn., Tasmania, co. Lincoln.
Burnbrae, vil., Ontario, Northumberland co., 28 m. from Belleville.
Burneside, eccl. dist., Westmorland, 2 m. NW. Kendal.
Burneston, par. and tnshp., N. Riding, Yorks.
Burnett, vil., California, Santa Clara co.
Burnett, tnshp., Wisconsin, Dodge co.
Burnett, dist., SE. Queensland. Area 7740 sq. m.
Burnett R., Queensland, falls into Hervey Bay, dist. Burnett.
Burnfoothill, vil., Ayrshire, Dalmellington par.
Burnham, par., tnshp., and vil., SE. Bucks.
Burnham, par. and spt., NE. Essex, on R. Cronch.
Burnham, par. and vil., mid. Somerset, $7\frac{1}{2}$ m. N. Bridgwater.
Burnham, tn., New Zealand, co. Selwyn, 18 m. from Christchurch.
Burnham Flats, extensive shoal, off N. Norfolk.
Burnham-Thorpe, par., Norfolk, $4\frac{1}{2}$ m. SW. Wells. Nelson's birthplace.
Burnham-Westgate, par. and vil., W. Norfolk, 6 m. SW. Wells.
Burnhaven, vil., NE. Aberdeenshire, Peterhead par.
Burnie, tnshp., Tasmania, 102 m. from Launceston.
Burning Springs, vil. and tnshp., W. Virginia, Wirt co.
Burn Island, Newfoundland, off Placentia Bay.
Burnley, bor., Lancashire, 21 m. E. Preston.
Burnmoor, eccl. dist., N. Durham.
Burnopfield, eccl. dist., Durham, S. of Gateshead.
Burn Row, vil., E. Stirlingshire, Slamannan par.
Burns, tnshp., Illinois, Henry co.
Burns, tnshp., Michigan, Shiawassee co.
Burns, tnshp., New York, Alleghany co.
Burns, tnshp., S. Carolina, Colleton co.
Burns, tnshp., Wisconsin, La Crosse co.
Burnsall, par. and tnshp., W. Riding, Yorks, on R. Wharfe.
Burnside, suburb and 4 m. from Adelaide, S. Australia.
Burnside, ry. stn., Manitoba, C. P. Ry., $63\frac{1}{2}$ m. W. Winnipeg.
Burnside, vil., Illinois, Hancock co., 5 m. NE. Ferris Junc.
Burnside, tnshp., Michigan, Lapeer co.
Burnside, bor. and tnshp., Pennsylvania, Clearfield co.
Burnside, tnshp., Wisconsin, Trempealeau co.
Burnsville, vil., Alabama, Dallas co., 9 m. N. Selma.
Burnsville, tnshp., N. Carolina, Anson co.
Burnt Church, set., New Brunswick, Northumberland co.
Burnt Coat Isl., Maine, off Blue Hill Bay, Hancock co.
Burnt Isl., Newfoundland, in Bonavista Bay.
Burnt Isl., two isls., off coast of Maine, U.S.
Burntisland, burgh and spt., S. Fife, on Firth of Forth.
Burnt Prairie, vil. and tnshp., Illinois, White co.
Burnt R., Oregon, trib. of the Snake R., rises in Union co.
Burnt Swamp, tnshp., N. Carolina, Robeson co.
Burntwood, tnshp., Staffordshire, $5\frac{1}{2}$ m. W. Lichfield.
Burpan, tn., Baluchistan, prov. Mekran.
Burr, tnshp., Missouri, Lincoln co.
Burr Creek, New S. Wales, co. Evelyn, N. of Mt. Arrowsmith.
Burr, Mt., S. Australia, co. Grey, 10 m. NE. Lake Bonney.
Burra Creek, S. Australia, co. Burra, arm of Murray R.
Burradon, tnshp., Northumberland, 8 m. NE. Newcastle.
Burra, E. and W., two of the Shetland Is., Bressay par.
Burra Burra, dist., S. Australia, 80 m. N. Adelaide.
Burra Burra Lake, New S. Wales, co. Westmorland.
Burrafiord, inlet, N. coast of Unst, Shetland Is.
Burrageville, vil., Massachusetts, Worcester co.
Burragong Creek, New S. Wales, cos. Monteagle and Forbes.
Burraness, headland, Yell I., Shetland.
Burrangilong Creek, New S. Wales, Bathurst co.
Burrard Inlet, British Columbia, off Gulf of Georgia.
Burrawang, tn., New S. Wales, co. Camden, 96 m. S. Sydney.
Burray, isl., one of the Orkneys, S. Ronaldshay par.
Burrell, tnshp., Iowa, Decatur co.
Burrelton, vil., Perthshire, near Woodside.
Burren, barony, N. co. Clare. 74,360 ac.
Burriana, tn., Spain, 8 m. S. Castellon de la Plana.
Burrillville, tnshp., Rhode Island, Providence co.
Burrishoole, barony, W. co. Mayo. 145,172 ac.
Burrishoole, par., in above barony. 53,749 ac.
Burrit's Rapids, vil., Ontario, co. Grenville, on small isl.
Burr Oak, tnshp., Kansas, Doniphan co.
Burr Oak, vil. and tnshp., Kansas, Jewell co.
Burr Oak, vil. and tnshp., Michigan, St. Joseph co.
Burrowa, tnshp., New S. Wales, co. King, on Burrowa R.
Burrowa R., New S. Wales, co. King, on the Lachlan R.
Burrow Head, cape, SE. extremity of Wigtownshire.
Burrow Head, headland, SE. Stronsay I., Orkney.
Burrows, ry. stn., NW. Territory, Canada, on C. P. Ry.
Burrumbeet, tn., Victoria, co. Ripon, 113 m. from Melbourne.
Burrumbeet Lake, Victoria, co. Ripon, 12 m. W. Ballarat.
Burrundie, tnshp., N. Ter., S. Australia, on M'Kinlay R.
Burry Inlet, S. Wales, estuary of Loughour and Amman Rs.
Burscheid, tn., Rhenish Prussia, 6 m. S. Solingen.
Burscough, tnshp. and vil., SW. Lancash., $3\frac{1}{2}$ m. N. Ormskirk.
Bursledon, par. and vil., S. Hants, $4\frac{1}{2}$ m. SE. Southampton.
Bursiem, bor., co. and 20 m. NE. Stafford, in Hanley.
Burstead, Great, Essex, $1\frac{1}{2}$ m. S. Billericay.
Burstow, par. and vil., Surrey, $7\frac{1}{2}$ m. SE. Reigate.
Bursztyn, tn., Galicia, on the Lippe, 20 m. SW. Brzezany.
Burt, par., co. Donegal, on L. Swilly, 7 m. NW. Londonderry.
Burton, parl. div. of Staffordshire.
Burton, tnshp., Michigan, Genesee co.
Burton, vil. and tnshp., Ohio, Geauga co.
Burton, vil., New Brunswick, Sunbury co.
Burton-in-Kendal, tn., S. Westmorland.
Burton Latimer, par., Northampton, $2\frac{1}{2}$ m. SE. Kettering.
Burton-upon-Slather, par. and vil., N. Lincolnshire.
Burton-upon-Trent, bor., cos. Stafford and Derby.
Burtonwood, tnshp., Lancashire, 4 m. NW. Warrington.
Burträsk, tn., Sweden, Westerbotten län.
Burtscheid, tn., Prussia, sub. of Aix-la-Chapelle.
Burt's Lagoon, S. Australia, 6 m. S. of L. Torrens.
Buru, isl., Molucca group, W. Amboyna.
Burum, vil., Netherlands, Friesland, 11 m. SE. Dokkum.
Burwash, par. and vil., E. Sussex, 8 m. NW. Battle.
Burwell, par. and vil., Cambridge, 4 m. SE. Newmarket.
Burwood, vil., Victoria, co. Bourke, 9 m. E. Melbourne.
Burwood, vil., New S. Wales, co. Cumberland, sub. Sydney.
Burwood, vil., New S. Wales, sub. of and 2 m. from Newcastle.
Bury, bor., Lancashire, 11 m. NW. Manchester.
Bury St. Edmunds, bor., Suffolk, on R. Lark.
Burzet, tn., France, dep. Ardèche, 14 m. N. Largentière.
Busachi, tn., Sardinia, 11 m. NE. Oristano.
Büsbach, vil., Rhenish Prussia, 6 m. E. Aix-la-Chapelle.
Busby, tn., Lanark and Renfrew, 7 m. from Glasgow.
Busca, tn., Italy, Piedmont, 9 m. NW. Coni.
Buseo, tn., Roumania, in Wallachia, 60 m. NE. Bucharest.
Bushbury, par. and tnshp., W. Staffordshire.
Bush Creek, tnshp., Illinois, Wayne co.
Bush End Point, New Zealand, extremity of Farewell Spit.
Bushey, par. and vil., Herts, $1\frac{1}{2}$ m. S. Watford Junc.
Bushey Park, royal park, Middlesex, on R. Thames.
Bushire, spt., Persia, on Persian Gulf. Lat. 29° N.
Bushkill, tnshp., Pennsylvania, Northampton co.
Bushkill Creek, Pennsylvania, 2 tribs. of the Delaware R.
Bushmills, tn., Antrim, 5 m. E. Portrush.
Bushnell, city, Illinois, McDonough co.
Bushnell, tnshp., Michigan, Montcalm co.
Bushy, tnshp., Illinois, Saline co.
Bushy Fork, tnshp., N. Carolina, Pearson co.
Bushy Isl., in Clarence Strait, NW. America. Lat. 56° 17′ N.
Busigny, vil., France, dep. Nord, 12 m. SE. Cambrai.
Busk, tn., Galicia, on R. Bug, 32 m. ENE. Lemberg.
Buskerud, amt, Norway, Christiania stift.
Buskirk's Bridge, vil., New York, Washington co.
Buslingthorpe, eccl. dist., W. Riding, Yorks.
Bussa, dist. and tn., W. Africa, in Borgu, on R. Niger.
Bussang, vil., France, dep. Vosges, on R. Moselle.
Busselton or Vasse, tn., W. Australia, 30 m. S. Bunbury.
Busserach, vil., Switzerland, cant. and 15 m. N. Soleure.
Busserolles, vil., France, dist. Dordogne.
Busseron, tnshp., Indiana, Knox co.
Busseto, tn., Italy, on the Ongina, 17 m. NW. Parma.
Bussière-Dunoise, tn., France, dep. Creuse.
Bussnang, vil., Switzerland, cant. Thurgau, on R. Thur.
Bussolengo, vil., Italy, 9 m. WNW. Verona.
Bussoleno, tn., Italy, 5 m. E. Susa, on the Dora Riparia.
Bussora. *See* **Bassorah.**
Bustard Bay, Queensland, dist. Port Curtis, Flinders co.
Busti, vil. and tnshp., New York, Chatauqua co.
Bustleton, vil., Pennsylvania, now part of Philadelphia.
Bustor Arsizio, tn., Italy, prov. and 20 m. NW. Milan.
Busuluk, tn., Russia, gov. Samara, on Busuluk R.
Büsum, spt., Prussia, Holstein, on North Sea.
Busvagon, isl. of Philippines, 50 m. SW. Mindoro.
Butan. *See* **Bhutan.**
Butana, tn., Punjab, Rohtak dist.
Bute, isl., in Firth of Clyde, Scotland. Area 64 sq. m.
Bute, North, par., in N. of Bute Island.
Bute Inlet, bay, British Columbia. Lat. 50° 30′ N., long. 125° W.
Butera, tn., Sicily, prov. Caltanisetta.
Buteshire, insular co., Firth of Clyde, comprising Bute, Arran, etc.
Buti, tn., Italy, Tuscany, $9\frac{1}{2}$ m. E. Pisa.
Butler, ry. stn., Canada, on C. P. Ry., 160 m. W. Port Arthur.
Butler, vil., Georgia, U.S., cap. of Taylor co.
Butler, tnshp., Illinois, Vermillion co.
Butler, vil., Indiana, De Kalb co., 12 m. E. Auburn.
Butler, tnshp., Indiana, Franklin co.
Butler, tnshp., Indiana, Miami co.
Butler, tnshp., Iowa, Butler co.
Butler, tnshp., Michigan, Branch co.
Butler, vil., Missouri, cap. Bates co., 73 m. S. Kansas City.
Butler, tnshp., Missouri, Harrison co.
Butler, tnshp., Missouri, St. Clair co.
Butler, tnshp., New York, Wayne co.
Butler, tnshp., Ohio, Columbiana co.
Butler, tnshp., Ohio, Darke co.
Butler, tnshp., Ohio, Mercer co.
Butler, tnshp., Pennsylvania, Adams co.
Butler, bor. and tnshp., Pennsylvania, cap. of Butler co.
Butler, tnshp., Pennsylvania, Luzerne co.
Butler, tnshp., Pennsylvania, Schuylkill co.
Butler, tnshp., S. Carolina, Greenville co.
Butler, tnshp., W. Virginia, Hancock co.
Butler Grove, tnshp., Illinois, Montgomery co.
Bütow, tn., Prussia, Pomerania, 53 m. E. Cöslin.
Butrinto, tn., Turkey, opposite Corfu.
Butschatsch. *See* **Buczacz.**
Butschowitz, tn., Moravia, 18 m. E. Brünn.
Buttahatchie R., flows through Alabama and Missouri, U.S.
Butte, tnshp., California, Sierra co.
Butte, tnshp., California, Sutter co.
Butte City, vil., Montana, cap. of Deer Lodge co.
Butte Creek, California, trib. of the Sacramento R.
Butte Creek, tnshp., California, Calusa co.
Butter Isl., Maine, in Penobscot Bay, Hancock co.
Butterley, coal and iron works, co. and 10 m. from Derby.
Buttermere, lake, in English Lake dist., 247 ft. above sea.
Buttermilk Channel, New York, part of New York harbour.
Butternuts, tnshp., New York, Otsego co.
Buttershaw, eccl. dist., W. Riding, Yorks.
Butterworth, cap. of the Transkei, Cape Colony.
Butterworth, tnshp., SE. Lancashire, Rochdale par.
Buttes, vil., Switzerland, cant. and 19 m. NW. Neufchâtel.
Buttevant, tn. and par., co. and 27 m. N. Cork.
Buttigliera, tn., Italy, in Piedmont, 16 m. NW. Asti.
Buttisholz, vil., Switzerland, cant. and 11 m. NW. Lucerne.
Buttle Lake, British Columbia, Vancouver Island.
Butt of Lewis, headland, N. Lewis I., Ross-shire, 142 ft. high.
Buttstadt, tn., Germany, Saxe-Weimar, 11 m. NNE. Weimar.
Buturlinovka, tn., Russia, gov. Voronesh.
Butyin, tn., Hungary, 37 m. NE. Arad.
Butz, vil., Switzerland, canton Aargau, 7 m. N. Aarau.
Butzbach, tn., Germany, in Hessen, 11 m. S. Giessen.
Butzow, tn., Germany, Mecklenburg-Schwerin.
Buxar. *See* **Baxar.**
Buxey Sand, bank, at mouth of Crouch R., Essex.
Buxted, par. and vil., Sussex, $1\frac{1}{2}$ m. NE. Uckfield.
Buxtehude, tn., Prussia, Hanover, 13 m. SE. Stade.
Buxton, watering-place, co. and 13 m. from Derby.
Buxton, vil., Victoria, co. Anglesey, 60 m. NE. Melbourne.
Buxton, tnshp., Maine, York co., on the Saco R.
Buxy, tn., France, Saône-et-Loire, 9 m. SW. Châlons.
Buyukdere, tn., Turkey, on Bosporus, 10 m. NE. Constantinople.
Buzançais, tn., France, Indre, on R. Indre.
Buzen, prov., Japan, N. Kiusiu I.
Buzzard's Bay, Massachusetts, with important harbours.
Bwangata, dist., Congo Free State, on Congo R.
Bwlch Gwyn, eccl. dist., Denbigh and Flintshires.
Bwlch Oerddrws, pass, near Dolgelly, Merionethshire.
Bwlch Tyddiad, pass, near Harlech, Merionethshire.
Bwlch-y-Ddeufaen, pass, N. Carnarvonshire.
Byaduck, vil., Victoria, co. Normanby, 225 m. SW. Melbourne.
Byam Martin's Isl., Low Archipelago, Pacific Ocean.
Byberry, precinct of Philadelphia, Pennsylvania.
Byers Green, tnshp., S. Durham, $5\frac{1}{2}$ m. N. Bishop-Aucklaud.
Byfleet, par. and vil., Surrey, 8 m. NE. Guildford.
Bygoleer Mtn., New South Wales, co. Dowling.
Byker, tnshp., Northumberland, on R. Tyne.
Bykund, ruined city, Turkestan, 23 m. from Bokhara.
Byng Inlet, vil., Ontario, 90 m. N. Collingwood.
Bynoe Range, mtns., N. Territory, Australia, N. of Victoria R.
Bynoe R., Queensland, dist. Burke.
Byram, tnshp., New Jersey, Sussex co.
Byram R., Connecticut, falls into Long Island Sound.
Byrd, tnshp., Missouri, Brown co.
Byrock, vil., New S. Wales, co. Cowper, 455 m. NW. Sydney.
Byron, vil. and tnshp., Illinois, Ogle co., 88 m. W. Chicago.
Byron, tnshp., Iowa, Buchanan co.
Byron, vil. and tnshp., Maine, Oxford co.
Byron, tnshp., Michigan, Kent co.
Byron, vil. and tnshp., New York, Genesee co.
Byron, vil. and tnshp., Wisconsin, Fond-du-Lac co.
Byron, vil., Ontario, co. Middlesex, 6 m. from London.
Byron, Cape, New S. Wales, coast of co. Rous.
Byron Mtn., Victoria, Black Range, co. Lowan.
Byron's Bay, Labrador, N. America. Lat. 54° 40′ N.
Byron's Island, Gilbert Is., Pacific. Lat. 1° 18′ S., long. 177° 20′ E.
Byth, New, *q. s.* par. and vil., Aberdeenshire.
Bywell, St. Peter, par. and tnshp., S. Northumberland.
Caacaty, tn., Argentine Rep., 77 m. S. of Corrientes.
Caaf-Water, Scotland, trib. of Garnock R., Ayrshire.
Cabaça, tn., Africa, Lower Guinea. Lat. 6° S., long. 11° 30′ E.
Cabagan, tn., Philippine Is., on Luzon I.
Caballas or Port Cortez, Honduras, 56 m. N. Santiago.
Cabanes, tn., Spain, 12 m. NE. Castellon de la Plana.
Cabatuan, tn., Philippine Islands, in Panay I.
Cabazera, tn., Philippine Islands, in Luzon I.
Cabbage Bay, New Zealand, W. coast of co. Coromandel.
Cabello, Puerto, spt., Venezuela, on Caribbean Sea.
Cabenda. *See* **Kabinda.**
Cabes or Gabes, spt., Tunis, 200 m. S. of Tunis city.
Cabes, Gulf of, inlet of Mediterranean, E. of Tunis.
Cabeza del Buey, prov. and tn., Spain, prov. Badajoz.
Cabezas de San Juan, tn., Spain, 27 m. S. Seville.
Cabezon de la Sal, prov. and tn., Spain.
Cabezuela, tn., Spain, 16 m. NE. Placencia.

Cabiao, tn., Philippine Islands, on Luzon Island.
Cable Island, Ireland, in Youghal Bay, co. Cork.
Cable, La, spt., Algeria, 300 m. E. Algiers.
Cabo Frio, spt. city and headland, Brazil.
Cabool or Caboul. *See* **Kabul.**
Caboolture, post tn., Queensland, 31 m. N. Brisbane.
Caboolture River, Queensland, falls into Moreton Bay.
Cabot, vil., Vermont, U.S., 18 m. NE. Montpelier.
Cabot's Head, Ontario, between L. Huron and Georgian Bay.
Cabot Strait, entrance to Gulf of St. Lawrence, Canada.
Cabourn, par., England, Lincolnshire. 2860 acres.
Cabourn Mount, England, hill, Sussex, with ancient camp.
Cabra, tn., Spain, 30 m. SSE. of Cordova.
Cabra del Santo Cristo, tn., Spain, Andalusia.
Cabras, vil., Sardinia, 5 m. NW. Oristano.
Cabrera, isl., Balearic Islands, 9 m. S. of Majorca.
Cabriel, riv., Spain, trib. of Jucar, in New Castile.
Cabul. *See* **Kabul.**
Caca or Mapiri, riv., Bolivia, prov. Larecaja.
Cacagne, tn., Senegambia, on the Gambia R.
Cacahitla, tn., Mexico, prov. La Puebla, on Yopez R.
Cacahnamilka, cave of great size near Mexico city.
Caçapaba, tn., Brazil, 150 m. SW. Porto Alegre.
Cacapon, 2 rivs., W. Virginia, falling into the Potomac R.
Caccamo, tn., Sicily, prov. and 18 m. SE. Palermo.
Caccavone, tn., Italy, prov. Campobasso.
Caceres, prov., Spain, basin of Tagus. Area 7669 sq. m.
Caceres, tn., Spain, cap. of above prov.
Caceres, tn., Colombia, state Antioquia, 110 m. N. Popayan.
Caceres or Nueva Caceres, tn., Philippine Islands, on Luzon I.
Cachar, dist., Assam, India. Area 3750 sq. m.
Cache riv., Arkansas, trib. of the White R.
Cache, riv., Illinois, trib. of the Ohio R.
Cache Creek, tnshp., California, Yolo co.
Cache Creek, California, connects Clear L. with Sacramento R.
Cache la Poudre Creek, Colorado, falls into S. fork of Platte R.
Cacheo, Portuguese settlement and riv., Senegambia.
Cachimayo, riv., Bolivia, trib. of the Pilcomayo R.
Cachinal, vil., Chili, in prov. of Atacama.
Cachoeira, tn., Brazil, state and 60 m. NW. Bahia.
Cachoeira, tn., Brazil, state Rio Grande do Sul.
Cachoeira Grande, tn., Brazil, state Para.
Caconda, dist. and tn., Benguela, W. Africa.
Caconga, tn., Angola, W. Africa, 35 m. SE. Loango.
Cacouna, vil., Quebec, Temiscouata co., on St. Lawrence R.
Cactus Lake, Saskatchewan. Lat. 52° 5′ N.
Cad, riv., England, Devon, trib. of the Plym.
Cadalen, tn., France, dep. Tarn.
Cadamstown, par., Ireland, co. Kildare. 5035 acres.
Cadbury, par., England, N. Devon. Area 1899 ac.
Cadbury, North, par. and vil., England, Somerset. 2810 acres.
Cadbury, South, par., England, mid. Somerset. 800 acres.
Cadder, par. and vil., Scotland, Lanark, 5 m. N. of Glasgow.
Caddington, par., Bedfordshire and Herts.
Caddo, tnshp., Arkansas, Clark co.
Caddo, par., Louisiana. Area 1200 sq. m.
Caddo Creek, Arkansas, trib. of the Ouachita R.
Caddo Lake, Texas and Louisiana, 20 m. long.
Caddonfoot, *quoad sacra* par., Selkirkshire.
Cadeby, par. and tnshp., S. Leicestershire.
Cadell Strait, N. Ter., Australia, which it divides from Elcho I.
Cader Idris, mtns., Merionethshire. Highest pt. 2929 ft.
Cadillac, tn., France, dep., Gironde, on Garonne R.
Cadillac, vil., Michigan, on Clam Lake.
Cadiz, prov., Spain, on Atlantic. Area 2835 sq. m.
Cadiz, city, Spain, cap. of Cadiz prov., Isle of Leon.
Cadiz, vil. and tnshp., Ohio, cap. of Harrison co.
Cadmite Lake, S. Australia, co. M'Donnell.
Cadore, tn., Italy, 22 m. NE. Belluna.
Cadotte Pass, Montana, among Rocky Mtns., Deer Lodge co.
Cadottes River, Athabasca, Canada, trib. of the Peace R.
Cadoxton, par., W. Glamorgan, Wales.
Cadron, tnshp., Arkansas, Faulkner co.
Cadron Creek, Arkansas, falls into the Arkansas R.
Cadzow, *quoad sacra* par. and vil., Lanarkshire.
Caen, city, France, cap. dep. Calvados.
Caer Arianrhod, submerged tn., in Carnarvon Bay, Wales.
Caergwrle, parl. bor., Flintshire, 5 m. NW. Wrexham.
Caerhun, par., NW. Carnarvonshire. 13,402 ac.
Caerlaverock, par., S. Dumfriesshire. 5664 ac.
Caerleon, tn., Monmouthsh., on Usk R., 2¼ m. NE. Newport.
Caerphilly, tn., Glamorganshire, 7 m. N. of Cardiff.
Caerwys, parl. bor. and par., Flintshire, 7½ m. E. St. Asaph.
Cæsarea, haven, Palestine, 55 m. NNW. of Jerusalem.
Caffraria. *See* **Kaffraria.**
Caffristan. *See* **Kaffristan.**
Cagayan, prov., Philippines, in N. of Luzon.
Cagayan, isl., Sulu Archipelago, N. of Borneo. Area 38 sq. m.
Cagayanes, isls., Sulu Sea, part of the Philippines.
Caggiano, tn., Italy, prov. Salerno, 14 m. N. Diano.
Cagli, tn., Italy, in the Marches, 13 m. S. of Urbino.
Cagliari, city, cap. of Sardinia, on S. coast.
Cagliari, prov., Italy, S. half of Sardinia.
Cagnano, tn., Italy, prov. and 25 m. NE. Foggia.
Cagnano, tn., Italy, prov. and 10 m. NW. of Aquila.
Cagnes, vil., France, dep. Var, 10 m. W. of Nice.
Caguan, tn., Colombia, 120 m. SSW. of Bogota.
Caha Mtns., Ireland, cos. Kerry and Cork. Alt. 2249 ft.
Cahabon, tn., Guatemala, 25 m. NE. of Coban.
Cahawba R., Alabama, trib. of the Alabama R.
Caher, tn. and par., Tipperary, on the Suir R.
Caher, par., SW. co. Kerry, Ireland. 19,100 acres.
Caher, isl., W. co. Mayo, Ireland. 128 acres.
Caheragh, par., SW. co. Cork, 6 m. SE. Bantry. 23,525 ac.
Caheravally, par., co. and 4 m. S. Limerick. 3833 ac.
Caherconlish, vil. and par., co. and 8 m. SE. Limerick.
Caherconree, mtn., W. co. Kerry, Ireland. Alt. 2796 ft.
Caherlay, par., Ireland, co. and 5 m. E. Cork.
Caherciveen, tn., Ireland, co. Kerry, 3 m. NE. Valencia.
Cahete, tn., Brazil, State Minas Geraes, 25 m. SE. Sabara.
Cahla, vil., Saxe-Altenburg, 15 m. NE. Rudolstadt.
Cahors, tn., France, cap. dep. Lot, 60 m. N. Toulouse.
Cahuzac, vil., France, dep. Tarn, 12 m. NNW. Alby.
Caicos Islands, W. Indies, subordinate to Jamaica, S. of Bahamas.
Cailloma, tn., Peru, cap. of Cailloma prov., 136 m. S. Cuzco.
Caillon Lake, Louisiana, connected with Gulf of Mexico.
Caimanera, spt., Cuba, 15 m. by rail from Guantanamo.
Cain, tnshp., Indiana, Fountain co.
Cain Island, in Shannon River, 10 m. below Limerick, Ireland.
Cains, tnshp., S. Carolina, Marion co.
Cainscross, eccl. dist., E. Gloucestershire.
Cainsdorf, vil., Saxony, circle of Zwickau.
Cains River, New Brunswick, trib. of the Miramichi R.
Caineville, vil., Ontario, co. Brant, 3 m. from Brantford.
Cairnacay, hill ridge, SW. Banffshire. Alt. 1605 ft.
Cairnbulg, vil., Aberdeenshire, 2½ m. SE. Fraserburgh.
Cairnburgbeg, isl. Treshinish grp., Argyllshire.
Cairnburgmore, isl., Treshinish grp., Argyllshire.
Cairnchnnaig, mtn., NE. Ross, Scotland. Alt. 2749 ft.
Cairney, par., Banff and Aberdeenshires.
Cairneyhill, vil., SW. Fifeshire, 3 m. SW. Dunfermline.
Cairngorm, mtns., between Inverness and Banffshires. Alt. 4084 ft.
Cairn Ryan, spt. vil., NW. Wigtownshire, on Loch Ryan.
Cairns, spt., Queensland, co. Nares, 900 m. NW. Brisbane.
Cairnsmore of Carephairn, mtn., N. Kirkcudbrightshire. Alt. 2612 ft.
Cairnsmore of Fleet, mtn., W. Kirkcudbrightshire. Alt. 2331 ft.
Cairntaggart, mtn., W. Aberdeenshire. Alt. 3430 ft.
Cairntoul, mtn., SW. Aberdeenshire. Alt. 4241 ft.
Cairo, city, cap. of Egypt, near R. Nile.
Cairo, tn., Italy, 12 m. by rail WNW. Savona.
Cairo, city, Illinois, on Mississippi and Ohio.
Cairo, tnshp., New York, Greene co.
Caistor, par. and tn., N. Lincolnshire.
Caistor-next-Yarmouth, par., N. Norfolk. 3047 ac
Caistorville, vil., Ontario, co. Lincoln, 8 m. from Canfield.
Caithness, most N. co. Scotland. Area 686 sq. m.
Caivano, tn., Italy, 8 m. NE. Naples.
Cajabamba, prov. and tn., Peru.
Cajamarca. *See* **Caxamarca.**
Cajare, tn., France, dep. Lot., 19 m. ENE. Cahors.
Cajazzo, tn., Italy, prov. Caserta, 10 m. NE. Capua.
Cala, vil., Cape Colony, Tembuland div., on Tsomo R.
Calabar (Old), riv., and miss. stn., Africa, Niger Protectorate.
Calabar (New), riv., Africa, branch of the Niger Delta.
Calabogie Lake, Ontario, Renfrew co.
Calabozo, tn., Venezuela, cap. of Guarico department.
Calabria, div., SW. Italy. Area 6663 sq. m.
Calabretto, tn., Italy, prov. Avellino.
Calaceite, tn., Spain, 75 m. NE. Teruel.
Calahorra, city, Spain, 25 m. SE. Logroño.
Calais, tn., France, dep. Pas-de-Calais.
Calais, city, Maine, Washington co., on St. Croix R.
Calamata. *See* **Kalamata.**
Calamianes Islands, part of the Philippines.
Calamo, isl., one of the Ionian Islands, Greece.
Calamocha, tn., Spain, 38 m. N. Teruel.
Calañas, tn., Spain, in Andalusia, 20 m. N. Huelva.
Calanda, tn., Spain, 62 m. NE. Teruel.
Calanna, tn., Italy, in Calabria, 7 m. NE. Reggio.
Calapan, tn., Philippine Islands, cap. of Mindoro.
Calapooya River, Oregon, trib. of the Willamette R.
Calasparra, tn., Spain, 40 m. NW. Murcia.
Calatabiano, tn., Sicily, 15 m. NE. Acireale.
Calata Fimi, tn., Sicily, prov. Trapani, 28 m. SW. Palermo.
Calata-Scibetta, tn., Sicily, 46 m. W. Catania.
Calatayud, tn., Spain, prov. and 55 m. SW. Saragossa.
Calayan, isl., Babuyan Islands, 60 m. N. Luzon, 15 m. long
Calbuco, tn., Chili, on Chiloë I.
Calca, prov. and tn., Peru, 22 m. NE. Cuzco.
Calcar, tn., Rhenish Prussia, on R. Rhine.
Calcasieu River, Louisiana, falls into Gulf of Mexico.
Calci, vil., Italy, 5½ m. E. Pisa.
Calcinaja, tn., Italy, 12 m. E. Pisa.
Calcinate, vil., Italy, 10 m. ESE. Bergamo.
Calcinato, tn., Italy, 16 m. SE. Bergamo.
Calcken, tn., Belgium, Flanders, 8 m. E. Ghent.
Calcutta, city, cap. of India and Bengal, on R. Hugli.
Caldas da Rainha, tn., Portugal, 58 m. N. of Lisbon.
Caldas de Mombuy, tn., Spain, 14 m. N. Barcelona.
Caldas de Reyes, tn., Spain, prov. Galicia.
Caldbeck, par., tnship., and vil., W. Cumberland.
Caldbeck Fells, outshoot from Skiddaw range, Cumberland.
Calder, tn., Lanarkshire, 2 m. SW. Airdrie.
Calder, riv., Inverness-shire, trib. of the Spey.
Calder, riv., NW. Lanarkshire, trib. of the Clyde.
Calder, riv., W. Cumberland, falls into the Irish Sea.
Calder, riv., Victoria, co. Polwarth, falls into the sea.
Calder, East, vil., 11 m. SW. Edinburgh.
Calder, Mid, vil., 11½ m. SW. Edinburgh.
Calder, West, tn., 15¾ m. SW. Edinburgh.
Caldera, port, Costa Rica, on Gulf of Nicoya.
Caldera, spt., Hayti, on S. coast, 50 m. SW. Santo Domingo.
Caldera, spt., Chili, prov. Atacama, 50 m. from Copiapo.
Calderbank, vil., Lanarkshire, near Airdrie.
Caldercruix, vil., NE. Lanarkshire, 4½ m. NE. Airdrie.
Calderhead, *quoad sacra* par., NE. Lanarkshire.
Caldew, riv., trib. of the R. Eden, W. Cumberland.
Caldewgate, sub. of Carlisle, Cumberland.
Caldicot, par. and vil., SE. Monmouthshire.
Caldiero, vil., Italy, prov. and 8 m. E. Verona.
Caldmore, eccl. dist., Walsall par., Staffordshire.
Caldwell, vil. and tnship., Kansas, Summers co.
Caldwell, tnship., New Jersey, Essex co.
Caldwell, vil., New York, Summer co.
Caldwell, tnship., South Carolina, Newberry co.
Caldy and St. Margaret, 2 isls., off SE. coast Pembrokeshire.
Caledon, mkt. tn., S. co. Tyrone, 8 m. W. Armagh.
Caledon, vil., Cape Colony, 50 m. WSW. Zwellendam.
Caledonia, vil., Ontario, on the Grand R.
Caledonia, vil. and tnship., Illinois, Boone co.
Caledonia, tnship., Kansas, Kent co., on Thornapple R.
Caledonia, vil., Minnesota, cap. Houston co.
Caledonia, vil., New York, Livingstone co.
Caledonia, tnship., North Carolina, Halifax co.
Caledonia, tnship., Wisconsin, Racine co.
Caledonia Corner, vil., Nova Scotia, Queen's Co.
Caledonia Mines, vil., Nova Scotia, co. Cape Breton.
Caledonian Canal, Scotland, from Moray Firth to Loch Linnhe.
Caledonia Springs, vil., Ontario, 72 m. SW. Montreal.
Caledon R., S. Africa, trib. of the Nu Gariep. Lat. 30° 18′ S.
Caleebee Creek, Alabama, trib. of the Tallapoosa R.
Calf Creek, tnship., Arkansas, Searcy co.
Calf of Man, isl., England, at S. end of Isle of Man. 620 ac.
Calf Pasture R., Virginia, falls into James R.
Calgary, cap. Alberta, on Bow and Elbow Rs., 840 m. W. Winnipeg.
Calhoun, vil. and tnship., Kentucky, on Green R.
Calhoun, tnship., S. Carolina, Abbeville co.
Calhoun's Mills, tnship., Georgia, Abbeville co.
Cali, tn., Colombia, state Cauca, 70 m. NE. Popayan.
Cálián, site of old Portuguese tn., India, Madras Presidency.
Calice de Vara, tn., Italy, prov. Massa-e-Carrara.
Calicut, tn. and *taluk*, India, Madras Pres.
California, state, U.S. Area 158,360 sq. m.
California, borough, Pennsylvania, Washington co.
California, Gulf of, on W. coast of Mexico.
California, Lower, ter., W. Mexico. Area 55,479 sq. m.
Calig or Callx, tn., Spain, 38 m. NE. Castellon de la Plana.
Callmera, tn., Italy, 13½ m. NW. Otranto.
Calimere Point, India, S. extremity of Coromandel Coast.
Calinga. *See* **Kalinga.**
Calingapatam. *See* **Kalingapatam.**
Calistoga, vil., California, 73 m. N. San Francisco.
Calitri, tn., Italy, prov. Avellino, 7 m. NE. Conza.
Calizzano, vil., Italy, on the Bormida, 14 m. SW. Cairo.
Callac, tn., France, 37 m. WSW. St. Brieuc.
Callan, barony, W. co. Kilkenny. 5653 ac.
Callan, tn., par., and tnship., W. co. Kilkenny.
Callander, tn. and par., SW. Perthshire.
Callao, isl. of Cochin China. Lat. 15° 48′ N.
Callao, fort, spt. and arsenal, Peru, 6 m. W. Lima.
Callater, Ioch, Aberdeenshire, in SW. of co.
Callaway, tnship., Missouri, St. Charles co.
Callayi. *See* **Kallayi.**
Callenberg, vil., Saxony, dist. Waldenburg.
Callenberg, vil., Saxony, near Lichtenstein.
Callernish, vil., Lewis Island, in Uig par. Has "Druidical" remains.
Calliano, vil., Italy, prov. Alessandria.
Callicoon, tnship., New York, Sullivan co.
Callicoon Creek, New York, falls into the Delaware R.
Callies, tn., Prussia, 58 m. ESE. Stettin.
Callievar, hill, mid. Aberdeenshire. Alt. 1757 feet.
Calligray, isl., Hebrides, in Sound of Harris, 2 m. by 1 m.
Callington, tn. and par., Cornwall, 11 m. S. Launceston.
Calliope, gold-field, Queensland, Clinton co.
Calliope R., Queensland, falls into Port Curtis.
Calloo, vil., Belgium, E. Flanders, on R. Scheldt.
Calloea de Ensarria, tn., Spain, 26 m. NE. Alicante.
Calloea de Segura, tn., Spain, 27 m. SW. Alicante.
Callundborg. *See* **Kallundborg.**
Calma, Lake of, Quebec, Chicoutimi co.
Calmar. *See* **Kalmar.**
Calmeyer Island, Java Sea, volcanically upheaved in 1883.
Calmina, tn., Africa, in Dahomey, 15 m. SE. Abomey.
Calm Peak, mt., New Zealand, co. Fiord.
Calmpthout, vil., Belgium, 12 m. N. Antwerp.
Calne, tn. and par., Wiltshire, 6 m. SE. Chippenham.
Calossa, tn., Italy, in Piedmont, 11 m. SSE. Asti.
Caloto, tn. and gold-field, Colombia, Cauca State.
Calpentyn, tn., Ceylon, 93 m. N. Colombo.
Calry, par., N. co. Sligo. 9974 acres.
Calstock, par. and vil., E. Cornwall.
Caltabellota, vil., Sicily, Girgenti prov.
Caltagirone, city, Sicily, prov. and 32 m. SW. Catania.
Caltanisetta, tn., Sicily, 28 m. NE. Girgenti.
Caltanisetta, prov., S. Sicily. Area 1455 sq. m.
Caltavuturo, tn., Sicily, prov. and 28 m. SE. Palermo.
Caltowie, tn., S. Australia, co. Victoria.
Caltura, spt., Ceylon, 25 m. SSE. of Colombo.
Caluire, tn., France, dep. Rhône, on R. Saône.
Calumet, tnship., Illinois, Cook co.
Calumet, vil., tnship., Michigan, Houghton co.
Calumet, tnship., Missouri, Pike co.
Calumet Island, tn., Quebec, Pontiac co., on the Ottawa R.
Calumet R., Indiana and Illinois, falls into L. Michigan.
Caluso, tn., Italy, prov. Turin, 11 m. S. Ivrea.
Calvados, dep., France, part of Normandy.
Calvary, tnship., S. Carolina, Clarendon co.
Calvello, tn., Italy, prov. and 12 m. S. Potenza.
Calventura, rocks, off coast of Arakan, British Burma.
Calverley, par. and vil., Yorks.
Calvert, vil., Texas, cap. of Robertson co.
Calvert Island, Canada. Lat. 51° 28′ N., long. 128° 20′ W.
Calvert Lake, Victoria, co. Grenville.
Calvi, spt., Corsica, 38 m. WSW. Bastia.
Calvi, tn., Italy, prov. Caserta, 7½ m. NNW. Capua.
Calvia, tn., Spain, Majorca Island, 6 m. W. Palma.
Calvillo, tn., Mexico, in Aguas Calientes.
Calvin, tnshp., Michigan, Cass co.
Calvinia, tn., NW. div., Cape Colony.
Calviscon, tn., France, dep. Gard, 10 m. SW. Nîmes.
Calvizzano, vil., Italy, 5 m. NW. Naples.
Calw, tn., Würtemberg, 20 m. SW. Stuttgart.
Calzada, tn., Spain, 15 m. SE. Ciudad Real.
Cam, par., W. Gloucestershire. 2946 acres.
Cam, riv., Cambridgeshire, trib. of the Ouse.
Cam, riv., W. Gloucestershire, trib. of the Severn.
Camajore, tn., Italy, 11 m. NW. Lucca.
Camamu, tn., isl., and bay, Brazil, 75 m. SW. Bahia.
Camana, tn. and prov., Peru, 108 m. W. Arequipa.
Camanche, vil. and tnshp., Iowa, 143 m. W. Chicago.
Camano Island, Washington, included in Island co. 12 m. long.
Camaret, vil., France, Finistère, 8 m. SW. Brest.
Camargo, vil., Spain, prov. and 6 m. S. Santander.
Camargo, tn., Mexico, state Tamaulipas.
Camargue Island, France, dep. Bouches-du-Rhône.
Camarones, Bahia de los, bay and riv., on E. coast Patagonia.
Camarota, vil., Italy, prov. Avellino, 7 m. SW. Policastro.
Camatagua, tn., Venezuela, 50 m. S. Caracas.
Cambay, feudatory state, India, Bengal Pres.
Cambay, chief tn. of above state. Lat. 22° 18′ 30″ N.
Cambay, Gulf of, India, between Bombay and Kathiawar.
Camberwell, bor. and par., in S. of London.
Camberwell, tn., New S. Wales, co. Durham. 139 m. N. Sydney.
Camberwell, suburb and 5½ m. E. Melbourne, Victoria.
Cambewarra, tn., New S. Wales, co. Camden, 106 m. S. Sydney.
Cambiano, vil., Italy, prov. and 9 m. SE. Turin.
Cambil, tn., Spain, prov. and 13 m. SSE. Jaen.
Cambo, watering-place, France, 9 m. SSE. Bayonne.
Cambodia, tn., Siam, ancient cap. of Cambodia, on R. Mekong.
Cambodia, kingdom and French protectorate, Indo-Chinese Penin.
Cambodia Point, S. extremity of French Cochin China.
Cambodia River. *See* **Mekong.**
Cambois, eccl. dist., and vil., Bedlington par., S. Northumberland.
Camboogoolah, tnshp., New S. Wales, co. Leichhardt.
Camboorie, tn., Siam, 120 m. NNW. Bangkok.
Cambooya, tn., Queensland, Aubigny co., 124 m. SW. Brisbane.
Camborne, tn., W. Cornwall, 11 m. SW. Truro.
Camborne, parl. div., Cornwall.
Cambrai, tn., France, dep. Nord, 32 m. SSE. Lille.
Cambria, vil., California, San Luis Obispo co.
Cambria, tnshp., Michigan, Hillsdale co.
Cambria, tnshp., New York, Niagara co.
Cambria, bor., Pennsylvania, Cambria co.
Cambria, vil., Quebec, Argenteuil co., 9 m. W. St. Jerome.
Cambridge, bor. and co. tn., Cambridgeshire, 56 m. by rail N. of London; famous for University.
Cambridge, vil., Maryland, cap. Dorchester co.
Cambridge, city, Massachusetts, Middlesex co.
Cambridge, vil. and tnshp., Missouri, Saline co.
Cambridge, vil., New York, Washington co.
Cambridge, vil. and tnshp., Ohio, cap. Guernsey co.
Cambridge, vil. and tnshp., Vermont, Lamoille co.
Cambridge, tnshp., New Zealand, co. Waikato.
Cambridge, vil., Canada, Nova Scotia prov., 7 m. from Kentville.
Cambridge City, vil., Indiana, Wayne co., on Whitewater R.
Cambridge Gulf, NW. Australia. Lat. 13° S., long. 128° E.
Cambridge Port, part of city of Cambridge, Massachusetts.
Cambridgeshire, inland co., England. Area 820 sq. m.
Cambrils, spt., Spain, 8 m. SW. Tarragona.
Cambus, vil., Clackmannanshire, 2 m. NW. Alloa.
Cambusbarron, vil., co. and 1½ m. SW. Stirling.
Cambuskenneth Abbey, ruins, co. and 3 m. E. Stirling.
Cambuslang, tn., Lanarkshire, 3¾ m. SE. Glasgow.
Cambusnethan, vil., N. Lanarkshire, near Wishaw.
Cambyna, isl., Malay Archipelago, 15 m. S. Celebes.
Camden, vil., Arkansas, cap. of Ouachita co.
Camden, vil., Delaware, Kent co.
Camden, vil. and tnshp., Maine, Knox co.
Camden, vil. and tnshp., Michigan, Hillsdale co.
Camden, tnshp., Missouri, De Kalb co.
Camden, vil. and tnshp., Missouri, Ray co.
Camden, city, New Jersey, cap. of Camden co.
Camden, vil., New York, Oneida co.
Camden, vil., S. Carolina, cap. of Kershaw co.
Camden, an E. co. of New South Wales, on Pacific coast.
Camden, tnshp., New South Wales, co. Camden.
Camden Bay, Alaska. Lat. 70° N., long. 145° W.
Camden East, vil., Ontario, Addington co.
Camden Haven, New South Wales, co. Maequarie.
Camden Town, dist., N. London.
Camel, riv., E. Cornwall, falls into the Atlantic Ocean.
Camelford, tn., E. Cornwall, 15½ m. W. Launceston.
Camelon, *quoad sacra* par. and vil., E. Stirlingshire.
Camelot, hill, Somersetshire, 5 m. ENE. Ilchester.
Camel's Hump, mtn., Vermont, Chittenden co. Alt. 4088 ft.
Camel's Hump, mtn., India, Malabar dist., Madras Pres. Alt. 4677 ft.
Camen, tn., Prussia, Westphalia, 8 m. SW. Hamm.
Camenz, tn., Saxony, 20 m. NE. Dresden.
Camerano, tn., Italy, prov. and 9 m. S. Ancona.
Cameri, vil., Italy, Piedmont, 4½ m. NE. Novara.
Camerino, city, Italy, prov. Macerata.

Camerlata, vil., Italy, prov. and 2 m. S. Como.
Cameron, par., E. Fifeshire, 3½ m. SW. St. Andrews.
Cameron, vil., Missouri, Clinton co.
Cameron, tnshp., Nebraska, Hall co.
Cameron, vil. and tnshp., New York, Steuben co.
Cameron, tn., Texas, cap. of Milam co.
Cameron, vil. and tnshp., W. Virginia, Marshall co.
Cameroons, or **Kamerun**, Ger. colony, W. Africa. Area 190,580 sq. m.
Cameroons Mtns., W. Africa. Lat. 4° 13′ N. Alt. 11,000 ft.
Cameroons R., W. Africa, Upper Guinea, falls into Bight of Biafra.
Cameroto, tn., Italy, prov. Salerno, 17 m. SE. Vallo.
Camerton, par., W. Cumberland, 3 m. NE. Workington.
Cameta, tn., Brazil, 85 m. SW. Para.
Cam Fell, hill, N. Riding, Yorks. Alt. 1925 ft.
Camillus, vil. and tnshp., New York, Onondaga co.
Caminha, tn., Portugal, 27 m. NW. Braga.
Comisano, tn., Italy, prov. and 8½ m. ESE. Vicenza.
Camisdun Bay, N. Sutherlandsh., Durness par.; has safe anchorage.
Camlachie, E. dist. of Glasgow, Lanarkshire.
Camlin, par., Ireland, co. Antrim, contains Crumlin.
Cammarata, tn., Sicily, 36 m. SE. Palermo.
Cammin, tn., Prussia, Pomerania, 38 m. NE. Stettin.
Camoge, riv., cos. Tipperary and Limerick, trib. of the Maigue.
Camogbe, mtn., Switzerland, canton Ticino. Alt. 8800 ft.
Camogli, tn., Italy, prov. and 18 m. ESE. Genoa.
Camolin, vil., N. co. Wexford, 8 m. SW. Gorey.
Camotes, isls., Philippines, W. of Leyti Island.
Camp, tnshp., Iowa, Polk co.
Campagna, tn., S. Italy, prov. and 20 m. E. Salerno.
Campagna di Roma, old prov., Italy. Malarious tract.
Campagnatico, tn., Italy, prov. and 15 m. NE. Grosseto.
Campagnola, vil., Italy, 12 m. NNE. Reggio.
Campan, tn., France, dep. Hautes-Pyrénées.
Campaña, isl., off W. coast of Patagonia, 55 m. long.
Campana, tn., Italy, prov. Cosenza, 7 m. SW. Cariati.
Campana, Argentine Rep., on R. Parana, 45 m. NW. Buenos Ayres.
Campana, La, tn., Spain, 37 m. ESE. Seville.
Campanario, tn., Spain, in Estramadura.
Campanha, city, Brazil, 150 m. SW. Ouro Preto.
Campania, compartimento, Italy. Area 6985 sq. m.
Campania, ry. stn. for Richmond, Tasmania.
Campania Island, British Columbia, opposite Princess Royal I.
Campaspe, tnshp., Victoria, co. Rodney.
Campaspe R., Queensland, dists. N. and S. Kenuedy.
Campaspe R., Victoria, trib. of the Murray R.
Campauna, tn., Colombia, 45 m. W. Tunja.
Campbell, tnshp., Arkansas, Lawrence co.
Campbell, tnshp., Indiana, Jennings co.
Campbell, tnshp., Indiana, Warrick co.
Campbell, tnshp., Michigan, Iona co.
Campbell, tnshp., Missouri, Greene co.
Campbell, tnshp., New York, Steuben co.
Campbell, Caps, New Zealand, co. Marlborough, Cook Strait.
Campbell Island, in Pacific Ocean, 450 m. S. New Zealand.
Campbellpur, cantonment, India, Punjab. Lat. 33° 47′ N.
Campbell Range, mtns., Tasmania, co. Wellington.
Campbellsburg, vil., Kentucky, Henry co.
Campbell's Creek, tn., Victoria, co. Talbot.
Campbell's Creek, New S. Wales, co. Farnell, near Burkley Range.
Campbell's Cross, vil., Ontario, Peel co.
Campbellton, tn., New Brunswick, Restigouche co.
Campbelltown, tnshp., New S. Wales, co. Cumberland.
Campbelltown, tnshp., New Zealand, Otago, in co. Southland
Campbelltown, bush tnshp., New Zealand, prov. Wellington.
Campbelltown, tnshp., S. Australia, on R. Torrens.
Campbelltown, tnshp., Tasmania, 91 m. N. Hobart.
Campbelltown, vil., Inverness-shire, near Fort George.
Campbellville, vil., Ontario, Halton co.
Campbeltown, bur., par., and spt., Argyllshire.
Camp Branch, tnshp., Missouri, Cass co.
Camp Creek, tnshp., N. Carolina, Rutherford co.
Campden, tn., co. and 30 m. NE. Gloucester.
Campeachy, tn., Mexico, cap. of Campeachy state.
Campeachy, state, Mexico. Area 21,800 sq. m.
Campsacby, Gulf of, part of Gulf of Mexico, W. Yucatan.
Campello, vil., Massachusetts, Plymouth co.
Camperdown, W. suburb, Sydney, New South Wales.
Camperdown, tn., Victoria, co. Hampden.
Camperduin, sand-hills, coast N. Holland. Brit. naval victory 1797.
Campi, tn., Italy, prov. and 7 m. NW. Florence.
Campiglia, tn., Italy, 33 m. NW. Grosseto.
Campillo de Altobney, tn., Spain, 40 m. SE. Cuenca.
Campillos, tn., Spain, 33 m. NW. Malaga.
Campina, tn., Roumania, 32 m. NW. Ploesti.
Campina Grande, tn., Brazil, 80 m. W. Parahyba.
Campinas, city, Brazil, 50 m. N. São Paulo.
Campio Formio, tn., Italy, 66 m. NE. Venice.
Cample, riv., N. Dumfriesshire, trib. of the Nith.
Campli, tn., Italy, 5 m. N. Teramo.
Camp Nelson, hamlet, Kentucky, 8 m. S. Nicholasville.
Campo, riv., Cameroons, W. Africa, falls into Bight of Biafra.
Campo, vil., SW. coast, Elba Island, Italy.
Campo, Port, Victoria, co. Heytesbury, near Bay of Martyrs.
Campobasso, tn., Italy, cap. of Campobasso prov.
Campobasso, prov., Italy. Area 1778 sq. m.
Campo Bello, tnshp., S. Carolina, Spartanburg co.
Campo Bello or **Welsh Pool**, port of entry, New Brunswick.
Campo Bello, isl., New Brunswick, in Bay of Fundy.
Campobello, tn., Sicily, prov. Trapani, 8 m. E. Mazzara.
Campobello de Criptana, tn., Spain, 50 m. NE. Ciudad Real.
Campobello di Licata, tn., Sicily, 15 m. N. Alicata.
Campo Corvo, vil., SE. Africa, WNW. of Lorenzo Marquez.
Campoformio, vil., Italy, prov. and 4 m. SW. Udine.
Campo Freddo, tn., Italy, prov. and 16 m. NW. Genoa.
Campo Largo, tn., Brazil, state Bahia, on Rio Grande.
Campolieto, tn., Italy, prov. and 8 m. NE. Campobasso.
Campo Mayor, tn., Portugal, 9 m. NE. Elvas.
Campo Mayor, tn., Brazil, prov. Piauhy, 145 m. NE. Oeiras.
Campo Reale, tn., Sicily, Trapani, 12 m. SE. Alcamo.
Campos, city, Brazil, state and 155 m. NE. Rio Janeiro.
Campos, tn., Majorca, 21 m. SE. Palma.
Campo San Pietro, tn., Italy, 13 m. N. Padua.
Camposanto, tn., Italy, prov. Modena, SW. Finale.
Camp Point, vil., Illinois, Adams co., 21 m. NE. Quincey.
Campsall, bay, with good anchorage, Dumbartonshire.
Campsall, par. and tnshp., W. Riding, Yorks.
Campsie, par. and vil., Stirlingshire. C. Fells 1894 ft.
Campton, par. and tnshp., E. Bedfordshire.
Campton, tnshp., New Hampshire, Grafton co.
Camptonville, vil., California, Yuba co.
Camptown, vil., Pennsylvania, Bradford co.
Camtoos or **Gamtoos**, riv., Cape Colony, falls into the ocean.
Camus, par., N. co. Tyrone. Area 7505 ac.
Camvelin, vil., Wales, W. Carmarthenshire, 5½ m. NE. Narberth.
Cana, ruined city, Palestine, 13 m. SE. Acre, near Nazareth.
Canaan, vil., Connecticut, Litchfield co.
Canaan, tnshp., Iowa, Henry co.
Canaan, vil. and tnshp., Maine, Somerset co.
Canaan, tnshp., Missouri, Gasconade co.
Canaan, vil., New Hampshire, Grafton co.
Canaan, tnshp., New York, Columbia co.
Canaan, tnshp., Ohio, Athens co.
Canaan, tnshp., Ohio, Morrow co.
Canaan, vil. and tnshp., Ohio, Wayne co.
Canaan, set., Ontario, co. Russell, 10 m. from Buckingham.
Canaan, set., New Brunswick, co. Carleton.
Canada, country, N. America. Brit. col. 3,610,257 sq. m.
Canada Bay, Newfoundland, White Bay dist.
Canada Creek, pt. of entry, Nova Scotia, 43 m. from Halifax.
Canada Lake, New York, Fulton co. Tourist resort.
Canaderaga Lake, New York, outlet joins that of Otsego L.
Canadian River, rises in N. Mexico and flows 900 m. to the Arkansas R.
Canadice Lake, New York, Ontario co., 3 m. E. Hemlock L.
Canagas, tn., Panama, dep. Veraguas.
Canajoharie, vil., New York, Montgomery co.
Canal, tnshp., Pennsylvania, Venango co.
Canal Dover, vil., Ohio, Tuscarawas co.
Canale, tn., Italy, Piedmont, 24 m. SE. Turin.
Canales, tn., Spain, 36 m. SW. Valencia.
Canal Fulton, vil., Ohio, Stark co., on Tuscarawas R.
Canamina or **Cana**, tn., Africa, Dahomey.
Canandaigua, vil., New York, cap. Ontario co.
Canandaigua Lake, New York, Ontario and Yates cos.
Cananea, tn., Brazil, state São Paulo. Lat. 25° S.
Canara. *See* **Kanara.**
Canard, vil. and riv., Nova Scotia, King's Co.
Canardiers, La, vil., Canada, near Quebec.
Canarsie, vil., New York, King's Co., on Jamaica Bay.
Canary Isls., N. Atlantic Ocean. Area 2808 sq. m.
Canaseraga Creek, New York, joins the Genesee in Livingston co.
Canastota, vil., New York, Madison co., on Erie Canal.
Canastota Creek, New York, Madison co., enters Oneida Lake.
Canavaral de Alconeta, vil., Spain, 25 m. N. Caceres.
Canaveral, Cape, Florida. Lat. 28° 27′ N., long. 80° 33′ W.
Cana Verde, tn., Brazil, Minas Geraes, 12 m. from Tamandua.
Cancale, tn., France, Ille-et-Vilaine, 8 m. ENE. St. Malo.
Cancao or **Kang-Kao**, spt., French Cochin China, on G. of Siam.
Cancellara, tn., Italy, prov. and 8 m. NE. Potenza.
Candé, tn., France, 11 m. SW. Segre.
Candeish. *See* **Khandeish.**
Candela, tn., Italy, prov. and 22 m. S. Foggia.
Candelaria, tn., Argentine Rep., prov. Corrientes, on the Parana.
Candelaria, spt., E. coast of Teneriffe, Canary Islands.
Candelario, tn., Spain, in Leon, 40 m. S. Salamanca.
Candeleda, tn., Spain, Old Castile, 42 m. SW. Avila.
Candelo, tn., New South Wales, 14 m. SW. Bega.
Candelo, tn., Italy, 3½ m. SE. Biella, on the Cervo.
Candia. *See* **Crete.**
Candia or **Megalo Kastron**, city, Crete. Long. 25° 8′ E.
Candia, tn., Italy, Piedmont, 20 m. S. Novara.
Candia, vil. and tnshp., New Hampshire, Rockingham co.
Candle Lake, Saskatchewan. Lat. 53° 55′ N., long. 104° 5′ W.
Candon, tn., Luzon, Philippines, prov. Hocos Sur.
Candor, vil. and tnshp., New York, Tioga co.
Candy. *See* **Kandy.**
Canea. *See* **Khanea.**
Caneadea, vil., New York, Alleghany co.
Cane Creek, Alabama, falls into the Coosa R.
Cane Creek, tnshp., Arkansas, Lincoln co.
Cane Creek, Missouri, falls into Big Black R.
Cane Creek, tnshp., S. Carolina, Lancaster co.
Cane Hill, tnshp., Arkansas, Washington co.
Canel, tnshp., Senegambia, 30 m. SE. Sedo.
Canelas, mining tn., Mexico, 110 m. NW. Durango.
Canelli, tn., Italy, 13 m. SE. Asti.
Canelones, tn., Uruguay, in C. dep.
Canestoga Creek, Ontario, Wellington co., falls into Grand R.
Canet de Mar, tn., Spain, NE. Barcelona.
Cañete, spt., N. Peru, dep. and 85 m. SE. Lima.
Cañete de las Torres, tn., Spain, 25 m. E. Cordova.
Cañete-la-Hnergina, tn., Spain, 27 m. E. Cuenca.
Cañete-la-Real, tn., Spain, 44 m. NW. Malaga.
Caneva, tn., N. Italy, prov. and 37 m. W. Udine.
Cane Valley, tnshp., Kentucky, Adair co.
Caney, tnshp., Kansas, Montgomery co.
Caney Bayon, Texas, falls into Matagorda Bay.
Caney Creek, Texas, Montgomery co., falls into the San Jacinto R.
Caney Fork, Tennessee, trib. of the Cumberland R.
Caney River, tnshp., N. Carolina, Yancey co.
Canfield, vil., Ohio, cap. of Mahoning co.
Canford Magna, par. and tnshp., SE. Dorset.
Cangallo, tn., Peru, dep., Ayacucho, 30 m. SE. Lima.
Cangan, tnshp., New S. Wales, co. Cadell, on Victorian border.
Cangas, tn., Spain, prov. and 15 m. SW. Pontevedra.
Cangas de Onis, tn., Spain, Oviedo. Lat. 43° 2′ N., long. 5° W.
Cangas de Tineo, tn., Spain, Oviedo. Lat. 43° 14′ N., l. 6° 29′ W.
Cangozima. *See* **Kangoshima.**
Cangnçn, tn., Brazil, on Canguçu R., 64 m. NW. Rio Grande.
Caniapuscaw or **Koksoak**, lake, central Labrador. 70 m. long.
Caniapuscaw R., Central Labrador, falls into Ungava Bay.
Canicatti, tn., Sicily, prov. and 15 m. NE. Girgenti.
Canie Island, in Gulf of St. Lawrence, Canada.
Canigon, mtn., France, Pyrénées. Alt. 9137 ft.
Caniles, tn., Spain, 29 m. SW. Granada.
Canilias, tn., Spain, 22 m. ENE. Malaga.
Canino, tn., Italy, 20 m. WNW. Viterbo.
Canisbay, par., Caithness-shire, on Pentland Firth.
Canisp, mtn., SW. Sutherlandshire, on L. Assynt. Alt. 2779 ft.
Canisteo, vil., New York, Steuben co.
Canisteo R., New York, falls into the Tioga R. in Steuben co.
Cañiza, La, tn., Spain, prov. and 24 m. SE. Pontevedra.
Canna, isl., Hebrides, Argyllshire, 12 m. SW. Skye.
Cannaigre Bay, Newfoundland, Fortune Bay dist.
Cannanore, spt. tn., India, Malabar dist., Madras.
Canns (anc. *Cannæ*), vil., Italy, prov. Bari, 8 m. from Barletta.
Canneiton, vil., Indiana, cap. of Perry co., on Ohio R.
Canneiton, vil., W. Virginia, Kanawha co.
Cannes, tn., spt., and health resort, France, 22 m. SW. Nice.
Cannetello, vil., Italy, Calabria, 8 m. N. Reggio.
Canneto, tn., Italy, 20 m. W. Mantua, on the Oglio.
Cannibal Creek, tin mining locality, Queensland, Palmer dist.
Cannibal Point, New Guinea, 30 m. NE. Deliverance Island.
Cannifton vil., Ontario, Hastings co., 3 m. N. Belleville.
Canning, spt., Nova Scotia, King's Co., 10 m. NE. Kentville.
Canning, tnshp., W. Australia, 12 m. from Perth.
Canning Port. *See* **Port Canning.**
Cannington, par. and tnshp., W. Somerset.
Cannington, vil., Ontario, Ontario co., 59 m. NE. Toronto.
Cann Islands, Newfoundland, 16 m. from Fogo.
Cann Mount, Victoria, co. Croajingolong. Alt. 1885 ft.
Cannock, tn., W. Stafford, 125 m. NW. London.
Cannon, tnshp., Michigan, Kent co.
Cannon City, tnshp., Minnesota, Rice co.
Cannon Falls, tnshp., Minnesota, Goodhue co.
Cannon R., Minnesota, tributary of the Mississippi.
Cannon River Falls, vil., Minnesota, Goodhue co.
Cannonbar, tn., New South Wales, Gregory co.
Cannons, tnshp., S. Carolina, Newberry co.
Cannonsburg, tn., Pennsylvania, Washington co.
Cannonville, set., Nova Scotia, co. Cumberland, 16 m. from Athol.
Cannoncbee R., Georgia, tributary of the Ogeechee R.
Cannstadt, tn., Württemberg, 4 m. NE. Stuttgart.
Canoa Island, New Guinea, in the Fly estuary.
Canoba, tnshp., New South Wales, co. Gregory, on Duck Creek.
Canobalas, Mount, New South Wales, co. Ashburnham.
Canobio, tn., Italy, on W. shore Lago Maggiore.
Canoe, tnshp., Pennsylvania, Indiana co.
Canoe Lake, British Columbia. Lat. 52° 30′ N., long. 119° 35′ W.
Canoe R., British Columbia, tributary of the Columbia R.
Canon Island, in R. Fergus, S. co. Kildare. 270 acres.
Canonbie, par. and vil., SE. Dumfriesshire, on R. Esk.
Canon City, Colorado, cap. of Fremont co., on Arkansas R.
Canonicnt Island, Rhode Island, in Narragansett Bay.
Canosa, tn., Italy, prov. Bari, 13 m. SW. Barletta.
Canossa, tn., Italy, Emilia, 11 m. SW. Reggio.
Canouan, isl. of the Grenadines, W. Indies. Lat. 12° 43′ N.
Canowis, tnshp., S. Australia, SE. co. Victoria.
Canowindra, tnshp., New S. Wales, cos. Ashburnham and Bathurst.
Canquaga Creek, New York, falls into Lake Erie.
Canrobert or **Ange Gardien**, vil., Quebec, Rouville co.
Canso, spt., Nova Scotia, on Chedabucto Bay.
Canso Cape, SE. extremity of Nova Scotia.
Cantabrian Mtns., N. Spain, prolongation of Pyrénées.
Cantagallo, tn., Brazil, 85 m. NE. Rio Janeiro.
Cantal, dep., France, S. Auvergne. Area 2166 sq. m.
Cantalupo, tn., Italy, prov. and 13 m. WSW. Campobasso.
Cantalen, tn., France, dep. Seine-Inférieure.
Canterbury, city, parl., and mun. bor., E. Kent, on R. Stour.
Canterbury, vil., Connecticut, Windham co.
Canterbury, tnshp., New Hampshire, Merrimack co.
Canterbury or **Cornwall**, vil. and summer resort, New York.
Canterbury, dist., New South Wales, co. Cumberland.
Canterbury, prov. dist., New Zealand, South Island.
Canterbury, vil., New Brunswick, York co., 28 m. S. Woodstock.
Canterbury, vil., Quebec, co. Compton, 2 m. from Scottstown.
Canterbury Bight, inlet, New Zealand, on E. coast of South Island.
Canterbury Plains, New Zealand, South Island. A level plateau.
Cantiano, tn., Italy, in the Marches, 15 m. S. Urbino.
Cantick Head, SE. extremity, S. Walls Island, Orkney.
Cantillana, tn., Spain, 18 m. N. Seville, on Guadalquivir.
Cantin, Cape, W. coast Morocco. Lat. 32° 35′ N., long. 9° 12′ W.
Cantire or **Cantyre.** *See* **Kintyre.**
Cantinm, Roman name for N. Foreland, NE. Kent.
Cantley, set., Quebec, co. Ottawa, 10 m. from Hull.
Canton, city and spt., China, cap. of prov. Quantung.
Canton, eccl. dist. and vil., Llandaff par., SE. Glamorgan.
Canton, tnshp., Connecticut, Hartford co., on Farmington River.
Canton, vil., Dakota, cap. of Lincoln co., on Big Sioux R.
Canton, vil., Georgia, cap. of Cherokee co.
Canton, city, Illinois, Fulton co. Has coal mines.
Canton, tnshp., Iowa, Benton co.
Canton, vil., Maine, Oxford co., on Androscoggin R.
Canton, vil., Maryland, Baltimore co. and city.
Canton, tnshp., Massachusetts, Norfolk co.
Canton, tnshp., Michigan, Wayne co.
Canton, tnshp., Minnesota, Fillmore co.
Canton, vil., Mississippi, cap. of Madison co.
Canton, tn. and tnshp., Missouri, Lewis co.
Canton, vil., New York, cap. of St. Lawrence co.
Canton, city, Ohio, cap. of Stark co.
Canton, bor., Pennsylvania, Bradford co.
Cantoria, tn., Spain, 34 m. NNE. Almeria.
Canturio or **Cantu**, tn., Italy, 5 m. SE. Como.
Cantry-Gwaelod, shoal, off coast of Cardiganshire.
Canty Bay, 2½ m. NE. North Berwick, Haddingtonshire.
Cantyre. *See* **Kintyre.**
Canvey Island, par., in R. Thames, S. Essex. 4383 ac.
Cany, tn., France, Seine-Inférieure, 40 m. NW. Rouen.
Canzo, tn., Italy, 10 m. NE. Como.
Caolas-Uist, sound, between Uist and Bernera Islands, Hebrides.
Caorle, isl. and vil., Adriatic Sea, 29 m. NE. Venice.
Caorso, vil., Italy, 10 m. E. Piacenza.
Capac, vil., Michigan, St. Clair co.
Capaccio, tn., Italy, prov. and 35 m. SE. Salerno.
Capannoli, vil., Italy, 16 m. SE. Pisa.
Capanori, tn., Italy, 5 m. E. Lucca.
Caparica, vil., Portugal, prov. Estremadura, 8 m. S. Lisbon.
Capatarida, spt. tn., Venezuela, on Gulf of Maracaibo.
Capay, hamlet, California, Yolo co., 25 m. NW. Sacramento.
Capbern, vil., France, Hautes-Pyrénées, 8 m. NE. Bagneres.
Cap Chat, vil. and par., Quebec, Gaspé co., on St. Lawrence.
Cap Chat R., Quebec, Rimouski co., trib. of the St. Lawrence.
Cap d'Espoir, Quebec, Gaspé co., in Gulf of St. Lawrence.
Cap de la Magdalene, vil., Quebec, co. Champlain.
Cap des Rosières, vil. and par., Quebec, co. and 19 m. from Gaspé.
Cap d'Or, Nova Scotia, Cumberland co.
Cape Barren Island, in Furneaux group, off Tasmania.
Cape Breton Island, Nova Scotia. Area 3120 sq. m.
Cape Broyle, set., Newfoundland, Ferryland district.
Cape City, New Jersey. *See* **Cape May.**
Cape Coast Castle, tn., Gold Coast, Africa.
Cape Colony, Brit. Col., occupying S. part of S. Africa. Area including Griqualand E. and W. and Transkei. 217,440 sq. m.
Cape Elizabeth, tnshp., Maine, Cumberland co.
Cape Elizabeth Depot, vil., Maine, Cumberland co.
Cape Fear, tnshp., N. Carolina, Chatham co.
Cape Fear, tnshp., N. Carolina, New Hanover co.
Cape Fear R., N. Carolina, falls into Atlantic Ocean near **C. Fear.**
Cape George or **Georgeville**, vil., Nova Scotia, Antigonish co.
Cape Girardeau, city, Missouri, on the Mississippi R.
Cape Haytien, spt., Haiti, on E. Coast. Large trade.
Caps Island, vil., New Jersey. Bathing-place.
Cape John, sub-dist., Nova Scotia, Pictou co.
Capel, par., W. Surrey, 6 m. S. Dorking. 5663 ac.
Capel Bangor, eccl. dist., NW. Cardiganshire.
Capel Fell, mtn., between Selkirk and Dumfriesshires. Alt. 2223.
Capella, tnshp., Queensland, co. Kiosku, 197 m. W. Rockingham.
Capellante, mtn. peak, SW. Brecknockshire. Alt. 2382 ft.
Cape May, city, New Jersey, 81 m. SSE. Philadelphia.
Cape May Court-House, vil., New Jersey, cap. of Cape May co.
Cape Negro Isl., Nova Scotia, Shelburne co., 12 m. from Barrington.
Cape North, sub-dist., Nova Scotia, co. Victoria.
Cape of Good Hope, S. Africa, 30 m. S. Cape Town. Alt. 1000 ft.
Cape River or **Vaunks** or **Rio de Segoria**, Nicaragua.
Capertree, ry. stn., N. S. Wales, 122 m. W. Sydney, 2739 ft. above sea.
Capertree River, New S. Wales, co. Hunter, trib. of the Colo R.
Cape Sable Island, Nova Scotia. Lat. 43° 26′ N., long. 65° 38′ W.
Capestang, tn., France, dep. Hérault.
Capesterre, La or **Le Marigot**, tn., Guadeloupe.
Capestrano, tn., Italy, prov. and 22 m. SE. Aquila.
Cape Town, spt. and cap. of Cape Colony, on Table Bay.
Cape Traverse, vil. and cape, Prince Edward I.
Cape Verde Islands, in Atlantic, 320 m. W. Cape Verde.
Capeville, mining dist., Queensland, on Cape R.
Cape Vincent, pt. of entry and tnshp., New York, on St. Lawrence.
Cape York Peninsula, N. extremity of Australia, Queensland.
Capibari, tn., Brazil, state and 120 m. W. São Paulo.
Cap Island. *See* **Yeata.**
Capistrello, tn., Italy, 3½ m. W. Lake Fucino.
Capitanata, former prov. of S. Italy, now Foggia.
Capitol Mt., Colorado, peak of Elk Mtns., 13,997 ft. above sea.
Capivari, tn., Brazil, state Rio Janeiro.
Capiz or **Capis**, city, Philippines, cap. of Capiz prov.

Capizzi, tn., Sicily, 19 m. WNW. Bronte.
Cap Madelaine, Quebec, Champlain co.
Capo d'Istria, tn., Austro-Hungary, 8 m. SW. Trieste.
Capodrisi, vil., Italy, prov. and 3 m. SW. Caserta.
Capoompeta Peak, mtn., New S. Wales, co. Clive, 4730 ft. high.
Caposelle, tn., Italy, prov. Avellino, 13 m. NE. Campagna.
Cappadocia, vil., Italy, prov. Aquila, 8 m. W. Avezzano
Cappagh, par., mid. co. Tyrone. 37,580 acres.
Cappagbwhite, vil., co. and 9 m. N. Tipperary.
Cappamore, vil., co. and 12 m. SE. Limerick.
Cappeln, vil., Prussia, Schleswig, 15 m. SE. Flensburg.
Cappoqnin, tn., W. co. Waterford, on R. Blackwater.
Capracotta, tn., Italy, prov. and 27 m. NW. Campobasso.
Capraja, isl., Italy, 27 m. N. Corsica, 3½ m. by 1½ m.
Caprarola, tn., Italy, 9 m. SE. Viterbo.
Caprera, isl., 1 m. NE. Sardinia, was home of Garibaldi.
Capresi, tn., Italy, 13 m. NE. Arezzo; birthplace of Michael Angelo.

Capri, isl. and tn., Italy, 20 m. S. Naples. Lat. 40° 32′ N.
Capriata, vil., Italy, in Piedmont, 7 m. SW. Novi.
Capricorn Cape, Queensland, NE. point of Curtis I.
Capricorn Channel, Queensland, off coast of Port Curtis dist.
Capricorn Islands, Queensland, on the tropic of Capricorn.
Caprino, tn., Italy, 10 m. WNW. Bergamo.
Cap Ronge, vil., Quebec, co. and 9 m. above Quebec.
Capryke, tn., Belgium, E. Flanders, 13 m. NNW. Ghent.
Capsali, tn., Greece, on Cerigo I.
Cap Santé, tn., Quebec, cap. of Portneuf co.
Cap St. Ignace, vil., Quebec, co. Montmagny.
Captain's Harbour, Alaska, Oonalaska Island.
Captain's Island, New York, Westchester co.
Capua, city, S. Italy, prov. Caserta, 19 m. N. Naples.
Capurso, tn., Italy, 7 m. SE. Bari.
Caputh, par. and vil., Perthshire, 5 m. SE. Dunkeld.
Caquiaviri, tn., Bolivia, on the Desaguadera R.
Cara, isl., S. Argyllshire, 1 m. S. of Gigha, 1 m. by ½ m.
Caraballeda, spt., Venezuela, state Bolivar.
Carabaya, prov., Peru, dep. Puno. Rich in gold and silver.
Carabobo, state, Venezuela. Area 2985 sq. m.
Caraca, La, isl., Spain, on Bay of Cadiz.
Caracas or **Santiago de Leon de Caracas**, cap. of Venezuela.
Caracoles or **La Placilla de Caracoles**, tn., N. Chili, prov. Atacama.
Caraglio, tn., Italy, Piedmont, 6 m. W. Coni.
Caragola. *See* **Karagola.**
Caraine Bluff, mtn., S. Australia, 5 m. N. co. Jervois.
Caramanico, tn., Italy, prov. and 17 m. SW. Chieti.
Caramut, tnshp., Victoria, co. Villiers, 35 m. from Warrnambool.
Carapack, tnship., Victoria, co. Dundas, near Glenelg R.
Carapateena Arm, bay, S. Australia, off L. Torrens.
Carapooee, tnship., Victoria, co. Kara-Kara, 30 m. NNW. Avoca.
Caraquette, pt. of entry, New Brunswick, Gloucester co.
Caraquette Bay, New Brunswick, Gloucester co.
Caratal, tn., Venezuela, dist. Bolivar.
Carate, tn., N. Italy, 15 m. N. Milan.
Caravaca, tn., Spain, 39 m. NW. Murcia.
Caravaggio, tn., Italy, 16 m. S. Bergamo.
Caravellas, tn., Brazil, state Bahia, on Caravellas Bay.
Carballo, tn., Spain, prov. and 10 m. from Corunna.
Carberry Hill, Edinburghshire, SE. Musselburgh. Alt. 500 ft.
Carbery, isl., Dunmanus Bay, SW. co. Cork.
Carbery, East, barony (2 divs.), S. co. Cork.
Carbery, West, barony (2 divs.), W. co. Cork.
Carbon, vil., Indiana, Clay co.
Carbon, tnship., Pennsylvania, Huntingdon co.
Carbonara, tn., Italy, prov. and 36 m. E. Avellino.
Carbonara, tn., Italy, prov. and 4 m. S. Bari.
Carbondale, vil. and tnship., Illinois, Jackson co.
Carbondale, vil., Kansas, Osage co.
Carbondale, city, Pennsylvania, Lackawanna co.
Carbonear, port of entry, Newfoundland, on Conception Bay.
Carbonne, vil., France, Haute-Garonne, 25 m. SW. Toulouse.
Carbon Run, vil., Pennsylvania, Bradford co.
Carbrook, eccl. dist., Sheffield par., W. Riding, Yorks.
Carbury, barony, NW. co. Kildare. 48,264 ac.
Carbury, barony, N. co. Sligo. 76,592 ac.
Carcabuey, tn., Spain, 36 m. SE. Cordova.
Carcajente, tn., Spain, prov. Valencia, 12 m. NE. San Felipe.
Carcarrick Tor, hill, E. Cornwall, 6½ m. NW. Callington.
Carcassonne, city, France, cap. Aude, 55 m. SE. Toulouse.
Carces, tn., France, dep. Var, 18 m. WSW. Draguignan.
Carcha, tn., Guatemala, N. of Coban.
Carclaze, downs, W. Cornwall, 2 m. N. St. Austell.
Carcliff Tor, hill, N. Derbyshire, on Stanton Moor.
Carcoar, tnship., New South Wales, co. Bathurst.
Cardaillac, tn., France, dep. Lot, 31 m. NE. Cahors.
Cardamon Hills, Travancore State, Madras. Lat. 10° N., long. 77° E.
Cardenas, spt., Cuba, 120 m. E. Havana.
Cardenden, vil., Fifeshire, ¾ m. SW. Auchterderran.
Cardiff, bor., spt., and co. tn., Glamorgansh., on R. Severn.
Cardiffstown. *See* **Kerdiffstown.**
Cardigan, bor., spt., par., and co. tn., Cardiganshire.
Cardigan, par., Victoria, co. Grenville, 106 m. NW. Melbourne.
Cardigan Bay, W. Wales, with an extent of 70 m. N. and S.
Cardigan Bay, Prince Edward I., Canada.
Cardigan Head, N. extremity of Pembrokeshire.
Cardigan Isle, Cardiganshire, in mouth of R. Teifi.
Cardiganshire, co., Wales. Area 693 sq. m.
Cardinale, tn., Italy, prov. and 21 m. SSW. Catanzaro.
Cardington, par. and vil., co. and 2½ m. SE. Bedford.
Cardington, vil. and tnship., Ohio, Morrow co.
Cardito, vil., Italy, 7 m. N. Naples.
Cardona, tn., Spain, 45 m. NW. Barcelona.
Cardrona, tnship., New Zealand, co. Lake.
Cardross, par. and vil., 3½ m. NW. Dumbarton, on R. Clyde.
Cardwell, tn., Queensland, 950 m. NW. Brisbane.
Cardwell District, Ontario. Area 380 sq. m.
Car Dyke, cut, in Fens, S. Lincolnshire, 22 m. long.
Cardy Rocks, N. coast of co. Dublin, 2 m. N. Balbriggan.
Careggi, vil., Italy, 3 m. N. Florence.
Carenage. *See* **Castries.**
Carentan, tn., France, dep. Manche, 17 m. NW. St. Lô.
Carentoir, vil., France, Morbihan, 35 m. ENE. Vannes.
Caresana, vil., Italy, prov. Novara, 10 m. SE. Vercelli.
Carew, par. and vil., co. and 4 m E. Pembroke. 5405 ac.
Carey, vil., Ohio, Wyandot co.
Carfin, vil., NE. Lanarkshire, 2 m. NE. Motherwell.
Cargarie, dist., Victoria, co. Grant, 77½ m. W. Melbourne.
Cargelligo, tnship., New S. Wales, co. Dowling, on L. Cudjallagong.
Cargill, par. and vil., E. Perthshire, on R. Tay.
Cargo, tnship., New S. Wales, co. Ashburnham.
Carhaix, tn., France, dep. Finistère, 37 m. NE. Quimper.
Carham, par. and vil., N. Northumberland, on R. Tweed.
Carhuamayo, tn., Peru, 16 m. S. Pasco. 13,087 ft. above sea.
Cariaco, tn., Venezuela, 40 m. E. Cumano.
Cariati, tn., Italy, prov. Caserta, 20 m. ESE. Rossana.
Caribbean Sea, between W. Indies and S. and Central America.
Caribbees or **Lesser Antilles**, E. portion of the W. Indies.
Cariboo, gold-field, British Columbia, on Upper Fraser R.
Cariboo Fort, N.W. Territory, Canada, on Rein Deer Lake.
Cariboo Lake and Mtn., British Columbia.
Cariboo Point, on N. shore of L. Huron, Canada.
Caribou, vil., Colorado, Boulder co., 9900 ft. above sea.
Caribou Island, Nova Scotia, co. and 5 m. from Pictou.
Carlewerlue, tnship., S. Australia, 30 m. NW. Port Augusta.
Carife, tn., Italy, prov. Avellino, on the Apennines.
Carignan, tn., France, dep. Ardennes, 26 m. SE. Mézières.
Carignano, tn., Italy, prov. and 11 m. S. Turin, on R. Po.
Carillon, vil., Quebec, on Ottawa R., Argenteuil co.
Carimata, isls., in Billiton Passage, W. of Borneo.
Carimona Creek, Minnesota, Fillmore co., branch of Root R.
Carinhenha, tn., Brazil, state Bahia, on São Francisco.
Carini, tn., Sicily, 12 m. WNW. Palermo.
Carinola, tn., S. Italy, prov. Caserta, 20 m. SE. Gaeta.
Carinthia, duchy, Austria. Area 3987 sq. m.
Carisbrook, tn., Victoria, co. Talbot, 107 m. NW. Melbourne.
Carisbrooke, vil. and castle, Isle of Wight, SW. Newport.
Cark, hill, mid co. Donegal. Alt. 1198 ft.
Carlentini, tn., Sicily, 19 m. NW. Syracuse.
Carles Work, stone embankment, N. Derbyshire, near Castleton.
Carlet, tn., Spain, 23 m. S. Valencia, on R. Requena.
Carleton, vil., Nova Scotia, co. and 16 m. from Yarmouth.
Carleton, vil., Quebec, Bonaventure co.
Carleton, suburb of St. John, New Brunswick.
Carleton, tnshp., N. Lancashire, 1 m. SW. Poulton. 2012 ac.
Carleton Bay, SW. Ayrshire, 6¼ m. SW. Girvan.
Carleton Place, tn., Ontario, Lanark co., 28 m. SW. Ottawa.
Carlin, vil., Nevada, Elko co., on Humboldt R.
Carling, vil., Ontario, co. Muskoka, on Georgian Bay.
Carlingford, spt. tn., N. co. Louth, on Carlingford Lough.
Carlingford, vil., Ontario, co. Perth, 11 m. from Stratford.
Carlingford Lough, sea inlet between cos. Down and Louth.
Carlingford Mountain, co. Louth, NW. Carlingford. Alt. 1935 ft.
Carlinghow, eccl. dist., W. Riding, Yorks.
Carlins Cairn, mtn., NW. Kirkcudbrightshire. Alt. 2650 ft.
Carlin Skerry or **Barrel of Butter**, rock, 1½ m. SE. Pomona, Orkney.
Carlin Tooth, summit of Cheviots, SE. Roxburghshire. Alt. 1801 ft.
Carlinville, vil. and tnshp., Illinois, cap. of Macoupin co.
Carlisle, city, co. Cumberland, on R. Eden.
Carlisle, vil., Indiana, Sullivan co.
Carlisle, vil., Kentucky, cap. of Nicholas co.
Carlisle, vil., New York, Schoharie co.
Carlisle, tn., Pennsylvania, cap. of Cumberland co.
Carloforte, tn., Italy, on San Pietro Island, SW. Sardinia.
Carlonan Linn, fine waterfall, R. Aray, Argyllshire.
Carlopago, spt., Croatia, on the Adriatic.
Carlopoli, tn., Italy, prov. and 12½ m. NNW. Catanzaro.
Carlops, vil., NW. Peebleshire, 14 m. SW. Edinburgh.
Carlota, tn., Spain, 15 m. SSW. Cordova.
Carlow, inland co., Leinster, Ireland. Area 346 sq. m.
Carlow, tn., Carlow co., on R. Barrow.
Carlow, vil., Ontario, co. Huron, 6 m. from Goderich.
Carloway, vil., Lewis Island, Hebrides, on Carloway Loch.
Carlowitz or **Karlowitz**, tn., Hungary, on R. Danube.
Carlow's Linn, waterfall, R. Tweed, Peebleshire, near Tweedsmuir.
Carlsbad or **Karlsbad**, tn., Bohemia, 70 m. NW. Prague.
Carlsburg. *See* **Karlsburg.**
Carlscrona or **Blekinge**, prov., S. Sweden. Area 1162 sq. m.
Carlscrona or **Karlskrona**, tn., Sweden, cap. of above, on isls. in Baltic.
Carlsdal, ironworks, Sweden, prov. and 22 m. NW. Örebro.
Carlshafen. *See* **Karlshafen.**
Carlshamn or **Karlshamn**, spt., Sweden, 20 m. W. Carlscrona.
Carlsruhe or **Karlsruhe**, city, cap. of Baden, 4 m. E. Rhine.
Carlsruhe, tn., Prussian Silesia, 18 m. NW. Oppeln.
Carlsruhe, tn., Victoria, Kyneton co., 48 m. NW. Melbourne.
Carlstad or **Wermland**, prov., Sweden. 7457 sq. m.
Carlstad, tn., Sweden, cap. of Carlstad prov., on L. Wener.
Carlstadt, vil., New Jersey, Bergen co.
Carlstadt, Germany. *See* **Karlstadt.**
Carlton, tn., S. Notts, 3½ m. NE. Nottingham.
Carlton, par. and vil., W. Riding, Yorks, on R. Aire. 5258 ac.
Carlton, tnshp., W. Riding, Yorks, in Snaith par. 4220 ac.
Carlton, N. part of Melbourne, Australia.
Carlton, tnshp., Tasmania, W. co. Pembroke.
Carlton, municipality, Manitoba, in Dufferin co.
Carlton, vil. and tnshp., New York, Orleans co.
Carlton, tnshp., Wisconsin, Kewannee co.
Carlton Colville, par., E. Suffolk, 2 m. SW. Lowestoft.
Carlton Fell, hill, SE. Wigtownshire, 3½ m. SW. Whithorn. Alt. 475 ft.
Carlton in Lindrick, par., N. Notts, 4 m. N. Worksop. 3980 ac.
Carluke, par. and tn., Scotland, 5½ m. NW. Lanark.
Carlyle, vil. and tnshp., Illinois, cap. of Clinton co.
Carlyle or **Patea**, tn., New Zealand, 60 m. S. New Plymouth.
Carlyle, settlement, Assiniboia, near Moose Mountain Creek.
Carmagnola, tn., Italy, on the Po, 16 m. S. Turin.
Carman, settlement, Manitoba, SW. Winnipeg.
Carmarthen or **Caermarthen**, co. tn., Carmarthenshire.
Carmarthen Bay, opening, S. coast Carmarthenshire, 18 m. wide.
Carmarthenshire, co., S. Wales, on Bristol Channel.
Carmaux, tn., France, dep. Tarn, 11 m. N. Alby.
Carmel, tnshp., Maine, Penobscot co.
Carmel, tnshp., Michigan, Eaton co.
Carmel, vil. and tnshp., New York, cap. Putnam co.
Carmel Head, NE. Anglesey, 6½ m. NE. Holyhead.
Carmel, Mount, Palestine, extremity of range bet. Esdraelon and sea.
Carmen, tn., Colombia, dep. of Bolivar.
Carmen, spt., Mexico, on Campeachy Bay.
Carmen de Patagones, tn., Argent. Rep., 500 m. SW. Buenos Ayres.
Carmen de las Flores, tn., Argentine Rep., 140 m. SW. Buenos Ayres.
Carmen Point, W. Cornwall, 2½ m. SW. St. Ives.
Carmen Silva Mtns., Tierra del Fuego, across middle of island.
Carmen Silva R., Tierra del Fuego, flows S. Lat. 53° 40′ S.
Carmi, vil. and tnshp., Illinois, cap. of White co.
Carmignano, tn., Italy, Val d'Ombrone, NW. Florence.
Carmöe or **Karmöe**, isl., Norway, 20 m. NW. Stavanger.
Carmona, city, Spain, 18 m. SE. Seville.
Carmunnock, par. and vil., 4½ m. SE. Glasgow.
Carmunnock, settlement, Ontario, co. Perth, 9 m. from Newry.
Carmyle, vil., N. Lanarkshire, 4½ m. SE. Glasgow.
Carmylie, par. and vil., Forfarshire, 6½ m. NW. Arbroath.
Carna, isl., NW. Argyllshire, in Loch Sunart.
Carnabat, tn., Turkey, 70 m. NE. Adrianople.
Carnabattan, loch, N. Inverness-shire, in Kiltarlity par.
Carnamah, tn., W. Australia, 197 m. N. Perth.
Carnanto Lake, S. Australia, 48 m. E. Lake Frome.
Carnarvon, bor., spt., and co. tn., Carnarvonshire, Wales.
Carnarvon, Queensland, SW. part Darling Downs dist.
Carnarvon, tnship., W. Australia, at mouth of Gascoyne R.
Carnarvon, set., Queensland, on Sweer's Isl., Gulf of Carpentaria.
Carnarvon, tnship., New Zealand, co. Manawatu.
Carnarvon, tnship., Tasmania, co. Pembroke. Lat. 43° 8′ S.
Carnarvon, vil., Ontario, co. Peterborough, 12 m. from Minden.
Carnarvon, div. and tn., Cape Colony, in Karee Bergen.
Carnarvon Bay, between Carnarvonshire and Anglesey.
Carnarvonshire, maritime co., N. Wales, on Irish Sea.
Carnatic. *See* **Karnatic.**
Carnbee, par., Fifeshire, 3 m. NW. Pittenweem. 8396 ac.
Carn Bodnan, hill, SW. Carnarvonshire, near Nevin.
Carnbroe, part of town of Calder, N. Lanarkshire.
Carncastle, par., E. co. Antrim. 9723 ac.
Carndonagh, vil., N. co. Donegal, 20 m. N. Londonderry.
Carnedd Dafydd, peak, E. Carnarvonshire. Alt. 3430 ft.
Carnedd Llewelyn, peak, E. Carnarvonshire. Alt. 3482 ft.
Carnell, hill, Carnock par., SW. Fifeshire. Alt. 400 ft.
Carnethy, summit, Pentland Hills, Edinburghshire. Alt. 1890 ft.
Carnew, par. and vil., co. Wicklow, 10 m. NW. Gorey.
Carnforth, tnship., co. and 6 m. NE. Lancaster.
Carngham, tn., Victoria, Grenville co., 16 m. W. Ballarat.
Carnic Alps, extend along NE. frontier of Italy into Carniola.
Carnières, vil., Belgium, prov. Hainaut, 12 m. W. Charleroi.
Carnifex Ferry, W. Virginia, on Gauley R., Nichols co.
Carniola, duchy, Austria. Area 3847 sq. m.
Carn Liath, summit of Ben-y-Gloe, N. Perthshire. Alt. 3193 ft.
Carnlough, vil., E. co. Antrim, 6 m. SE. Cushendall.
Carn Madryn, hill, SW. Carnarvonshire. Alt. 1200 ft.
Carn Mairg, mtn., NW. Perthshire, 5 m. SE. Kinloch Rannoch. 3419 ft.
Carnmenellis, eccl. dist., Wendron par., W. Cornwall.
Carnmoney, par., N. co. Antrim, 5 m. N. Belfast. 8977 ac.
Carnock, par. and vil., SW. Fife, 3½ m. NW. Dunfermline.
Carnoustie, tn. and *quoad sacra* par. S. Forfarshire.
Carnsore Point, SE. extremity of Ireland, co. Wexford.
Carnteel, par. and vil., S. co. Tyrone. 13,431 ac.
Carntogher, hill, mid co. Limerick. Alt. 1521 ft.
Carnwath, par. and vil., Lanarkshire, 25 m. SW. Edinburgh.
Caro, vil., Michigan, Tuscola co.
Caroche, tn., Venezuela, state and 20 m. NE. Trujillo.
Caroge, tnshp., N. Radnorshire, 11 m. W. Knighton.
Carolina, tn., Spain, prov. and 35 m. NNE. Jaen.
Carolina, U.S. *See* **North Carolina** and **South Carolina.**
Caroline, tnshp., New York, Thomson co.
Caroline Isl. (Brit.) South Pacific. Lat. 9° 57′ S., long. 150° 25′ W.
Caroline Isls. (German), N. Pacific. Lat. 3° N., long. 138° E.
Caroling, post stn., W. Australia, 104 m. E. Perth.
Caromb, tn., France, dep. Vaucluse, 4 m. NE. Carpentras.
Caron, par., E. Cardiganshire, 18 m. NW. Llandovery.
Carondelet, tnshp., Missouri, Louis co.
Caroni R., Venezuela, trib. of the Orinoco.
Caronia, tn., Sicily, 22 m. E. Cefalu.
Carora, tn., Venezuela, state Barquisimeto, 100 m. SW. Coro.
Carotto, vil., Italy, on Bay of Naples.
Caronge, tn., Switzerland, canton and 1½ m. S. Geneva.
Carovigno, tn., Italy, prov. Lecce, 19 m. NW. Brindisi.
Carovilli, tn., Italy, prov. Campobasso.
Carpaneto, tn., Italy, prov. and 13 m. SE. Piacenza.
Carpathian Mtns., enclose the plains of Hungary. Highest pt. 9528.
Carpenedolo, tn., Italy, 21 m. SE. Brescia.
Carpentaria, Gulf of, N. Australia, between Cape York and Wessel I.
Carpenter, tnshp., Indiana, Jasper co.
Carpentras, city, France, Vaucluse, 16 m. NE. Avignon.
Carpi, tn., Italy, 9 m. NNE. Modena.
Carpineti, tn., Italy, 23 m. SW. Modena.
Carpino, tn., Italy, prov. Foggia, on Mt. Gargano.
Carpinone, tn., Italy, prov. and 19 m. W. Campobasso.
Carpio, tn., Spain, 15 m. NE. Cardova, on R. Guadalquivir.
Carp Lake, Brit. Columbia. Lat. 54° 40′ N.
Carqueiron, vil., France, Loire-Inférieure, 6 m. NE. Nantes.
Carquinez Strait, California, between San Sable and Suisun Bays.
Carr, tnshp., Indiana, Clarke co.
Carr, tnshp., Indiana, Jackson co.
Carra, barony, S. co. Mayo. 134,206 sq. m.
Carradale, bay, stream, and vil., Argyllshire, E. Kintyre.
Carradale Point, Argyllshire, NE. side of Carradale Bay.
Carradon, hamlet, E. Cornwall, 4½ m. N. Liskeard.
Carraig Fadda Point, at Port Ellen, S. Islay, Argyllshire.
Carranca, tn., Brazil, state Minas Geraes.
Carran Lough, mid. co., Fermanagh, 6 m. SW. Enniskillen.
Carrantnohill or **Carrantual**, mtn., Kerry, highest pt. of Irel., 3414 ft.
Carrara, city, Italy, 59 m. SW. Modena.
Carraroe Mtns., W. co. Tyrone. Alt. 1024 ft.
Carratraca Springs, vil., Ontario, 40 m. E. Ottawa.
Carrbridge, vil. and ry. sta., Scot., 28 m. S. Inverness.
Carreg-gwastad Point, N. Pembrokeshire, 2½ m. NW. Fishguard.
Carreg-Llwyd, peak, Black Mtns., Carnarvonshire. Alt. 2028 ft.
Carreg-narth Point, St. Mawes Harbour, W. Cornwall.
Carreño, tn., Spain, prov. and 58 m. SSE. Oviedo.
Carriacon, isl., Brit. W. Indies, largest of Grenadines.
Carrical. *See* **Karikal.**
Carrick, ancient div., Ayrshire, S. of R. Doon.
Carrick, par., co Londonderry, 3 m. S. Limavady.
Carrick, par., S. co. Tipperary. 2426 ac.
Carrick, par., co. and 2 m. N. Wexford, on R. Slaney.
Carrick, hill, E. co. Wicklow, 4 m. NE. Rathdrum. Alt. 1252 ft.
Carrick, tnshp., Tasmania, co. Cumberland, on Liffey R.
Carrickahock, hill, mid. co. Tipperary, 6 m. SE. Fethard. Alt. 1859 ft.
Carrick-a-rede, rocky islet, co. Antrim, 4 m. NW. Ballycastle.
Carrickbeg, vil., co. Waterford, opposite Carrick-on-Suir.
Carrickbyrne, hill, S. co. Wexford, 5 m. NW. Taghmon.
Carrickfergus, tn. and spt., co. Antrim, on Belfast Lough.
Carrickfergus Bay, a name for Belfast Lough.
Carrickmacross or **Magheross**, tn. and par., co. Monaghan.
Carrick-on-Shannon, tn., co. Leitrim, 37 m. SE. of Sligo.
Carrick-on-Suir, tn., co. Tipperary, 12 m. E. Clonmel.
Carrick's Ford, W. Virginia, on Cheat R. Scene of battle 1863.
Carrickton, tnshp., New Zealand, co. Vincent.
Carriden, coast, par., Linlithgowshire. 2705 ac.
Carrieton, tn., S. Australia, co. Dalhousie.
Carrig, isl., N. co. Kerry, 2 m. N. Ballylongford. 231 ac.
Carrig, hill, W. co. Wicklow, 5 m. E. Baltinglas. Alt. 1845 ft.
Carrigaholt, vil., SW. co. Clare, at mouth of Shannon.
Carrigaline, par. and vil., co. and 6 m. S. Cork.
Carrigallen, barony, SE. co. Leitrim. 62,395 ac.
Carrigallen, par. and vil., co. Leitrim, 12 m. W. Crossdoney.
Carrigan Head, SW. co. Donegal. Alt. 745 ft.
Carrigo, vil., Texas, cap. of Zapato co., on Rio Grande.
Carrigrohane, par., co. and 5 m. W. Cork. 2658 ac.
Carrigtohill, vil., E. co. Cork, 3 m. W. Middleton.
Carrington, eccl. dist., N. Notts, Basford par.
Carrington, par. and vil., mid. Edinburghshire. 4403 ac.
Carrion de Calatrava, tn., Spain, 6 m. NE. Ciudad Real.
Carrion de los Cespedes, tn., Spain, 14 m. W. Seville.
Carrion de los Condes, tn., Spain, 18 m. N. Palencia.
Carrizal Alto, tn., Chili, prov. Atacama, 25 m. E. Cabo Bajo.
Carrizal Bajo, spt., Chili, prov. Atacama, 140 m. N. Coquimbo.
Carrock Fell, peak, Skiddaw Mtns., W. Cumberland. Alt. 2174 ft.
Carrol, Falls of, beautiful waterfall, Brora, Sutherlandshire.
Carroll, tnship., New South Wales, 275 m. N. Sydney.
Carroll, tnship., Illinois, Vermilion co.
Carroll, tnship., Iowa, Carroll co.
Carroll or **Carrollton**, Maryland, suburb of Baltimore.
Carroll City, vil., Iowa, Carroll co.
Carrollton, vil., Arkansas, cap. of Carroll co.
Carrollton, vil., Georgia, cap. of Carroll co.
Carrollton, vil. and tnshp., Illinois, cap. Greene co.
Carrollton, vil., Kentucky, cap. of Carroll co.
Carrollton, city, Louisiana, Jefferson par., on Mississippi.
Carrollton, vil. and tnshp., Michigan, Saginaw co.
Carrollton, tnshp., Minnesota, Filmore co.
Carrollton, vil., Missouri, cap. Carroll co.
Carrollton, tnshp., New York, Cattaraugas co.
Carrollton, vil., Ohio, cap. of Carroll co.
Carrolltown, borough, Pennsylvania, Cambria co.
Carrol Rock, on L. Brora, Clyne par., Sutherlandshire.
Carron, riv., Stirlingshire, trib. of the Forth at Grangemouth.
Carron, vil., Stirlingshire, 2 m. NW. Falkirk. Ironworks.
Carron, riv., SW. Ross and Cromarty, falls into L. Carron.
Carronbrook, vil., Ontario, Perth co., 17 m. NW. Stratford.
Carronshore, vil., E. Stirlingshire, on Carron R.
Carrot River, Saskatchewan, trib. of R. Saskatchewan.
Carrouges, tn., France, dep. Orne, 15 m. NW. Alençon.
Carrowdore, vil., co. Down, 7 m. SE. Newtownards.
Carrowmore Lough, N. co. Mayo, 8 m. SE. Belmullet.
Carr Rocks, off coast of E. Fife, 1 m. NE. Fife Ness. Has lightship.
Carru, tn., Italy, Piedmont, 6 m. NE. Mondovi.
Carruthers, ancient par., Annandale, Dumfriesshire.
Carrville, vil., Ontario, co. York, 17 m. from Toronto.
Carryall, tnshp., Ohio, Paulding co.
Carse of Forth, dist., Scotland, on R. Forth, Gartmore to Bo'ness.
Carse of Gowrie, tract, Scotland, on R. Tay, Kinnoul to Dundee.
Carshalton, par. and vil., mid Surrey, 3 m. SW. Croydon.
Carsoli, tn., Italy, prov. Aquila, 40 m. ENE. Rome.
Carson City, cap. of Nevada, Ormsby co.
Carson R., from E. slope of the Sierra Nevada to Carson L.
Carsphairn, par. and vil., N. Kirkcudbright, on R. Deugh.
Carsdale, settlement, Assiniboia, NW. of Regina.
Carstairs, par. and vil., Lanarkshire.
Carstairs Junction, vil. and ry. stn., 28 m. SW. Edinburgh.
Cart, riv., Renfrewshire, tributary of the Clyde.
Cartagena, city, chief naval arsenal, Spain, prov. Murcia.
Cartagena, city and spt., Colombia, cap. of Bolivar state.
Cartago, tn., Costa Rica, 20 m. E. San José.
Cartago, tn., Colombia, state Antioquia, 150 m. W. Bogota.
Cartama, tn., Spain, 21 m. W. Malaga.
Cartaxo, tn., Portugal, Santarem dist.
Cartaya, tn. and spt., Spain, Andalusia.
Carter, tnshp., Indiana, Spencer co.
Carter Fell, summit of Cheviot Hills, 11 m. SE. Jedburgh. Alt. 1815 ft.
Carter's Crossing, tnshp., S. Carolina, Sumpter co.
Cartersville, vil., Georgia, cap. of Bartow co.
Carterton, tn., New Zealand, 58 m. NW. Wellington.

Cartsrville, vil. and tnshp., Illinois, Williamson co.
Carterville, vil., Missouri, Jasper co. Has lead mines.
Carthage, vil. and tnshp., Illinois, cap. Hancock co.
Carthags, vil., Indiana, Rush co., on Big Blue R.
Carthags, vil., Mississippi, cap. of Leake co.
Carthage, city, Missouri, cap. Jasper co., on Spring R.
Carthage, vil., New York, Jefferson co., on Black R.
Carthage, vil., N. Carolina, cap. of Moore co.
Carthags, vil., Ohio, Hamilton co., on Mill Creek.
Carthage, vil., Texas, cap. of Panola co. Lat. 32° 7′ N., 94° 18′ W.
Carthage, post vil., Ontario, co. Perth, 26 m. from Stratford.
Carthage, Cape, N. Africa, on Meditr. Lat. 36° 52′ N., long. 10° 21′ E.
Carthagena. *See* **Cartagena.**
Cartier, ry. stn., Ontario, 258 m. W. Ottawa. Lat. 46° 40′ N.
Cartmel, tn. and par., N. Lancashire, 6 m. E. Ulverston.
Cartsburn, dist., Renfrewshire, E. of Greenock.
Cartsdyks, E. suburb of Greenock, Renfrewshire.
Cartworth, tnshp. and tn., Yorks, 6 m. S. Huddersfield.
Cartwright, post vil., Ontario, Durham co.
Cartwright, tnshp., Illinois, Sangamon co.
Carunhanha, tn., Brazil, state Bahia, on R. São Francisco.
Carupano, spt., Venezuela, state and 57 m. NE. Cumana.
Carvsr, tnshp., Massachusetts, Plymouth co.
Carvsr's Crssk, tnshp., N. Carolina, Bladen co.
Carver's Creek, tnshp., N. Carolina, Cumberland co.
Carvin-Epinay, tn., France, Pas-de-Calais, 20 m. NE. Arras.
Carvoeiro, Cape, Portugal, Estremadura, opposite Berlenga Is.
Cary, barony, N. co. Antrim, including Rathlin I. 75,035ac.
Cary, vil. and tnshp., N. Carolina, Wake co.
Caryapundy Swamp, New South Wales, co. Tongowoko.
Caryville, vil., New York, Genesee co. P. O. called **Oakfield.**
Casaba or **Kassaba**, tn., Asia Minor, 30 m. NE. Smyrna.
Casablanca, tn., Chili, prov. Valparaiso.
Casa Branca, tn., Brazil, state São Paulo. Lat. 21° 12′ S., 48° 25′ W.
Casa Branca, tn., Brazil, state Minas Geraes.
Casacalenda, tn., Italy, 18 m. NE. Campobasso.
Casalanguida, vil., Italy, prov. Chieti, 11 m. SW. Vasto.
Casal Bordino, tn., Italy, prov. Chieti, 7 m. NW. Vasto.
Casal Bore, tn., Italy, prov. Avellino, 7 m. NW. Ariano.
Casal Borgons, tn., Italy, 4 m. ENE. Turin. Lat. 45° 7′ N.
Casal Buttano, tn., Italy, 8 m. NNW. Cremona. Lat. 45° 16′ N.
Casal Duni, tn., Italy, prov. and 21 m. S. Campobasso.
Casal di Principe, tn., Italy, prov. and 14 m. SW. Caserta.
Casale, tn., Italy, prov. and 18 m. NW. Alessandria.
Casale, vil., Italy, 7 m. SE. Treviso.
Casale Corte Cerro, tn., Italy, prov. Novara.
Casale della Trinita, tn., Italy, prov. and 25 m. SE. Foggia.
Casale lo Sturno, tn., Italy, Avellino, 1 m. NE. Frigento.
Casal Maggiore, tn., Italy, on the Po, 22 m. E. Cremona.
Casalnnovo, tn., Italy, prov. and 6 m. NE. Naples.
Casalnnovo, tn., Italy, prov. Foggia, 15 m. SW. San Severo.
Casal Pnstsrlengo, tn., Italy, prov. Milan. Lat. 45° 11′ N.
Casalvecchio, vil., Sicily, 23 m. SW. Messina.
Casalvieri, tn., Italy, prov. Caserta, 7 m. SE. Sora.
Casamarciano, vil., Italy, prov. Caserta, 1½ m. NE. Nola.
Casamassima, tn., S. Italy, prov. and 2 m. S. Bari.
Casamicciola, tn., Italy, 12 m. SW. Pozzuoli; ruined by earthqke. 1883.
Casandrino, vil., Italy, 6 m. N. Naples.
Casansre, ter., Colombia, from Andes to Orinoco.
Casanova, tn., Italy, prov. and 2 m. NW. Caserta.
Casapulla, tn., Italy, 3 m. NW. Caserta.
Casarabonela, tn., Spain, 29 m. WNW. Malaga.
Casar de Cacsres, tn., Spain, 10 m. NW. Caceres.
Casarss, tn., Spain, 52 m. WSW. Malaga. Lat. 36° 27′ N.
Casariche, tn., Spain, 52 m. E. Seville, on R. Yegnas.
Casarona, tn., Italy, prov. Lecce, 12 m. SE. Gallipoli.
Casarza, vil., Italy, prov. Genoa, 6 m. SE. Chiavari.
Casas Grandes, tn., Mexico, state Chihuahua, 35 m. S. Llanos.
Casats-Nnovo, vil., Italy, 18 m. NE. Milan.
Cascade, tnshp., Iowa, Dubuque co.
Cascads, vil. and tnshp., Michigan, Kent co.
Cascade Cresk, Montana, falls into the Yellowstone R.
Cascade Mtns., U. S. and Canada, offshoot of Sierra Nevada.
Cascade Point, New Zealand, on coast of co. Westland. Lat. 44° S.
Caecade River, tin mining centre, Tasmania, co. Dorset.
Cascaes, spt., Portugal, 15 m. W. Lisbon, on Atlantic.
Cascante, tn., Spain, Navarra, 53 m. S. Pamplona.
Cascapsdia Bay, Quebec, Bonaventure co. Lat. 48° 10′ N.
Cascapedia R., Gt., Quebec, Bonaventure co., falls into Chaleur Bay.
Casoapedia R., Lt., Quebec, Bonaventure co., falls iuto Chaleur Bay.
Cascavsl, tn., Brazil, state and 40 m. SW. Ceara.
Cascia, tn., Italy, in Umbria, 13 m. E. Spoleto.
Cascina, tn., Italy, Tuscany, on R. Arno.
Casco, tnshp., Wisconsin, Kewaunee co.
Casco Bay, Maine, studded with small isls., favourite resorts.
Cascumpeqne, set., Prince Edward Island, 6 m. from Alberton.
Casells, tn., Italy, 8 m. NW. Turin, on the Stura.
Cassils Landl, vil., Italy, in Lombardy, 19 m. SE. Lodi.
Casellina, suburb of Florence, Italy, 2 m. W. city.
Cassrta, tn., Italy, cap. Caserta prov., 17 m. NE. Naples.
Caserta, prov., Italy, in Campania. 2307 sq. m.
Caeerta Vecchia, tn., Italy, 3 m. NE. Caserta.
Casevills, vil. and tnshp., Michigan, Huron co.
Casey, vil. and tnshp., Illinois, Clark co.
Cassy, vil., Iowa, Guthrie co.
Caseyvills, vil., Illinois, St. Clair co. Has coal mines.
Cashesn Bay, between Dinnish and Gorumna Isls., co. Galway.
Cashel, city, co. Tipperary, 96 m. SW. Dublin. Lat. 52° 31′ N.
Cashel or **Dookie Sonth**, tnshp., Victoria, co. Moira.
Cashsl or **Crosby's Cornsrs**, vil., Ontario, co. York.
Cashsl and Islands, par., SW. co. Longford. 15,859 acres.
Cashmsre. *See* **Kashmir.**
Casigna, tn., Venezuela, in N. of Falcon state, near coast.
Caslida, ry. stn., Argentine Rep., Entre Rios, W. of Rosario.
Casino, tn., New S. Wales, Rous co. Lat. 28° 53′ S., 153° 6′ E.
Casio s Casola, tn., Italy, prov. and 29 m. SW. Bologna.
Casksts or **Casqnets**, rocks in English Channel, 7 m. W. Alderney.
Casma, tn., Peru, dep. Ancachs, 186 m. NNW. Lima. Lat. 9° 40′ S.
Casnovia, vil. and tnshp., Michigan, Muskegon co.
Casola, tn., Italy, 3 m. E. Castellamare.
Casole, vil., Italy, prov. and 15 m. W. Siena.
Casoli, tn., Italy, prov. and 17 m. SW. Chieti.
Casorate, tn., Italy, in Lombardy, 11 m. NW. Pavia.
Casoria, tn., Italy, 6 m. N. Naples. **Pop. 10,063.**
Caspar, vil., California, Mendocino co.
Caspe, tn., Spain, prov. Saragossa, 12 m. NE. Alcañiz.
Caspian Sea, between Europe and Asia. Area 180,000 sq. m.
Cass, tnshp., Indiana, Sullivan co.
Cassadoga Laks, New York, Chautauqua co.
Cassala, tn., Nubia. *See* **Kaesala.**
Cassano, tn., Italy, prov. and 34 m. N. Cosenza.
Cassano, tn., Italy, prov. and 18 m. SSW. Bari.
Cassano Magnago, vil., Italy, Lombardy, 23 m. NW. Milan.
Cassano-sopra-Adda, tn., Italy, prov. Milan, on R. Adda.
Cassel or **Kassel**, tn., Prussia, cap. of gov. of Cassel.
Cassel, tn., France, dep. Nord, 27 m. NW. Lille.
Casselman, vil., Ontario, Russell co., 33 m. from Ottawa.
Cassergods, *taluk*, S. Kanara dist., Madras Presidency.
Cassergode, tn., S. Kanara dist., Madras Presidency, India.
Casslar, sub-dist., Brit. Columbia, co. New Westminster.
Cassilis, tn., New South Wales, co. Bligh, 223 m. N. Sydney.
Cassils, ry. stn., Alberta, on C. P. Ry. 733 m. W. Winnipeg.
Cassim-Pasha, suburb of Constantinople, Turkey.
Cassine, tn., Italy, 14 m. SSW. Alessandria. Lat. 44° 45′ N.
Cassini, Caps, S. Australia, N. coast of Kangaroo Island.
Cassino ceu **Sant' Angelo.** *See* **San Germano.**
Cassiquiare, riv., Venezuela, bifurcation of the Orinoco.

Cassis, spt., France, Bouches-du-Rhône, 10 m. SE. Marseilles.
Cass Lake, Minnesota, near source of the Mississippi.
Cassisy, riv., Sutherlandshire, trib. of Oykel, 8 m. SW. Lairg.
Cass-ny-Awin, remarkable rocks, SE. coast Isle of Man.
Cassolnova, vil., Italy, 10½ m. SE. Novara.
Caseopolis, vil., Michigan, cap. of Cass co. Lat. 41° 56′ N.
Cass River, Michigan, branch of the Saginaw R.
Cassvills, vil., Missouri, cap. of Barry co.
Cassville, vil. and tnshp., Wisconsin, Grant co.
Castagna, tn., Italy, prov. Teramo.
Castagnaro, vil., Italy, 6 m. SE. Verona, on R. Adige.
Castagneto, tn., Italy, prov. and 30 m. SE. Salerno.
Castagneto, vil., Italy, 39 m. SE. Pisa, on the coast.
Castagnole, vil., Italy, prov. Turin, 13 m. NE. Pinerolo.
Castagnole, vil., Italy, prov. Alessandria, 18 m. S. Casale.
Castagnole dslle Lanze, vil., Italy, 1 m. S. Asti.
Castalia or **St. John's Fountain**, spring at foot of Parnassus, Greece.
Castalla, tn., Spain, 24 m. NW. Alicante. Lat. 38° 36′ N.
Castano, tn., Italy, 21 m. WNW. Milan. Lat. 45° 34′ N., 8° 47′ E.
Casteggio, tn., Italy, Piedmont, 5½ m. NE. Voghera.
Castsl or **Kastel**, tn., Prussia, gov. Wiesbaden, on R. Rhine.
Castsl Baldo, vil., Italy, 21 m. SW. Padua.
Castsl Belforte, tn., Italy, 7 m. NE. Mantua. Lat. 45° 13′ N.
Castel Bolognsse, tn., Italy, prov. and 22 m. SW. Ravenna.
Castel Bottaccio, tn., Italy, prov. and 14½ m. N. Campobasso
Castsl Bnono, tn., Sicily, near Palermo. Mineral springs.
Castel Cucco, tn., Italy, in Lombardy, 21 m. NW. Treviso.
Casteldaccia, tn., Sicily, prov. Palermo.
Castel dell' Abate, tn., Italy, Salerno, 12 m. SW. Cappacio.
Castsl del Piano, tn., Italy, 28 m. NE. Grosseto.
Caetel del Rio, tn., Italy, 33 m. WSW. Ravenna.
Castel dl Sangro, tn., Italy, prov. and 53 m. SE. Aquila.
Castel Fidardo, tn., Italy, prov. Ancona, near Loretto.
Castsl Fiorsntino, tn., Italy, in Tuscany.
Castel Forts, tn., Italy, prov. Caserta, 14 m. NE. Gaeta.
Castelfrancl, tn., Italy, prov. Avellino.
Castsl Franco, tn., Italy, prov. and 16 m. WNW. Bologna.
Castsl Franco, tn., Italy, prov. and 15 m. W. Treviso.
Castel Franco, tn., Italy, prov. Avellino.
Caetel Franco di Sotto, tn., Italy, 26 m. SW. Florence.
Castsl Gandolfo, vil., Italy, 14 m. SE. Rome, on Mt. Albano.
Castel Goffredo, tn., Italy, 13 m. NW. Mantua.
Castel Gomherto, vil., N. Italy, 7½ m. NW. Vicenza.
Castelgrande, tn., Italy, 21 m. NW. Potenza.
Caetslgnelfo, vil., Italy, prov. and 6 m. NW. Parma.
Castsl Guglielmo, vil., Italy, 12 m. SW. Rovigo.
Castsl-Jaloux, tn., France, Lot-et-Garonne.
Castellamare, city and spt., Italy, 17 m. SE. Naples.
Castsllamare, spt., Sicily, 20 m. E. Trapani.
Castellamare, tn., Italy, prov. Teramo, near Adriatic.
Castellamare della Brnca, vil., Italy, prov. Salerno, on coast.
Castellamonte, tn., Italy, prov. Turin, 12 m. SW. Ivrea.
Castellana, tn., Italy, prov. and 26 m. SE. Bari.
Castellane, tn., France, Basses-Alpes, 35 m. SE. Digne.
Caetellaneta, tn., Italy, prov. Lecce, 21 m. NW. Taranto.
Castell 'Arqnato, tn., Italy, in Parma, 19 m. S. Piacenza.
Castellazzo, tn., Italy, prov. and 5 m. SW. Alessandria.
Castel-Leone, tn., N. Italy, prov. and 16 m. NW. Cremona.
Castelleto sopra Ticino, vil., Italy, 19 m. N. Novara.
Castellina, vil., Italy, prov. and 19 m. SSE. Pisa.
Castellina, vil., Italy, 9 m. NNE. Siena. Lat. 43° 28′ N., 11° 17′ E.
Castel-Llwchwr. *See* **Llonghor.**
Castello Branco, tn., Portugal, Beira, 64 m. SE. Coimbra.
Castello de Vide, vil., Portugal, 11 m. N. Portalegre.
Castello di Qnarto, tn., Italy, 4 m. NW. Florence.
Castellon de Ampurias, tn., Spain, 21 m. NE. Gerona.
Castellon de la Plana, prov., Spain. 2496 sq. m.
Castellon de la Plana, city, cap. of above prov., 4 m. from sea.
Castellote, tn., Spain, 25 m. N. Teruel. Lat. 40° 48′ N., 0° 14′ W.
Castellncchio, vil., Italy, 7½ m. W. Mantua. Lat. 45° 9′ N.
Castellnccia, vil., Italy, prov. and 27 m. ESE. Salerno.
Castellnccio, tn., Italy, prov. Caserta, 6 m. SW. Sora.
Castellnccio Aqna Borrana, tn., Italy, prov. Campobasso.
Castelluccio Inferiore, tn., Italy, 32 m. SW. Tursi.
Castelluccio Snpsriors, tn., Italy, NW. of above.
Castel-Madama, vil., Italy, ENE. Rome.
Castsl-Maggiore, tn., Italy, 8 m. NE. Bologna.
Castslnan de Brassac, tn., France, 2 m. NE. of Brassac.
Caetelnau de Médoc, tn., France, 16 m. NW. Bordeaux.
Castelnau de Montmirail, tn., France, dep. Tarn, on R. Vère.
Castelnaudery, tn., France, 22 m. W. Carcassonne.
Castelnau Montratisr, tn., France, 12½ m. SW. Cahors.
Castelnovo, tn., Italy, prov. and 12 m. W. Verona.
Castelnnovo, tn., Italy, prov. and 14 m. SE. Chieti.
Caetelnnovo Bocca d'Adda, vil., Italy, 23 m. S. Lodi.
Castelnuovo d'Aeti, tn., Italy, 15 m. NW. Asti.
Castelnnovo, spt., Dalmatia, 11 m. W. Cattaro. Lat. 42° 27′ N.
Castelnnovo Berardenga, tn., Tuscany, prov. Siena.
Castelnuovo del Monti, tn., N. Italy, 20 m. SW. Reggio.
Castelnnovo della Daunia, tn., Italy, 24 m. NW. Foggia.
Castelnnovo dl Garfagnana, tn., Italy, 43 m. SW. Modena.
Caetelnuovo di Magra, tn., Italy, 11 m. E. Spezia.
Castelnnovo dl Sotto, tn., N. Italy, 10 m. NW. Reggio.
Castelnnovo Scrivia, tn., Italy, 13 m. NE. Alessandria.
Castelorizo or **Kasteloryza**, isl., Asia Minor. 36° 8′ N., 29° 40′ E.
Castel-Pagano, tn., Italy, prov. and 12 m. SE. Campobasso.
Castsl-Petroeo, vil., Italy, prov. and 20 m. W. Campobasso.
Castel Rodrigo, tn., Portugal, prov. Beira, near Spanish border
Castel Rotto or **Castelruth**, vil., Tyrol, 14 m. NE. Botzen.
Caetsl Sagrat, tn., France, 23 m. WNW. Montauban.
Caetel San Georgio, tn., Italy, circle and 12 m. N. Salerno.
Caetel San Giovanni, tn., Italy, dist. and 12 m. W. Piacenza.
Castsl San Nicolo, tn., Italy, 20 m. NW. Arezzo.
Caetel San Pistro, tn., Italy, 14 m. SE. Bologna.
Caetel-Saraceno, tn., Italy, 23 m. S. Potenza.
Castel Sardo, spt., Sardinia, 16 m. NE. Sassari.
Castel Sarrasln, tn., France, 12 m. W. Montauban.
Castel Tsrmini, tn., Sicily, 16 m. N. Girgenti.
Castelvstsre, tn., Italy, Calabria, 47 m. NE. Reggio.
Caetslvetere, tn., Italy, prov. Avellino. Lat. 40° 55′ N., 14° 59′ E.
Castelvetsrs, tn., Italy, prov. Benevento.
Caetelvetrano, tn., Sicily, prov. Trapani.
Castensdolo, tn., Italy, prov. and 6 m. SE. Brescia.
Caeterton, tn., Victoria, cos. Follet and Dundas, on Glenelg R
Castets, vil., France, in Landes, 12 m. NNW. Dax.
Castiglion dsl Lago, tn., Italy, 22 m. W. Perugia.
Castiglion della Pescala, tn., Italy, 14 m. W. Grosseto.
Caetiglione, tn., Italy, Lombardy, 11½ m. SE. Lodi.
Castiglione, tn., Italy, 21 m. NW. Lucca.
Castiglione, tn., Sicily, 25 m. NE. Catania.
Castiglione, vil., Italy, prov. and 12 m. E. Rome.
Castiglione, tn., Italy, Massa-e-Carrara.
Castiglione, tn., Italy, prov. and 25 m. SE. Bologna.
Castiglione del Gatl, tn., Italy, 26 m. SW. Bologna.
Castiglions dells Stiviers, tn., Italy, 22 m. NW. Mantua.
Castiglione d'Orcla, tn., Italy, prov. Siena.
Castiglione Fiorentino, tn., Italy, 10 m. SE. Arezzo.
Castiglione Messer Marino, tn., Italy, Chieti, SW. Vasto.
Castiglione Messer Raimondo, tn., Italy, SE. Teramo.
Castile, anc. kingdom, Spain. *See* **New** and **Old Castile.**
Castile, vil., New York, Wyoming co.
Caetillo de lae Gnardas, tn., Spain, 30 m NW. Seville.
Castillo de Locnhin, tn., Spain, 18 m. SW. Jaen.
Castillon, tn., France, Gironde, on the Dordogne.
Castillonès, tn., France, Lot-et-Garonne.
Castine, pt. of entry, Maine, Hancock co., on Penobscot R.
Castle, isl., SW. co. Cork, Skull par. 121 acres.

Castls, isl., co. Down, in Lough Strangford. 112 acres.
Castle Acre, par. and vil., W. Norfolk. 3249 acres.
Castlehar, co. tn., co. Mayo, on Lough Castlebar.
Castlebellingham, vil., co. Louth, 7 m. S. Dundalk.
Caetlehlayney, tn., Monaghan, 18 m. NW. Dundalk.
Castlsboy, par., E. co. Down. 1285 acres.
Castle Cary, tn., Somerset, 12 m. NE. Yeovil.
Castlecary, ry. stn. and old cas., Stirlingshire, 6½ m. SW. Falkirk.
Castle Church, par., W. Staffordshire. 3861 acres.
Castle Comsr, tn. and par., N. co. Kilkenny. Lat. 52° 48′ N.
Castlsconnsll, vil., Ireland, 8 m. NE. Limerick.
Castlsconor, par., W. co. Sligo. 16,667 acres.
Castle Covs, bay, Victoria, S. coast co. Polwarth.
Castle Cresk, Victoria, co. Moira, branch of Goulburn R.
Castle Crssk, vil., New York, Broome co.
Castle Dals, vil., Utah, cap. of Emery co.
Castle Dawson, vil., S. co. Londonderry. Lat. 54° 46′ N., 6° 34′ W.
Castlederg, vil., W. co. Tyrone, 10 m. SW. Strabane.
Castlsdsrmot, tn., S. co. Kildare, 9 m. SE. Athy.
Castle Donington, tn. and par., N. Leicestershire.
Caetle Douglas, tn., Kirkcudbrightshire, SW. Dumfries.
Castle Eden, par., co. and 9½ m. SE. Durham. 1949 acres.
Castle Ellis, par., E. co. Wexford. 5603 acres.
Castle Fin, vil., Pennsylvania, York co.
Castlefinn, vil., co. Donegal, 17 m. S. Londonderry.
Castleford, tn., W. Riding, Yorks, 10 m. SE. Leeds.
Castlsgregory, vil., co. Kerry, on Tralee Bay.
Castle Hall, eccl. dist., Stockport par., E. Cheshire.
Castlehaven, par. and vil., co. Cork, 5 m. SE. Skibbereen.
Castle Hedingham, vil., Essex, 5 m. N. Halstead.
Castlshll, vil., Lanarkshire, in Carluke par.
Castle Hill, mtn. peak, Victoria. Alt. 4680 ft.
Castleisland, tn. and par., co. Kerry, 11 m. SE. Tralee.
Castlsjordan, par., NE. King's co. and SW. co. Meath.
Castleksran or **Longhan**, par., cos. Cavan and Meath. 7772 ac.
Castle Kennsdy, ham. and ry. stn., Wigtownshire, 3 m. SE. Stranraer.
Castleknock, barony, W. co. Dublin. 21,372 acres.
Castlsknock, par. and vil., co. and 5 m. NW. Dublin.
Castle Law, hill, par., 2 m. SE. Forgandenny, Perth. Alt. 1026 ft.
Castle Law, summit of Pentlands, Edinburghshire. Alt. 1595 ft.
Castle Law, hill, NE. Roxburghshire, Yetholm par. Alt. 1873 ft.
Castlelost, par., S. co. Westmeath, 8 m. S. Mullingar.
Castlelyons, par. and vil., E. co. Cork. 12,718 ac.
Castlemacadam, par., S. co. Wicklow, 4 m. NW. Arklow.
Castlemagner, par., N. co. Cork. 7880 acres.
Castlemalne, vil., co. Kerry, 8 m. S. Tralee, on R. Maine.
Castlsmains, borough, Victoria, 77 m. NNW. Melbourne.
Castlemartin, hundred, S. Pembrokeshire. 36,817 acres.
Castlsmartyr, vil., E. co. Cork, 1½ m. S. Mogeely ry. stn.
Castlemors, par., cos. Mayo and Roscommon. 8912 ac.
Castlemore, vil., Ontario, Peel co., 11 m. from Weston.
Castle Mountain, ry. stn., Alberta, on C. P. Ry., 927 m. W. Winnipeg.
Castle Northwlch, tnshp., mid Cheshire, 1 m. SW. Northwich.
Castle Peak, California, peak of Sierra Nevada. Alt. 13,000 ft.
Castle Peak, Colorado, highest pt. of Elk Mtns. Alt. 14,115 ft.
Castle Point, tn., New Zealand, 108 m. NNE. Wellington.
Caetle Point, high rock, New Zealand, co. Wairarapa N.
Castlepollard, vil., N. co. Westmeath, 12 m. N. Mullingar.
Castle Precincts, par., in Bristol, Gloucestershire.
Castlerahan, barony, S. co. Cavan. 69,278 acres.
Castlerahan, par., in above barony. 10,212 acres.
Castlersagh, tn., co. Roscommon, on R. Suck. Lat. 53° 47′ N.
Castlersagh, tn., New South Wales, co. Cumberland, on Nepean R.
Castlereagh Bay, N. Territory, Australia. Lat. 12° S.
Castlersagh River, New South Wales, trib. of the Darling.
Castle Rising, vil., Norfolk, 4 m. NE. King's Lynn.
Castleswood, tnshp., Virginia, Russell co.
Caetleterra, par., co. and 4 m. NE. Cavan. 9980 acres.
Castlston, par. and tnshp., N. Derbyshire, Peak dist.
Castleton, tnshp., SE. Lancashire, Rochdale par. 3812 ac.
Castleton, par. and vil., Scotland, 21 m. S. Hawick.
Castleton, vil., Ontario, Northumberland co.
Caetleton, tnshp., Michigan, Barry co.
Caetleton, vil., New York, Rensselaer co., on Hudson R.
Castleton, tnshp., New York, on Staten Island.
Castleton, vil. and tnshp., Vermont, Rutland co.
Castleton Moor, eccl. dist., Rochdale par., SE. Lancashire.
Castleton of Braemar, vil., SW. Aberdeenshire, on R. Dee.
Castleton Rivsr, Vermont, Rutland co., trib. of the Poultney R.
Castletown, spt., Isle of Man, in S. of island. Lat. 54° 4′ N.
Castletown, spt., Portland I., Dorsetshire, near Weymouth.
Castletown, eccl. dist., W. Staffordshire.
Castletown, vil., Caithness, on Dunnet Bay. Lat. 58° 36′ N.
Castletown, vil., co. Limerick, 7 m. W. Bruree ry. stn.
Caetletownarra, par., NW. co. Tipperary. 6804 acres.
Caetlstown Bay, between Scarlet Point and Lang Ness, Isle of Man.
Castletown Bearhavsn, spt., co. Cork, on Bantry Bay.
Castletownkindalen, par., S. co. Westmeath. 11,349 acres.
Castletownroche, par. and vil., N. co. Cork.
Castletowneend, spt., S. co. Cork, 6 m. SE. Skibbereen.
Castlewsllan, tn., co. Down, 19 m. NE. Newry.
Caetor, par. and tnshp., Northamptonshire. Lat. 53° 30′ N., 0° 19′ W.
Castor, tnshp., Missouri, Madison co.
Caetor, Mount, Queensland, dist. Mitchell.
Castor Psak, mtn., New Zealand, co. Sounds.
Caetor River, Newfoundland, White Bay dist.
Castor Rlver, Missouri, unites with the Whitewater R.
Castra, tnshp., Tasmania, co. Devon.
Castrss, tn., France, dep. Tarn, on R. Agout.
Castrl, vil., Greece, Phocis, 7 m. E. Salona, on Mount Parnassus.
Castries or **Port Caetries**, pt. of entry, Brit. W. Indies, I. St. Lucia.
Castries Polnt, Victoria, E. coast of co. Polwarth.
Castro, vil., Italy, prov. Rome, 9 m. S. Frasinone.
Caetro, tn., Asiatic Turkey, cap. Mitylene Island.
Castro, tn., Brazil, state São Paulo, 85 m. NW. Curitiba. Lat. 24° 46′ S.
Castro, dep. and tn., Chili, prov. and on Chiloé I.
Castro Daire, tn., Portugal, prov. Beira, 18 m. SW. Lamego.
Castro del Rlo, tn., Spain, 16 m. SE. Cordova.
Castro-Glovannl, city, Sicily, 13 m. NE. Caltanisetta.
Caetro-Jeriz, tn., Spain, 18 m. W. Burgos. Lat. 42° 22′ N.
Castro-Marim, tn., Portugal, Algarve, on R. Guadiana.
Castro Nuovo, tn., Sicily, 25 m. N. Girgenti.
Caetro Nuovo, tn., Italy, prov. and 34 m. SSE. Potenza.
Castro Plgnano, tn., Italy, prov. and 5 m. NW. Campobasso.
Castropol, spt., N. Spain, 58 m. WNW. Oviedo.
Caetro-Reals, city, Sicily, 12 m. SW. Milazzo.
Castro-Urdialee, spt., Spain, prov. and 37 m. E. Santander.
Castro-Verde, tn., Portugal, in Alemtejo, 26 m. S. Beja.
Castro Villari, tn., Italy, in Calabria, 7 m. NW. Cassano.
Castroville, vil., California, Monterey co., 107 m. SE. San Francisco.
Castrovills, vil., Texas, cap. Medina co., on Medina R.
Castua, tn., Istria, 34 m. SE. Trieste.
Castuera, tn., Spain, 68 m. ESE. Badajoz.
Casuarina Isls., S. Australia, off S. coast of Kangaroo Island.
Casuts, tn., Chili, prov. Aconcagua. Gold is found here.
Caswell, tnshp., N. Carolina, Pender co.
Caswell Bay, S. Glamorganshire, 4½ m. SW. Swansea.
Caswell Sound, New Zealand, co. Fiord. Very shallow.
Catalina, tn. and pt. of entry, Newfoundland, 60 m. NW. St. John
Catalonia, former prov., Spain, now divided into 4 provs.
Catalpa, tnshp., Virginia, Culpeper co.
Catamaran Bay, New Guinea, SE. coast.
Catamarca, prov., Argentine Rep. Area 42,085 sq. m.
Catamarca or **San Fernando del Catamarca**, cap. of above.
Catanduanes, isl., Philippine Islands, SE. of Luzon. Length 40 m.
Catania, prov. of Italy, in Sicily. Area 1970 sq. m.
Catania, city, Sicily, cap. of above, 54 m. NW. Syracuse.

Catanzaro, prov., Italy. Area 2307 sq. m.
Catanzaro, city, Italy, cap. of above, 33 m. SE. Cosenza.
Cataracts, prov. of the Congo Free State.
Cat Arm, Newfoundland, White Bay dist. Lat. 50° 9′ N.
Catarroja, tn., Spain, 6 m. S. Valencia. Lat. 39° 24′ N., 0° 21′ W.
Catas Altas, vil., Brazil, state Minas Geraes.
Catasaqua, borough, Pennsylvania, Lehigh co.
Catastrophe, Cape, S. Australia, S. extremity of Eyre Peninsula.
Catawba, vil. and tnship., N. Carolina, Catawba co.
Catawba Island, tnship., Ohio, Ottawa co.
Catawba River, N. and S. Carolina, headwater of Waterec R.
Catawissa, vil., Pennsylvania, Columbia co.
Catawissa Creek, Pennsylvania, trib. of the Susquehanna R.
Catbalogan, tn., Philippine Islands, cap. of Samar Island.
Cateau Cambrésis or **Le Cateau**, tn., France, in Nord.
Catel or **St. Mary de Castro**, par., Guernsey Island.
Caterham, par. and vil., E. Surrey, 7 m. S. Croydon. 2438 ac.
Catfield, par., S. Norfolk, 12 m. NE. Norwich. 2393 ac.
Cat Fish Creek, Ontario, Elgin co., falls into L. Erie.
Cat Fish River, Wisconsin, joins the Rock R. in Rock co.
Catharine, tnship., New York, Schuylkill co.
Cathay, mediæval name for China and E. Tartary.
Catheart, par., 3 m. S. Glasgow. Contains Old and New Catheart.
Catheart, tn., New South Wales, co. Wellesley, 220 m. S. Sydney.
Catheart or **Sydenham**, vil., Ontario, co. Brant.
Cathedral Peak, summit, Sierra Nevada, California. Alt. 11,000 ft.
Catherington, par. and vil., N. Hants, 5 m. N. Havant.
Cathkin Braes, hills, NW. Lanarkshire, Carmunnock par.
Cathlapootle River, Washington, trib. of Columbia R.
Cat Island, Ontario, in Lake Huron.
Cat Island or **Guanahani**, Bahama Islands. Area 340 sq. m.
Cat Lake, NW. Territory, Canada, traversed by Cat Lake R.
Cat Lake, Ontario, Algoma dist.
Cat Lake River, NW. Territory, Canada. Falls into Severn R.
Cat Law, summit of Grampians, Forfarshire. Alt. 2196 ft.
Catlettsburg, vil., Kentucky, cap. of Boyd co.
Catlin, tnship., New York, Chemung co.
Catlin, vil. and tnshp., Illinois, Vermillion co.
Catmandoo. *See* **Khatmandu.**
Cato, tnship., Michigan, Montcalm co.
Cato, tnship., New York, Cayuga co.
Catoche, Cape, NE. extremity of Yucatan, Mexico. Lat. 21° 33′ N.
Catoctin Creek, Maryland, falls into the Potomac R.
Caton, vil. and tnship., New York, Steuben co.
Catonsville, vil., Maryland, Baltimore co.
Caton-with-Littledale, tnship., N. Lancashire. 8396 ac.
Catorce, tn., Mexico, 125 m. N. San Luis Potosi.
Catrine, tn., Ayrshire, on R. Ayr, 50 m. SW. Edinburgh.
Catsash, hundred, mid. Somerset. 24,093 ac.
Cat's Cove or **New Conception**, settlement, Newfoundland.
Catshill or **Chadshill**, eccl. dist., E. Worcestershire.
Catskill, vil., New York, cap. of Greene co.
Catskill Creek, New York, trib. of the Hudson R.
Catskill Mtns., New York, belong to the Appalachian system.
Cattaraugus, vil., New York, Cattarangus co.
Cattaraugus Creek, New York, falls into Lake Erie.
Cattaro, spt., Austria, prov. Dalmatia. Lat. 42° 23′ N., 18° 33′ E.
Cattegat, arm of North Sea between Sweden and Jutland.
Cattenom, vil., Alsace. *See* **Kattenhofen.**
Catterick, par., tnship., and vil., N. Riding, Yorks.
Cattolica, tn., Sicily, prov. and 14 m. NW. Girgenti.
Catton, par., E. Riding, Yorks, 6½ m. NE. York. 8002 ac.
Catuama, small spt., Brazil, state Pernambuco, N. of Olinda.
Catumbela, riv., Lower Guinea, falls into Atlantic.
Catwater, estuary of R. Plym, at Plymouth, S. Devon.
Caub, tn., Prussia, gov. Wiesbaden, on R. Rhine.
Cauca, riv., Colombia, trib. of the Magdalena R.
Cauca, state, Colombia. Area 257,450 sq. m.
Caucahue, isl., Chili, prov. and NE. Chiloë I.
Caucasia, lieutenancy, Russian Empire, between Black and Caspian Seas. Area 182,453 sq. m.
Caucasus, mtns., Russia, between Black and Caspian Seas.
Caucasus, Indian. *See* **Hindu Kush.**
Caudan, vil., France, dep. Morbihan, 4 m. W. Hennebout.
Caudebec, tn., France, Seine-Inférieure, on the Seine.
Caudebec-lès-Elbeuf, tn., France, Seine-Inférieure.
Caudéran, vil., France, Gironde, 2 m. W. Bordeaux.
Caudete, tn., Spain, prov. and 50 m. ESE. Albacete.
Caudry, vil., France, in Nord, 10 m. SE. Cambrai.
Caughnawaga or **Sault St. Louis**, vil., Quebec.
Cauldcleuch, hill, Roxburghshire, 0½ m. SW. Hawick. Alt. 1056 ft.
Cauldshields, hill and loch, Galashiels par., Roxburghshire.
Caulfield, tnship., Victoria, 6 m. SE. Melbourne.
Caulonia. *See* **Castel Vetere.**
Caumont, tn., France, Calvados, 12 m. SW. Bayeux.
Caumont, tn., France, Lot-et-Garonne, 4 m. S. Marmande.
Caunes, Lee, tn., France, dep. Aude, 11 m. NE. Carcassone.
Caunton, par., S. Notts, 6 m. NW. Newark. 3345 ac.
Cauquenes, tn., Chili, cap. of prov. Maule, 60 m. S. Chillon.
Caurnamont, tnship., S. Australia, co. Sturt, on Murray R.
Causapscal, vil., Quebec, Rimouski co., 141 m. E. Rivière du Loup.
Causewayhead, vil., co., and 1¼ m. NE. Stirling.
Causey Pike, mtn., W. Cumberland, 5 m. SW. Keswick. Alt. 2030 ft.
Caussade, tn., France, Tarn-et-Garonne, 13 m. NE. Montauban
Cauterets, vil., France, Hautes-Pyrénées, 25 m. from Tarbes.
Cauterskill Creek, New York, falls into Catskill Creek.
Caution, Cape, British Columbia. Lat. 51° 9′ N., long. 127° 43′ W.
Caution Point, New Guinea, E. coast, S. of Cape Ward Hunt.
Cautla-Amilpas or **Ciudad Moreloe**, tn., Mexico, state Mexico.
Cauvery, riv., S. India, falls into Bay of Bengal, Tanjore dist.
Cava, isl., Orkney, 9 m. S. Pomona. Lat. 58° 32′ N., 3° 11′ W.
Cava dei Tirreni, tn., Italy, prov. and 6 m. NW. Salerno.
Cavado, riv., Portugal, flows 80 m. WSW. to Atlantic.
Cavaglia, tn., Italy, 30 m. NE. Turin. Lat. 45° 24′ N., 8° 12′ E.
Cavaillon, tn., France, Vaucluse, 15 m. SE. Avignon.
Cavalcante, tn., Brazil, state and 300 m. NE. Goyaz.
Cavalese, tn., Tyrol, 22 m. NE. Trent, on the Avisio.
Cavally, vil., Liberia, W. Africa. Exports rice and ivory.
Cavallier-Maggiore, tn., Italy, in Piedmont, 27 m. NE. Coni.
Cavalli Islands, New Zealand, off coast of Whangaroa.
Cavan, co., Ulster. Area 746 sq. m.
Cavan, co. tn., Cavan, 72 m. SW. Belfast. Lat. 53° 59′ N.
Cavan, vil., Ontario, Durham co., 65 m. NE. Toronto.
Cavañas or **Cabañas**, port, NW. Cuba, 38 m. SW. Havana.
Cavarzere, tn., Italy, prov. Venice, on R. Adige.
Cavaso, vil., Italy, prov. and 20 m. NW. Treviso.
Cavazuechurina, tn., Italy, prov. Venetia, on Lago d'Orta.
Cave, tnship., Illinois, Franklin co.
Cave or **Cavi**, tn., Italy, prov. Rome, 2 m. SE. Palestrina.
Cave, tnship., New Zealand, co. Geraldine.
Cave City, vil., Kentucky, Barren co., 6 m. from Mammoth Cave.
Cave-in-Rock, vil. and tnship., Illinois, Hardin co.
Cavendish, par., W. Suffolk, on R. Stour. Area 3354 ac.
Cavendish, vil., Vermont, Windsor co., 30 m. SE. Rutland.
Cavendish, tn., Victoria, co. Dundas, 193 m. W. Melbourne.
Cavendish, co. Queensland, NW. portion of Moreton dist.
Cave Point, New Zealand, N. extremity of Stewart Island.
Cavers, par., S. Roxburghshire, 2 m. NE. Hawick. 18,254 ac
Caversham, par., S. Oxfordshire, 1 m. N. Reading. 4879 ac.
Caverswall, par., N. Staffordshire, 5 m. SE. Stoke-on-Trent.
Cave Spring, vil., Georgia, Floyd co., 16 m. SW. Rome.
Cave Spring, tnship., Virginia, Roanoke co.
Cavezzo, tn., Italy, Emilia, dist. of Mirandola.
Cavite, spt., Philippines, Luzon Island, 10 m. SW. Manilla.
Cavour or **Cavore**, tn., Italy, Piedmont, 7 m. SE. Pinerolo.
Cavriana, vil., N. Italy, 17 m. NW Mantua. Lat. 45° 21′ N.

Cawarra, tnship., New S. Wales, co. Georgiana, 105 m. W. Sydney.
Cawarral, tnship., Queensland, co. Livingston.
Caw Caw, tnship., S. Carolina, Orangeburg co.
Cawdor, par. and vil., Inverness and Nairnshires. 29,366 ac.
Cawee, Great and Little, small isls., Quebec, Saguenay co.
Cawker City, vil., Kansas, Mitchell co.
Cawndilla Lake, New S. Wales, co. Menindee.
Cawnpur, dist., NW. Provs., India. Area 2370 sq. m.
Cawnpur City, chief tn. of above, on R. Ganges, 628 m. NW. Calcutta. Lat. 26° 28′ N., long. 80° 24′ E.
Cawood, par. and vil., W. Riding, Yorks, 4½ m. NW. Selby.
Cawsand Beacon, peak, S. Devon, 3½ m. SE. Oakhampton. Alt. 1792 ft.
Cawston, par. and vil., N. Norfolk, 4 m. SW. Aylsham. 4296 ac.
Cawthorne, par. and vil., Yorks, 4½ m. NW. Barnsley.
Cax or **Kaso**, Turkish isl., in Grecian Archipelago.
Caxamarca or **Cajamarca**, tn., Peru, 90 m. E. Pacasmayo.
Caxamarca, dep., Peru. Area 17,721 sq. m.
Caxamarquilla, tn., N. Peru, 70 m. S. Caxamarca.
Caxatambo or **Cajatambo**, prov., Peru, dep. Junin.
Caxatambo, tn., Peru, in above prov., 140 m. N. Lima.
Caxias or **Cachias**, tn., Brazil, state Maranhão.
Caxoeira. *See* **Cachoeira.**
Caxton, par. and vil., co. and 9 m. W. Cambridge.
Cayack Cove, inlet, W. Cornwall, 3 m. SW. St. Agnes Head.
Cayambe, mtn., Andes of Ecuador, on equator. Alt. 19,535 ft.
Caycara, tn., Venezuela, state Bolivar, on the Orinoco.
Cayenne, spt., S. America, cap. of French Guiana.
Cayes, Les, spt., Haiti, 92 m. WSW. Port Republican.
Cayes-de-Jacmel, tn., Haiti, on Jacmel R., 20 m. S. Port-au-Prince.
Cayeux, tn., France, dep. Somme, on English Channel.
Cayius, tn., France, 25 m. NE. Montauban. Lat. 44° 14′ N.
Caymans, 3 isls., Brit. W. Indies, 150 m. WNW. Jamaica.
Cayon, tn., Spain, prov. and 9 m. W. Corunna.
Cayor or **Kayor**, maritime state, Senegambia.
Cayte or **Caite**, riv., Brazil, flows past Bragança.
Caythorpe, par. and vil., S. Lincolnshire, 10 m. NE. Grantham.
Cayuga or **Cayuga Bridge**, vil., New York, Cayuga co.
Cayuga, tn., Ontario, Haldimand co., on Grand R.
Cayuga Creek, New York, headwater of Buffalo Creek.
Cayuga Lake, New York, 38 m. long, drains to Seneca R.
Cayuta Creek, New York, trib. of the Susquehanna R.
Cayuta Lake, New York, Chemung co., abounds with fish.
Cazalla de la Sierra, tn., Spain, prov. and 39 m. NE. Seville.
Cazaubon, tn., France, dep. Gers, 40 m. NW Auch.
Cazbin. *See* **Kasbin.**
Cazembe's Country, Africa. Lat. 10° S., long. 39° E. Ar. 120,000 sq. m.
Cazenovia, vil. and tnshp., Illinois, Woodford co.
Cazenovia, vil. and tnshp., New York, Madison co.
Cazenovia Lake, New York, in Madison co.
Cazères, tn., France, Haute-Garonne, on R. Garonne.
Cazes-Mondenard, vil., France, Tarn-et-Garonne.
Cazorla, city, Spain, Andalusia, 41 m. E. Jaen.
Cazouls-lès-Béziers, tn., France, Hérault, 6 m. NW. Béziers.
Cea, vil., Portugal, prov. Beira, 28 m. WSW. Guarda.
Ceara, prov., Brazil. Lat. 5° S. Area 40,251 sq. m.
Cébazat, tn., France, Puy-de-Dôme, 5 m. N. Clermont Ferrand.
Cebolla or **Cevolla**, tn., Spain, 25 m. NW. Toledo.
Cebreros, tn., Spain, 21 m. SSE. Avila, on the Alberche.
Ceccano, vil., Italy, 5 m. S. Frosinone, on R. Sacco.
Cecil, tnship., Pennsylvania, Washington co.
Cecilton, vil., Maryland, Cecil co., 45 m. E. Baltimore.
Ceciavin, tn., Spain, 35 m. NW. Caceres.
Cedar, tnship., Iowa, Mahaska co.
Cedar Berge, mtns., Cape Colony, between Elephant and Doorn Rs.
Cedarburg, vil. and tnshp., Wisconsin, Ozaukee co.
Cedar City, vil., Utah, Iron co. Lat. 37° 52′ N., long. 113° 4′ W.
Cedar Creek, Alabama, trib. of the Alabama R.
Cedar Creek, Indiana, trib. of the St. Joseph R.
Cedar Creek, Iowa, falls into the Des Moines R.
Cedar Creek, Iowa, falls into the Skunk R.
Cedar Creek, Missouri, trib. of the Missouri R.
Cedar Creek, Texas, falls into the Trinity R. in Henderson co.
Cedar Creek, Virginia, trib. of Shenandoah R.
Cedar Dale, vil., Ontario, co. Ontario, 3 m. from Oshawa.
Cedar Falls, city, Iowa, Black Hawk co.
Cedar Falls, vil., Wisconsin, Dunn co.
Cedar Grove, vil., Georgia, Walker co.
Cedar Grove, tnshp., N. Carolina, Orange co.
Cedar Grove, vil., Wisconsin, Sheboygan co.
Cedar Hall, vil., Quebec, co. and 54 m. from Rimouski.
Cedar Isl., New York, in Sag Harbour, Long Island, Suffolk co.
Cedar Keys, spt., Florida, Levy co. Has timber trade.
Cedar Lake, Ontario, Nipissing District.
Cedar Lake, Saskatchewan, lies NE. of Lake Winnipegosis.
Cedar Mt., Virginia, Culpeper co. Confederate victory 1862.
Cedar Rapids, city, Iowa, Linn co., 98 m. NNW Burlington.
Cedar River, Michigan, trib. of the Grand R.
Cedar River, Minnesota and Iowa, trib. of the Iowa R.
Cedar Rock, tnshp., N. Carolina, Franklin co.
Cedar Run, Virginia, falls into the Broad Run.
Cedars, vil., Quebec, Soulanges co., 29 m. SW. Montreal.
Cedar Springe, vil., Michigan, Kent co., 21 m. from Gd. Rapids.
Cedar Springe, tnshp., S. Carolina, Albeville co.
Cedar Town, vil., Georgia, cap. of Polk co.
Cedarville, vil., Illinois, Stephenson co.
Cedarville, vil., New Jersey, Cumberland co.
Cedarville, vil., New York, Herkimer co.
Cedarville, vil. and tnshp., Ohio, Greene co.
Cedarville, vil. and tnshp., Virginia, Warren co.
Ceded and Conquered Provinces, obsolete term for nucleus of the North-Western Provinces, India.
Ceded Districts, territory, Deccan, India, ceded to British 1800.
Ceded Districts, territory, comprising 4 dists., Madras Presidency.
Cefalu, tn., Sicily, 44 m. ESE. Palermo.
Cefni, riv., Anglesey, falls into Malldraeth Bay. Length 14 m.
Cefullys, par. and vil., Radnorshire, 9 m. SE. Rhayader.
Cegid, riv., N. Carnarvonshire, falls into Beaumaris Bay.
Cegile, city, Italy, prov. Lecce, 27 m. W. Brindisi.
Cehegin, tn., Spain, prov. and 37 m. WNW. Murcia.
Ceira or **Elnas**, riv., Portugal, trib. of the Mondego.
Ceira, vil., Portugal, dist. and 2 m. E. Coimbra.
Ceiano, tn., Italy, prov. and 28 m. SSE. Aquila.
Ceibridge, vil., NE. co. Kildare, on R. Liffey.
Celebes, isl., Malay Archipelago. Area 77,271 sq. m.
Celebes Sea, N. of Celebes, E. of Borneo, and S. of Philippine Is.
Celenza, tn., Italy, prov. and 30 m. WNW. Foggia.
Celenza, tn., Italy, prov. Chieti, 17 m. SW Vasto.
Celestial Mtns. *See* **Thian-Shan.**
Celina, vil., Ohio, cap. of Mercer co., on Wabash R.
Cellardyke or **Nether Kilrenny**, vil., SE. Fife.
Celle, tn., Prussia, 23 m. N. Hanover, on R. Aller.
Celle, tn., Italy, on Gulf of Genoa, 4 m. NE. Savona.
Cellino, tn., Italy, prov. and 12 m. SE. Teramo.
Celorico, tn., Portugal, in Beira, 11 m. NW. Guarda.
Cembra, tn., Austria, 9 m. NE. Trent, on the Avisio.
Cemmes, par. and vil., W. Montgomeryshire.
Ceneda, tn., Italy, prov. and 22 m. N. Treviso.
Ceneselli, tn., Italy, prov. Rovigo, dist. Massa Superiore.
Cenia, tn., Spain, prov. Tarragona, 15 m. SW. Tortosa.
Cenis, Mt., Alps, between Savoy and Italy, pierced by ry. tunnel.
Cenon-la-Bastide, vil., France, on Gironde, near Bordeaux.
Centallo, tn., Italy, in Piedmont, 7 m. N. Coni.
Cento, tn., Italy, in Emilia, 16 m. NNW. Bologna.
Centorbi or **Centuripe**, tn., Sicily, 19 m. WNW. Catania.
Centrai, vil. and tnshp., S. Carolina, Pickens co.
Central America. *See* **America, Central.**
Central Chebogne, vil., Nova Scotia, co. and 2½ m. from Yarmouth.

Central City, tn., Colorado, cap. of Gilpin co. Lat. 39° 48′ N.
Central City, tn., Dakota, Lawrence co.
Central City, vil., Illinois, Marion co., 252 m. S. Chicago.
Central City, vil., Iowa, Linn co.
Central City, vil., Nebraska, cap. of Merrick co.
Central Covington, vil., Kentucky, Kenton co.
Central Falls, vil., Rhode Island, Providence co.
Central Hill, Groote Eylandt, N. Territory, Australia. Alt. 520 ft.
Centralia, city, Illinois, Marion co., 253 m. S. Chicago.
Centralia, vil. and tnshp., Missouri, Boone co.
Centralia, borough, Pennsylvania, Columbia co.
Centralia City, vil., Wisconsin, Wood co., on Wisconsin R.
Central India, includes 9 political agencies. 75,000 sq. m.
Central Park, vil., Illinois, Cook co., 5 m. W. Chicago.
Central Prove., chief commissionership, India, extending from Bundelkhand S. to Madras. 113,279 sq. m.
Central Village, vil., Connecticut, Windham co.
Centre, vil., Alabama, cap. of Cherokee co. Lat. 34° 7′ N.
Centre, vil. and tnshp., Missouri, Ralls co.
Centre, Mt., S. Australia, part Gawler Range, 10 m. N. co. Robinson.
Centre Brook, vil., Connecticut, Middlesex co.
Centreburg, vil., Ohio, Knox co.
Centre Cambridge, vil., New York, Washington co.
Centre Creek, Kansas and Missouri, trib. of Spring R.
Centredale, vil., Iowa, Cedar co.
Centre Harbour, tnshp., New Hampshire, Belknap co.
Centre Hill, peak, Newfoundland, near Trinity Bay. Alt. over 1000 ft.
Centre Island, N. Territory, Australia, one of Sir Edward Pellew Is.
Centre Point, vil., Arkansas, cap. of Howard co.
Centre Point, vil., Iowa, Linn co.
Centreport, vil., New York, Suffolk co., on Centreport Harbour.
Centreport Harbour, New York, a branch of Long Island Sound.
Centreton, vil., New Jersey, Salem co.
Centre View, vil., Missouri, Johnson co.
Centreville, sub-dist., Nova Scotia, King's co.
Centreville, vil. and tnshp., Alabama, cap of Bibb co.
Centreville, vil., Connecticut, New Haven co.
Centreville, vil., Delaware, New Castle co.
Centreville, vil., Indiana, cap. of Wayne co.
Centreville, vil., Iowa, cap. of Appanoose co.
Centreville, tnshp., Kansas, Linn co.
Centreville, vil., Maryland, cap. Queen Anne co.
Centreville, vil., Michigan, cap. St. Joseph co., on Prairie R.
Centreville, vil. and tnshp., Minnesota, Anoka co.
Centreville, borough, Pennsylvania, Butler co.
Centreville, vil., Pennsylvania, Elk co.
Centreville, vil., Rhode Island, Kent co., on Pawtucket R.
Centreville, vil. and tnshp., Virginia, Fairfax co.
Centreville, vil. and tnshp., W. Virginia, Tyler co.
Centreville, vil., Wisconsin, Manitowoc co.
Centropolis, vil. and tnshp., Kansas, Franklin co.
Cephalonia or **Kephalonia**, one of Ionian Islands. 315 sq. m.
Cephissia or **Kephissia**, vil., Greece, 12 m. NE. Athens.
Cephissis or **Melas**, riv., Greece, falls into L. Topolias.
Cephissus, riv., Greece, in Attica, falls into Gulf of Ægina.
Ceppaloni, tn., Italy, prov. Avellino, 6½ m. S. Benevento.
Ceprano, tn., Italy, 11 m. SE. Frosinone. Lat. 41° 32′ N.
Cera, isl., Malay Archipelago, W. of Timor Laut.
Ceram or **Sirang**, isl., Malay Archipelago. 10,000 sq. m.
Cerami, tn., Sicily, prov. Catania, 17 m. W. Brontë.
Ceram Laut, small isls., off E. end of Ceram.
Cerano, vil., Italy, in Piedmont, 8½ m. ENE. Novara.
Cerbat, vil., Arizona, Mohave co., 6 m. S. Mineral Park.
Cerchiara, tn., Italy, prov. Cosenza, 17 m. NE. Castrovillari.
Cerda, tn., Sicily, 3 m. SE. Termini.
Cerdyn, riv., SW. Cardiganshire, trib. of the Teifi.
Cère, riv., France, Cantal and Lot, trib. of the Dordogne.
Cerea, tn., Italy, 19 m. SSE. Verona. Lat. 45° 11′ N., 11° 23′ E.
Ceredo, vil. and tnshp., W. Virginia, Wayne co., on Ohio R.
Ceres, vil., Cape Colony, Ceres Div., 75 m. NE. Cape Town.
Ceres, par. and vil., Fifeshire, 2½ m. SE. Cupar.
Ceres, tn., Victoria, co. Grant, 51 m. SW. Melbourne.
Céret, tn., France, Pyrénées-Orientales, 18 m. SW. Perpignan.
Cerfontaine, vil., Belgium, prov. Namur, 6 m. WSW. Philippeville.
Ceriana, vil., Italy, 5 m. N. San Remo. Lat. 43° 53′ N., 7° 45′ E.
Cerignola, tn., Italy, prov. and 24 m. SE. Foggia.
Cerigo, S.-most of Ionian Islands, Greece. Area 116 sq. m.
Cerigotto, isl., Greece, between Cerigo and Crete, 5 m. long.
Cerilly, tn., France, dep. Allier, 24 m. WNW. Moulins.
Cerina, tn., Cyprus, on N. coast, 10 m. N. Lefkosia.
Cerizay, tn., France, dep. Deux-Sèvres, 12 m. W. Bressuire.
Cermignano, vil., Italy, prov. Teramo, 12 m. NNW. Penne.
Cerne-Abbas, tn. and par., mid. Dorset. 3063 ac.
Cernetz or **Zernetz**, vil., Switzerland, Lower Engadine.
Cernilow, vil., Bohemia, Königratz, near Smiritz.
Cernowitz, tn., Bohemia, 14 m. ESE. Tabor.
Cernusco-Asinario, tn., Italy, 7 m. NE. Milan.
Cerra-del-Cobre, mtn., Andes of Atacama, Chili, 18,320 ft.
Cerreto, tn., Italy, prov. Benevento, on the Apennines.
Cerreto Gnidi, tn., Italy, prov. Florence, 4 m. NW. Empoli.
Cerro, tn., Italy, prov. Campobasso, 10 m. NW. Isernia.
Cerro Azul, tn., Peru, 75 m. SSE. Callao.
Cerro de la Giganta, highest mtns., Lower California, 5000 ft.
Cerro del Andevalo, tn., Spain, 26 m. N. Huelva.
Cerro de Pasco, tn., Peru, dep. Junin, 138 m. NE. Lima.
Cerro do Roque, mtns., Brazil, W. of Lake Patos.
Cerro Gordo, mtn. pass between Mexico and Vera Cruz.
Cerro Gordo, mining camp, California, Inyo co.
Cerro Gordo, vil., Florida, cap. of Holmes co.
Cerro Gordo, vil. and tnshp., Illinois, Platte co.
Cerro Gordo de Potosi, metalliferous mtn., Bolivia, nr. Potosi.
Cerros, isl., Pacific Ocean, off Lower California. 30 m. by 5 m.
Certa or **Serta**, tn., Portugal, 23 m. SE. Coimbra.
Certaldo, tn., Italy, Tuscany, 18½ m. SW. Florence.
Cervaro, tn., Italy, prov. Caserta, 22 m. SE. Sora.
Cervasca, vil., Italy, 5½ m. SW. Coni, on the Stura.
Cerveira, tn., Portugal, prov. Minho, 16 m. N. Vianna.
Cervera, tn., Spain, prov. and 28 m. E. Lerida.
Cervera, tn., Spain, 58 m. N. Palencia.
Cervera de Rio Alhama, tn., Spain, 18 m. S. Calahorra.
Cervetere, vil., Italy, in the Campagna, 27 m. W. Rome.
Cervia, tn., Italy, in Emilia, 13 m. SE. Ravenna.
Cervicales, isls., Mediterranean, SE. of Corsica.
Cervin, Mont, Pennine Alps, 12 m. WNW. Monte Rosa. Alt. 14,771 ft.
Cervinara, tn., Italy, prov. and 12 m. SW. Avellino.
Cervione, tn., E. Corsica, 26 m. S. Bastia.
Cesana, vil., Italy, prov. and 11 m. SW. Belluna.
Cesan Maderno, vil., Italy, 10 m. NW. Milan.
Cesaro, tn., Sicily, 7½ m. NW. Brontë, on a hill.
Cesena, tn., Italy, prov. and 12 m. SE. Forli.
Cesenatico, tn., Italy, 9 m. NE. Cesena, on Adriatic.
Cesi or **Cesio**, vil., Italy, 7 m. NNE. Narni.
Cessbrook, tnshp., Queensland, 50 m. NW. Brisbane.
Cessenon, vil., France, Hérault, 15 m. E. St. Pons.
Cessford, vil., Roxburghshire, 6 m. NE. Jedburgh.
Cesson, vil., France, Ille-et-Vilaine, 3 m. E. Rennes.
Cetona, vil., Italy, prov. Siena, 10 m. SW. Chiusi.
Cetraro, tn., Italy, prov. and 24 m. NW. Cosenza.
Cette, spt., France, Hérault, 19 m. SW. Montpellier.
Cettinge, Cettigne, or **Zetinge**, cap. of Montenegro. Lat. 42° 45′ N.
Ceuta, spt., Morocco, opposite Gibraltar, belonging to Spain.
Ceva, tn., Italy, Piedmont, 26 m. E. Coni, on the Tanaro.
Cevennes, mtns., S. France, rich in minerals. Greatest alt. 5794 ft.
Cevico de la Torre, tn., Spain, Leon, 12 m. SE. Palencia.
Ceylon, isl., separated from India by Gulf of Manaar.
Cezimbra, tn., Portugal, on Atlantic, 18 m. S. Lisbon.
Chaam, vil., Netherlands, N. Brabant, 10 m. SE. Breda.

Chabanais, tn., France, in Charente, 30 m. NE. Angoulême.
Chahsuil, tn., France, dep. Drôme, 7 m. SE. Valence.
Chahkan, riv., Chinese Empire, enters L. Ike-Aral-Nor
Chablis, tn., France, dep. Yonne, 9 m. E. Auxerre.
Chabrâman. *See* **Chhhramaw.**
Chahris, tn., France, dep. Indre, 30 m. N. Châteauroux.
Chacao, tn., Chili, on Chiloe Island, 16 m. NE. Ancud.
Chacarilla, vil., Bolivia, dep. La Paz Ayacucho. Copper mines.
Chacewater, eccl. dist. and vil., W. Cornwall.
Chach, valley, Rawal Pindi, Punjab, on E. bank of the Indus.
Chachacomani, peak, Andes of Bolivia. Lat. 13° S. Alt. 20,235 ft.
Chachána, petty state, Bombay.
Chachapoyas, tn., Peru, cap. of Amazonas.
Chachra, *taluk.* *See* **Umarkot.**
Chachra, tn., cap. of Umarkot *taluk*, Bombay.
Chaco, El Gran. *See* **El Gran Chaco.**
Chad, Tschad, or Tsad, lake, Soudan. Lat. 13° N., long. 14° E.
Chadchat, petty state, Bombay, in Gujarat. 440 sq. m.
Chadda River. *See* **Benné.**
Chadderton, tnship., SE. Lancashire, on R. Irk.
Chaddesley-Corbett, par. and vil., W. Worcestershire.
Chadkirk, eccl. dist., E. Cheshire, Stockport par.
Chadwell Heath, hamlet and ry. stn., Essex, 10 m. N. of London.
Chaffey, sub-dist., Ontario, Muskoka co.
Chagaramus or San Fernando, naval stn., Trinidad, West Indies.
Chagdah, tn., Bengal, Nadiyah dist., on R. Hugli.
Chagford, par. and vil., S. Devon, 3 m. NW. Moreton-Hampstead.
Chagga, tribe, E. Equatorial Africa, on Mt. Kilima-Njaro.
Chagny, tn., France, Saône-et-Loire, 10 m. NW. Châlons.
Chagoe Archipelago, in Indian Ocean, S. of the Maldive Islands.
Chagres, tn., Colombia, N. coast of Isthmus of Panama.
Chagrin Falls, vil. and tnship., Ohio, Cuyahoga co., on Chagrin R.
Chagrin River, Ohio, falls into Lake Erie.
Chahan or Tchahan, tn., Mongolia, 200 m. NNE. Pekin.
Chaharbag, tn., Afghanistan, 30 m. N. Cabul.
Chaibasa, tn., Bengal, cap. of Singhbhum district.
Chailey, par. and vil., W. Sussex, 6 m. N. Lewes. 5944 ac.
Chaillac, tn., France, in Indre, 17 m. SE. Le Blanc.
Chailland, tn., France, in Mayenne, 11 m. NW. Laval.
Chaillé-les-Marais, vil., France, 28 m. SE. La Roche-sur-Yon.
Chaillevette, spt., France, Charente-Inférieure, 6 m. S. Marennes.
Chain of Ponds, tn., S. Australia, co. and 19 m. NE. Adelaide.
Chainpur, tn., Bengal, Shahabad dist. Lat. 22° 5′ 15″ N.
Chaitanpur Hills, Bengal, Singbhum district. Alt. 2529 ft.
Chaitpet, vil., Madras, S. Arcot dist. Scene of battle 1782.
Chai-ya, tn., Siam, E. side Malay Peninsula. Lat. 9° 30′ N.
Chak, tn., Bombay, Shikarpur dist.
Chaka, principal vil., on Pemba Island, E. Africa, on W. coast.
Chaken, tn., India, Rajputana, Jaipur state.
Chaki River, Punjab, Gurdaspur dist., trib of the Beas R.
Chaklasi, tn., Bombay, Kaira district.
Chakwal, *tahsil*, Punjab, Jhelum dist. 818 sq. m.
Chakwal, tn., Punjab, hdqrs. Jhelum dist. Lat. 32° 55′ 50″ N.
Chala, port, Peru, prov. Arequipa. Lat. 15° 50′ S.
Chalahrs, tn., France, dep. Aude, 24 m. SW. Carcassonne.
Chalakudi River, Madras, Cochin state.
Chalamont, tn., France, dep. Ain, 19 m. E. Trévoux.
Chalan Bil, marsh, Bengal, Rajshahi dist. Varies from 20 to 150 sq. m.
Chalançon, tn., France, dep. Ardèche, 16 m. SW. Tournon.
Chalantenango, tn. and dep., San Salvador, Central America.
Chalanthrista, tn., Greece, in the Morea, 12 m. SSE. Patras.
Chalaval, vil., Chili, prov. Atacama. Copper mines.
Chalcis, Chalkis, or Negropont, tn., Greece, cap. of Eubœa.
Chalco, tn. and lake, Mexico, 25 m. SE. Mexico.
Chale, vil. and bay, Isle of Wight, 6½ m. W. Ventnor.
Chaleur Bay, inlet of Gulf of St. Lawrence.
Chalfont St. Giles, par. and vil., S. Bucks, 3 m. SE. Amersham.
Chalfont St. Peter, par. and vil., S. Bucks, 5 m. SE. Amersham.
Chalford, eccl. dist. and vil., E. Gloucestershire.
Chalgrove, par. and vil., SE. Oxfordshire, 5 m. SW. Tetsworth.
Chalisgaon, sub-div., Bombay, Khandesh dist.
Chalisgaon, tn., Bombay, headquarters of above.
Chalk Farm, stn., N. London ry., 1¼ m. NW. Euston.
Chalki Island, one of the Prince's Islands, Sea of Marmara.
Chalk River, vil. and stream, Ontario, Renfrew co.
Chalky Inlet, New Zealand, co. Fiord.
Chalky Isl., New Zealand, co. Fiord, at entrance of Chalky Inlet.
Challans, tn., France, dep. Vendée, in marshy dist.
Challes, vil., France, dep. Sarthe, 11 m. SE. Le Mans.
Challich, mtn., NW. Ross-shire, Lochbroom par. Alt. 3483 ft.
Chalmers, vil., New York, co. Niagara, 7 m. NE. of the Falls.
Chalonnes-sur-Loire, tn., France, on the Loire.
Châlons-sur-Marne, city, France, cap. dep. Marne.
Châlon-sur-Saône, tn., France, dep. Saône-et-Loire.
Châlus, tn., France, Haute-Vienne, 17 m. SW. Limoges.
Cham, tn. and riv., Bavaria, 30 m. NE. Ratisbon.
Cham, tn., Siam, on Gulf of Siam, 70 m. SW. Bangkok.
Chama, vil. and riv., W. Africa, on Gold Coast.
Chamallères, tn., France, Puy-de-Dôme.
Chamardi, petty state, Bombay, Gujarat prov.
Chamarlakota, tn., Madras, Godavari dist.
Chamba, hill state, Punjab. Area 3180 sq. m.
Chamba, chief tn. of above. Lat. 32° 29′ N., long. 76° 10′ E.
Chambal, tn., Bengal, Chittagong dist.
Chambal R., Central India, trib. of the Jumna. Length 650 m.
Chamheret, tn., France, dep. Corrèze, 21 m. NW. Tulle.
Chamber's Bay, N. Territory, Australia, off Van Diemen Gulf.
Chambersburg, tnship., New Jersey, Mercer co.
Chambersburg, borough, Pennsylvania, cap. of Franklin co.
Chambers' Creek, Texas, headwater of Pecan Creek.
Chambers' Creek, tn., N. S. Wales, co. Bathurst, 158 m. W. Sydney.
Chambers' Creek, S. Australia, between Taunton co. and L. Frome.
Chambers' Island, Georgia, U.S., M'Intosh co.
Chambers' Island, Wisconsin, in Green Bay, Lake Michigan.
Chambers' Mt., S. Australia, near Chambers' Creek.
Chambertin, famous vineyard, France, Burgundy, near Dijon.
Chambéry, city, France, cap. of dep. Savoie, SW. Geneva.
Chamhezi, riv., Central Africa, falls into L. Bangweolo.
Chamhlissburg, tnship., Virginia, Bedford co.
Chambly, tn., France, dep. Oise, 20 m. SSE. Beauvais.
Chambly Basin, vil., Quebec, Chambly co., on Richelieu R.
Chambly Canton, vil., Quebec, Chambly co., on Richelieu R.
Chambon, tn., France, dep. Creuse, 26 m. E. Guéret.
Chamhon, vil., France, Haute-Loire.
Chamhon-Fengerolles, tn., France, 5 m. SW. St. Etienne.
Chambord, vil., France, 8 m. E. Blois, with splendid château.
Chamboulive, vil., France, dep. Corrèze, 12 m. NW. Tulle.
Chambra Mala, peak, Madras, Malabar dist. Alt. 6500 ft.
Chamelco, tn., Guatemala, in Alta Vera Paz.
Chamiani, tn., India, Unao dist., Oudh.
Chamisso Island, Alaska, in Kotzebue Sound.
Chamois, vil., Missouri, Osage co., on Missouri R.
Chamomeril Lake or Lso Moriri, Kashmir. Lat. 32° 55′ N.
Chamounix, val. and vil., France, Savoie, below Mt. Blanc.
Champa or Chapa, estate, India, Central Provs.
Champagne, old prov., NE. France. Troyes was the cap.
Champagney, tn., France, Haute-Saône, 25 m. ENE. Vesoul.
Champagnole, tn., France, dep. Jura, on R. Ain.
Champaigne, city, Illinois, 128 m. SSW. Chicago.
Champaran, dist., Bengal, Patna div. Area 3531 sq. m.
Champdeniers, tn., France, dep. Deux-Sèvres.
Champeix, tn., France, Puy-de-Dôme.
Champigny, vil., France, dep. Seine, 8 m. ESE. Paris.
Champion, vil., Michigan, Marquette co.
Champion, vil. and tnship., New York, Jefferson co.
Champlain, vil., New York, Clinton co.
Champlain, vil., Canada, on St. Lawrence, 64 m. SW. Quebec.
Champlain, Lake, between New York and Vermont. Area 488 sq. m.
Champlitte, tn., France, Haute-Saône, 29 m. W. Vesoul.
Champney's Isl., Georgia, off coast of and included in M'Intosh co.
Champniers, tn., France, Charente, 5 m. NE. Angoulême.
Champoton, tn., Mexico., 35 m. SSW. Campeachy.
Champsecret, tn., France, Orne, 4½ m. NE. Domfront.
Champtocé, tn., France, Maine-et-Loire, 15 m. SW. Angers.
Chamrajagur, tn. and *taluk*, India, Mysore.
Chamula San Juan, vil., Mexico, state Chiapas.
Chamundlhatta, hill, India, Mysore state. Alt. 3489 ft.
Chamursi, tn., India, Central Provs., Chanda dist.
Chamusca, tn., Portugal, on R. Tagus, 13 m. NE. Santarem.
Chanac, tn., France, Lozère, 8 m. SW. Mende, on R. Lot.
Chanak-Kalessi, spt., Turkey, on Asiatic side of the Dardanelles.
Chanar, *tahsil*, India, NW. Provs., Mirzapur dist.
Chanar, fort and tn., India, NW. Provs.
Chañaral, spt., Chili, prov. Atacama, 48 m. N. Caldera.
Chañarcillo, tn., Chili, Atacama, 26 m. from Pabellon.
Chancay, spt., Peru, dep. Lima, on Chancay R.
Chancellorville, vil., Pennsylvania, Spottsylvania co.
Chanchocon, mining vil., Chili, prov. Atacama.
Chanda, dist., India, Central Provs. Ar. 10,785 sq. m.
Chanda, chief tn. and headquarters of above.
Chandan River, Bengal, Bhagalpur dist., trib. of Ganges.
Chandarnagar, French settlement, Bengal, Hugli dist.
Chandauli, *tahsil*, NW. Provs., India. Area 418 sq. m.
Chandausi, tn., India, NW. Provs., Moradabad dist.
Chandavolu, tn., Madras, Kistna dist.
Chandhali, port, India, Orissa, on Baitarani R.
Chandelsur Bay, Louisiana, N. of mouth of the Mississippi.
Chandelsur Island, Louisiana, 60 m. NE. mouth of Mississippi.
Chanderi, dist., India, Gwalior state. Comprises 380 villages.
Chandsri, tn. and hdqrs. of above, 170 m. S. Agra. Lat. 24° 42′ N.
Chandgaon, tn., Bengal, Chittagong dist.
Chandkhali, vil., Bengal, Khulna dist. Lat. 22° 32′ N.
Chandler R., New South Wales, co. Clarke, trib. of the Macleay R.
Chandod, vil., India, Gujarat. Place of pilgrimage.
Chandor, sub-div., Nasik dist., Bombay. 385 sq. m.
Chandor, tn., Chandor, sub-div., Bombay. Lat. 20° 19′ 40″ N.
Chandoe, vil., Ontario, co. Peterborough, 30 m. from Lakefield.
Chandpur, tn., India, dist. and 19 m. S. Bijnaur.
Chandpur, vil., Bengal, at mouth of R. Hugli.
Chandpur, *tahsil*, India, Bijnaur dist., NW. Provs.
Chandra, *pargana*, Sitapur dist., Oudh. Area 129 sq. m.
Chandragiri, *taluk*, N. Arcot dist., Madras.
Chandragiri, tn., in above *taluk*. Lat. 13° 35′ N., long. 79° 21′ 30″ E.
Chandragiri River, Madras. Mouth in 12° 29′ N., 75° 1′ 6″ E.
Chandra-gutti, peak, W. Ghats, Mysore. Alt. 2836 ft.
Chandrakona. *See* **Baba-Bkdan.**
Chandrapur, estate, Central Provs., India. Ar. 300 sq. m.
Chandra River, Punjab, headwater of the Chenab R.
Chandur, tn., India, Ellichpur dist., Berar.
Chandur, *taluk*, Berar, Amraoti dist. Area 855 sq. m.
Chandur, tn., Berar, Amraoti dist. Lat. 20° 49′ N., long. 78° 1′ E.
Chandurla, vil., Bengal, Khulna dist. Lat. 22° 54′ 45″ N.
Chang-Bhakar, native state, Bengal. Area 906 sq. m.
Chang-Chan, tn., China, prov. Kiang-su.
Chang-Chau (Chang-Chow), city, China, prov. Fo-Kien.
Changé, vil., France, dep. Sarthe, 4 m. ESE. Le Mans.
Changé, vil., France, dep. Mayenne, 2½ m. N. Laval.
Change Isls., Newfoundland, 8 m. from Fogo.
Chang-Mai, tn., Asia, in Laos, on R. Mekong. Lat. 2° 16′ N.
Chang-Sha, city, China, prov. Hu-Nan, on the Heng-Kiang.
Changsil Mtns., Punjab, in Bashahr state. Lat. 31° N., long. 78° E.
Chang-Te, tn., China, prov. Hu-Nan, on L. Long-Ting-Hu.
Chang-Wha, tn., W. Formosa, opposite Amoy.
Chanlers, vil., France, Charente-Inférieure, 4 m. from Saintes.
Channagiri, *taluk*, India, Mysore state. Area 467 sq. m.
Channahon, vil. and tnship., Illinois, Will co.
Channapata, tn., India, Mysore state. Lat. 12° 38′ N.
Channel or Port-an-Basque, port of entry, SW. Newfoundland.
Channel Isls., in English Chan., belonging to Britain, off French cst.
Chanonry, ancient roy. borough, Ross-shire, now part of Fortrose.
Chanraypatna, vil., India, Mysore state. Lat. 12° 54′ 12″ N.
Chansama, tn., India, Baroda state. Lat. 23° 43′ N., long. 72° 14′ 55″ E.
Chantada, tn., Spain, prov. and 30 m. SSE. Lugo.
Chantapilli, vil., Madras, Vizagapatam dist.
Chantelle, tn., France, in Allier, 9 m. N. Gannat.
Chantenay, tn., France, Loire-Infér., 2 m. W. Nantes.
Chantenay, vil., France, in Nièvre, 15 m. SE. Nevers.
Chantenay, vil., France, in Sarthe, 15 m. N. La Flèche.
Chantiboun, tn., Siam, on Gulf of Siam, SE. Bangkok.
Chantilly, tn., France, dep. Oise, 25 m. NE. Paris.
Chantocé, France. *See* **Champtocé.**
Chantonnay, tn., France, Vendée, 17 m. E. La Roche.
Chantrigne, tn., France, dep. and 7 m. NE. Mayenne.
Chantry Island, Canada, on E. coast of Lake Huron.
Chantry Mtn., Queensland, dists. N. Kennedy and Leichhardt.
Chanu, vil., France, in Orne, 9 m. N. Domfront.
Chanute, vil., Kansas, Neosho co. Has manufs.
Chanwarpatha, vil., India, Central Provs.
Chanyuska River, Minnesota, falls into the Blue East R.
Chao-Naiman-Sume-Khoton, city, Mongolia, NW. of Pekin.
Chao-Tchon, city, China, prov. Quang-Tung.
Chaource, tn., France, in Aube, 16 m. S. Troyes.
Chapa, vil., India, Central Provs., Bilaspur.
Chapada, tn., Brazil, state Minas Geraes.
Chapada, tn., Brazil, state Maranhão, near Tocantins R.
Chapada, tn., Brazil, state Matto Grosso.
Chapala, lake, Mexico. Lat. 20° 2′ N., long. 102° 25′ W.
Chaparal, tn., Colombia, state of Tolima.
Chapean, vil., Quebec, Pontiac co.
Chapeau Rouge, cape, Newfoundland, Burin dist.
Chapel, vil., co. Wexford, 7 m. SW. Enniscorthy.
Chapel Allerton, tnship., W. Riding, Yorks, 2½ m. N. Leeds.
Chapel and Stirling Bridge, vil., N. Lanarkshire.
Chapel-en-le-Frith, tn. and par., N. Derbyshire. 9752 ac.
Chapelgill, peak, Peebleshire, in Broughton par. Alt. 2282 ft.
Chapelhall, vil., Lanarkshire, 2½ m. SE. Airdrie.
Chapel Hill, vil. and tnship., N. Carolina, Orange co.
Chapelizod, tn., co. and 3 m. W. Dublin, on R. Liffey.
Chapelle-Basse-Mer, La, tn., France, dep. Loire-Inférieure.
Chapelle d'Armentières, La, tn., France, dep. Nord.
Chapelle St. Denis, La, tn., France, dep. Seine.
Chapel of Garioch, par. and vil., Scotland, 21 m. N. Aberdeen.
Chapelton of Glassford, par. and vil., N. Lanarkshire.
Chapeltown, eccl. dist. and vil., W. Riding, Yorkshire.
Chaplean, ry. stn., Canada, C. P. Ry., 495 m. W. Ottawa.
Chaplin, ry. stn., Canada, NW. Territory, 452 m. W. Winnipeg.
Chapman, sub-dist., Ontario, Muskoka co.
Chapman, tnship., Pennsylvania, Snyder co.
Chapman Sands, shoal, in R. Thames, S. of Canvey I.
Chapman's Creek, Kansas, tributary of the Kansas R.
Chapoo, spt., China, prov. Che-Kiang, 30 m. SE. Shanghai.
Chapora, tn., Portuguese E. Indies, 12 m. NW. Goa.
Chappel Hill, tnship., Alabama, Chamber's co.
Chapra, sub-div., Saran dist., Bengal. Ar. 998 sq. m.
Chapra, ch. tn., hdqrs., Saran dist., Bengal, on Gogra R.
Chaprauli, vil., NW. Provs., India. 28° 50′ 15″ N.
Chaptal Island. *See* **Hudson Island.**
Chapultepec, tn., Mexico, 2 m. W. of cap. Old sepulchre of kings.
Charalan, tn., Colombia, 140 m. NNE. Bogota.
Charbonnier, vil., France, Puy-de-Dôme, 9 m. S. Issoire.
Charcas, tn., Paraguay, dep. Hermengildo.
Chard, borough, W. Somerset, 14½ m. SE. Taunton.
Charda, *pargana*, Oudh, Bahraich dist., 206 sq. m.
Chardon, vil. and tnship., Ohio, cap. Geauga co.
Chardwar, fiscal div., Assam, Darrang dist. Area 1120 sq. m.
Charente, dep., France. Area 2295 sq. m.
Charente-Inférieurs, dep., France, W. of above. Ar. 2635 sq.
Charents River, France, flows through Charente and C. Inférieure.
Charenton, tn., France., on R. Marne, SE. of Paris.
Charenzat, vil., France, Puy-de-Dome, 23 m. WNW. Riom.
Charikar, tn., Afghanistan, 36 m. N. Kabul.
Charing, par. and vil., E. Kent, 5½ m. NW. Ashford.
Charing Cross, vil., Ontario, Kent co., 7 m. from Chatham.
Charité, La, tn., France, in Nievre, on the Loire.
Charlton, vil. and tnship., Iowa, cap. of Lucas co., on Chariton R.
Chariton River, Iowa and Missouri, trib. of the Missouri R.
Charjui, tn. and ry. stn., on Transcaspian Ry., and R. Amu Daria.
Charkha, petty state, Bombay, Gujarat.
Charkhari, native state, India, Bundelkhand
Charkhari, chief tn. of above. Lat. 25° 24′ N., long. 79° 47′ E.
Charkov. *See* **Kharkov.**
Charlbury, tn., NW. Oxfordshire, 9 m. E. Chipping Norton.
Charlcombe, par., E. Somersetshire, 1½ m. N. Bath.
Charlsgark Lake, Victoria, co. Lowan, 15 m. E. S. Australian border.
Charlemagne, vil., Quebec, co. L'Assomption, 15 m. from Montreal.
Charleroi, tn., Belgium, prov. Hainaut, on R. Sambre.
Charles, par. and tnship., S. Devon.
Charlee, sub-dist., Quebec, Bellechasse co.
Charlse, sub-dist., Quebec, St. Hyacinthe co.
Charlesbourg, tn., Quebec, cap. of co., 4 m. below Quebec.
Charlee, Cape, Virginia, at entrance to Chesapeake Bay.
Charles, Caps, Labrador, N. coast. Lat. 52° 15′ N.
Charles City, Iowa, cap. of Floyd co., on Cedar R.
Charlse de Capian, sub-dist., Quebec, Bonaventure co.
Charlee Island, Quebec, in Gulf of St. Lawrence.
Charlse Isl., Canada, Hudson Strait. Lat. 62° 44′ N., long. 74° 18′ W.
Charlse Lake, S. Australia, 52 m. W. of Lake Frome.
Charlee Point, N. Territory, Australia, near Port Darwin.
Charlse River, Massachusetts, enters the sea at Boston.
Charles Sound, New Zealand, co. Fiord, S. of Caswell Sound.
Charleston, vil., Ontario, Leeds co., on Charleston Lake.
Charlsston, tn., Ontario, 41 m. from Toronto.
Charleston, tn., cap. of Nevis, British West Indies.
Charleston, city, pt. of entry, S. Carolina. Lat. 32° 46′ N.
Charleston, vil. and tnship., Illinois, cap. of Coles co.
Charleston, vil. and tnship., Iowa, Lee co.
Charleston, vil. and tnship., Kentucky, Hopkins co.
Charleston, vil. and tnship., Maine, Penobscot co.
Charleston, vil., Missouri, cap. of Mississippi co.
Charleston, vil. and tnship., New York, Montgomery co.
Charleston, vil. and tnship., N. Carolina, cap. of Swain co.
Charleston, city, cap. of W. Virginia, on Great Kanawha R.
Charleston, tn., New Zealand, Butler co., 18 m. SW. Westport.
Charleston, tnship., S. Australia, co. and 25 m. E. Adelaide.
Charleston Lake, Ontario, Leeds co.
Charleetown or S. Waratah, tn., New S. Wales, 87 m. N. Sydney.
Charlsstown, spt., Fifeshire, 3½ m. SW. Dunfermline.
Charlestown, vil., NW. Banffshire, 4 m. NW. Dufftown.
Charlestown, vil., co. Mayo, 10 m. NW. Ballaghadereen.
Charlestown, eccl. dist. and vil., E. Cornwall.
Charlestown, eccl. dist. and suburb of Manchester, England.
Charlestown, eccl. dist., N. div., W. Riding, Yorkshire.
Charlsstown, tn. and ry. sta., Natal, 304 m. N W. Durban.
Charleetown, former city, now suburb of Boston, U.S.
Charleetown, tnship., New Hampshire, Sullivan co.
Charleetown, tnship., Rhode Island, Washington co.
Charlestown, vil., W. Virginia, cap. of Jefferson co.
Charlesworth, eccl. dist. and vil., N. Derbyshire.
Charlsville, tn., France, in Ardennes, 1 m. NE. Mézières.
Charleville, tn., Ireland, co. and 35 m. N. Cork.
Charlevilla, vil., Ontario, co. Grenville, 7 m. from Prescott.
Charleville, tnship., Queensland, 483 m. W. Brisbane.
Charleville, tnship., Queensland, Warrego dist., on Warrego R.
Charlsvoix, vil., Michigan, cap. of Charlevoix co.
Charlleu, tn., France, dep. Loire, 38 m. N. Montbrison.
Charlois, vil., Netherlands, on R. Maas, 2 m. SW. Rotterdam.
Charlotte, vil., Michigan, cap. of Eaton co.
Charlotte, tnship., New York, Chattanooga co.
Charlotte, vil., New York, on L. Ontario, 7 m. E. Niagara Falls.
Charlotts, city, N. Carolina, cap. of Mecklenburg co.
Charlotte, tnship., Vermont, Chittenden co., 12 m. S. Burlington.
Charlotte Amalie, tn., St. Thomas I., Danish W. Indies.
Charlotte Harbour, Florida, shallow inlet, Manatee co.
Charlotts Lake, New York, in Columbia co.
Charlottenbrunn, tn., Prussia, Silesia, 42 m. SW. Breslau.
Charlottenburg, tn., Prussia, on R. Spree, 3 m. W. Berlin.
Charlotte River, New York, trib. of the Susquehanna R.
Charlottesville, tn., Virginia, cap. Albemarle co.
Charlottetown, city and cap., Prince Edward Island.
Charlton, tnship., S. Australia, co. Frome, 15 m. E. Port Germein.
Charlton, tn. and dist., Victoria 173 m. NNW. Melbourne.
Charlton, tnship., New S. Wales, co. Killara, 500 m. NW. Sydney.
Charlton, tnship., Massachusetts, Worcester co.
Charlton, vil., New York, Saratoga co.
Charlton Depot, vil., Massachusetts, Worcester co.
Charlton Isl., NW. Territory, Canada, in James' Bay. Lat. 52° N.
Charlton Kinge, par., E. Gloucestershire.
Charlton-nsar-Dover, par., E. Kent, mostly in Dover.
Charlton-next-Woolwich, par., Kent, in Greenwich.
Charlton, Cid, eccl. dist. and vil., E. Kent.
Charlwood, par. and vil., mid. Surrey, 6 m. S. Reigate.
Charly, vil., France, Aisne dep., 42 m. SSW. Laon.
Charmadi, pass, Madras, S. Kanara dist. Lat. 13° 4′ 30″ N.
Charmse-sur-Moselle, tn., France, dep. Vosges.
Charmey, vil., Switzerland, 14 m. S. Fribourg.
Charminster, par. and vil., S. Dorset, 2 m. NW. Dorchester.
Charm Lake, Victoria, co. Tatchera.
Charmouth, par. and vil., W. Dorset, 6 m. SE. Axminster.
Charmuneha, tn., Bengal, Noakhali dist.
Charnsux, vil., Belgium, 10 m. E. Liége.
Charnwood Forest, barren hill tract, N. Leicestershire.
Charo, tn., Mexico, state Michoacan.
Charolles, tn., France, Saône-et-Loire, 30 m. WNW. Mâcon.
Charonne, tn., France, E. of and close to Paris.
Charoet, tn., France, dep. Cher, 15 m. SW. Bourges.
Charpey, tn., France, in Drôme, 9 m. E. Valence.
Charra, vil., Bengal, Manbhum dist. Interesting ruins.
Charretts, tnship., Missouri, Warren co.
Charroux, tn., France, in Vienne, 30 m. S. Poitiers.
Chartsr, tn., Mashonaland. 18° 37′ S., 31° 20′ E.
Charters Towers, tnship., Queensland, co. Davenport.
Chartham, vil., E. Kent, on R. Stour, 2½ m. SW. Canterbury.
Charthawal, tn., India, NW. Provs. Lat. 29° 32′ 30′ N.
Chartlsrs, borough and tnship., Pennsylvania, Alleghany co.
Chartlsre, tnship., Pennsylvania, Washington co.
Chartiere Creek, Pennsylvania, falls into the Ohio R.
Chartiervilla, vil., Quebec, co. Compton, 39 m. from Sherbrooke.
Chartrss, city, France, cap. of dep. Eure-et-Loir.
Chartrsuse, La Grande, monastery, France, 14 m. N. Grenoble.
Chartum. *See* **Khartum.**
Charybdis Reef, Fiji, lies N. of Malaki Island.
Chascomus, tn., Argentine Republic, 200 m. SSE. Buenos Ayres.
Chaskoi, tn., Turkey, 25 m. E. Adrianople.
Chasland's Mistake, cape, New Zealand, S. point co. Clutha.
Chasseneuil, tn., France, in Charente, 18 m. SW. Confolens.
Chata, *tahsil* and tn., India, NW. Provs., Muttra dist. Area 251½ sq. m.
tn., in lat. 27° 43′ N.,
Chatawa, vil., Mississippi, Pike co., 92 m. N. New Orleans.
Châteauhriant, tn., France, Loire-Inferieure, 40 m. NNE. Nantes.
Château-Chinon, tn., France, Nièvre, 37 m. E. Nevers.
Château-d'Etoc, fort, Alderney Island, NE. Braye harbour.

Château-d'Œx or d'Oyes, vil., Switzerland, 22 m. E. Lausanne.
Château-du-Loir, tn., France, Sarthe, 23 m. SSE. Le Mans.
Châteaudun, tn., France, Eure-et-Loir, 26 m. SW. Chartres.
Chateaugay, vil. and tnship., New York, Franklin co.
Chateaugay Lake, New York, Clinton co., 1400 ft. above the Hudson.
Chateaugay Mtns., New York, extend into Canada.
Chateaugay R., New York, falls into the St. Lawrence in Canada.
Chateau Gonthier, tn., France, 17 m. SE. Laval.
Chateauguay, vil. and co., Quebec, 24 m. S. Montreal.
Chateauguay Basin, vil., Quebec, 14 m. from Montreal.
Chateauguay River. *See* **Chateaugay River.**
Château Landon, tn., France, Seine-et-Marne. Lat. 48° 9′ N.
Châteaulin, tn., France, Finistère, 13 m. N. Quimper.
Châteaumeillant, tn., France, in Cher, 21 m. SSE. Bourges.
Châteauneuf-du-Faou, tn., France, 17 m. NE. Quimper.
Châteauneuf-du-Rhône, tn., France, 5 m. S. Montélimar.
Châteauneuf-sur-Charente, tn., France, dep. Charente.
Châteauneuf-sur-Cher, tn., France, 12 m. NW. St. Amand.
Châteauneuf-sur-Loire, tn., France, 14 m. ESE. Orléans.
Château Ponsat, tn., France, Haute-Vienne, 9 m. E. Bellac.
Château-Renard, tn., France, Bouches-du-Rhône.
Château-Renard, tn., France, Loiret, 10 m. ESE. Montargis.
Chatean-Renault, tn., France, Indre-et-Loire.
Château-Richer, tn., Quebec, on St. Lawrence. Lat. 46° 58′ N.
Châteauroux, tn., France, cap. Indre, 83 m. SW. Orléans.
Château-Salins, Alsace-Lorraine. *See* **Salzburg.**
Château-Thierry, tn., France, Aisne, on R. Marne.
Château-Villain, tn., France, Haute-Marne. Lat. 48° 3′ N., 4° 55′ E.
Châtelaudren, tn., France, Côtes-du-Nord. Lat. 48° 34′ N., 3° 9′ W.
Châteldon, tn., France, Puy-de-Dôme, 9 m. N. Thiers.
Châtelet, tn., Belgium, Hainaut, on the Sambre.
Châtelineau, tn., Belgium, Hainaut, on the Sambre.
Châtellerault, tn., France, dep. and on R. Vienne.
Châtel-St. Denis, vil., Switzerland, 23 m. SW. Fribourg.
Chater, riv., Rutlandshire, trib. of the Welland.
Chater, ry. stn., Manitoba, on C. P. Ry., 127½ m. W. Winnipeg.
Chatfield, vil. and tnship., Minnesota, Fillmore co.
Chatfield, tnship., Ohio, Crawford co.
Chatham, ft. spt. tn. and bor., Kent, 33 m. SE. London.
Chatham, tnship., Connecticut, Middlesex co.
Chatham, vil. and tnship., Illinois, Sangamon co. Lat. 39° 38′ N.
Chatham, vil. and tnship., Massachusetts, Barnstable co.
Chatham, vil. and tnship., New Jersey, Morris co.
Chatham, tnship., New York, Columbia co.
Chatham, tnship., Pennsylvania, Tioga co.
Chatham, vil., Virginia, cap. of Pittsylvania co.
Chatham, port of entry, New Brunswick, on Miramichi R.
Chatham, sub-dist., Quebec, Argenteuil co. Lat. 45° 35′ N., 74° 36′ W.
Chatham, tn., Ontario, cap. Kent co., 67 m. SW. London.
Chatham Island, W. of Patagonia, 30 m. S. Wellington I.
Chatham Island, one of the Galapagos Is., Pacific Ocean.
Chatham Island, dependency of and 450 m. E. New Zealand.
Chatham Port, vil., Massachusetts, 90 m. SE. Boston.
Chatham Village, vil., New York, Columbia co. Lat. 42° 19′ N.
Châtillon, tn., Italy, 15 m. E. Aosta, on Dora Baltea.
Châtillon-iss-Domhes, tn., France, 16 m. NE. Trévoux.
Châtillon-sur-Indre, tn., France, dep. and on R. Indre.
Châtillon-sur-Loire, tn., France, 44 m. SE. Orléans.
Châtillon-sur-Seine, tn., France, Côtes-d'Or, 48 m. NW. Dijon.
Chat Moss, peat bog, Lancashire, 7 m. W. Manchester.
Châtonnay, tn., France, in Isère, 15 m. ESE. Vienne.
Chatou, vil., France, Seine-et-Oise, 3 m. E. St. Germain.
Chatra, tn., Bengal, Hazaribagh dist. Lat. 24° 12′ 27″ N.
Chatrapur, tn., Madras, Ganjam dist. Lat. 19° 21′ N., long. 85° 3′ E.
Châtre, La, tn., France, dep. and on R. Indre.
Chatsu, tn., India, Jaipur state, Rajputana, 28 m. SE. Jaipur.
Chatsworth, splendid seat, Derbyshire, on R. Derwent.
Chatsworth, vil. and tnship., Illinois, Livingston co.
Chatsworth or **Johntown**, vil., Ontario, Grey co., 109 m. NW. Toronto.
Chatsworth, agricultural dist., Victoria, 167 m. W. Melbourne.
Chatsworth Island, New S. Wales, in mouth of Clarence R.
Chattahoochee R., Georgia, unites with the Flint R.
Chattanooga, city, Tennessee, cap. of Hamilton co.
Chattanooga Creek, Georgia, trib. of the Tennessee R.
Chatteris, tn., Cambridgeshire, 72 m. N. London.
Chatton, par., N. Northumberland, on R. Till. 17,335 ac.
Chattooga R., Georgia and Alabama, trib. of the Coosa R.
Chattooga R., Georgia, headwater of the Savannah R.
Chaudesaigues, tn., France, 12 m. SSW. Saint Fleur.
Chaudière, lake, Canada, an expansion of the Ottawa R.
Chaudière Junction, vil., Quebec, Levis co., 9 m. SE. Quebec.
Chandière R., Quebec, rises in L. Megantic, trib. of the St. Lawrence.
Chaudoc, tn., French Cochin-China, cap. Mangiang prov.
Chauffailles, tn., France, Saône-et-Loire, 24 m. WSW. Mâcon.
Chaughat, tn., Madras, Malabar dist. Lat. 10° 35′ N.
Chanka R., Oudh, part of lower course of the Sarda R.
Chauklidanga, coal mine, Bengal, Bardwan dist.
Chaul, tn., Bombay, Kolaba dist. Lat. 18° 33′ N.
Chaumont, tn., France, Haute-Marne, 150 m. from Paris.
Chaumont, vil., New York, Jefferson co., on L. Ontario.
Chaumuha, vil., India, NW. Provs., Muttra dist.
Chaumun, tn., India, Rajputana. Flourishing place.
Chauncey, vil., Indiana, Tippecanoe co.
Chauny, tn., France, Aisne, 21 m. NW. Laon, on R. Oise.
Chaur, mtn. peak, Punjab. Lat. 30° 52′ N. Alt. 11,982 ft.
Chauradadar, plateau, India, Central Provs., Mandla dist.
Chausa, vil., Bengal, Shahabad dist., 4 m. W. Baxar.
Chausa Canal, Bengal, Shahabad dist., part of Son system.
Chautauqua, tnship., New York, Chautauqua co.
Chautauqua L., New York, Chautauqua co., 726 ft. above L. Erie.
Chaux-de-Fonds, tn., Switzerland, 9 m. NW. Neufchâtel.
Chaves, tn., Portugal, 14 m. W. Bragança.
Chazelles-sur-Lyon, tn., France, in Loire. Lat. 45° 38′ N., 4° 22′ E.
Chazy, vil. and tnship., New York, Clinton co.
Chazy Lake, New York, Clinton co. 4 m. by 1 m.
Chazy River, New York, falls into Lake Champlain.
Cheadle, par., tnship., and vil., Cheshire, on the Mersey.
Cheadle, tn. and par., co. and 13 m. NE. Stafford.
Cheadle Hulme, eccl. dist., E. Cheshire.
Cheam, par. and vil., mid. Surrey, 3 m. NE. Epsom.
Cheat R., W. Virginia and Pennsylvania, trib. of the Monongahela R.
Chehanse, vil. and tnship., Illinois, Iroquois and Kankakee cos.
Chebogue, vil., Nova Scotia, co. and 2½ m. from Yarmouth.
Cheboygan, vil., Michigan, cap. of Cheboygan co.
Cheboygan River, Michigan, falls into Lake Huron. Lat. 45° 18′ N.
Checiny, tn., Poland, 9 m. SW. Kielce, on the Czarna.
Checkley, par. and vil., N. Staffordshire, 3¼ m. SE. Cheadle.
Checo, vil., Chili, prov. Coquimbo, 6 m. E. Copiapo. Coppermines.
Chedabucto Bay, Nova Scotia, S. of Gut of Canso.
Cheddar, par. and vil., Somerset, 2½ m. SE. Axbridge.
Cheddar, vil., Ontario, co. Peterborough, 30 m. from Lakefield.
Cheddar, New Zealand, another name for Doyleston, *q.v.*
Cheddleton, par., N. Staffordshire, 3½ m. SW. Leeds.
Cheduba, tn., Lower Burma, on Cheduba I.
Cheduba I., Burma. Lat. 18° 40′ N., long. 93° 30′ E.
Chee-Foo, treaty port, China. *See* **Chi-fu.**
Cheektowaga, tnship., New York, Erie co.
Cheera, tn., Chinese Turkestan, 75 m. ESE. Khotan.
Cheese Bay, N. Uist I., Outer Hebrides, Inverness-shire.
Cheesebury, vil., Iowa, Warren co.
Cheetham, tnship., N. dist., Manchester, SE. Lancashire.
Chegogin, vil., Nova Scotia, co. and 8 m. from Yarmouth.
Chehalis River, Washington, falls into Gray's Harbour.
Che-Kiang, maritime prov., China. Area 35,669 sq. m.
Chelkhinsk, tn., Russia, gov. Orenburg.
Chellapalli, tn., Madras, Kistna dist.
Chelles, tn., France, Seine-et-Marne, 10 m. E. Paris.
Chelm, tn., Russian Poland, 42 m. E. Lublin.
Chelmer River, co. Essex, trib. of the Blackwater.
Chelmsford, co. tn., Essex, on R. Chelmer.
Chelmsford, ry. stn., Ontario, C.P. Ry., 335 m. W. Ottawa.
Chelmsford, vil. and tnship., Massachusetts, Middlesex co.
Chelsea, bor., Middlesex, W. London, on R. Thames.
Chelsea, tnship., Maine, Kennebec co.
Chelsea, city, Massachusetts, Suffolk co., sub. of Boston.
Chelsea, vil., Michigan, Washtenaw co. Has manufs.
Chelsea, tn., Tennessee, Sevier co.
Chelsea, vil. and tnship., Vermont, cap. Orange co.
Chelt, stream, E. Gloucestershire, trib. of the Severn.
Cheltenham, bor., co. and 7 m. NE. Gloucester.
Cheltenham, vil., Ontario, Peel co., on R. Credit.
Cheltenham, vil., Victoria, Bourke co., 13 m. SE. Melbourne.
Cheltenham, Missouri, former vil., now part of St. Louis.
Cheltenham, vil. and tnship., Pennsylvania, Montgomery co.
Cheiva, tn., Spain, 42 m. NW. Valencia. Lat. 39° 46′ N.
Cheiyuskin Peninsula, extreme N. part of Siberia.
Chemainus, spt., British Columbia, Vancouver I.
Chembar, tn., Russia, 66 m. WSW. Penza.
Chemillé, tn., France, Maine-et-Loire, 19 m. SSW. Angers.
Chemkend, tn., Russia, gov. Turkestan, dist. Syr-Daria.
Chemnitz, tn., Saxony, 36 m. SW. Dresden.
Chemong Lake, Ontario, Peterborough co., on R. Otonabee.
Chemulpo, spt., Corea, W. side of I., open to foreign trade.
Chemung, vil. and tnship., Illinois, M'Henry co.
Chemung, vil. and tnship., New York, Chemung co.
Chemung R., New York and Pennsylvania, main feeder of **C. Canal.**
Chena Island, New Zealand, one of the D'Hauszez group.
Chenab R., Punjab, joins the Ghara, in lat. 29° 21′ N.
Chenango, tnship., New York, Broome co.
Chenango R., New York, falls into the Susquehanna R.
Chenari, vil., Bengal, Shahabad dist.
Chendia, spt., Bombay, N. Kanara dist., 6 m. S. Karwar.
Chendwar Hill, Bengal, Nazaribagh dist. Alt. 2816 ft.
Chénée, vil., Belgium, 8 m. SW. Liége. Lat. 50° 37′ N., 5° 38′ E.
Cheney's Grove, tnship., Illinois, M'Lean co.
Chengalpat, dist., Madras. Area 2842 sq. m.
Chengalpat, *taluk*, Madras. Area 436 sq. m.
Chengalpat, tn., Madras. Lat. 12° 42′ 1″ N., long. 80° 1′ 13″ E.
Chengama, pass, Madras. Lat. 12° 22′ N., long. 78° 50′ E.
Chenier, sub.-dist., Quebec, cos. Drummond and Arthabasca.
Chenit, Le, vil., Switzerland, canton Vaud, on L. Joux.
Chenoa, vil., and tnship., Illinois, M'Lean co.
Chenoah, tnship., North Carolina, Graham co.
Chenstokhov, tn., Russia, gov. Piotrkov, on R. Warthe.
Cheo-Po, spt., China, prov. Fo-Kien, SW. Amoy.
Chepachet, vil., Rhode Island, U.S., Providence co.
Chepachet R., Rhode Island, U.S., Providence co.
Chepo, tn., Colombia, dep. Panama, near the Chepo R.
Chepstow, tn., port, and par., Monmouthshire, on R. Wye.
Chepstow, vil., Ontario, co. Bruce, 8 m. from Walkerton.
Chepstowe, tn., Victoria, co. Grenville, 125 m. W. Melbourne.
Cheputneticook, set., New Brunswick, near border U.S.
Chepy River, Ontario, trib. of the Albany River.
Cheqnest Creek, Iowa, joins the Des Moines R. in Van Buren co.
Cher, dep., central France. Area 2779 sq. m.
Cher R., France, trib. of the Loire, 12 m. below Tours.
Chera, old Kingdom of W. India, position uncertain.
Cherasco, tn., Italy, in Piedmont, 33 m. SSE. Turin.
Cherat, sanitarium, Punjab, Peshawar district. Lat. 33° 50′ N.
Cheraw, vil. and tnship., S. Carolina, Chesterfield co.
Cherbourg, spt. and naval stn., France, dep. Manche.
Cherhourg, sub-dist., Quebec, Rimouski co.
Cherchell, spt., Algeria, 55 m. WSW. Algiers.
Cherchen, set., Chinese Turkestan, on Upper Cherchen R.
Cherchen Darla, riv., Chinese Turkestan, affl. of Tarim R.
Cherdyn, tn., Russia, gov. and 162 m. N. Perm.
Cherspovetz, tn., Russia, gov. Novgorod.
Cherhill, par., N. Wilts, 3 m. SE. Calne.
Cherlbon, tn., N. Java, 125 m. E. Batavia.
Cherikov, tn., Russia, in gov. of Mohilev.
Cherriton, par. and vil., N. Hants, 6½ m. SE. Winchester.
Cherkasse, tn., Russia, 95 m. SE. Kiev.
Cherkask, tn., Russia, near mouth of the Don.
Chernetz, tn., Roumania, on R. Danube, opposite Gladova.
Chernigov, gov., Russia, E. of R. Dnieper. Area 20,232 sq. m.
Chernomorsk, gov., Transcaucasia, on Black Sea. 2741 sq. m.
Chernoyarsk, tn., Russia, on R. Volga.
Chernyi-Yar, ft. tn., Russia, gov. Astrakhan, on the Volga.
Cherokee, vil., California Butte co.
Cherokee, vil. and tnship., Iowa, cap. Cherokee co.
Cherokee, vil., Kansas, Crawford co., on Missouri R.
Cheronji, stn., S. Central Africa, on Shiré R. Lat. 17° S.
Cherpulchari, tn., Madras, Malabar dist. Lat. 10° 53′ N., 76° 22′ E.
Cherra, petty state, Assam, NE. India.
Cherry Creek, ry. stn., British Columbia, 222 m. W. Donald.
Cherry Creek, Colorado, joins S. fork of Platte R.
Cherry Creek, vil., Missouri, Pontotoc co.
Cherry Creek, vil., Nevada, White Pine co., 5500 ft. above sea.
Cherry Creek, vil., New York, Chautauqua co.
Cherryfield, vil. and tnship., Maine, Washington co.
Cherry Gardens, tnship., S. Australia, co. and 14 m. SE. Adelaide.
Cherry Hill, tnship., Pennsylvania, Indiana co.
Cherry Island, Quebec, in Lake St. Francis.
Cherry Tree, tnship., Pennsylvania, Venango co.
Cherryvale, vil., Kansas, Montgomery co.
Cherry Valley, vil., Illinois, Winnebago co.
Cherry Valley, vil., Massachusetts, Worcester co.
Cherry Valley, vil., New York, Otsego co.
Cherry Valley, vil., Ontario, co. Prince Edward, on East Lake.
Cherryville, vil. and tnship., N. Carolina, Gaston co.
Cherso, isl. and tn., Austria, in Adriatic, 12 m. SW. Fiume.
Cherson. *See* **Kherson.**
Cherta, tn., Spain, prov. Tarragona, 8 m. from Tortosa.
Chertsey, parl. div., Surrey.
Chertsey, tn. and par., W. Surrey, on R. Thames.
Chertsey or **St. Theodore de Chertsey**, vil., Quebec, co. Montcalm.
Cherubusco, vil., Indiana, Whitley co.
Cherwell R., trib. of R. Thames, near Oxford, 30 m. long.
Chesaning, vil. and tnship., Michigan, Saginaw co.
Chesapeake Bay. Maryland and Virginia, largest inlet in U.S.
Chesapeake City, vil., Maryland, Cecil co.
Chesham, tn., Bucks, 5 m. SW. Berkhampstead.
Cheshire, co., England, on Irish Sea. Ar. 1027 sq. m.
Cheshire, vil. and tnship., Connecticut, New Haven co.
Cheshire, vil., Massachusetts, Berkshire co.
Cheshire, vil., Ohio, Gallia co., on Ohio R.
Cheshunt, tn. and par., England, co. Herts, 5½ m. S. Hertford.
Chesil Bank, off coast of Dorset, 9½ m. long.
Chesiahta Lake, British Columbia. Lat. 53° 35′ N.
Chesley, vil., Ontario, Bruce co., 15 m. from Walkerton.
Chesley's Corners, set., Nova Scotia, co. Lunenburg, on R. La Havre.
Cheslyn Hay, par., W. Staffordshire, 4½ m. SE. Penkridge.
Chesme, vil., Asia Minor, opposite Scio Island.
Chest, tnship., Pennsylvania, Clearfield co.
Chest Creek, Pennsylvania, joins the Susquehanna R.
Cheste, tn., Spain, 14 m. W. Valencia.
Chester, parl. and mun. bor., city, and co. in itself, England, locally in W. Cheshire, 16 m. S. Liverpool.
Chester, vil. and tnship., Connecticut, Middlesex co.
Chester, city, Illinois, cap. of Randolph co., 76 m. from St. Louis.
Chester, vil. and tnship., Massachusetts, Hampden co.
Chester, vil. and tnship., Michigan, Eaton co.
Chester, vil. and tnship., Michigan, Ottawa co.
Chester, vil. and tnship., New Hampshire, Rockingham co.
Chester, vil. and tnship., New Jersey, Morris co.
Chester, vil. and tnship., New York, Grange co.
Chester, vil. and tnship., Ohio, Meigs co.
Chester, city, Pennsylvania, Delaware co.
Chester, tnship., Vermont, Windsor co.
Chester, tnship., Nova Scotia, co. Lunenburg, on Mahone Bay.
Chester Basin, vil., Nova Scotia, co. Lunenburg.
Chester Court-House, vil., S. Carolina, cap. of Chester co.
Chester Creek, Pennsylvania, trib. of Delaware R., Delaware co.
Chester Depot, vil., Vermont, Windsor co.
Chesterfield, borough, Derbyshire, 11 m. S. Sheffield.
Chesterfield, parl. div., Derbyshire.
Chesterfield, vil. and tnship., Illinois, Macoupin co.
Chesterfield Inlet, extends 250 m. W. from Hudson Bay.
Chesterford, Great, vil., W. co. Essex, on R. Granta.
Chester Hill, vil., Ohio, Morgan co.
Chester-le-Street, parl. div., co. Durham.
Chester-le-Street, tn. and par., co. and 5 m. N. Durham.
Chester, Mount, New Guinea, Sir Arthur Gordon Range.
Chester R., Delaware and Maryland, falls into Chesapeake Bay.
Chesterton, par. and vil., in co. and NE. suburbs of Cambridge.
Chesterton, eccl. dist. and vil., N. Staffordshire.
Chestertown, spt., Maryland, cap. of Kent co., on Chester R.
Chesterville, vil., Ontario, co. Dundas, 17½ m. from Morrisburg.
Chestnut Hill, tnship., Pennsylvania, Monroe co.
Chestnut Hill, former vil., Pennsylvania, now in Philadelphia.
Chestnut Ridge, Pennsylvania, branch of the Alleghany Mtns.
Chesuncook Lake, Maine, Piscataquis co., 25 m. by 3 m.
Cheswardine, par., N. Shropshire, 4½ m. SE. Market Drayton.
Cheticamp, vil., Cape Breton I., Nova Scotia.
Cheticamp, set., Nova Scotia, Digby co., 25 m. from Yarmouth.
Chetimaches L., Louisiana, 40 m. long, by from 1 to 6 m. wide.
Chetopa, vil., Kansas, Labette co., on Neosha R.
Chetpat, India, a quarter of Madras city.
Chetterpur, tn., Madras, dist. and 5 m. from Ganjam.
Chetvai, vil., Madras, Malabar dist. Dutch settlement.
Chetwynd, tn., Victoria, co. Dundas, 270 m. W. Melbourne.
Chevening, par. and vil., W. Kent, 3½ m. NW. Sevenoaks.
Cheverie, vil., Nova Scotia, co. Hants, 18 m. from Newport.
Cheviot, tn. and co., New Zealand, 70 m. N. Christchurch.
Cheviot Hills, on border between England and Scotland.
Chevreuse, tn., France, Seine-et-Oise, 7 m. SW. Versailles.
Chew Magna, par. and vil., Somerset, 7 m. SW. Bristol.
Chewton, mining tn., Victoria, 2½ m. from Castlemaine.
Cheyair River, Madras, Cuddapah dist., trib. of the Pennar.
Cheyair River, Madras, N. Arcot dist., trib. of the Palar.
Cheyenne City, cap. Wyoming, on Crow Creek.
Cheyenne River, Wyoming and Dakota, trib. of the Missouri R.
Cheylard, La, tn., France, Ardèche, 28 m. SW. Tournon.
Chezettcook, sub-dist., Nova Scotia, co. Halifax.
Chhachraull, tn., Punjab, Kalsia state.
Chhaliar, petty state, Bombay, Gujarat. Area 11 sq. m.
Chhalia, petty state, Bombay, Jhalawar, div. of Kathiawar.
Chhannya, port, Orissa, Balasor dist. Lat. 21° 32′ 30″ N.
Chhapara, tn., India, Central Provs., 22 m. N. Seoni.
Chhatak, vil., Assam, Sylhet dist., on the Surma R. Lat. 25° 2′ N.
Chhatarpur, native state, Bundelkhand. 1169 sq. m.
Chhatarpur, chief tn. of above. Lat. 24° 54′ N., long. 79° 38′ E.
Chhatisgarh, div., India, Cent. Provs. Area 39,761 sq. m.
Chhatnai, tn., India, in Bengal, Rangpur dist.
Chhibramau, *tahsil*, India, NW. Provs., Farukhabad dist.
Chhihramau, tn., India, NW. Provs., Farukhabad dist.
Chhindwara, dist., India, Central Provs. 3915 sq. m.
Chhindwara, *tahsil*, in above dist. Area 2827 sq. m.
Chhindwara, chief tn., Chhindwara *tahsil*. 2200 ft. above sea.
Chhola Mtns., India, separate Sikkim from Bhutan and Tibet.
Chhota Bhagirathi, riv., Bengal, Maldah dist., branch of Ganges.
Chhota Nagpur. *See* **Chutia Nagpur.**
Chhota Sinchula, peak, Bengal, Jalpaiguri dist. Alt. 5695 ft.
Chhota Udaipur, state, India, in Gujarat. 873 sq. m.
Chhota Udaipur, chief tn. of above. Lat. 22° 20′ N., long. 74° 1′ E.
Chhuikadan, vil., India, in Kondka state.
Chhuri, estate, India, Cent. Provs. Area 320 sq. m.
Chiajano, vil., Italy, 4 m. NW. Naples.
Chia Lake, Equatorial Africa, on W. of Lake Nyassa.
Chiampo, vil., N. Italy, 12 m. W. Vicenza.
Chianciano, vil., Italy, prov. Siena, 4 m. SE. Montepulciano.
Chiapas, state, SE. Mexico. Area 21,357 sq. m.
Chiaramonte, tn., Sicily, prov. Catania, 33 m. SW. Syracuse.
Chiaravalls, tn., Italy, 10 m. W. Ancona, on R. Esino.
Chiaravalle, tn., Italy, prov. and 17 m. SW. Catanzaro.
Chiarl, tn., Italy, Lombardy, 14 m. W. Brescia.
Chiaromonte, tn., Italy, 42 m. SE. Potenza. Lat. 40° 6′ N.
Chiasso, tn., Switzerland, canton Ticino, 4 m. NW. Como.
Chiavari, tn., Italy, prov. and 17 m. ESE. Genoa.
Chiavenna, tn., Italy, prov. and 20 m. WNW. Sondrio.
Chibwe's, vil., Equatorial Africa, S. of Lake Tanganyika.
Chicacole, *taluk*, Madras, Ganjam dist. 402 sq. m.
Chicacole, tn., Madras, Chicacole *taluk*.
Chicago, chief city, Illinois, Cook co., on L. Michigan.
Chicago Junction, vil., Ohio, Huron co.
Chicago R., Illinois, forms the harbour of Chicago.
Chichagoff Island, Alaska, one of the Alexander group.
Chichagoff Harbour, Alaska, port of Attoo Island.
Chichen, vil., Mexico, Yucatan, 18 m. SW. Valladolid.
Chichester, city and bor., Sussex, 28 m. W. Brighton. Lat. 50° 51′ N.
Chichester, parl. div., Sussex.
Chichester, vil., Quebec, Pontiac co., on Ottawa R.
Chichester Harbour, sea inlet, Sussex, close to Hants.
Chichia Island, Fiji, 20 m. NW. Naian I., 3 m. in diameter.
Chichli, tn., Central Provs., India, Gadarwara *tahsil*.
Chickadandi, tn., Bengal, Chittagong dist.
Chickahominy R., Virginia, falls into the James R.
Chickamauga Creek, Georgia, trib. of the Tennessee R.
Chickasaw, vil. and tnship., Iowa, Chickasaw co.
Chickasaw Bayou, Mississippi, from the Yazoo to the Mississippi.
Chickasaw Creek, Alabama, falls into the Mobile R.
Chickasawha R., Mississippi, head stream of the Pascagoula.
Chicken Head, S. extremity of Eye peninsula, Lewis I., Ross-shire.
Chicken Rock, off SW. coast Isle of Man, 2 m. S. Calf of Man.
Chick's Springs, tnship., S. Carolina, Greenville co.
Chiclana, tn., Spain, prov. and 21 m. SE. Cadiz.
Chiclayo, city, Peru, cap. of dep. Lambayeque.
Chico, tn. and tnship., California, Butte co.
Chicopee, vil. and tnship., Massachusetts, Hampden co.
Chicopee Falls, vil., Massachusetts, Hampden co.
Chicopee R., Massachusetts, trib. of the Connecticut R.
Chicontimi, tn. and co., Quebec, tn. on Saguenay R.
Chicoutimi R., Quebec, trib. of the Saguenay R.
Chicova, tn., S. Africa, on Zambesi R., 160 m. W. Tette.
Chief's Point, Ontario, Bruce co., in Lake Huron.
Chiem See, lake, Bavaria, 42 m. SE. Munich. 1500 ft. above sea.
Chieri, tn., Italy, in Piedmont, 9 m. SE. Turin.
Chiese R., Tyrol and N. Italy, trib. of the Oglio.
Chieti, prov., Italy, on the Adriatic. Area 1105 sq. m.
Chieti, tn., Central Italy, 95 m. ENE. Rome.
Chieveley, par., mid. Berks, 4½ m. N. Newberry. 9217 ac.
Chièvres, tn., Belgium, in Hainaut, 11 m. NW. Mons.
Chi-fu, treaty port, China, at entrance to Gulf of Pe-chi-li.
Chignecto Bay, Canada, N. extremity of Bay of Fundy.
Chignecto Cape, Nova Scotia, Cumberland co.
Chignolo, tn., Italy, Lombardy, 16 m. ENE. Pavia.
Chigonaise River, vil., Nova Scotia, Colchester co.
Chigrin, tn., Russia, gov. Kiev, 21 m. W. Krilov.
Chigwell, par. and vil., W. Essex, 12 m. NE. London.
Chihnahua, state. N. Mexico. Area 88,396 sq. m.
Chihuahua, city, Mexico, cap. of above state.

Chikalda, vil. and sanitarium, Berar, India. Mean temp. 71° F.
Chikati, estate, Madras, Ganjam dist.
Chikhallapur, *taluk*, Mysore. Area 379 sq. m.
Chikballapur, tn., Mysore. Lat. 13° 26′ 10″ N., long. 77° 46′ E.
Chikhli, petty state, Bombay, Khandesh dist.
Chikhli, sub-div., Bombay, Surat dist. Area 167 sq. m.
Chikhli, tn. and hdqrs. of above. Lat. 20° 46′ N., long. 73° 9′ E.
Chikhli, *taluk*, Berar, India, Buldana dist.
Chikisliar, tn., Russia, on E. shore of Caspian Sea.
Chikmagalur, *taluk*, Mysore. Area 412 sq. m.
Chikmagalur, chief tn., Kadur dist., Mysore.
Chiknayakanhalli, *taluk*, Mysore, Tumkur dist.
Chiknayakanhalli, tn. and headquarters of above.
Chikole, vil., Mashonaland, S. Africa.
Chikori, sub-div., Belgaum dist., Bombay. 840 sq. m.
Chikori, headquarters tn. of above. Lat. 16° 26′ N.
Chikuse, Livingstonia miss. stn., Equat. Africa, S. of L. Nyassa.
Chilamharam, *taluk*, Madras, S. Arcot dist. 393 sq. m.
Chilamharam, hdqrs. tn. of above. Lat. 11° 24′ 9″ N.
Chilapa, tn., Mexico, state Guerrero, 60 m. NE. Acapulco.
Chilaw, tn., W. Ceylon, 45 m. from Colombo.
Chilca, tn., Peru, 40 m. SE. Lima. Lat. 12° 33′ S., long. 76° 35′ W.
Chilchote, vil., Mexico, state Jalisco.
Chilcoh Lake, British Columbia. Lat. 51° 25′ N., 124° 5′ W.
Chilcoh R., British Columbia, drains Chilcoh Lake.
Chilcotin R., British Columbia, trib. of the Fraser R.
Chilcott Island, in Coral Sea, 300 m. E. Trinity Bay, Queensland.
Childer's Cove, Victoria, on S. coast of co. Heytesbury.
Child's Hill, eccl. dist., E. Middlesex, 5¼ m. from London.
Childwall, par., SW. Lancashire, 4½ m. E. Liverpool.
Chilecito, vil., Argentine Rep., La Rioja prov., near Monagasta.
Chilham, par., E. Kent, 5½ m. SW. Canterbury. 4398 ac.
Chili, Repub., W. coast S. America. Area 299,614 sq. m.
Chili, vil. and tnship., Illinois, Hancock co.
Chili, tnshp., New York, Monroe co., 8 m. SW. Rochester.
Chi-Li. *See* **Pe-Chi-Li.**
Chilianwala, vil., Punjab, Gujrat dist. Lat. 32° 39′ 46″ N.
Chilka Lake, Orissa and Madras, opening off Bay of Bengal.
Chillagoe, dist., Queensland, 80 m. W. of Herberton.
Chillan, tn., Chili, cap. Nuble prov., 113 m. NE. Talcaguana
Chillicothe, vil. and tnshp., Illinois, Peoria co.
Chillicothe, city, Missouri, cap. Livingstone co.
Chillicothe, city, Ohio, cap. of Ross co., on the Scioto R.
Chillon, tn., Spain, 56 m. SW. Ciudad Real.
Chillon, castle, Switz., at E. end of L. of Geneva, 6 m. from Vevay.
Chiloango R., forms boundary between Congo State and Angola.
Chiloë, isl. and prov., Chili. 3995 sq. m.
Chilpancingo, tn., Mexico, cap. of state of Guerrero.
Chiltern, tn., Victoria, Bogong co., 168½ m. NE. Melbourne.
Chiltern Hills, Oxfordsh., Bucks, Bedfordsh., and Herts. Alt. 904 ft.
Chiltern Hundreds, Bucks, include Deshorough, Burnham, and Stoke.
Chilton, tnshp., S. Durham, 6½ m. E. Bishop Auckland.
Chilton, vil., Wisconsin, cap. of Calumet co. Lat. 44° 1′ N.
Chilvers Coton, par. and vil., N. Warwickshire, 1½ m. S. Nuneaton.
Chilwell and Attenborough, tnshp., co. and 4½ m. SW. Nottingham.
Chimaltenango, tn., Guatemala, 25 m. WNW. Guatemala.
Chimay, tn., Belgium, in Hainaut, 32 m. SE. Mons.
Chimbo, tn., Ecuador, in Andes, at foot of Chimborazo.
Chimborazo, mtn., Andes of Ecuador, 90 m. S. Quito. Alt. 21,420.
Chimborazo, prov., Ecuador, S. of above. 5544 sq. m.
Chimbote, spt., Peru, dep. Ancachs, 172 m. W. Huaraz. Lat. 9° S.
Chimjan, vil., British Baluchistan, in Shor Valley.
Chimney Rock, tnshp., N. Carolina, Rutherford co.
Chimnr, tn., India, Central Provs. Lat. 20° 31′ N., long. 79° 25′ E.
China, empire, E. Asia. Area 4,468,863 sq. m.
China, tnshp., Illinois, Lee co.
China, vil. and tnshp., Maine, Kennebec co.
China, tnshp., Michigan, St. Clair co.
Chinamandem, tn., Madras, Cuddapah dist.
Chinaman's Flat, tnshp., Victoria, 114 m. NW. Melbourne.
Chinaman's Wells, tnshp., S. Australia, co. Cardwell, on R. Coorong.
Chinandega, tn., Nicaragua, dep. Chinandega.
China Proper, SE. part of empire of China. Area 1,554,000 sq. m. Cap. Pekin.
China Sea, part of Pacific Ocean, S. of China. Area 1,366,600 sq. m.
China Strait, between New Guinea and Louisiade Archipelago.
Chineha Islands, 14 m. off Peru, in lat. 13° 38′ S.
Chinchew, city and spt., China, prov. Fo-Kien. Lat. 24° 57′ N.
Chinchilla, tnshp., Queensland. 121 m. NW. Brisbane.
Chinchilla, city, Spain, 9 m. SE. Albacete.
Chinchli, one of the Dang states, India.
Chinchli, tn., Bombay, Thana dist.
Chinchon, tn., Spain, 25 m. SSE. Madrid. Lat. 40° 10′ N.
Chin-Chu, city, China, prov. Ho-Nan, 80 m. SSE. Kai-Fong.
Chin-Chu, city, China, prov. Hu-Nan, 110 m. WSW. Tong-Ting-Hu.
Chincoteague Island, Virginia, included in Accomack co.
Chincoteague Channel, Virginia, between above isl. and mainland.
Chin Coulee, Alberta, Canada, trib. of Seven Persons R.
Chinde, tn. and branch of the Zambezi, Mozambique.
Chindwin River, Upper Burma, trib. of the Irawadi.
Chindwin, Upper and Lower, 2 districts, Upper Burma.
Chingford, par. and vil., W. Essex, near Epping Forest.
Ching-Hai, spt., China, prov. Che-Kiang, 9 m. NE. Ning-Po.
Ching-Kiang Fu, city, China, prov. Kiang-Su.
Chingoma Island, E. Africa, at mouth of Zambesi R.
Ching-Te-Fu, city, China, prov. Pe-Chi-Li, 116 m. NNE. Pekin.
Ching-Ting, city, China, prov. Pe-Chi-Li, 155 m. SSW. Pekin.
Ching-Ton, city, China, prov. Se-Chuen. Lat. 30° 40′ N., long. 104° E.
Ching-Tu-Fu, city, China, cap. of Se-Chuen, on R. Min. Lat. 30° 40′ N.
Chingnaconsy, sub. dist., Ontario, Peel co.
Chiniot, *tahsil*, Punjab, Jhang dist. 2149 sq. m.
Chiniot, tn., Punjab, Jhang dist. Lat. 31° 43′ 32″ N.
Chinley, Bugsworth, and Brownside, tnshp., N. Derbyshire.
Chinnamalpur, peak, E. Ghats, Madras. Lat. 18° 40′ N., long. 84° 6′ E.
Chin-Ngan, city, China, prov. Quang-Se. Lat. 23° 20′ N.
Chinnor, par. and vil., SE. Oxfordshire, 5 m. SE. Thame.
Chinon, tn., France, dep. Indre-et-Loire, 25 m. SW. Tours.
Chinqnapin, tnshp., S. Carolina, Lexington co.
Chinraipatam, tn., India, Mysore. Lat. 12° 54′ N., long. 76° 27′ E.
Chinsurah, tn., Bengal, Hugli dist.
Chintamani-pet, tn., India, Mysore, Kolar dist.
Chintpurni Mtns., Punjab, Hoshiarpur dist. Alt. 3896 ft.
Chintradrapet, a quarter in the city of Madras, India.
Chinu, tn., Bolivia, prov. Columbia. Lat. 9° 5′ N., 75° 20′ W.
Chinyera, Livingstonia miss. stn., Equat. Africa, W. of Lake Nyassa.
Chiobhe, tn., China, prov. Fo-Kien, 15 m. SW. Amoy.
Chioggia, spt., Italy, on isl., 15 m. S. Venice.
Chios or **Chio**, isl., Turkey. *See* **Scio.**
Chiplun, sub-div., Ratnagiri dist., Bombay. 670 sq. m.
Chiplun, chief tn. of above. Lat. 17° 31′ 25″ N.
Chipman, vil., New Brunswick, co. Queens, on Salmon R.
Chipman's Brook, set., Nova Scotia, co. Kings, 9½ m. from Coldbrook.
Chipola R., Alabama, trib. of the Appalachicola R.
Chippawa, port of entry, Ontario, Welland co. Lat. 43° 3′ N.
Chippenham, par., N. Wilts. 7455 ac. Lat. 51° 28′ N., long. 2° 6′ W.
Chippenham, tn. and bor., in above, 13 m. NE. Bath.
Chippeoham, parl. div., Wilts.
Chippewa Creek, Ohio, Medina co.
Chippewa Falls, tn., Wisconsin, cap. of Chippewa co.
Chippewa R., Michigan, trib. of the Pine R., in Midland co.
Chippewa R., Minnesota, falls into the Minnesota R., Chippewa co.
Chipping, par. and tnshp., N. Lancashire, 7 m. SE. Garstang.
Chipping Barnet, par., Herts, partly in Barnet tn.
Chipping Campden, tn. and par., Gloucestershire.
Chipping Norton, bor. and par., NW. Oxford, 12 m. SW. Banbury.
Chipping Ongar, tn. and par., Essex, 23¼ m. NE. London.
Chipping Sodbury, tn. and par., W. Gloucestershire.
Chipping Wycombe or High W., bor. and par., co. Bucks.
Chipurupalle, *taluk*, Madras, Vizagapatam dist.
Chiputneticook Lakes, New Brunswick, York co.
Chiputneticook R., New Brunswick, widening into several lakes.
Chiquimula de la Sierra, tn., Guatemala, prov. Chiquimula.
Chiquinquira, tn., Colombia, state Boyaca, 31 m. W. Tunja.
Chiqultos, prov., Bolivia, dep. Santa Cruz.
Chirakkal, *taluk*, Madras, Malabar dist. 648 sq. m.
Chirakkal, tnshp., Chirakkal *taluk*. Lat. 11° 54′ N., long 75° 29′ E.
Chirala, tn., Madras, Kistna dist. Lat. 15° 58′ 20″ N.
Chiramcod, div., Nilgiri dist., Madras. Area 41 sq. m.
Chirang Dwar, tract, Assam, Goalpara dist. 495 sq. m.
Chirawa, tn., Rajputana, Jaipur state, Shaikhawati div.
Chirbury, par. and vil., Shropshire, 3 m. NE. Montgomery.
Chirgaon, tn., India, NW. Provs., 18 m. NE. Jhansi.
Chiriqui, dep., riv., lagoon, and archipelago, Colombia.
Chirk, par. and vil., Denbighshire, 9 m. SW. Wrexham.
Chirnside, vil., Berwickshire, 4¾ m. NE. Duns.
Chirton, tnshp., Tynemouth par., Northumberland.
Chisago Lake, Minnesota, in Chisago co.
Chisago Lake, tnshp., Minnesota, Chisago co.
Chisledon, par. and vil., N. Wilts, 3 m. SE. Swindon.
Chislett, par., E. Kent, 6 m. NE. Canterbury. 6807 ac.
Chistlehurst, par. and vil., Kent, 9 m. SE. London.
Chistopol, tn., Russia, gov. Kazan, on R. Kama.
Chisumulu, isl. and University miss. stn., Africa, in Lake Nyassa.
Chiswick, par. and W. suburb of London, on R. Thames.
Chitaldrug, dist., India, Mysore state. Area 4871 sq. m.
Chitaldrug, *taluk* of above dist. Area 619 sq. m.
Chitaldrug, chief tn., Chitaldrug dist. Lat. 14° 14′ N.
Chitambo, vil., Africa, on L. Bangwcolo. Livingstone died nr. here.
Chitangali, miss. stn., German E. Africa, 10 m. N. Rovuma R.
Chitang R., Punjab, ends in the W. Jumna Canal.
Chitanilga Wells, S. Australia, between L. Harris and L. Gairdner.
Chita Rewa R., India, Central Provs., trib. of the Shakar R.
Chitartala R., Orissa, India, falls into the estuary of the Mahanadi.
Chitor, tn., Rajputana, Udaipur state. Lat. 21° 42′ N.
Chitral, state, Kashmir. Has a cold climate. Slave region.
Chitral, cap. of above. Lat. 35° 55′ N., long 71° 56′ E.
Chitra R., Bengal, Jessor dist., loses itself in a swamp.
Chitravati R., Madras, Cuddapah dist., trib. of the Pennar.
Chittagong, div., Bengal. Area 12,118 sq. m.
Chittagong, dist., Bengal. Area 2567 sq. m.
Chittagong, chief tn. in above. Lat. 22° 21′ N.
Chittagong Hill Tracts, dist., E. of Chittagong.
Chittenango, vil., New York, Madison co.
Chittenango Creek, New York, falls into L. Oneida.
Chittenden, tnshp., Vermont, Rutland co.
Chittivalasa, tn., Madras, Vizagapatam dist.
Chittivalasa R., Madras, falls into the sea near Bimlapatam.
Chittlehampton, par. and vil., England, Devon, 7½ m. SE. Barnstaple.
Chittur, *taluk*, Madras, N. Arcot dist. Area 671 sq. m.
Chittur, tn., Madras, N. Arcot dist. Lat. 13° 13′ 20″ N.
Chittur, tn., Madras, Cochin state. Lat. 10° 42′ 30″ N.
Chitwali, tn., Madras, Cuddapah dist. Lat. 14° 10′ 30″ N.
Chiusa, tn., Italy, in Piedmont, 8 m. SE. Coni.
Chiusa, tn., Sicily, 30 m. SSW. Palermo. Lat. 37° 42′ N., 13° 14′ E.
Chiusano, tn., Italy, 16 m. ENE. Avellino.
Chiusi, city, Italy, in Tuscany, prov. and 56 m. SE. Siena.
Chinta Lake, Equat. Africa, N. of Lake Shirwa; source of the Lujenda.
Chiva, tn., Spain, 18 m. W. Valencia. Lat. 39° 28′ N., 0° 42′ W.
Chivasso, city, Italy, in Piedmont, 15 m. NE. Turin.
Chivilcoy, tn., Argentine Republic, 115 m. W. Buenos Ayres.
Chiorydormes, sct., Quebec, co. Gaspé, 27 m. from Fox R.
Chlumetz, tn., Bohemia, 46 m. ENE. Prague.
Chmielnik, tn., Russia, in Podolia, 93 m. NE. Kamienick.
Chmielnik, tn., Russian Poland, 19 m. SSE. Kielce.
Choaric Island, NW. Sutherlandshire, in Loch Eriboll.
Chobe R., S. Africa, trib. of the Zambesi. Long. 25° 30′ E.
Chobham, par. and vil., W. Surrey, 4 m. NW. Woking.
Choccolocco Creek, Alabama, branch of the Coosa R.
Chockowinity, tnshp., N. Carolina, Beaufort co.
Chocktawhatchy R., Alabama and Florida, falls into G. of Mexico.
Chocorna Mtns., New Hampshire, Carroll co. Alt. 3540 ft.
Choczim, tn., Russia. *See* **Chotyn.**
Chodziesen, tn., Prussia, prov. Posen, 47 m. WSW. Bromberg.
Choiseul I., Pacific Ocean, one of the Solomon Is. 7° 20′ 10″ S.
Choisy-sur-Seine, tn., France, 6 m. S. Paris.
Chokampati, tn., Madras, Tinnevelli dist.
Chola, ancient div., Dravida, India, N. of the Kaveri.
Chole Bank, shoal, Channel Islands, 3½ m. S. Alderney.
Cholen, tn., French Cochin China, 8 m. WSW. Saigon.
Cholet, tn., France, Maine-et-Loire, 37 m. SW. Angers.
Chollerton, tnshp., Northumberland, 6 m. N. Hexham.
Cholmondeley, tnshp., Cheshire, 7½ m. W. Nantwich.
Cholula, Indian tn., Mexico, state and 15 m. WNW. Puebla.
Chomerac, tn., France, dep. Ardèche, 3½ m. SE. Privas.
Chong-Ping, tn., China, prov. Fo-Kien, 120 m. SW. Fu-chu.
Chonos Archipelago, off Patagonia. Lat. 44° to 46° S.
Choo-Kiang R. *See* **Canton.**
Choolim R., Siberia, trib. of the Obi, 500 m. long.
Choomp-Hoon, tn., Siam, on G. of Siam. 11° N., 99° 30′ E.
Chooroom, tn., Asia Minor, 28 m. SW. Osmanjik.
Choo-Yung, city, China, prov. and 75 m. W. Yun-nan.
Chope, coalfield, Bengal, Hazaribagh dist., 2000 ft. above sea.
Choppington, eccl. dist. and vil., S. Northumberland.
Chopra, sub-dist., Bombay, Khandesh dist., 368 sq. m.
Chopra, ch. tn. of above. Lat. 21° 15′ 15″ N., 75° 20′ 25″ E.
Choptank R., Delaware and Maryland, falls into Chesapeake Bay.
Chopwell, tnshp., Durham, 8¾ m. SW. Gateshead. 3846 ac.
Chorasi, sub-div., Bombay, Surat dist. Area 110 sq. m.
Chorillos, vil., Peru, 9 m. S. Lima. Bathing-resort.
Chorley, bor., tn., and par., Lancashire, 9 m. SE. Preston.
Chorley, tnshp., E. Cheshire, 5½ m. NW. Macclesfield. Lat. 53° 38′ N.
Chorley, parl. div., N. Lancashire.
Chorloo, tn., Turkey, Roumelia, 20 m. NE. Rodosto.
Chorlton-cum-Hardy, tnshp., Lancashire, 3½ m. SW. Manchester.
Chorlton-upon-Medlock, tnshp., SE. Lancashire. 646 ac.
Chorostow, tn., Austria, prov. Galicia, SE. Tarnopol.
Chorrera, tn., Colombia, state Istmo, 12 m. W. Panama.
Choruk R., Armenia, enters the Black Sea at Batoum.
Chorzele, tn., Rus. Poland, gov. Plock, 16 m. N. Przasznik.
Choshi, tn., Japan, prov. Shimosa.
Chota, tn., Peru, dep. Libertad, in Andes, 130 m. N. Trujillo.
Chota Nagpur. *See* **Chutia.** For other **Chotas** *see* **Chhota.**
Chotebor, tn., Bohemia, 19 m. SE. Czaslau.
Chotyn, tn., S. Russia, Bessarabia, on R. Dniester.
Chotzen, tn., Bohemia, 19 m. E. Chrudin. Lat. 49° 59′ N.
Choutean Island, tnshp., Illinois, Madison co.
Chowan R., N. Carolina, falls into Albemarle Sound.
Chowilla, tnshp., S. Australia, co. Hamley, on the Murray R.
Chrisman, vil., Illinois, Edgar co., 23 m. S. Danville.
Christ, vil., Haiti I., on NW. coast.
Christburg, tn., Prussia, 23 m. NE. Marienwerder. Lat. 53° 58′ N.
Christchurch, par. and vil., Monmouthshire. 5757 acres.
Christchurch, bor., spt., par., S. Hants.
Christchurch, tn., N. Zeal., South I., cap. Canterbury prov.
Christ Church, tnshp., S. Carolina, Charleston co.
Christchurch Bay, inlet and harbour, Hants, on SW. coast.
Christchurch Head, SW. coast, Hants, 3½ m. E. Bournemouth.
Christian, tnshp., Arkansas, Independence co.
Christiana, vil., Delaware, Newcastle co.
Christiana, vil., Pennsylvania, Lancaster co.
Christiana Creek, Pennsylvania, Maryland, and Delaware.
Christiania, cap. city, Norway, on **C. Fjord**, about 310 m. W. of Stockholm. Lat. 59° 54′ N., long. 10° 45′ E.
Christian Island, Ontario, Simcoe co., in L. Huron. Lat. 44° 52′ N.
Christian's Amt, prov., S. Norway. Area 10,368 sq. m.
Christiansand, spt. and naval arsenal, S. Norway
Christiansand, stift, S. Norway, 157 m. SW Christiania.
Christianshorg, set., Africa, Brit. Gold Coast, 4 m. E. Accra.
Christianshurg, tn., Virginia, cap. of Montgomery co.
Christianbury Cray, height, E. Cumberland. Alt. 1598 ft.
Christianshaab, Danish set., W. Greenland, SE. Disko Island.
Christianstad, tn., Sweden, cap. Christianstad læn.
Christianstad, læn, Sweden, 265 m. SW. Stockholm.
Christiansted, tn., cap. of Santa Cruz I., Danish W. Indies.
Christiansund, spt., Norway, Romsdal Amt. Lat. 63° 10′ N.
Christie Bay, Canada, NW. Ter., in Great Slave Lake.
Christie's Junction, tnshp., New Zealand, Inangahua co.
Christinehamn, tn., Sweden, Carlstad læn, on L. Wener.
Christinestad, spt., Finland, 55 m. S. Vasa, on G. of Bothnia.
Christleton, par. and tnshp., W. Cheshire, 2 m. SE. Chester.
Christmas Hill, dist., Victoria, co. Evelyn.
Christmas I. (Brit.), Indian Ocean. Lat. 10° 30′ S., long. 105° 30′ E.
Christmas I., Pacific Ocean. Lat. 1° 57′ N., long. 157° 27′ W.
Christmas I., Cape Breton I., in Little Bras d'Or.
Christ's Kirk or **Rathmuriel**, ancient par., W. Aberdeenshire.
Christy, tnshp., Illinois, Lawrence co.
Chrudim, tn., Bohemia, 62 m. ESE. Prague.
Chryston and Muirhead, vil., Lanarkshire, 7½ m. NE. Glasgow.
Chrzanow, tn., Austria, prov. Galicia, 27 m. W. Cracow.
Chubut, ter., Patagonia, Argentina. Area 95,500 sq. m.
Chudleigh, tn. and par., E. Devon, 10 m. SW. Exeter.
Chudleigh, vil., Tasmania, co. Westmoreland, on Lobster R.
Chudleigh, Cape, N. Labrador, at entrance to Hudson Strait.
Chul R., Asiatic Russia, from L. Issyk-Kul.
Chulmleigh, tn., par., N. Devon, on R. Taw, 8 m. SW. of S. Molton.
Chumulari, peak, Himalayas. Lat. 27° 49′ N. Alt. 23,944 ft.
Chunchungiri, hill, Mysore, India. Lat. 13° 1′ N., long. 76° 49′ E.
Chung-king, free port, China, prov. Se-Chuan.
Chunian, *tahsil*, Punjab, Lahore dist. Area 1227 sq. m.
Chunian, tn., Punjab, Lahore dist. Lat. 30° 58′ N., long. 74° 1′ E.
Chupat R., Patagonia, enters Atlantic in lat. 13° 14′ S.
Chuquihamba, tn. and mtn., Peru. Alt. of mtn. 21,000 ft.
Chuquisaca, city, dep., and former cap., Bolivia.
Chur, tn., Switzerland, cap. canton Grisons, ESE. Lucerne.
Chura, tn., petty state, Gujarat, Bombay, India.
Churaman, port, Orissa, India, on the Gammai R., near its mouth.
Church, tn., Lancashire, 1 m. NW. Accrington.
Church Coppenhall, tnshp., Cheshire, 1½ m. NW. Crewe.
Churchdown, par., tnshp., and vil., E. Gloucestersh.
Churchdown Hill, co. and 3½ m. E. Gloucester. Alt. 2550 ft.
Church Falls, vil., Ontario, Peel co., 45 m. from Toronto.
Church Gresley, tnshp., S. Derbyshire, 4½ m. SE. Burton-on-Trent.
Church Hill, vil., Ohio, Trumbull co., 4½ m. NW. Youngstown.
Churchhill, tnshp., New Zealand, co. Raglan.
Churchhill, vil., Ontario, co. Simcoe, 12 m. from Barrie.
Churchhill, Missinnippi, or **English R.**, Canada, enters Hudson Bay.
Churchill Cape, Canada, Kewatin, on Hudson Bay. Lat. 58° 47′ N.
Churchill, Fort, Canada, Kewatin, on Hudson Bay.
Church Island, Calry par., N. co. Sligo. Area 41 acres.
Church Over, vil., Nova Scotia, co. and 7 m. from Shelburne.
Churchstoke, par., Montgomery and Shropshires.
Churchstoke, tnshp., in above. 8787 acres.
Church Stretton, tn. and par., S. Shropshire. 10,716 acres.
Churchtown, par. and vil., co. Cork, 4 m. N. Buttevant.
Churchtown, par., W. co. Kildare, with part of Athy.
Churchville, vil., Iowa, Warren co.
Churchville, vil., Maryland, Harford co., 6 m. NE. Bel Air.
Churchville, vil., New York, Monroe co., 15 m. SW. Rochester.
Churchville, vil., Ontario, co. Peel, on R. Credit, 24 m. from Toronto.
Churchville, vil., Nova Scotia, 5 m. from New Glasgow.
Churjajira, tn., Bengal, Dacca dist.
Churn, headstream of R. Thames, E. Gloucestershire.
Churnet Valley, E. Cheshire and N. Staffordshire.
Churu, tn., Rajputana, Bikaner state. Lat. 28° 19′ 15″ N.
Churwell, tnshp., W. Riding, Yorks, 3 m. SW. Leeds.
Chusan, isl., off E. coast of China, in lat. 30° 15′ N.
Chute à Blondeau, vil., Ontario, co. Prescott, on R. Ottawa.
Chutia Nagpur, div., Bengal. Area 43,020 sq. m.
Chutia Nagpur, 9 native tributary states, Bengal.
Chuzu's, vil., Mashonaland, S. Africa.
Chynhals Point, Cornwall, 5 m. NE. Lizard Head.
Ciamot, vil., Switzerland, canton Grisons, m. NE. Mt. Baduz.
Cianciana, tn., Sicily, 15 m. NW. Girgenti.
Cibolo River, Texas, tributary of the San Antonio River.
Cicagna, vil., Italy, 11 m. N. Chiavari, foot of Apennines.
Cicciano, tn., Italy, prov. Caserta, 5 m. N. Nola.
Cicero, vil., Indiana, Hamilton co., 22 m. N. Indianapolis.
Cicero, tnshp., Indiana, Tipton co.
Cicero, vil. and tnshp., New York, Onondaga co.
Cicia. *See* **Chichia.**
Ciechanow, tn., Russia, gov. Plock, 14 m. N. Pultusk. Lat. 52° 53′ N.
Cienfuegos, tn., W. Cuba. Long. 81° W.
Cieplice, vil., Austria, Galicia, 30 m. NNW. Przemysl. Lat. 50° 18′ N.
Cieza, tn., Spain, 26 m. NW. Murcia, near the Segura.
Cigliano, tn., Italy, in Piedmont, 18 m. W. Vercelli.
Cilavegna, tn., Italy, prov. Pavia, 4 m. NE. Mortara.
Cilly, Cilli, or **Zilli**, tn., Austria, Styria, on the Save, 58 m. S. Grätz.
Cilycwm, par., Carmarthenshire, on R. Towy, 4 m. N. Llandovery.
Cimarron or **Red Fork of Arkansas R.**, Indian territory, U.S.
Cimbrishamn, tn., Sweden, 33 m. SSE. Christianstad.
Ciminna, tn., Sicily, 18 m. SE. Palermo. Lat. 37° 52′ N.
Cimitile, tn., Italy, prov. Caserta, 1 m. N. Nola.
Cimone, mtn., Apennines, prov. Modena. Lat. 44° 13′ N. Alt. 6975.
Cinaloa, state, Mexico, E. Gulf of California. 28,675 sq. m.
Cinaloa, tn., in above, 50 m. from Gulf of Mexico.
Cincinnati, chief city, Ohio, on Ohio R., Hamilton co.
Cincinnatus, vil. and tnshp., New York, Cortland co.
Cindery Islands, Essex, in R. Colne, at Brightlingsea.
Ciney, tn., Belgium, prov. and 15 m. SE. Namur.
Cingoli or **Cingolo**, tn., Italy, 14 m. WNW. Macerata.
Cinigiano, tn., Italy, prov. Grosseto, 28 m. SE. Siena.
Cinisi, tn., Sicily, 14 m. WNW. Palermo.
Cinnaminson, tnshp., New Jersey, Burlington co.
Cinquefrondi, tn., Italy, prov. Reggio di Calabria.
Cinque Hommes, tnshp., Missouri, Perry co.
Cinque Ports or **Five Ports**, anc. jurisdiction of Lord Warden, in Essex, Kent, and Sussex, England.
Cintra, tn., Portugal, 14 m. NW. Lisbon. Lat. 38° 56′ N.
Ciotat or **La Ciotat**, spt., France, Bouches-du-Rhône. Lat. 43° 12′ N.
Circars, Northern, historical name for tract, Madras. 17,000 sq. m.
Circassia, dist., W. Caucasus, govs. Kuban and Chernomorsk.
Circleville, city, Ohio, cap. of Pickaway co., on Scioto R.
Circleville, tnshp., W. Virginia, Pendleton co.
Circular Head, Tasmania, on W. side of Sawyer's Bay.
Circular Road Canal, Bengal, between the Hugli and Salt Water L.
Cirencester, tn. and par., E. Gloucestershire. Lat. 51° 43′ N.
Cirencester, parl. div., Gloucestershire.
Cirie, tn., Italy, in Piedmont, 12 m. NNW. Turin. Lat. 45° 13′ N.
Ciro, tn., Italy, prov. Catanzaro, 21 m. NNW. Cotrone.
Cir Vohr, mtns. and peak, Arran I., 5 m. NW. Brodick. Alt. 2618 ft.
Ciscaucasia, that part of Caucasia N. of the mountains.
Cisco, ry. stn., Brit. Columbia, on C. P. Ry., 308 m. W. Donald.
Cis-Sutlej States, Punjab, include 4 dists. and 3 states.
Cisterna, vil., Italy, 8 m. SSE. Velletri. Lat. 41° 34′ N., long. 12° 50′ E.
Cisterna, vil., Italy, in Piedmont, 23 m. SE. Turin.
Cisternino, tn., Italy, prov. Bari, 17 m. SE. Monopoli.
Citeaux, hamlet, France, Côte d'Or, 14 m. NE. Beaune.
Cithæron or **Elatea**, mtn., Greece, Attica and Bœotia. Alt. 4620 ft.
Cittadella, tn., Italy, 14 m. NE. Vicenza, on the Brentella.
Citta della Pieve, tn., Italy, in Umbria, 23 m. WSW. Perugia.
Citta di Castello, tn., Italy, on R. Tiber, 30 m. NW. Perugia.

Cittanova, tn., Italy, prov. Reggio di Calabria, near Palmi.
Citta Vecchia or Notahlle, city, Malta, 6 m. W. Valetta.
Citta Vecchia, spt. of Dalmatia, on I. of Lesina.
City Island, vil., New York, Westchester co., on Long Island Sound.
City Point, port of entry, Virginia, on James and Appomattox Rs.
Ciudad Bolivar, tn., Venezuela, 267 m. SE. Caracas.
Ciudad de Cura, tn., Venezuela, state Guzman Blanco.
Ciudad de las Casas, tn., Mexico, state Chiapas.
Ciudadela, spt., Minorca, 25 m. W. Port Mahon. Lat. 40° 0′ N., 3° 54′ E.
Ciudad Real, city, Spain, cap. of prov. of same name.
Ciudad Real, prov., Spain, formerly La Mancha, S. Madrid.
Ciudad Rodrigo, city, Spain, 44 m. SW. Salamanca.
Ciudad Victoria, tn., Mexico, cap. of Tamaulipas state.
Cividale, tn., Italy, prov. Friuli, 9 m. ENE. Udine.
Civita Castellana, tn., Italy, prov. Latium, 19 m. SE. Viterbo.
Civita di Penne, city, Italy, 23 m. SE. Teramo.
Civita Ducale, tn., Italy, prov. Aquila, 5 m. E. Rieti.
Civita Nuova, spt., Italy, prov. and 12 m. W. Macerata.
Civita Sant' Angelo, tn., Italy, prov. Taramo, near Adriatic.
Civita Vecchia, spt., Italy, 38 m. NW. Rome.
Civitella, tn., Italy, prov. Arezzo. Lat. 43° 27′ N., long. 11° 42′ E.
Civitella Casanuovo, tn., Italy, Abruzze, dist. Penne.
Civitella del Tronto, tn., Italy, prov. and 9 m. N. Teramo.
Civray, tn., France, in Vienne, on R. Charente. Lat. 46° 10′ N.
Clachan, vil., Ontario, co. Elgin, 6 m. from Bothwell.
Clachan Sound, Argyllshire, between Lorne and Seil Island.
Clachnabarry, in co. and NW. suburb of Inverness.
Clackamas R., Oregon, Clackamas co., trib. of Willamette R.
Clackmannan, co. tn., Clackmannanshire, on R. Devon.
Clackmannanshire, smallest co. of Scotland. 47 sq. m.
Clackton-on-sea, watering-place, E. Essex, 67 m. NE. London.
Claddagh, suburb of Galway, chiefly inhabited by fishermen.
Claerwen R., joins R. Elan on borders of Radnor and Brecknock.
Claggan, hill, W. co. Mayo, 6 m. E. Achill Sound. Alt. 1258 ft.
Claboquot Sound, British Columbia, W. Vancouver I.
Cialnes, par. and tnshp., W. Worcestershire.
Clairac, tn., France, Lot-et-Garonne, 16 m. NW. Agen.
Clair Lake, Quebec, Maurice co. Lat. 47° 5′ N., long. 73° 50′ W.
Clair Lake, Quebec, Portneuf co. Lat. 47° 10′ N., long 72° 3′ W.
Clairvaux, vil., France, dep. Aube, 33 m. SE. Troyes.
Clairvaux, vil., Quebec, Charlevoix co., 9 m. NW. St. Paul's Bay.
Clamart, vil., France, 5 m. SW. Paris.
Clamecy, tn., France, in Nièvre, on R. Yonne. Lat. 47° 27′ N.
Clamshell Cave, Staffa I., Argyllshire, 130 ft. long.
Clanawley, barony, W. co. Fermanagh.
Clandonagh, barony, Queen's co. 43,733 ac.
Clandown, eccl. dist., Midsomer Norton par., E. Somersetshire.
Clane, vil., co. Kildare, on R. Liffey, 18 m. W. Dublin. Lat. 53° 18′ N.
Clankee, barony, E. co. Cavan. 64,380 ac.
Clankelly, barony, Fermanagh. 39,067 ac.
Clanmahon, barony, S. co. Cavan. 51,460 ac.
Clanmaurice, barony, Kerry, 120,520 ac.
Clanmorris, barony, S. co. Mayo. 69,252 ac.
Clanque Battery, rock fort of SW. part of Alderney.
Clanwilliam, barony, N. co. Limerick. 55,627 ac.
Clanwilliam, barony, W. co. Tipperary. 115,960 ac.
Clanwilliam, municipality, Minnedosa co., Manitoba.
Clanwilliam, div., Cape Colony, watered by Olifant R.
Clanyard Bay, Wigtownshire, 5½ m. NW. Mull of Galloway.
Clapham, par. and suburb, SW. London, Mid. Surrey.
Clapham, par. and vil., W. Riding, Yorks., 6 m. NW. Settle.
Clapper Rocks, St. Mary's I., Scilly Isles, Cornwall.
Clapper Street, vil., Pennsylvania, Schuylkill co.
Clapton, dist., NE. London, Middlesex.
Clara, tn., King's co., Ireland, 6 m. NW. Tullamore. Lat. 53° 21′ N.
Clara or Villa Clara, tn., Cuba, 30 m. NE. Cienfuegos.
Clarborough, par. and vil., Notts., 3 m. NE. of E. Retford.
Clare, eccl. dist., N. Devon, in Tiverton.
Clare, co., Ireland, prov. Munster. Area 1294 sq. m.
Clare, tn. and par., W. Suffolk, on R. Stour. Lat. 52° 5′ N., 0° 37′ E.
Clare, isl., in Clew Bay, W. co. Mayo. Lat. 53° 48′ N., long. 10° 0′ W.
Clare, tn., co. Clare, 2 m. SE. Ennis. Lat. 52° 48′ N., long. 8° 58′ W.
Clare, municipality, S. Australia, Stanley co., NW. Adelaide.
Clare, tnship., New S. Wales, co. Manara, 430 m. W. Sydney.
Clare, vil., Michigan, Clare co., 49 m. NW. of E. Saginaw.
Clareabbey, par., mid. co. Clare, containing Clare tn.
Claregalway, par. and vil., co. and 7 m. NE. Galway.
Claremont, tn., Cape Colony, 6 m. SE. Cape Town.
Claremont, vil., Ontario prov. and co., 6 m. from Stouffville.
Claremont Island, Queensland, 65 m. NW. Cape Melville.
Claremont Point, Queensland, dist. Cook, on Princess Charlotte Bay.
Claremorris, tn., S. co. Mayo, 14 m. SE. Castlebar.
Clarence, dist., NE. New South Wales. Area 5000 sq. m.
Clarence, vil., Ontario, Russell co., on R. Ottawa.
Clarence, NE. co., New South Wales, on the Pacific coast.
Clarence, vil., Iowa, Cedar co., 47 m. W. of Clinton.
Clarence, vil., Missouri, Shelby co., 11 m. E. Macon City.
Clarence, vil. and tnship., New York, Erie co., 18 m. ENE. Buffalo.
Clarence Harbour or Port Clarence, Alaska, on Behring Strait.
Clarence Ridge, spt., New Brunswick, co. Charlotte.
Clarence River, New S. Wales, enters Shoal Bay. Lat. 29° 25′ S.
Clarence River, New Zealand, falls into Cook Strait.
Clarence River Heads or Yamba, tn., N. S. Wales, 307 m. N. Sydney.
Clarence Strait, Alaska, betw. Prince of Wales and Duke of York Is.
Clarence Strait, N. Territory, South Australia, S. of Melville I.
Clarence Town, tnship., New S. Wales, 114 m. NNE. Sydney.
Clarenceville, pt. of entry, Quebec, Missisquoi co., on Richelieu R.
Clarendon, tnship., S. Australia, co. and 18 m. SE. Adelaide.
Clarendon, tn. and dist., Victoria, co. Grant, 83 m. WNW. Melbourne.
Clarendon, post dist., N. S. Wales, co. Clarendon, 290 m. SW. Sydney.
Clarendon, vil., Arkansas, cap. of Monroe co., on White R.
Clarendon, tnship., Michigan, Calhoun co.
Clarendon, vil. and tnship., New York, Orleans co.
Clarendon, vil. and tnship., Vermont, Rutland co.
Clarendon Centre, vil., Quebec, Pontiac co., 8 m. NW. Bristol.
Claridon, tnship., Ohio, Marion co., 4 m. S. of Caledonia.
Clarina, vil., Quebec, Shefford co., 4 m. SW. Granby.
Clarinda, tn., Iowa, cap. of Page co., on Nodaway R.
Clarington, vil., Ohio, Monroe co., on Ohio R. and Sunfish Creek.
Clarion, borough, Pennsylvania, cap. Clarion co.
Clarion R., Pennsylvania, falls into the Alleghany R.
Clarke, vil., Ontario, Durham co., 3 m. from Newtonville station.
Clarke Mt., N. S. Wales, highest peak of Australian Alps, 7256 ft.
Clarke Range, mtns., Queensland, dist. S. Kennedy.
Clarke River, Queensland, dist. N. Kennedy, trib. of Burdekin R.
Clarke River, New Zealand, co. Westland, trib. of the Hoast R.
Clarke's Point, Massachusetts, on New Bedford Bay.
Clarke's River, Montana, Idaho, and Washington, 700 m. long.
Clark's, ry. stn., Ontario, on C. P. Ry., 9 m. from Brockville.
Clark's Beach, fishing set., Newfoundland, on Conception Bay.
Clarksburg, vil., Indiana, Decatur co., 40 m. SW. of Richmond.
Clarksburg, vil., W. Virginia, cap. of Harrison co. Lat. 39° 17′ N.
Clarksburg, vil., Ontario, co. Grey, 16 m. from Collingwood.
Clark's Creek, New South Wales, co. Hardinge.
Clark's Creek, Kansas, falls into the Kansas R. in Davis co.
Clarksfield, vil. and tnship., Ohio, Huron co., 44 m. WSW. Cleveland.
Clark's Fork, tnship., Missouri, Cooper co., 7 m. SE. Boonville.
Clarke's Isl., Maine, in Penobscot Bay, included in Knox co. 200 ac.
Clark's Island, in Arctic Ocean. Lat. 69° 30′ N., long. 118° 40′ W.
Clarkson, vil. and tnship., New York, Monroe co.
Clark's R., Kentucky, falls into Ohio at junction with Tennessee R.
Clarkston, *q. s.* par. and vil., forming part of Airdrie, N. Lanarkshire.
Clarkston Toll and Sheddens, vil., E. Renfrewshire.
Clarksville, vil., Missouri, Pike co., on the Mississippi R.
Clarksville, vil., Tennessee, cap. Montgomery co. Lat. 36° 33′ N.
Clarksville, ry. stn., New Zealand, 8 m. from Dunedin.
Clar nallagh, barony, Queen's co., Ireland. 43,533 ac.
Clary, vil., France, 10 m. SE. Cambrai. Lat. 50° 3′ N., long. 3° 23′ E.
Clase, tnship. and sub. of Swansea, S. Wales.
Clashcarnach, harbour, N. Sutherlandshire, 4 m. E. Cape Wrath.
Clashmack, hill, NW. Aberdeensh., 2 m. SW. Huntly. Alt. 1229 ft.
Clashmore, par. and vil., SW. co. Waterford, 7 m. N. Youghal.
Clashwan, vil., N. King's co., near Clare. Founded 1873.
Clatford, Upper, par., N. Hants, 1 m. S. Andover. 2209 ac
Clatt, vil., W. Aberdeenshire, 3 m. SW. Kinnethmont.
Claude, Mt., Tasmania, co. Devon, on the Forth R.
Claugh Ouyr, hill, NE. Snae Fell, Isle of Man. Alt. 1808 ft.
Claughton-cum-Grange, tnship., W. Cheshire, part Birkenhead.
Clausthal, tn., Prussia, in Harz Mtns., 56 m. SE. Hanover.
Clava, plain, with standing stones, Inverness and Nairnshires.
Claverack, vil., New York, Columbia co., 4½ m. ESE. Hudson.
Claverack Creek, New York, Columbia co., joins Kiuderhook Creek.
Claverhouse, vil., Forfarshire, 3½ m. NE. Dundee.
Clavering, par., Essex, 6½ m. SW. Saffron Walden.
Claverley, par., Shropshire, 5 m. E. Bridgnorth. 8143 ac.
Clay Centre, vil. and tnshp., Kansas, cap. Clay co.
Clay City, vil. and tnshp., Illinois, Clay co.
Clay City, vil., Indiana, Clay co.
Clay Cross, tn., E. Derbyshire, 4½ m. S. Chesterfield.
Clay Lake, S. Australia, in co. MacDonnell.
Claysville, vil., Kentucky, Bourbon co.
Clayton, vil., Lancashire, 3½ m. E. Manchester.
Clayton, tnship., W. Riding, Yorks, 3½ m. SW. Bradford.
Clayton, vil., Alabama, cap. of Barbour co.
Clayton, vil., Delaware, Kent co., on Duck Creek.
Clayton, vil. and tnshp., Illinois, Adams co.
Clayton, vil. and tnshp., New Jersey, Gloucester co.
Clayton, vil. and tnshp., New York, Jefferson co., on St. Lawrence.
Clayton, vil. and tnshp., N. Carolina, Johnston co.
Clayton, vil., Wisconsin, Polk co.
Clayton, vil., Ontario, co. Lanark, 11 m. from Almonte.
Clayton-le-Moore, tnship., Lancashire, 5½ m. NE. Blackburn.
Clayville, vil., New York, Oneida co., 11 m. S. of Utica.
Clear Cape, S. point of Ireland, on an island, with lighthouse.
Clear Creek, California, trib. of the Sacramento in Shasta co.
Clear Creek, Colorado, rises in Rocky Mtns., trib. of Platte R.
Clear Creek, Illinois, trib. of the Mississippi, in Union co.
Clear Creek, tnshp., Indiana, Monroe co.
Clear Creek, tnshp., N. Carolina, Mecklenburg co.
Clear Creek, vil., Ontario, co. Norfolk, 28 m. from Simcoe.
Clearfield, bor., Pennsylvania, cap. of Clearfield co.
Clearfield River, Pennsylvania, trib. of the Susquehanna.
Clear Lake, Victoria, between Glenelg R. and Morton Creek.
Clear Lake, Athabasca, Canada. Lat. 58° 30′ N., long. 112° E.
Clear Lake, Ontario, Renfrew co., draining to Bonnechère R.
Clear Lake, California, 112 m. N. San Francisco, 1500 ft. above sea.
Clear Lake, vil. and tnshp., Iowa, Cerro Gordo co., on Clear L.
Clear Lake, vil. and tnshp., Wisconsin, Polk co.
Clear Spring, vil., Maryland, Washington co.
Clearwater Creek, Saskatchewan, Canada, trib. of Beaver R.
Clearwater Lake, on the Labrador Peninsula. Lat. 56° 12′ N.
Clearwater Lake, Ontario. Lat. 49° 25′ N., long. 94° 25′ W
Clearwater Lake, British Columbia, in lat. 52° 10′ N.
Clearwater River, Alberta, Canada, trib. of N. Saskatchewan R.
Clearwater River, Idaho, trib. of the Snake or Lewis R.
Clearwater River, Minnesota, flows through Wright co.
Cleator Moor, tn., co. Cumberland, on R. Eden.
Cleaveland, tn., Tennessee, cap. Bradley co., 83 m. SSW. Knoxville.
Cleburne, vil., Texas, cap. of Johnson co., 155 m. N. of Austin.
Cleckheaton, tn., W. Riding, Yorksh., 5½ m. SE. Bradford.
Cleden-Capsizun, vil., France, dep. Finistère.
Cleethorpe, vil., N. Lincolnshire, on the Humber.
Cleft Island, Victoria, one of the Anser group, *q. v.*
Cleguérec, tn., France, in Morbihan, 6 m. NW. Pontivy.
Cleland, vil., Lanarkshire, 3½ m. NE. Motherwell.
Clementsport or Moose River, vil., Nova Scotia, Annapolis Basin.
Clementsvale, vil., Nova Scotia, on Moose R.
Clemmoneville, vil. and tnshp., N. Carolina, Davidson co.
Clendennin, tnshp., W. Virginia, Mason co.
Cleobury Mortimer, tn., Shropshire, 7½ m. E. Tenbury.
Clepington Fens, suburb of Dundee, Scotland.
Clercken, vil., Belgium, W. Flanders, 20 m. SW. Bruges.
Clerkenwell, par., in Finsbury parl. bor., London.
Clerk Point, E. Devon, 1½ m. NE. Teignmouth.
Clermont, tn., France, dep. Oise, 16 m. SSE. Beauvais.
Clermont, tnshp., Queensland, 575 m. NW. Brisbane.
Clermont, vil. and tnshp., Iowa, Fayette co.
Clermont, vil., Pennsylvania, McKean co.
Clermont-Ferrand, city, France, cap. Puy-de-Dôme.
Clermont-l'Hérault, tn., France, Hérault, 23 m. W. Montpellier.
Clèry, tn., France, dep. Loiret, 9 m. SW. Orleans, on R. Loire.
Cles, tn., Tyrol, 19 m. NW. Trent, on the Noce.
Clett, immense rock in sea, near Holborn Head, Caithness.
Cleve, tnshp., S. Australia, co. Jervois, 23 m. W. Franklin Harbour.
Clevedon, par. and vil., Somerset, 16 m. SW. Bristol.
Cleveland, dist., N. Riding, Yorks, 28 m. long by 15 m. broad.
Cleveland, parl. div., N. Riding, Yorks.
Cleveland, tnshp., Indiana, Whitley co.
Cleveland, vil. and tnshp., Minnesota, La Sueur co.
Cleveland, vil., New York, Oswego co., on L. Oneida.
Cleveland, city, Ohio, port of entry, cap. of Cuyahoga co.
Cleveland, tn., Tennessee, Bradley co.
Cleveland, Cape, Queensland, dist. N. Kennedy.
Cleveland Mountain, Tasmania, co. Russell.
Cleves, tn., Rhenish Prussia, 23 m. NW. Wesel.
Cleves, vil., Ohio, Hamilton co.
Clew Bay, W. co. Mayo, 7 m. by 10 m. Lat. 53° 50′ N., long. 9° 45′ W.
Clewer, par., E., Berksh., on R. Thames, partly in Windsor.
Cley-next-the-sea, par. and vil., Norfolk, 4½ m. NW. Holt.
Clichy or Clichy la Garenne, N. suburb of Paris.
Clifden, spt. of Connemara, W. co. Galway. Lat. 53° 29′ N., 10° 1′ W.
Cliffe, par., E. Sussex, near R. Ouse, W. of Lewes. 33 ac.
Cliffe at Hoo, par. and vil., mid. Kent, 5 m. E. Gravesend.
Cliffon, vil. and tnshp., Pennsylvania, Susquehanna co.
Clifford, vil., Ontario, on Red R., Wellington co.
Clifford-cum-Boston, tnshp., W. Riding, Yorks, on R. Wharfe.
Cliff Sound, channel, between E. and W. Burra Is., Shetland.
Clifton, watering-place, W. suburb of Bristol, England.
Clifton, name of several small pars. and vils., Great Britain.
Clifton, vil., Illinois, Iroquois co., 69 m. SW. Chicago.
Clifton, vil. and tnshp., Kansas, Washington co.
Clifton, vil., New York, Staaten I., Richmond co.
Clifton, vil., Ohio, Hamilton co.
Clifton, vil., Tennessee, Wayne co., on the Tennessee R.
Clifton, tnshp., Virginia, Alleghany co.
Clifton, vil., W. Virginia, Mason co.
Clifton or Suspension Bridge, tn., Ontario, on Niagara R.
Clifton, vil., New South Wales, co. Cumberland, 35 m. S. Sydney.
Clifton, tnshp., New Zealand, on coast of co. Westland.
Clifton Heights, vil., Pennsylvania, Delaware co.
Clifton Hill, Victoria, 3 m. NNE. Melbourne.
Clifton Park, vil. and tnshp., New York, Saratoga co.
Clifton Springs, vil., New York, Ontario co.
Cliftonville, W. suburb of Brighton, E. Sussex.
Cligga Head, on W. coast of Cornwall, near St. Agnes.
Clingman's Peak, S. Carolina, summit of Black Mtns., 6660 ft.
Clinton, vil. and tnshp., Alabama, Greene co.
Clinton, vil. and tnshp., Connecticut, Middlesex co.
Clinton, tnshp., Illinois, De Kalb co.
Clinton, vil, Illinois, cap. of De Witt co.
Clinton, vil. and tnshp., Indiana, Vermillion co.
Clinton, city, Iowa, cap. Clinton co., on Mississippi.
Clinton, tnshp., Iowa, Linn co.
Clinton, vil. and tnshp., Kansas, Douglas co.
Clinton, vil., Kentucky, cap. of Hickman co.
Clinton, vil., Louisiana, cap. of E. Feliciana parish.
Clinton, vil. and tnshp., Maine, Kennebec co.
Clinton, tn., Massachusetts, Worcester co., on the Nashua R.
Clinton, vil. and tnshp., Michigan, Lenawee co.
Clinton, vil., Mississippi, Hinds co., 9 m. W. Jackson.
Clinton, vil. and tnshp., Missouri, cap. of Henry co.
Clinton, bor. and tnshp., New Jersey, Hunterdon co.
Clinton, vil., New York, Oneida co., on the Erie Canal.
Clinton, vil. and tnshp., N. Carolina, cap. of Sampson co.
Clinton, vil., Pennsylvania, Lawrence co.
Clinton, tnshp., Wisconsin, Rock co., 78 m. NW. Chicago.
Clinton, vil., Ontario, Huron co., 13 m. SE. Goderich.
Clinton, tn., New Zealand, Clutha co., 74 m. W. Dunedin.
Clinton, tn., S. Australia, on St. Vincent's Gulf.
Clinton-Golden Lake, Canada. Lat. 64° N., lon. 107° 30′ W.
Clinton Lilloet, sub-dist., Brit. Columbia, Cariboo co.
Clinton River, Michigan, falls into Lake St. Clair.
Clintonville, tnshp., Alabama, Coffee co.
Clintonville, vil., Illinois, Cane co., 39 m. from Chicago.
Clintonville, vil. and tnshp., Kentucky, Barbour co.
Clintonville, vil., Wisconsin, Waupaca co.
Clio, vil., Michigan, Genesee co., 23 m. S. Saginaw City.
Clion, vil., France, Loire-Inférieure, 11 m. S. Paimbœuf.
Clippens, vil., Renfrewshire, Kilbarchan par.
Clipper, vil., Maryland, Baltimore co.
Cliseon, tn., France, Loire-Inférieure, 16 m. SE. Nantes.
Clitheroe, bor., NE. Lancashire, on R. Ribble.
Clitheroe, parl. div., NE. Lancashire.
Clive, tnshp., New Zealand, co. Hawke's Bay, 6 m. from Napier.
Cliviger, tnshp., NE. Lancashire, 3½ m. from Burnley.
Cloche Mtne., Ontario, Algoma dist.
Clochnahan, mtn., Kincardineshire, 9 m. SW. Banchory. Alt. 1944 ft.
Cloch Point, Renfrewshire, opposite Dunoon.
Clode Sound, Newfoundland, Bonavista Bay.
Clodock, par. and vil., co. and 13½ m. SW. Hereford.
Clogh, vil., N. co. Kilkenny, 9 m. SW. Carlow.
Clogban, vil., W. King's co., 5 m. NE. Banagher.
Clogbane, par. and vil., W. co. Kerry, on Brandon Bay.
Clogbeen, tn., S. co. Tipperary, 8 m. S. Caher.
Clogher, par. and vil., co. Tyrone, 9 m. SE. Fintona.
Clogher, par. and vil., S. co. Louth, 7 m. NE. Drogheda.
Clogher, par., mid. co. Tipperary, 6 m. SW. Thurles.
Clogher, barony, S. co. Tyrone. 97,569 ac.
Clogher Head, S. co. Louth, near Clogher.
Cloghjordan, vil., N. co. Tipperary, 10 m. W. Roscrea.
Clonagam, par., co. and 9 m. NW. Waterford. 4939 ac.
Clonagheen and Clonenagh, par., mid. Queen's co.
Clonakilty, spt., S. co. Cork, 15 m. SW. Bandon.
Clonallan, par., SW. co. Down, 2 m. N. Warrenpoint.
Clonard, par. and vil., SW. co. Meath, on R. Boyne.
Clonbeg, par., co. and 4 m. SW. Tipperary. 15,112 ac.
Clonbern, par., N. co. Galway, 6 m. NE. Tuam. 10,461 ac.
Clonbroney, par., mid. co. Longford, 4 m. N. Edgeworthstown.
Clonca, par., NE. co. Donegal. 19,646 ac.
Cloncurry, tn., Queensland, 1500 m. NW. Brisbane.
Cloncurry R., Queensland, dist. Burke, flows N. into Gilliat R.
Clondagad and Islands, par., mid. co. Clare. 16,965 ac.
Clondahorky, par., N. co. Donegal. 30,243 ac.
Clondalkin, par. and vil., co. and 5 m. W. Dublin.
Clondavaddog, par., N. co. Donegal, 6 m. N. Milford.
Clonderalaw, barony, S. co. Clare. 75,878 ac.
Clondermot, par., W. co. Londonderry. 21,608 ac.
Clondrohid, par., W. co. Cork, 4 m. NW. Macroom.
Clonduff, par., S. co. Down, 8 m. E. Newry. 21,227 ac.
Clondulane, par. and vil., NE. co. Cork, 1½ m. E. Fermoy.
Clones, tn., W. co. Monaghan, 39 m. NW. Dundalk.
Clonee, par., SE. co. Fermanagh, and W. co. Monaghan.
Clone'e, sct., Nova Scotia, co. Queens, 15 m. from Gagetown.
Clonfeacle, par., NW. co. Armagh and SE. co. Tyrone.
Clonfert, par., N. co. Cork, on R. Allow. 62,109 ac.
Clongesb, par., co. and 3 m. NW. Longford, on R. Shannon.
Clonlea, par., E. co. Clare, 5 m. N. Sixmilebridge. 8680 ac.
Clonlisk, barony, SW. King's co. 49,053 ac.
Clonlonan, barony, SW. co. Westmeath. 32,099 ac.
Clonmacnoise, par., NW. King's co., on R. Shannon. 21,918 ac.
Clonmacnowen, barony, W. co. Galway. 35,467 ac.
Clonmany, par. and vil., NE. co. Donegal. 23,381 ac.
Clonmeen, par., N. co. Cork, 5 m. S. Kanturk, on R. Blackwater.
Clonmel, bor., cos. Tipperary and Waterford, on R. Suir.
Clonmellon, vil., NE. co. Westmeath, 5 m. NW. Athboy.
Clonmore, par. and vil., NE. co. Carlow. 6029 ac.
Clonoe, par., E. co. Tyrone, on L. Neagh and R. Blackwater.
Clonoulty, par., mid. co. Tipperary, 6 m. NW. Cashel.
Clonpriest, par., E. co. Cork, 4 m. W. Yonghal. 6984 ac.
Clonrush, par., SE. co. Galway, on L. Deargh. 7410 ac.
Clonsast, par., E. King's co., 4 m. NE. Portarlington.
Clontarf, tn., par., and tnshp., co. Dublin., 3 m. NE. of Dublin.
Clontibret, par., E. co. Monaghan, 2 m. NW. Castleblaney.
Clonturk, par., co. and 1 m. N. Dublin, on R. Tolka.
Clontuskert, par., W. co. Galway, 5 m. S. Ballinasloe.
Clonty, Lough, Tullyhunco barony, W. co. Cavan.
Clonygooss, par., W. co. Carlow, on R. Barrow. 4699 ac.
Clonyhurk, par., SE. King's co., on R. Barrow. 11,747 ac.
Cloon, Lough, S. co. Mayo, 10 m. SE. Westport.
Cloonacleigha, Lough, S. co. Sligo, 3 m. W. Ballymote.
Cloonacolly, Lough, W. co. Roscommon, 8 m. NW. Castlereagh.
Cloonclare, par., N. co. Leitrim, 2 m. E. Manor Hamilton.
Clooncraff, par., N. co. Roscommon, on L. Bodarig.
Cloone, par. and vil., SE. co. Leitrim, 2 m. E. Mohill.
Clooney, par., W. co. Clare, 1 m. SE. Ennistimon.
Cloonfinlough, par., E. co. Roscommon. 7814 ac.
Cloonoghill, par., S. co. Sligo, 3 m. SW. Ballymote. 6989 ac.
Cloontuskert, par. and vil., co. and 7 m. NE. Roscommon.
Clophill, par. and vil., Bedfordshire, on R. Ivel. 2140 ac.
Clopton, vil. and tnshp., Alabama, Dale co.
Cloquet, R., Minnesota, trib. of the St. Louis R.
Closehurn, par. and vil., co. and 11¾ m. NW. Dumfries.
Closepet, *taluk*, Mysore, Bangalore dist. 476 sq. m.
Closepet, hdqrs. tn. of above. Lat. 12° 40′ N., long. 77° 12′ E.
Closter, vil., New Jersey, Bergen co., 19 m. N. Jersey City.
Clötze, vil., Prussian Saxony, 40 m. NW. Magdeburg.
Cloud Creek, New South Wales, co. Fitzroy.
Cloudy Bay, New Zealand, co. Marlborough, W. Cook Strait.
Cloudy Bay, New Guinea, on SE. coast.
Clovelly, par. and vil., Devonshire, 11 m. SW. Bideford.
Clover Bottom, tnship., Kentucky, Woodford co.
Cloverdale, vil. and tnshp., California, Sonora co.
Cloverdale, vil. and tnshp., Indiana, Putnam co.
Clover Hill, vil. and tnshp., Virginia, Chesterfield co.
Cloverport, vil., Kentucky, Breckenridge co.
Cloyin Creek, Queensland, dist. Burke, branch of Gilliat R.
Cloyne, tn., SE. co. Cork, 5 m. S. Middleton.
Cluca Hills, S. Australia, on W. shore of L. Gairdner.
Clump I., N. Territory, Australia, in Queen's Channel.
Clun, tn., S. Shropshire, on R. Clun.
Clunee, bor., Victoria, Talbot co., 20 m. N. Ballarat.
Cluny (Clugny), tn., France, Saône-et-Loire, 14 m. NW. Macon.
Cluny, ry. stn., Canada, on C. P. Ry., 776½ m. W. Winnipeg.
Clusone, tn., Italy, 17 m. NE. Bergamo, near the Serio.
Clutha R., New Zealand, enters Molyneux Bay in Dunedin prov. dist.
Clutton, par and vil., Somerset, 3 m. S. Pensford.
Clwyd R., N. Wales, Denbighshire, enters sea at Rhyl.
Clydach, vil., Glamorganshire, 9½ m. NW. Llantrissant.
Clyde or Dunstan, tnshp., New Zealand, 151 m. NW. Dunedin.
Clyde, dist., Victoria, 34 m. SE. Melbourne.
Clyde, vil., Kansas, Cloud co., on Republican R.

Clyde, tnshp., Michigan, St. Clair co.
Clyde, vil., New York, Wayne co., on the Clyde R.
Clyde, vil., Ohio, Sandusky co., 17 m. SW. Sandusky.
Clydebank, bor., Dumbartonshire, 5½ m. NW. Glasgow.
Clydebank, dist., Victoria, co. Tanjil, 137 m. E. Melbourne.
Clyde Iron Works, vil., Lanarkshire, 3 m. S. Glasgow.
Clyde, River, Lanarkshire, enters Firth of Clyde below Dumbarton.
Clyde River, Tasmania, between cos. Cumberland and Monmouth.
Clyde River, New York, falls into the Seneca R.
Clyde River, Vermont, falls into L. Memphremagog, Orleans co.
Clydesdale, dist., forming Vale of Clyde, Lanarkshire.
Clydesdale, mining tn., Victoria, 88½ m. NW. Melbourne.
Clydesdale, vil., N. Lanarkshire, near Holytown junction.
Clydey, par., NE. Pembrokeshire. 8120 acres.
Clyman, tnshp., Wisconsin, Dodge co., 6 m. S. Juneau.
Clymer, vil. and tnshp., New York, Chautauqua co.
Clyne, par. and vil., Sutherlandshire, 9 m. SW. Helmsdale.
Clynish Island, co., Mayo, in Kilmeena par. 80 acres.
Clynnog, par. and vil., co. and 9 m. SW. Carnarvon.
Clythe Ness, cape, Caithness, on North Sea. Lat. 58° 21′ N.
Coagh, vil., NE. co. Tyrone, 5 m. E. Cookstown.
Coahuila, state, NE. Mexico. Area 59,305 sq. m.
Coahuila, tn., in above, 150 m. NW. Monterey.
Coal, tnshp., Pennsylvania, Northumberland co.
Coal Branch, vil., New Brunswick, co. Kent.
Coalbrookdale, mineral dist., S. Shropshire.
Coal Castle, hamlet, Pennsylvania, Schuylkill co.
Coal City, vil., Illinois, Grundy co., 58 m. SW. Chicago.
Coal Creek, vil., Tennessee, Anderson co.
Coaldale, tnshp., New S. Wales, co. Clarence, 350 m. NNW. Sydney.
Coal Island, vil., co. Tyrone, 5 m. NE. Dungannon.
Coalpit Heath, eccl. dist., W. Gloucestershire, 3 m. SW. Chipping Sodbury.
Coal River, Tasmania, co. Monmouth, flows S. into Pitt Water.
Coal River, W. Virginia, falls into the Great Kanawha R.
Coal River, Newfoundland, St. George's Bay dist.
Coalsnaughton, vil., Clackmannan, par. and 1 m. SE. Tillicoultry.
Coalton, vil., Fifeshire, 2 m. S. Markinch.
Coaltown, vil., SE. Fifeshire, 1½ m. N. Wemyss.
Coal Valley, vil. and tnshp., Illinois, Rock Island co.
Coalville, vil., N. Leicestershire, 5 m. SE. Ashby de la Zouch.
Coalville, vil., Iowa, Webster co., 5 m. SE. Fort Dodge.
Coalville, vil., Utah, cap. of Summit co.
Coamo, tn., Porto Rico, W. Indies. Lat. 18° 3′ N., long. 66° 24′ W.
Coanza R., Lower Guinea, falls into Atlantic below Saõ Paolo.
Coa River, Portugal, flows 90 m. to R. Douro.
Coary, riv., Brazil, affluent on N. of Amazon. Length 370 m.
Coast Range, mtns., California, Oregon, and Washington. Alt. 8150 ft.
Coatbridge, bor., N. Lanarkshire, 8¾ m. E. Glasgow.
Coatdyke, vil., N. Lanarkshire, 1 m. SW. Airdric.
Coates, eccl. dist., Cambridgeshire, Whittlesey par.
Coatesville, bor., Pennsylvania, Chester co., 38 m. W. Philadelphia.
Coatesville, vil., Indiana, Hendricks co., 10 m. SW. Danville.
Coatham, East, eccl. dist., N. Riding, Yorks, on R. Tees.
Coaticook, vil., Quebec, Stanstead co. Lat. 45° 6′ N., long. 71° 50′ W.
Cobalt, vil., Connecticut, Middlesex co., near Middle Haddam.
Coban, tn., Guatemala, 9 m. N. of Guatemala city.
Cobar, tn., New South Wales, Robinson co., 550 m. W. Sydney.
Cobargo, tn., New S. Wales, Dampier co., 234 m. S. Sydney.
Cobbadah, tnshp., New S. Wales, Murchison co., on the Horton R.
Cobbe or Kobbe, tn., Cent. Africa, cap. of Darfur. Lat. 14° 11′ N.
Cobberas Mountain, Victoria, co. Tambo. Alt. 6025 ft.
Cobbler, The, mtn., Argyllshire. *See* **Ben Arthur.**
Cobbler Mountain, Victoria, co. Delatite. Alt. 5342 ft.
Cobbler's Island, Newfoundland, in Bonavista Bay.
Cobbora, tn., New S. Wales, co. Bligh, 200 m. W. Sydney.
Cobb River, Minnesota, joins the Darby Creek in Blue Earth co.
Cobb's Creek, Pennsylvania, falls into Darby Creek.
Cobden, ry. stn., Ontario, on C. P. Ry., 85 m. W. Ottawa.
Cobden, tn., Victoria, co. Heytesbury, 132 m. SW. Melbourne.
Cobden, tnshp., New Zealand, co. Grey, on the Grey R.
Cobdo, city, NW. Mongolia, on the Iso. Lat. 48° N., long. 91° E.
Cobdogla, tnshp., S. Australia, co. Hamley, on R. Murray.
Cobequid Bay, the E. reaches of Minas Basin, Nova Scotia.
Cobham, par. and vil., W. Surrey, 6½ m. W. Epsom.
Cobham, par. and vil., mid. Kent, 4 m. SE. Gravesend.
Cobham Lake, New South Wales, co. Yantara.
Cobija or Puerto la Mar, spt., Chili, prov. Atacama. Lat. 22° 28′ S.
Coble, tnshp., North Carolina, Almance co.
Coblentz, city, cap. Rhenish Prus., on Rhine and Moselle.
Cobleskill, vil. and tnshp., New York, Schoharie co.
Cobleskill Creek, New York, waters part of Schoharie co.
Coboconk, vil., Ontario, Victoria co., on the Gill R.
Cobourg, tn., Ontario, cap. Northumberland co. Lat. 43° 58′ N.
Cobram, tn., Victoria, co. Moira, 155 m. NE Melbourne.
Cobre or El Cobre, tn., Cuba, 10 m. W. Santiago. Lat. 20° 6′ N.
Cobscook Bay, Maine, W. of Passamaquoddy Bay.
Cobungra, tnshp., Victoria, co. Dargo, 246 m. NE. Melbourne.
Coburg, duchy, Germany. Lat. 50° 15′ N. Area 217 sq. m.
Coburg, tn., cap. of above, between Dresden and Munich.
Coburg, vil. and penal establishment, Victoria, 5 m. N. Melbourne.
Coburg Peninsula, N. Territory, Australia, on Van Diemen Gulf.
Cocaigne, vil., New Brunswick, Kent co., 11 m. NW. Shediac.
Cocaigne R., New Brunswick, enters Northumberland Strait.
Cocalgne River, set., New Brunswick, Kent co., 7 m. from Moncton.
Cocanada, sub-div., Godavari dist., Madras. 190 sq. m.
Cocanada, spt., Madras, Godavari dist. Lat. 16° 57′ N.
Cocentayna, tn., Spain, 30 m. N. Alicante.
Cochabamba or Oropesa, city, Bolivia, cap. of C. dep.
Cochabamba, dep., Bolivia. Lat. 17° 20′ S. Area 2664 sq. m.
Cochem, tn., Prussia, on R. Moselle, 24 m. SW. Coblentz.
Cochin, native state, India, Madras Pres. Ar. 1361 sq. m.
Cochin, sub-div. of above. Noted for gold and silver work.
Cochin, tn., Madras, Cochin state. Lat. 9° 38′ 7″ N., long. 76° 17′ E.
Cochin, *taluk*, Malabar dist., Madras. Area 2 sq. m.
Cochin, hdqrs. tn. of above. Lat. 9° 57′ 7″ N., 76° 17′ E.
Cochin China, central prov., Anam. Area 23,088 sq. m.
Cochituate, vil., Massachusetts, Middlesex co.
Cochituate L., Massachusetts, 3½ m. long, supplies Boston's water.
Cochran, vil., Georgia, Pulaski co., 39 m. SE. Macon.
Cochran, vil., Indiana, Dearborn co., on Ohio R.
Cochrane, ry. stn., Canada, on C. P. Ry., 862 m. W. Winnipeg.
Cochranton, bor., Pennsylvania, Crawford co.
Cockatn, tnshp., Queensland, dist. Leichhardt, 130 m. NW. Brisbane.
Cockburn Channel, S. America, between Tierra del Fuego and mainland.
Cockburn I., Ontario, one of the Manitoulin group. Lat. 45° 55′ N.
Cockburn Land, Arctic America, in Gulf of Boothia. Lat. 71° N., 82° W.
Cockburn Law, hill, par., and 4 m. NW. Duns, Berwickshire.
Cockburnspath, par. and vil., Berwickshire, 7 m. SE. Dunbar.
Cockenzie, spt., Haddingtonshire, on Firth of Forth.
Cocker R., co. Cumberland, between Buttermere and R. Derwent.
Cockerham, par. and tnshp., N. Lancashire.
Cockermouth, tn., Cumberland, 25 m. SW. Carlisle.
Cockermouth, parl. div., Cumberland.
Cockerton, tnshp., S. Durham, partly in Darlington.
Cockfield, par. and tnshp., Durham, 7 m. NE. Barnard Castle.
Cockle Gat, Norfolk, N. entrance to Yarmouth Roads.
Cockle Shoal, off Caistor, Norfolk, 3 m. N. Yarmouth.
Cockpen, par., Scotland, 7½ m. SE. Edinburgh.
Coco Islands, in Bay of Bengal, N. of Andaman Is. Lat. 14° N.
Cocoparra Mtns., New S. Wales, cos. Cooper and Dowling.
Cocos Islands. *See* **Keeling Islands.**
Cod, Cape, peninsula, Massachusetts, 65 m. long. Lat. 42° 5′ N.
Codfish I., New Zealand, W. of Stewart I. Lat. 46° 47′ S., 167° 40′ E.
Codicote, par. and vil., Herts., 8 m. SE. Hitchin. 2532 ac.
Codigoro, tn., Italy, 23 m. E. Ferrara, on Po di Volano.
Codinas de San Feliu, tn., Spain. 30 m. N. Barcelona.
Codling Bank, off co. Wicklow, 10 m. NE. Wicklow Head.
Codnor, tnship. and vil., Derbyshire, 5½ m. N. Belper.
Codnor Park, par., Derbyshire, on Erewash R.
Codnor with Loscoe, eccl. dist., E. Derbyshire.
Codogno, tn., Italy, prov. Milan, 15 m. SE. Lodi.
Codorus, vil. and tnshp., Pennsylvania, York co.
Codorus Creek, Pennsylvania, trib. of the Susquehanna.
Codrington, dist., New South Wales, on Richmond R.
Codrington, vil., Ontario, co. Northumberland.
Codroipo, tn., Italy, prov. and 14 m. SW. Udine.
Cod Roy River, Newfoundland, falls into Gulf of St. Lawrence.
Codroy Valley, set., Newfoundland, 400 m. W. of St. John's.
Codshall and Oaken, par., W. Staffordshire. 2580 ac.
Coedfrank, tnship. and vil., Glamorganshire, 1 m. N. Neath.
Cœle-Syria, valley, Syria, between Lebanon and Anti-Lebanon.
Coen R., Queensland, falls into Gulf of Carpentaria.
Coepany, tn. and Dutch set., in SW. of Timor I., E. Indies.
Coesfeld, tn., Prussia, gov. and 18 m. W. Münster.
Coetivy, isl., Indian Ocean, 550 m. NE. Madagascar. Lat. 7° S.
Cœur d'Alene Lake, Idaho, 18 m. long.
Coevorden, tn., Netherlands, 23 m. SSE. Assen.
Coeymans, vil. and tnshp., New York, Albany co.
Coeymans Creek, New York, trib. of the Hudson R.
Coffee Creek, Colorado, falls into the Arkansas R. in Bent co.
Coffeeville, vil., Mississippi, cap. of Yalabusha co.
Coffeyville, vil., Kansas, Montgomery co., on Verdigris R.
Coffin Bay, S. Australia, W. coast of co. Flinders.
Coffin I., Canada, Magdalen group, Gulf of St. Lawrence.
Cogan House, tnshp., Pennsylvania, Lycoming co.
Coggan, tnshp., New South Wales, co. Phillip, on the Hunter R.
Coggeshall, tn., co. Essex, 44½ m. NE. London. Lat. 51° 53′ N.
Coggeshall, Great, par., E. Essex, 13 m. NE. Chelmsford.
Coghills Creek, tn., Victoria, Talbot co., 114 m. WNW. Melbourne.
Cognac, tn., France, dep. Charente, 24 m. W. Angoulême.
Cogoleto, vil., Italy, 14 m. W. Genoa. Lat. 44° 23′ N., 8° 38′ E.
Cohansey Creek, New Jersey, falls into Delaware Bay.
Cohasset, vil. and tnshp., Massachusetts, Norfolk co.
Cohasset Rocks, Massachusetts, reef off Cohasset, *q.v.*
Cohoctah, tnshp., Michigan, Livingston co.
Cohocton, vil. and tnshp., New York, Steuben co.
Cohocton R., New York, unites with the Tioga to form the Chemung.
Cohoes, city, New York, Albany co., on Mohawk and Hudson Rs.
Cohuna, tnshp., Victoria, co. Gunbower, 150 m. NNW. Melbourne.
Colba, isl., Colombia, on S. coast Isthmus of Panama. Lat. 6° 20′ N.
Coigach, dist., Ross and Cromarty, 24 m. NW. Ullapool.
Coila, tnshp., New South Wales, co. Dampier, 160 m. SSW. Sydney.
Collantogle, ford on R. Teith, Perthshire, 2½ m. SW. Callander.
Coimadai, tn., Victoria, co. Bourke, 34 m. NW. Melbourne.
Coimbatore, dist., Madras. Area 7842 sq. m.
Coimbatore, chief tn. of above. Lat. 10° 59′ 41″ N.
Coimbra, city, Portugal, cap. Beira prov.
Coin, tn., Spain, in Andalusia, 21 m. W. Malaga.
Coin, vil., Iowa, Page co., 7 m. S. Tarkio
Coire, Switzerland. *See* **Chur.**
Coitsville, vil. and tnshp., Ohio, Mahoning co.
Cojedes, dep., Zamora state, Venezuela. 5086 sq. m.
Cojutepeque, tn., Cent. America, 15 m. S. San Salvador.
Cokato, vil. and tnshp., Minnesota, Wright co.
Coker, East, par., mid. Somerset. 2121 ac.
Cokesburg, vil. and tnshp., S. Carolina, Abbeville co.
Cokeville, vil., Pennsylvania, Westmoreland co.
Colac, tn., Victoria, Polwarth co., 50 m. from Geelong.
Colac Lake, Victoria, in extreme N. of co. Polwarth.
Colberg, tn., Prussia, 25 m. W. Cöslin. Lat. 54° 10′ N.
Colbinabbin, dist., Victoria, co. Rodney, 143 m. N. Melbourne.
Colborne, vil., Ontario, 85 m. E. Toronto, on L. Ontario.
Colchagua, prov., Chili. Area 3787 sq. m.
Colchester, bor. and spt., Essex, 52 m. NE. London.
Colchester, vil., Ontario, Essex co., on Lake Erie.
Colchester, vil. and tnshp., Connecticut, New London co.
Colchester, vil. and tnshp., Illinois, M'Donough co.
Colchester, tnshp., New York, Delaware co.
Colchester, vil. and tnshp., Vermont, Chittenden co.
Cold Creek, Quebec, Montcalm co., falls into the Rouge R.
Col de Balme, pass, Alps, Chamounix valley to Switz. Alt. 728 ft.
Col de Ferret, pass, Alps, from Orsières to Courmayeur. Alt. 7641 ft
Colden, summit, Isle of Man. Alt. 1599 ft.
Colden, vil. and tnshp., New York, Erie co., 22 m. SE. Buffalo.
Cold Harbour, Virginia, scene of battle 1864, near Chickahoming R.
Coldhurst, eccl. dist. and suburb of Manchester, Lancashire.
Coldingham, par. and vil., Berwickshire, 3 m. NW. Eyemouth.
Colditz, tn., Saxony, 25 m. SE. Leipzic.
Cold Lake, Saskatchewan. Lat. 50° 48′ N., long. 110° W.
Cold Spring, tnshp., Illinois, Shelby co.
Cold Spring, vil. and tnshp., Kentucky, Campbell co.
Cold Spring, vil., New York, Putnam co., 52 m. N. New York city.
Cold Spring, vil., New York, Suffolk co., 30 m. E. Brooklyn.
Coldstream, par. and tn., Berwickshire, on R. Tweed.
Coldstream, vil., New Brunswick, Carleton co.
Coldstream, tnshp., N. S. Wales, co. Rodney, 350 m. NNE. Sydney.
Col du Bonhomme, pass, Alps, 10 m. SW. Mont. Blanc. Alt. 8054 ft.
Col du Julier, pass, Alps, near source of R. Inn, Switz. Alt. 7558 ft.
Coldwater, city, Michigan, cap. Branch co., on Coldwater R.
Coldwater R., Missouri, joins the Tallahatchee. Length 140 m.
Colebrook, vil., Ontario, co. Addington, 20 m. W. Kingston.
Colebrook, vil. and tnshp., Connecticut, Litchfield co.
Colebrook, vil. and tnshp., New Hampshire, cap. of Coos co.
Colebrookdale, vil. and tnshp., Pennsylvania, Berks co.
Colebrook Dale, tnshp., Tasmania, co. Monmouth.
Coleford, tn., W. Gloucestershire, 4 m. SE. Monmouth.
Coleham, eccl. dist. and suburb of Shrewsbury, Shropshire.
Cole Harbour, vil., Nova Scotia, co. and 35 m. from Guysborough.
Colehour, vil., Illinois, Cook co., on L. Michigan.
Coleman, vil., Texas, cap. of Coleman co., 150 m. NW. Austin.
Coleman R., Queensland, dist. Cook, trib. of Kennedy R.
Coleman's, tnshp., Alabama, Elsmore co.
Coleman's, tnshp., S. Carolina, Edgefield co.
Cole Mount, Victoria, peak of the Great Dividing Range.
Colenso, vil., Natal, on Tugela R., 173 m. N. Durban.
Colerain, tnship. and vil., N. Carolina, Bertie co., on Chowan R.
Colerain, tnshp., Ohio, Belmont co., 10 m. NNW. Bellaire.
Colerain, vil. and tnshp., Pennsylvania, Lancaster co.
Coleraine, spt., co. Londonderry, on R. Bann.
Coleraine, barony, NE. co. Londonderry. 85,837 ac.
Coleraine, tn., Victoria, Dundas co., 236 m. W. Melbourne.
Coleraine, NE. Liberties of, NE. co. Londonderry. 18,007 ac.
Coleridge, vil., Ontario, co. Wellington, 13 m. from Orangeville.
Coleridge, tnshp., New Zealand, co. Selwyn, on Lake Coleridge.
Coleridge Lake, New Zealand, co. Coleridge, 18 m. from Springfield.
Colerne, par., N. Wilts, 8 m. SW. Chippenham. 2620 ac.
Coleroon, N. mouth of the Kaveri R., Madras. Lat. 11° 26′ N.
Colesberg, tn., Cape Colony, 410 m. N. Port Elizabeth.
Coleshill, tn. and par., N. Warwickshire, 10 m. NE. Birmingham.
Coletta Creek, Texas, trib. of the Guadalupe R., Victoria co.
Coleville, vil., Pennsylvania, M'Kean co., 8 m. NW. Bradford.
Coley, eccl. dist, N. div., W. Riding, Yorkshire.
Colfax, vil., California, Placer co., 54 m. E. Sacramento.
Colfax, tnshp., Illinois, Champaign co.
Colfax, vil., Indiana, Clinton co., 42 m. NW. Indianapolis.
Colfax, tnshp., Iowa, Grundy co.
Colfax, vil., Iowa, Jasper co., 23 m. E. Des Moines.
Colfax, tnshp., Iowa, Page co.
Colfax, tnshp., Missouri, Daviess co.
Colfax, tnshp., Missouri, De Kalb co.
Colfax, tnshp., Missouri, Harrison co.
Colfax, tnshp., N. Carolina, Rutherford co.
Colfax, vil., Washington, cap. of Whitman co.
Colgong, tn., Bengal, div. and dist. Bhagalpur.
Colgrave Sound, between Yell and Fetlar Islands, Shetland.
Colico, vil., Italy, prov. and 26 m. NNE. Como.
Colima, state, Mexico, Pacific Ocean. Area 2704 sq. m.
Colima, city, cap. of above, 80 m. E. Manzanilla.
Colima, volcano, Mexico, 30 m. NE. Colima city. Alt. 12,685 ft.
Colinsburgh, vil., E. Fifeshire, 2 m. NW. Kilconquhar.
Colinton, par. and vil., Midlothian, 4 m. SW. Edinburgh.
Colinville, vil., Ontario, co. Lambton, on R. St. Clair.
Coll, isl. and par., Argyllshire, 9½ m. W. Ardnamurchan Point.
Collace, par. and vil., co. and 8 m. NE. Perth.
Colla Firth, Shetland, on E. side of Northmavine Island.
Collamer, vil., Ohio, Cuyahoga co., 1 m. from Collinwood.
Collares, tn., Portugal, 12 m. WNW. Lisbon. Lat. 38° 46′ N.
Collarindabol, tnship., New South Wales, co. Finch, on Barwan R.
Colle, tn., Italy, prov. Benevento. Lat. 41° 22′ N., long. 14° 51′ E.
Colle, tn., Italy, prov. and 22 m. SSW. Florence. Lat. 43° 25′ N.
Collector or Yarra, tnship., New South Wales, co. Argyll.
Cölleda, tn., Prussian Saxony, 5 m. E. Sommerda.
Colle di val d'Elsa, tn., Italy, 12 m. NW. Siena.
Collegal, *taluk*, Madras, Coimbatore dist. Area 1062 sq. m.
Collegal, chief tn. of above, in lat. 12° 10′ N., long. 77° 9′ E.
College, tnshp., Iowa, Linn co.
College, tnshp., Pennsylvania, Centre co.
College Hill, vil., Ohio, Hamilton co., 6 m. N. Cincinnati.
College Point, vil., New York, Queen's co., 11 m. E. New York.
College Springs, vil., Iowa, Page co., 13 m. SE. Clarinda.
Collegeville, vil., Pennsylvania, Montgomery co.
Collesana, tn., Sicily, 25 m. ESE. Palermo. Lat. 37° 54′ N.
Collessie, par. and vil., Fifeshire, 2½ m. NW. Ladybank.
Colletorto, tn., Italy, prov. Campobasso, 10 m. SSE. Larino.
Colley, ry. stn., Canada, on C. P. Ry., 585½ m. W. Winnipeg.
Collier, tnship., Pennsylvania, Alleghany co.
Collier Bay, Western Australia. Lat. 16° S., long. 124° 15′ E.
Collier Law, hill, S. Durham, in Weardale Forest. Alt. 1678 ft
Collierley, tnshp., Durham, 9 m. SW. Gateshead. 1998 ac.
Collier's, tnshp., S. Carolina, Edgefield co.
Colliersville, vil., Tennessee, Shelby co., 24 m. SE. Memphis.
Collin, vil., co. and 3½ m. E. Dumfries.
Collingwood, co., New Zealand, in N. of South Island.
Collingwood, tnshp., New Zealand, co. Collingwood, 65 m. NW. cap.
Collingwood, tnshp., Queensland, dist. N. Gregory.
Collingwood, suburb of Melbourne, Victoria.
Collingwood, tn., Ontario, Simcoe co., on Georgian Bay.
Collingwood Bay, New Guinea, between Capes Nelson and Vogel.
Collingwood R., Tasmania, upper part of the Franklin R.
Collins, tnshp., New York, Erie co.
Collins, tnshp., Ohio, Colleton co.
Collin's Bay, Ontario, Algoma dist., inlet of Georgian Bay.
Collinsfield, tn., S. Australia, co. Daly, 163 m. N. Adelaide.
Collinsville, vil., Connecticut, Hartford co.
Collin Top, hill, NE. co. Antrim. Alt. 1419 ft.
Collinubra, tnshp., Queensland, dist. Leichhardt.
Collinwood, vil., Ohio, Cuyahoga co., 7 m. E. Cleveland.
Collioure, spt., France, Pyrénées-Orientales. Lat. 42° 33′ N.
Collirene, vil., Alabama, Lourdes co.
Colliston, par. and vil., Forfarshire, 3½ m. NW. Arbroath.
Collo, spt., Algeria, 75 m. W. Bona. Lat. 36° 57′ N., 6° 28′ E.
Collon, par. and vil., N. Louth, 7 m. NW. Drogheda.
Collooney, vil., Irel., co. and 6½ m. S. Sligo.
Collyer, vil., Kansas, Trego co., 150 m. W. Salima.
Collyhurst, suburb of Manchester, Lancashire.
Collymangol, tnshp., New South Wales, co. Benarba.
Colmar, city, Germany, cap. of Upper Alsace.
Colmenar, tn., Spain, prov. and 15 m. N. Malaga.
Colmenar de Oreja, tn., Spain, 30 m. SSE. Madrid.
Colmenar Viejo, tn., Spain, 17 m. N. Madrid.
Colmonell, par. and vil., S. Ayrshire, on R. Stinchar.
Colnbrook, vil., S. Bucks, 2 m. NE. Wraysbury.
Colne, tn., NE. Lancashire, 26 m. N. Manchester.
Colne, Earls, par. and vil., E. Essex, 3 m. SE. Halstead.
Colnele, hundred, E. Suffolk, 18,130 acres.
Colne River, co. Essex, falls into the North Sea.
Colne River, W. Riding, Yorkshire, trib. of the Calder.
Coln River, Herts, Middlesex, and Bucks, trib. of the Thames.
Coln River, E. Gloucestershire, falls into the Thames.
Colo, tnshp., N. S. Wales, co. Cook, 50 m. NW. Sydney, on the Colo R.
Cologna, tn., Italy, 19 m. SE. Verona. Lat. 45° 17′ N.
Cologne, city, Prussia, cap. of Rhineland, on R. Rhine.
Cologne, gov., Rhenish Prussia. Area 1535 sq. m.
Cologno, tn., Italy, Lombardy, 8 m. SSE. Bergamo.
Coloma, California, one of the oldest tns. in the States. Lat. 38° 49′ N.
Coloma, tnshp., Illinois, Whitesides co.
Colomba Creek, New South Wales, co. Urana.
Colombes, vil., France, dep. Seine, 6 m. NW. Paris.
Colombia, United States of, rep., S. America, on Caribbean Sea.
Colombier, vil., Switzerland, cant. and 4 m. SW. Neuchâtel.
Colombo, spt., cap. Ceylon. Lat. 6° 56′ N., long. 79° 49′ E.
Colombo, tnshp., New S. Wales, Auckland co., 23 m. W. Bega.
Colon, tn., Cuba, 40 m. SE. Cardenas.
Colon, vil. and tnshp., Michigan, St. Joseph co.
Colon. *See* **Aspinwall.**
Colona, vil. and tnshp., Illinois, Henry co., 48 m. N. Monmouth.
Colonelganj, tn., India, Oudh. Lat. 27° 8′ N., long. 81° 44′ E.
Colonella, tn., Italy, prov. and 16 m. NE. Teramo.
Colongulac Lake, Victoria, in co. Hampden.
Colonia, dep., Uruguay. Area 1969 sq. m.
Colonna, Cape, S. point of Attica, Greece. Lat. 37° 38′ N., 24° 1′ E.
Colonsay, isl., Argyllshire, 14 m. NW. Port Askaig, Islay, 8 m. by 1½ m.
Colorado, state, U.S., traversed by Rocky Mtns. 103,925 sq. m.
Colorado, vil., Texas, seat of Mitchell co.
Colorado, Rio, Argentine Rep., enters Atlantic in lat. 39° 51′ S.
Colorado River, Texas, falls into Gulf of Mexico at Matagorda.
Colorado River, rises in Wyoming, falls into Gulf of California.
Colorado Springs, tn., Colorado, cap. of El Paso co.
Colorno, tn., Italy, 8 m. N. Parma. Lat. 44° 56′ N., 10° 23′ E.
Colp, par., E. co. Meath, on R. Boyne, 5417 acres.
Colpoys Bay, vil., Ontario, Bruce co., on Georgian Bay.
Colsay, isl., off Mainland, Shetland, 8 m. NW. Sumburgh Head.
Coltbridge, a W. suburb of Edinburgh, 2 m. W. Calton Hill.
Coltnese, par., N. Lanarkshire, with large iron works.
Colton, par. and vil., Lancashire, 5 m. NE. Ulverstone. 14,322 ac.
Colton, tn., S. Australia, Flinders dist., 320 m. NW. Adelaide.
Colton, vil., California, San Bernardino co., 55 m. E. Los Angelos.
Colton, vil. and tnshp., New York, St. Lawrence co., on Racket R.
Coltwang, tnshp., New South Wales, co. Taila, on the Murray R.
Columbia, tnshp., Arkansas, Randolph co.
Columbia, vil., California, Tuolmne co., 142 m. N. San Francisco
Columbia, vil. and tnshp., Illinois, Monroe co.
Columbia, vil., Indiana, Dubois co.
Columbia, tnshp., Indiana, Gibson co.
Columbia, tnshp., Indiana, Jennings co
Columbia, tnshp., Indiana, Martin co.
Columbia, tnshp., Indiana, Whitley co.
Columbia, tnshp., Iowa, Wapello co.
Columbia, tnshp., Kansas, Ellsworth co.
Columbia, vil. and tnshp., Kentucky, cap. Adair co.
Columbia, tnshp., Michigan, Jackson co.
Columbia, tnshp., Michigan, Tuscola co.
Columbia, vil. and tnshp., Michigan, Van Buren co.
Columbia, vil. and tnshp., Missouri, cap. of Boone co.
Columbia, vil. and tnshp., New York, Herkimer co.
Columbia, vil. and tnshp., N. Carolina, Randolph co.
Columbia, vil. and tnshp., N. Carolina, cap. of Tyrrell co.
Columbia, suburb of Cincinnati, Ohio, on the Ohio R.
Columbia, tnshp., Ohio, Hamilton co.
Columbia, tnshp., Pennsylvania, Bradford co.

Columbia, bor., Pennsylvania, Lancaster co.
Columbia, tnshp., Pennsylvania, Pender co.
Columbia, city, cap. of S. Carolina.
Columbia, city, Tennessee, cap. of Murray co., on Duck R
Columbia, vil., Texas, Brazoria co., on Brazos R.
Columbia, vil. and tnshp., Virginia, Fluvanna co.
Columbia, Cape, N. point of Grant Land, Arctic America.
Columbia City, tn., Indiana, cap. of Whitley co.
Columbia, District of. *See* **District of Columbia.**
Columbiana, vil. and tnshp., Alabama, cap. Shelby co.
Columbiana, vil., Ohio, Columbiana co., 42 m. E. Canton.
Columbia or Oregon River, Brit. Columbia and U.S., falls into Pacific.
Columbkill, par., co. Longford, 5 m. N. Granard. 18,566 ac.
Columbus, vil., Ontario, co. Ontario, 6 m. from Oshaka.
Columbus, city, Georgia, U.S., cap. of Muscogee co.
Columbus, vil. and tnshp., Illinois, Adams co.
Columbus, city, Indiana, cap. Bartholomew co.
Columbus, vil., Kansas, cap. of Cherokee co.
Columbus, vil., Kentucky, Hickman co., on the Mississippi.
Columbus, tnshp., Michigan, St. Clair co.
Columbus, city, Mississippi, cap. Lowndes co., on Tombigbee R
Columbus, vil. and tnshp., Missouri, Johnson co.
Columbus, city, Nebraska, cap. of Pratte co.
Columbus, vil., New Jersey, Burlington co., 13 m. SE. Trenton
Columbus, vil. and tnshp., New York, Chenango co.
Columbus, vil. and tnshp., N. Carolina, cap. Polk co.
Columbus, city, Ohio, cap. of state and Franklin co.
Columbus, bor. and tnshp., Pennsylvania, Warren co.
Columbus, vil., Texas, cap. of Colorado co., on Colorado R.
Columbus, vil. and tnshp., Wisconsin, Columbia co.
Columbus City, vil. and tnshp., Iowa, Louisa co.
Columbus Grove, vil., Ohio, Putnam co., 58 m. SW. Toledo.
Columbus Junction, vil., Iowa, Louisa co., on the Ohio R.
Colusa, vil. and tnshp., California, cap. Colusa co.
Colvend, par. and vil., SE. Kirkcudbrightshire.
Colville, tnshp., Arkansas, Benton co.
Colville, Cape, New Zealand, N. point of co. Coromandel.
Colwall, par. and vil., Herefordsh., 3½ m. NE. Ledbury.
Colwich, par., tnshp., and vil., co. and 6½ m. S. Stafford.
Colwyn, hundred, S. Raduorshire. 31,335 ac.
Colwyn, eccl. dist. and vil., Denbigh and Carnarvonshires
Colyton, par. and tn., E. Devon, on R. Coly.
Colyton, hundred, E. Devon. 28,487 ac.
Comacchio, tn., Italy, prov. and 28 m. ESE. Ferarra.
Comaderry, Mt., mid. co. Wicklow. Alt. 2268 ft.
Comanche, vil., Texas, cap. of Comanche co.
Comara Mt., New South Wales, co. Dudley.
Comayagua, city, Cent. America, cap. of Honduras.
Combaconum, *taluk*, Madras, Tanjore dist. 314 sq. m.
Combaconum, hdqrs. tn. of above. Lat. 10° 58′ 20″ N.
Combahee R., S. Carolina, rises in Barnwell co., falling into Atlantic.
Combarbala, tn., Chili, prov. Coquimbo.
Combedown, eccl. dist. and vil., E. Somerset, 2 m. S. Bath.
Comber, tn. and par., co. Down, 8 m. SE. Belfast.
Combe St. Nicholas, par. and vil., W. Somerset. 4203 ac.
Combin, mtn., Switzerland, E. of Gt. St. Bernard. Alt. 14,163 ft.
Combinteignhead, par. and vil., Devon, 6 m. N. Torquay.
Combmartin, par. and vil., Devon, 5 m. E. Ilfracombe.
Combourg, tn., France, Ille-et-Vilaine, 22 m. SE. St. Malo.
Combs, par., Suffolk, 1 m. S. Stowmarket.
Comeanville, vil., Nova Scotia, co. Digby, 2 m. from Digby.
Comeragh Mtns., N. co. Waterford. Alt. 2478 ft.
Comet, tnshp., Queensland, 140 m. W. Rockhampton.
Comet R., Queensland, dist. Leichhardt, flows N.
Comillah, cap. Tipperah dist., Bengal. Lat. 23° 27′ 55″ N
Comines, tn., Belgium, E. Flanders, 10 m. SE. Ypres.
Comines, tn., France, dep. Nord, on R. Lys.
Comino, isl., Mediterranean, between Malta and Gozo.
Comisa, tn., Dalmatia, in W. of Lissa I.
Comis Mt., Quebec, Rimouski co.
Comiso, tn., Sicily, prov. Syracuse, 13 m. W. Ragusa.
Comitan, tn., Mexico, Chiapa state, 40 m. SE. San Christoval.
Comité R., Louisiana, unites with the Amite R.
Commenda, British fort, W. Africa, Gold Coast.
Commentry, tn., France, in Allier, 9 m. SE. Montluçon.
Commerce, vil. and tnshp., Michigan, Oakland co.
Commercial, tnshp., New Jersey, Cumberland co.
Commercy, tn., France, in Meuse, 25 m. E. Bar-le-Duc.
Commitmaen, hundred, SW. Carnarvonshire. 25,788 ac.
Commondyke, vil., Ayrshire, 3 m. NE. Cumnock.
Como, city, Italy, in Lombardy, on Lago di Como.
Como, vil., Quebec, co. Vaudreuil, 37 m. from Montreal.
Como, Lago di, lake, Italy, in Lombardy, expansion of R. Adda.
Comorin, vil., Madras, Travaucore dist. Lat. 8° 4′ N.
Comorin, Cape. Madras, Travancore dist., S. point of India.
Comorn, tn., Hungary, on the Danube and Waag.
Comoro Islands, 350 m. NW. of Madagascar.
Comox, vil., British Columbia, on Vancouver I.
Company Shops, vil., N. Carolina, Alamance co.
Compass Berg, mtn., Cape Colony, 30 m. N. Graaf Reynet. Alt. 6394 ft.
Compass Hill, Canna I., Argyllshire, NW. Canna Harbour.
Compass Point, Cornwall, S. side of Bude Haveu.
Competine, tnshp., Iowa, Wapello co.
Compiègne, tn., France, on R. Oise, 52 m. NE. Paris.
Composteia, tn., Mexico, former cap. of Jalisco state.
Compton, hundred, mid. Berks. 15,768 ac.
Compton, vil., Quebec, on Coaticook R., 114 m. ESE. Montreal.
Compton Bay, Isle of Wight, 3 m. S. Yarmouth.
Compton Gifford, tnshp., S. Devon, mostly included in Plymouth.
Comrade Bayou, Louisiana, falls into the Calcasieu R.
Comrie, par. and vil., co. Perthshire, on R. Earn, 6½ m. W. Crieff; subject to earthquakes.
Comstock, vil. and tnshp., Michigan, Kalamazoo co.
Conadilly R., New S. Wales, co. Buckland, trib. of the Namoi.
Conara, tn., Tasmania, co. Buckingham, 98 m. N. Hobart.
Conarga, tnshp., New S. Wales, co. Townsend, on Billabung Creek.
Concarneau, tn., France, Finistère, on island, 12 m. SE. Quimper.
Conceição-de-Logoa, tn., Brazil, on Santa Catherina I.
Concepcion, tn., Bolivia, dep. Tarija, 240 m. SE. Chuquisaca.
Concepcion, tn., Bolivia, 145 m. NE. Santa Cruz de la Sierra.
Concepcion, prov., Chili. Area 3535 sq. m.
Concepcion, spt., Chili, cap. of above, 270 m. SSW. Santiago.
Concepcion, tn., Paraguay, on the Paraguay R.
Concepcion Bay, E. coast Newfoundland, NW. St. John's.
Concepcion, Cape, California. Lat. 34° 26′ N., long. 120° 25′ W.
Concepcion-de-la-Vega, tn., Haiti, W. Indies.
Concepcion del Uruguay, tn., Argentine Rep., prov. Entre Rios.
Conchan or Kirk Conchan, par., Isle of Man. 7880 ac.
Conchas R., Mexico, tribe of the Rio Grande, 300 m. long.
Conche, French stn., Newfoundland. Lat. 50° 45′ N., long. 56° 10′ W.
Concho R., Texas, falls into the Colorado R., in Concho co.
Concobello, tn., W. Africa, on R. Congo. Lat. 4° 30′ S., long. 10° E.
Concord, tnshp., Illinois, Adams co.
Concord, vil. and tnshp., Illinois, Iroquois co.
Concord, vil. and tnshp., Illinois, Morgan co.
Concord, vil. and tnshp., Indiana, De Kalb co.
Concord, tnshp., Indiana, Elkhart co.
Concord, tnshp., Iowa, Dubuque co.
Concord, vil. and tnshp., Kentucky, Lewis co.
Concord, vil. and tnshp., Massachusetts, Middlesex co.
Concord, vil. and tnshp., Michigan, Jackson co.
Concord, vil. and tnshp., Minnesota, Dodge co.
Concord, tnshp., Missouri, Clinton co.
Concord, tnshp., Missouri, Washington co.
Concord, city, N. Hampshire, cap. of state, on Merrimack R.
Concord, tnshp., New York, Erie co.
Concord, vil. and tnshp., N. Carolina, Cabarrus co.
Concord, tnshp., North Carolina, Iredell co.
Concord, tnshp., North Carolina, Randolph co.
Concord, tnshp., Ohio, Champaign co.
Concord, tnshp., Ohio, Delaware co.
Concord, tnshp., Ohio, Highland co.
Concord, tnshp., Ohio, Ross co.
Concord, tnshp., Pennsylvania, Erie co.
Concord, tnshp., South Carolina, Sumpter co.
Concord, tnshp., Vermont, Essex co.
Concord, vil. and tnshp., Wisconsin, Jefferson co.
Concord, suburb of Sydney, New South Wales, Cumberland co.
Concordia, tn., S. Australia, 4½ m. from Gawler.
Concordia, vil., Kansas, cap. of Cloud co., on Republican R.
Concordia, La, tn. Argentine Rep., on R. Uruguay.
Concordia di Qua, tn., Italy, prov. and 17 m. N. Modena.
Concord R., Massachusetts, falls into the Merrimack.
Condah, tn., Victoria, co. Normanby, 247 m. W Melbourne.
Condah Lake, Victoria, co. Normanby, 12 m. N. Portland Bay.
Condamine, tn., Queensland, co. Bulwer, 240 m. W. Brisbane.
Condamine R., Queensland, a head stream of the Darling R.
Condat, vil., France, Corrèze, 16 m. NNW. Tulle.
Condat, vil., France, Puy-de-Dôme, 26 m. W. Clermont-Ferrand.
Condatchy, vil., Ceylon, 120 m. N. Colombo, on W. coast.
Condé, tn., France, dep. Nord, 7 m. NNE. Valenciennes.
Condé, spt., Brazil, state and 85 m. NE. Bahia.
Condé-sur-Noireau tn., France, Calvados, 25 m. SSW. Caen
Condé-Vieux or Vieux Condé, vil., France, dep. Nord.
Condino, vil., Austria, Tyrol, 21 m. W. Roveredo.
Condoboiin, tn., New South Wales, Cunningham co.
Condom, tn., France, in Gers, 25 m. NNW. Auch.
Condore, isl., China Sea, S. of Cochin China.
Condowie, dist., S. Australia, co. Stanley, famous for wheat.
Conecuh R., Alabama, from Pike co. to Pensacola Bay.
Conedogwinit Creek, Pennsylvania, trib. of the Susquehanua.
Conegliano, tn., Italy, prov. and 15 m. N. Treviso.
Conemangh, bor., Pennsylvania, Cambria co.
Conemaugh, tnshp., Pennsylvania, Indiana co.
Conemangh, tnshp., Pennsylvania, Somerset co.
Conestoga, vil., Ontario, Waterloo co., 8 m. N. Berlin.
Conestoga, vil. and tnshp., Pennsylvania, Lancaster co.
Conestoga Creek, Pennsylvania, trib. of the Susquehanna.
Conesus, tnshp., New York, Livingston co.
Conesus Lake, New York, Livingstone co., 9 m. by 1 m.
Conesville, tnshp., New York, Schoharie co.
Conewago, tnshp., Pennsylvania, Adams co.
Conewago, tnshp., Pennsylvania, York co.
Conewago Creek, Pennsylvania, 2 tribs. of the Susquehanna.
Conewango, tnshp., New York, Cattaraugus co.
Conewango, tnshp., Pennsylvania, Warren co.
Conewango Creek, New York and Pennsylvania.
Conewarre Lake, Victoria, co. Grant.
Coney Harbour, Newfoundland, White Bay dist.
Coney Island, at entrauce to New York harbour.
Confienza, vil., Italy, in Piedmont, 9 m. SSW. Novara.
Confiente, tn., Italy, prov. Catanzaro, 7 m. N. Nicastro.
Confinence, bor., Pennsylvania, Somerset co.
Confolens, tn., France, in Charente, on R. Vienne.
Confusion Bay, Newfoundland. Lat. 49° 46′ N., long. 55° 50′ W.
Cong, vil., S. co. Mayo, near Lough Corrib.
Congaree, tnshp., S. Carolina, Lexington co.
Congaree R., S. Carolina, headwater of the Santee R.
Congleton, bor., Cheshire, 26 m. S. Manchester.
Congo, country, S. Guinea, S. of the Lower Congo.
Congo Independent State, Africa. Ar. 1,056,200 sq. m.
Congoigan, tnshp., New South Wales, co. Cowper, on the Bogan R.
Congonhas-do-Campo, tn., Brazil, prov. Minas-Geraes.
Congo R., Africa, enters Atlantic in lat. 6° S., 200 m. N. Loando
Congresbury, par. and vil., E. Somersetshire, on R. Yeo.
Congress, tnshp., Ohio, Morrow co.
Congress, vil. and tnshp., Ohio, Wayne co.
Congun, tn., Persia, prov. Fars, 120 m. SE. Bushire.
Coni, tn., Italy, 55 m. SSW. Turin.
Coni, prov., Italy. Area 2756 sq. m.
Conical Hill, S. Australia, Gawler Range.
Conic Mountain, Quebec, Rimouski co.
Conil, tn., Spain, 22 m. SSE. Cadiz. Has fisheries.
Coningbeg Rock, one of the Saltee Islands, co. Wexford.
Coningsby, par., mid. Lincoln, 7 m. SW. Horncastle.
Coninsbrough, par. and vil., W. Riding, Yorkshire, on R. Don.
Conishead Priory, Lancashire, on Morecambe Bay.
Conister or St. Mary's Rock, Isle of Man, in Douglas Bay.
Coniston Fells, mtns., N. Lancashire, near Coniston Water.
Coniston Water, lake, Lancashire, 2½ m. W. Hawkshead.
Conjevaram, *taluk*, Chengalpat dist., Madras.
Conjevaram, hdqrs. tn. of above. Lat. 12° 49′ 45″ N.
Conklin, tnshp., New York, Broome co.
Connamalla, tnshp., Queensland, dist. Warrego, on Warrego R.
Connaught, prov., W. Ireland. Area 6863 sq. m.
Connaught, vil., Ontario, Dundas co., 23 m. from Matilda.
Connaught Range, mtns., N. Territory, on border of W. Australia.
Conneaut, bor., Ohio, Ashtabula co., on Conneaut Creek.
Conneaut, tnshp., Pennsylvania, Crawford co.
Conneaut, tnshp., Pennsylvania, Erie co.
Conneaut Creek, Ohio and Pennsylvania, falls into L. Erie.
Connecticut, state, New England, U.S. Ar. 4845 sq. m.
Connecticut L., New Hampshire, Coos co., a source of **C. River.**
Connecticut R., Connecticut, falls into Long Island Sound.
Connection, Mount, Tasmania, co. Glamorgan.
Connel Ferry, Argyllshire, in L. Etive, 6 m. NE. Oban.
Connell, barony, mid. co. Kildare. 34,783 acres.
Connello, Lower, bar., N. co. Limerick. 47,830 acres.
Connello, Upper, bar. S. co. Limerick. 61,256 acres.
Connellsville, bor., Pennsylvania, Fayette co.
Connemara, mountainous dist., W. co. Galway, with many lakes.
Connemara, parl. div., co. Galway.
Cönnern, tn., Prussian Saxony, 16 m. NW. Halle.
Connersville, city, Indiana, cap. Fayette co.
Conn Lough, N. co., Mayo, 8 m. by 4 m. and 1838 ft. above sea.
Connor, par. and vil., co. Antrim, 5 m. S. Ballymena.
Conocanary, tnshp., N. Carolina, Halifax co.
Conococheague, vil. and tnshp., Maryland, Washington co
Conococheague Creek, Maryland, trib. of Potomac R.
Conoloway Creek, Maryland and Pennsylvania.
Conon Bridge, vil., 2 m. S. Dingwall, Ross-shire, on Conon R.
Conon R., E. Ross-shire, falls into the Cromarty Firth.
Conoqnenessing, tnshp., Pennsylvania, Butler co.
Conoy, tnshp., Pennsylvania, Lancaster co.
Conquerall, set., Nova Scotia, co. Lunenburg.
Conquest, vil. and tnshp., New Jersey, Cayuga co.
Conrad Hill, tnshp., N. Caro ina, Davidson co.
Conran Point, Victoria, S. coast co. Croajingolong.
Conroy, vil., Ontario, co. Perth, 6 m. from Stratford.
Conselice, tn., Italy, prov. and 24 m. SSE. Ferrara.
Conselve, tn., Italy, prov. and 12 m. S. Padua.
Consett, tn., N. Durham, on R. Derwent.
Conshohocken, bor., Pennsylvania, Montgomery co.
Conside-cum-Knitsley, tnshp., N. Durham. 2715 ac.
Constable, tnshp., New York, Franklin co., on border of Canada.
Constable Banks, off coast of Denbighshire, 8 m. long.
Constable Rock, off Lundy I., Devonshire.
Constableville, vil., New York, Lewis co., on Sugar R.
Constance, city, Baden, on L. Constance and R. Rhine.
Constance, vil., Ontario, co. Huron, 7½ m. from Seaforth.
Constance, Lake of, on borders of Switzerland, Austria, etc.
Constantia, dist., Cape Colony, near Rondebosch. Vineyards.
Constantia, vil., New York, Oswego co., on L. Oneida.
Constantina, tn., Spain, 40 m. NNE. Seville.
Constantina, city, Algeria, 54 m. SW. of Phillippeville
Constantine, E.-most of deps., Algeria. Area 40,059 sq. m.
Constantine, par. and vil., Cornwall, 5½ m. SW. Falmouth.
Constantine, vil. and tnshp., Michigan, St. Joseph co.
Constantine Bay, W. coast of E. Cornwall, 1 m. S. Trevose Head.
Constantine Island, in above bay.
Constantinograd, tn., Russia, gov. and 40 m. ESE. Poltava.
Constantinople, city, Turkey, cap. Ottoman Empire.
Constantinov, tn., Russia, gov. Volhynia, 80 m. SSW. Zhitomir.
Constitucion, tn., Chili, cap. of prov. Maule, on R. Maule.
Consnegra, tn., Spain, prov. and 35 m. SE. Toledo.
Contarina, tn., Italy, 29 m. S. Venice, on R. Po.
Contentnea, tnshp., N. Carolina, Pitt co.
Contentnea Creek, N. Carolina, trib. of Neuse R., in Greene co.
Contentnea Neck, tnshp., N. Carolina, Lenoir co.
Contessa, tn., Sicily, prov. Palermo, 9 m. SW. Corleone.
Conthey, tn., Switzerland, canton Valais, on R. Rhone.
Contich, vil., Belgium, 6 m. SSE. Antwerp.
Contin, par. and vil., E. Ross-shire, 4 m. SW. Strathpeffer.
Contoocook, vil., New Hampshire, Merrimack co.
Contoocook R., New Hampshire, trib. of Merrimack R.
Contres, tn., France, in Loir-et-Cher, 14 m. SSE. Blois.
Contréxeville, vil., France, dep. Vosges, 14 m. SW. Mirecourt.
Controguerra, tn., Italy, prov. and 14 m. NNE. Teramo.
Contursi, tn., Italy, prov. and 26 m. E. Salerno, on R. Sele.
Conversano, tn., Italy, prov. and 19 m. SE. Bari.
Conway or Aberconway, bor. and spt., Wales, NE. Carnarvonshire.
Conway, vil., Arkansas, cap. of Faulkner co.
Conway, vil., Iowa, Taylor co., 27 m. SW. Creston.
Conway, vil. and tnshp., Massachusetts, Franklin co.
Conway, tnshp., Michigan, Livingston co.
Conway, vil. and tnshp., New Hampshire, Carroll co.
Conway, river port, Ontario, co. Lennox, 28 m. from Kingston.
Conwayborongh, vil. and tnshp., S. Carolina, Horry co.
Conway Cape, Queensland, dist. N. Kennedy, N. of Repulse Bay.
Conway R., Wales, flows 30 m. into the Irish Sea.
Conway R., New Zealand, S. border of co. Kaikoura.
Conyers, vil., Georgia, U.S., cap. of Rochdale co.
Conyngham, tnshp., Pennsylvania, Columbia co.
Coobcabia, tn., Africa, in Darfur. *See* Kokabieh.
Coobowie, tnshp., S. Australia, co. Fergusson, on Salt Creek Bay.
Coogee, vil., New South Wales, co. Cumberland, 5 m. S. Sydney.
Cook, co., New Zealand, E. extremity of North Island.
Cook, co., Queensland, N. portion of Wide Bay district.
Cook, co., E. New South Wales, W. of Cumberland co.
Cook, dist., Queensland, part of Cape York Peninsula.
Cook, tnshp., Pennsylvania, Westmoreland co.
Cook, Cape, British Columbia, on W. side of Vanconver's Island.
Cook, Mt., New Zealand, Southern Alps, Canterbury. Alt. 12,349 ft.
Cook, Mt., Queensland, dist. Cook, near Cooktown. Alt. 1476 ft.
Cookarindia, tn., New South Wales, co. Goulburn.
Cookham, par. and vil., Berkshire, 3 m. N. Maidenhead.
Cookham, hundred, E. Berks. 12,365 ac.
Cook Inlet, S. Alaska, opposite Kodiack Island.
Cook Islands, Polynesia, SW. Society Islands. Area 143 sq. m.
Cookley, eccl. dist. and vil., Worcestershire, 2½ m. NE. Kidderminster.
Cookney, *q.s.* par., Fetteresso par., Kincardiishire.
Cook's Bay, Ontario, S. arm of Lake Simcoe.
Cook's Cairn, mtn., Banffshire. Alt. 2478 ft.
Cookshire, vil., Quebec, Compton co., 13 m. NE. Lennoxville.
Cook's Passage, Queensland, through the Great Barrier Reef.
Cookstown, tn., NE. co. Tyrone, 53 m. W. Belfast.
Cook Strait, New Zealand, between North and South Islands.
Cooksville, vil., Ontario, Peel co., 16 m. SW. Toronto.
Cooktown, spt., Queensland, on Endeavour R., 1050 m. NW. Brisbane.
Coolac, tnshp., New South Wales, co. Harden, 200 m. SW. Sydney.
Coolah, tn., New South Wales, co. Napier, 246 m. WNW. Sydney.
Coolamon, tnshp., New South Wales, 310 m. from Sydney.
Coolbanagher, par., N. Queen's co., Ireland, on Grand Canal.
Coolbangh, tnshp., Pennsylvania, Monroe co.
Coole, bar., S. co. Fermanagh. 17,301 ac.
Coolestown, bar., E. King's co., Ireland. 47,882 ac.
Cooley Point, Louth, on N. side of Dundalk harbour.
Coolgardie, tn., W. Australia, 30° 57′ S., 121° 10′ E. Goldfields.
Coolidie, tnshp., S. Australia, co. Musgrave, 15 m. W. L. Hamilton.
Coolin Mtns. *See* **Cuchullin.**
Coolock, barony, E. co. Dublin. 28,197 ac.
Coolock, par. and vil., co. and 3 m. NE. Dublin.
Coolongolook, tnshp., New South Wales, 171 m. N. Sydney.
Cool Spring, tnshp., Indiana, La Porte co.
Cool Spring, tnshp., North Carolina, Rutherford co.
Cooma, tn., New South Wales, co. Beresford, 207 m. SSW. Sydney.
Cooma, dist., New South Wales, co. Beresford.
Coomacarrea, mtn., co. Kerry, 9 m. NE. Cahersiveen. Alt. 2542 ft.
Coomassie, tn., cap. Ashanti, 120 m. NNW. Cape Coast Castle.
Coomb and Malden, eccl. dist., Kingston-on-Thames par., Surrey.
Coomb's Ditch, hundred, mid. Dorset. 10,748 ac.
Coomera, tnshp., Queensland, co. Ward, 39½ m. from Brisbane.
Coomooroo Dam, settlement, S. Australia, co. Frome.
Coonabarabran, tnshp., New South Wales, 267 m. NW. Sydney.
Coonagh, bar., NE. co. Limerick. 36,323 ac.
Coonagh Point, co. and 3 m. below Limerick.
Coonamble, tn., N. S. Wales, co. Leichhardt, 390 m. NW. Sydney.
Coonamble Creek, New South Wales, co. Leichhardt.
Coonatto, tnshp., S. Australia, co. Frome, on Coonatto Creek.
Coonbaralba Mtns., New South Wales, co. Yancowinnah.
Coondambo, tnshp., S. Australia, 11 m. N. Lake Gairdner.
Coondappie, tnshp., S. Australia, N. of co. Derby
Coonong Creek, New South Wales, co. Urana.
Coonoor, tn. and sanitarium, Nilgiri Hills, Madras.
Cooper, vil., Ontario, co. Hastings, on Black Creek.
Cooper, vil. and tnshp., Michigan, Kalamazoo co.
Cooper Creek, Queensland and S. Australia, dist. Gregory.
Cooperdale, bor., Pennsylvania, Cambria co.
Cooper Lake, Victoria, co. Rodney.
Cooper Mt., New South Wales, co. Wellesley.
Cooper Point, Queensland, dist. Cook, 50 m. N. Rockingham Bay.
Cooper R., S. Carolina, joins the Ashley to form Charleston harb.
Cooper's Creek, tn., Victoria, co. Tanjil, 116 m. E. Melbourne.
Cooper's Creek, New Jersey, falls into the Delaware R. at Camden.
Cooper's Lake, Wyoming, in Albany co.
Cooperstown, vil. and tnshp., Illinois, Brown co.
Cooperstown, vil., New York, cap. Otsego co.
Cooperstown, vil. and tnshp., Wisconsin, Manitowoc co.
Coopersville, vil., Michigan, Ottawa co., 15 m. W. Grand Rapids.
Cooranbong, tn., New South Wales, co. Northumberland.
Coorato Mtns., New South Wales, co. Yungnulgra.
Coorg, prov., S. India. Area 1583 sq. m.
Coorong, The, arm of sea, S. Australia, 100 m. long by 2 m. wide.
Coorong Lake, Victoria, co. Karkarook.
Coorongoola, tnshp., New S. Wales, co. Hunter, 80 m. NNW. Sydney.
Cooroonboon, tnshp., N. S. Wales, co. Townsend, 400 m. SW. Sydney.
Coosa, R., Alabama and Georgia, a headstream of the Alabama.
Coosawattee R., Georgia, headstream of the Oostenaula R.
Coosawhatchie, tnshp., S. Carolina, Beaufort co.
Coos Bay, spt. and bay, Oregon. Lat. 43° 20′ 38″ N.
Cootamundra, tn., New South Wales, co. Harden, 253 m. S. Sydney.
Cootehill, tn., NE. co. Cavan, 88 m. NW. Dublin.
Cooum R., Chengalpat dist., Madras, falls into sea at Madras.
Cooyal, tnshp., New South Wales, co. Phillip, 150 m. NW. Sydney.
Cooyatong Creek, Victoria, co. Benambra, branch of the Murray.
Copake, vil. and tnshp., New York, Columbia co.
Copan, ruined city, Guatemala, 30 m. S. Chiquimula
Copay Isl., in the Sound of Harris, Inverness-shire.
Cope Cope, tn., Victoria, co. Kara Kara, 161 m. NW. Melbourne.
Copeland, tnshp., New S. Wales, co. Gloucester, 167 m. N. Sydney.
Copeland Island, Mountmorris Bay, N. Territory, Australia.

Copeland Islands, off co. Down, at entrance to Belfast Lough.
Copenhagen, cap., Denmark, in E. Seeland and on Amager I.
Copenhagen, vil., New York, Lewis co., on Deer R.
Copenhagen, vil., Ontario, co. Elgin, 28 m. from London.
Copertino, tn., Italy, prov. and 10 m. SSW. Lecce.
Cope's Creek, New South Wales, co. Hardinge.
Copiapo, tn., Chili, cap. prov. Atacama, on R. Copiapo.
Copiapo, spt., Chili, 30 m. W. of above. Also called **Porto Copiapo**.
Copiapo R., falls into the Pacific 30 m. below Copiapo.
Copinshay, one of the Orkney Is., off coast of Mainland.
Copiay, bor., Pennsylvania, Lehigh co., on Lehigb R.
Cople, tnshp., Virginia, Westmoreland co.
Copley, vil. and tnshp., Ohio, Summit co.
Copmanhurst, locality, Sherwood Forest, S. Notts.
Copmanhurst, vil., New South Wales, Clarence co., on Clarence R.
Copp, eccl. dist. and vil., N. Lancashire, 3 m. SE. Garstang.
Copparo, tn., Italy, 11 m. ENE. Ferrara.
Coppenbrügge, tn., Germany, 19 m. SSW. Hanover.
Coppenhall, par., W. Cheshire, 5 m. NE. Nantwich.
Copper Creek, tnshp., Virginia, Russell co.
Copperfield, tn., Queensland, co. Clermont, 580 m. NW. Brisbane.
Copper Harbour, vil., Michigan, Keweenah co., on L. Superior.
Coppermine R., Canada, falls into Coronation Gulf. Lat. 66° 30′ N.
Copperopolis, vil., California, Calaveras co.
Copper R., Missouri, trib. of the Mississippi, Lincoln co.
Coppet, vil., Switzerland, canton Vaud, on Lake of Geneva.
Copp's Creek, tnshp., Missouri, Barry co.
Coppui, tnshp., Lancashire, 4½ m. NW. Wigan. 2280 ac.
Copt Point, headland, Kent, 1 m. NE. Folkestone.
Coquago, branch of Delaware R., New York and Pennsylvania.
Coqnet I., off coast of Northumberland. Lat. 55° 20′ N., 1° 34′ W.
Coqnet R., Northumberland, rises in Cheviots and falls into N. Sea
Coquille R., Oregon, Cass co., falls into the Pacific.
Coquimbo, city, Chili, cap. of Coquimbo prov.
Coquimbo, prov., Chili. Area 12,905 sq. m.
Coquimbo, spt., Chili, 7 m. from cap. of Coquimbo.
Cora, tn., Island of Samos, Ægean Sea. Lat. 37° 45′ N., 26° 50′ E.
Coraki, tnshp., New S. Wales, on Richmond R., 515 m. N. Sydney.
Coral, vil. and tnshp., Illinois, M'Henry co.
Coral, vil., Michigan, Montealm co., 5 m. SE. Howard.
Coral Sea, part of Pacifie, between Australia and New Guinea.
Coranga, tnshp., Queensland, dist. Burnett, 160 m. NW. Brisbane.
Corangamite L., Victoria, co. Hampden. Water salt. Ar. 76 sq. m.
Corato, city, Italy, prov. Bari, 14 m. SE. Barletta.
Corbach, tn., Germany, in Waldeck, on R. Itter.
Corbally, par., King's co. and co. Tipperary. 12,746 acres.
Corbeil, tn., Franee, dep. Seine-et-Oise, on R. Seine.
Corbetta, tn., N. Italy, 10 m. W. Milan.
Corbie, tn., France, dep. Somme, 9 m. E. Amiens.
Corbière, headland, S. Guernsey, Channel Is
Corbière Rocks, S. point of St. Ouen's Bay, Jersey, Channel Is.
Corbières, mtns., France, deps. Aude and Pyrénées-Orientales
Corbridge, tn., par., and tnshp., Northumberland.
Corbury, set., Nova Scotia, co. and 20 m. from Digby.
Corby, par. and vil., S. Lincolnshire, on R. Glen.
Corcomohide, par., cos. Cork and Limerick. 10,011 acres.
Corcomroe, par., co. Clare. 61,385 acres.
Corcoran, tnshp., Minnesota, Hennepin co., 16 m. NW. Minneapolis.
Corcovado, Gulf of, Chili, between Chiloë I. and the mainland.
Cordangan, par., W. co. Tipperary. 3905 aeres.
Cordillera, Spanish term applied to the Andes chain.
Cordova, prov., Spain, on R. Guadalquivir. 5300 sq. m.
Cordova, city, eap. of above, 86 m. NE. Seville.
Cordova, tn., Mexico, state and 66 m. WSW. Vera Cruz.
Cordova, prov., Argentine Rep., on R. Primero.
Cordova, city, cap. of above, 387 m. NW. Buenos Ayres.
Cordova, vil. and tnshp., Illinois, Rock Island co.
Cordovado, vil., N. Italy, 23 m. SW. Udine.
Corea or **Korea**, peninsular kingdom, trib. to China.
Coree, tnshp., New S. Wales, co. Townsend, 360 m. SW. Sydney.
Coreen, tnshp., New South Wales, co. Hume, 550 m. SW. Sydney.
Coreen Creek, New South Wales, waters part of co. Denison.
Corelia, tn., Spain, in Navarra, 49 m. SSW. Pamplona.
Corembu Gaonden Hills, Madras, S. Arcot dist. Lat. 12° N.
Corentyn R., S. America, between British and Dutch Guiana.
Corfe Castle, tn. and par., Dorset, 4 m. SE. Wareham.
Corfu, one of the Ionian Is., Greece. Area 274 sq. m.
Corfu, city, eap. of above, on E. coast.
Corfu, nomarchie, consisting of Corfu and other isls. 422 sq. m.
Corg, Mt., S. Australia, co. Musgrave, N. of Coolidie.
Cori, tn., Italy, 29 m. SE. Rome.
Coria, tn., Spain, 47 m. NNW. Caceres. on the Alagon.
Coria, tn., Spain, 6 m. S. Seville, on the R. Guadalquivir.
Corigliano, tn., Italy, prov. Cosenza, 6 m. SW. Rossano.
Corigliano, tn., Italy, prov. and 18 m. SSE. Lecee.
Corinaldo, tn., Italy, in the Marches, 25 m. W. Aneona.
Corindhap, dist., Victoria, co. Grenville, 85 m. W. Melbourne.
Coringa, tn , Italy, prov. and 15 m. WSW. Catanzaro.
Coringa, spt., Madras, Godavari dist., on Godavari R.
Coringa Island, Coral Sea, 40 m. W. of Willis group.
Corinna, gold centre, Tasmania, co. Russell, 100 m. W. Launceston.
Corinna, vil. and tnshp., Maine, Penobscot eo.
Corinth, ancient city, Greece, 48 m. W. Athens.
Corinth, vil., Ontario, co. Elgin, 20 m. from St. Thomas.
Corinth, tnshp., Maine, Penobscot co., 20 m. NW. Bangor.
Corinth, vil., Mississippi, cap. of Alcon co.
Corinth vil., and tnshp., New York, Saratoga co.
Corinth, Gulf of, separates N. Greece from the Morea.
Corinto, spt. tn., Niearagua, on W. est., N. of Leon.
Corio, tn., Italy, 20 m. NNW. Turin.
Corisco Bay and **Island**, French Congo. Lat. 0° 50′ N., long. 9° 30 W.
Cork, maritime co., Ireland. Area 2890 sq. m.
Cork, city, cap. of above, on R. Lee, 166 m. SW. Dublin.
Cork, vil., New Brunswiek, co. York, 61 m. W. St. John.
Corkaguiny, peninsular har., W. co. Kerry. 138,605 ac.
Corkaree, bar., W. co. Westmeath. 23,869 acres.
Corkbeg, par., SE. co. Cork, 4 m. SE. Queenstown. 2660 acres.
Cork Hole, channel between banks, off coast of Sussex.
Corleone, tn., Sicily, 21 m. S. Palermo.
Corleto, tn., Italy, prov. Basilicata, 23 m. SE. Potenza.
Cörlin, tn., Prussia, in Pomerania, 16 m. SW. Cöslin.
Corm Creek, Arkansas and Louisiana, trib. of the Ouachita R.
Cormons, tn., Austria, Trieste, 7 m. W. Görz.
Cormorants Cove, noted basaltic cavern, Staffa I., Argyll.
Cornelle Creek, Arkansas and Louisiana, trib. of Bayou d'Arbonne.
Corner Inlet, natural harbour, Victoria, co. Buln-Buln.
Corners, tnshp. and ry. junc., Tasmania, co. Somerset.
Corneto, tn., Italy, 12 m. N. Civita Vecchia.
Cornforth, tnshp., N. Durham, 1 m. E. Ferryhill.
Cornhill, par. and vil., Northumberland, 2 m. E. Coldstream.
Corniglio, tn., Italy, 25 m. SSW. Parma.
Corning, tn., New York, Steuben co., on the Chemung R.
Corning, vil., Iowa, cap. of Adams co., 21 m. W. Creston.
Cornish, vil. and tnshp., Maine, York co., on Ossipee R.
Cornish, tnshp., New Hampshire, Sullivan co., on Connecticut R.
Cornishville, vil. and tnshp , Kentucky, Mereer co.
Cornsay, tnshp., Durham, 6 m. NE. Wolsingham. 3038 acres
Cornwall, maritime co., SW. point England, E. of Devon.
Cornwall, elect. dist., Ontario. Area 120 sq. m.
Cornwall, tn. and port, Ontario, eo. Stormont, on R. St. Lawrence.
Cornwall, vil., Prince Edward Island, 7 m. from Charlottetown.
Cornwall, vil. and tnshp., Connecticut, Litchfield co.
Cornwall, tnshp., New York, Orange co., 48 m. N. New York.
Cornwall, tnshp., Pennsylvania, Lebanon co., 25 m. E. Harrisburg
Cornwall, tnshp., Vermont, Addison co., 4 m. SW. Middlebury.
Cornwall Cape, W. Cornwall, 4 m. N. Land's End.
Cornwallis, municipality, Manitoba, Brandon co.
Cornwallis Island, Arctic Ocean. Lat. 75° N., long. 95° W.
Cornwallis R., Nova Scotia, co. King's, falls into Minas Basin.
Cornwood, par., vil., S. Devon, on R. Yealme, 8½ m. NE. Plymouth.
Corny Point, S. Australia, co. Ferguson, on York Peninsula.
Coro, tn., Venezuela, cap. state Falcon, 155 m. NW. Valencia.
Corocoro, tn., Bolivia, dep. and 62 m. SW. of La Paz.
Coromandel, tn., New Zealand, on E. coast of Firth of Thames.
Coromandel, tn., Madras, Chengalpat dist.
Coromandel Channel, New Zealand, leads into Hauraki Gulf.
Coromandel Coast, ill-defined portion of Madras sea-board.
Coromandel Valley, vil., S. Australia, co. and 9½ m. SE. Adelaide.
Corona, vil., N. Italy, 15 m. NW. Verona. Scene of battle 1797.
Coronado Beach, watering-pl., San Diego Bay, Cal.
Coronata, isl. of Dalmatia, in the Adriatic, 18 m. S. Zara.
Coronation Gulf, Arctic America, between Wollaston Land and main.
Coronel, tn., Chili, prov. and 25 m. S. Coneepcion.
Coronil, tn., Spain, 28 m. SE. Seville.
Corop, vil., Victoria, on L. Cooper, 140 m. N. Melbourne.
Corowa, tnshp., New South Wales, eo. Hume, on Murray R.
Corozal, tn., British Honduras, in extreme N. point.
Corpach, vil., Argyllshire, 2½ m. N. Fort William, on L. Eil.
Corpus Christi, vil., Texas, cap. Nueces co.
Corpus Christi Bay, Texas, in Laguna del Madre.
Corpus Christi Inlet, Texas, between above and Gulf of Mexico.
Corra Linn, waterfall, R. Clyde, co. and 1½ m. S. Lanark.
Corral de Amaguer, tn., Spain, prov. and 25 m. SE. Toledo.
Corran, barony, S. co. Sligo. 45,376 ac.
Corran, hill, N. co. Cork, 4 m. SE. Castletownroche. Alt. 1345 ft.
Corrann, pen. and hill (1781 ft.), W. eo. Mayo, opposite Achill I.
Correggio, tn., N. Italy, prov. Modena, 5 m. E. Carpi.
Corrennie, hill range (1621 ft) and forest, Aberdeenshire.
Corrèze, dep., France. Lat. 45° N. Area 2265 sq. m.
Corrib, Lough, eos. Galway and Mayo. Area 68 sq. m.
Corrientes, prov. and tn., Arg. Rep.; tn. 840 m. N. Buenos Ayres.
Corrientes, Cape, SW. Mexico. Lat. 20° 22′ N., long. 105° 35′ W.
Corrientes, Cape, SE. Africa, 60 m. S. Inhambane.
Corrievreckan, whirlpool, between Jura and Scarba, Scotland.
Corringle L., Victoria, co. Tambo, near mouth of Snowy R.
Corris, eccl. dist. and vil., Merioneth and Montgomery.
Corroñn, vil., co. Clare, 8 m. NW. Ennis.
Corry, city, Pennsylvania, Erie co., 37 m. SE. Erie.
Corryarrick, mtn. range, peak, and pass, Inverness-shire.
Corryhabbie Hill, Banffshire, 7½ m. SW. Dufftown. Alt. 2563 ft.
Corryong, dist., Victoria, 260 m. NE. Melbourne.
Corryong Creek, Victoria, co. Benambra, branch of Murray R.
Corsham, tn., N. Wilts, 4 m. SW. Chippenham.
Corsica, isl. dep., Franee, Mediterranean. 3377 sq. m.
Corsicana, city, Texas, cap. of Navarro co.
Corsley, par., Wilts, 3 m. NW. Warminster.
Corso, Bape, N. extremity of Corsica. Lat. 43° 1′ N., long. 9° 23′ E.
Corsoer, tn., Denmark, in Seeland, on Great Belt.
Corstorphine, vil., 3½ m. W. Edinburgh.
Cortale, tn., Italy, prov. and 9 m. WSW. Catanzaro.
Corte, tn., Corsiea, near its centre, and 31 m. SW. Bastia.
Cortegana, tn., Spain, prov. and 43 m. NNE. Huelva.
Cortelliar R., Madras, falls into the Ennur backwater.
Cortemaggiore, tn., Italy, 15 m. S. Piaeenza, on the Larda.
Cortemarcq, tn., Belgium, 15 m. SSW. Bruges.
Cortemiglia, tn., Italy, in Piedmont, 10 m. SE. Alba.
Cortes de la Frontera, tn., Spain, 48 m. WSW. Malaga.
Cortland, vil., New York, cap. Cortland co., 36 m. S. Syracuse.
Cortland, vil., Ohio, Trumbull co., 52 m. SW. Meadville.
Cortlandt, tnshp., New York, Westchester co.
Cortlandville, tnshp., New York, Cortland co.
Cortona, tn., Italy, in Tuseany, 73 m. SE. Florence.
Coruche, tn., Portugal, 50 m. ENE. Lisbon.
Corunna, prov., NW. Spain, in Galicia. Area 3051 sq. m.
Corunna, city and spt., cap. of above, 320 m. NW. Madrid.
Corunna, vil., Michigan, cap. of Shiawassee co.
Corunna, N. and S., mtns., S. Australia, NW. of Lake Giles.
Corura, isl., largest of the Pelew Is., in N. Paeific.
Corvallis, vil., Oregon, cap. of Benton co., on Willamette R.
Corwen, tn., Wales, NE. Merionethshire, on R. Dee.
Corydon, vil., Indiana, cap. of Harrison co., on Big Indian Creek.
Corydon, vil. and tnshp., Iowa, cap. Wayne co.
Corydon, vil. and tnshp., Kentucky, Henderson co.
Cos, isl., Asiatic Turkey, in Mediterranean. 21 m. by 5 m.
Cosala, tn., Mexico, state Cinaloa, 80 m. NE. Mazatlan.
Cosby, par. and vil., co. and 7 m. SW. Leicester. 2550 acres.
Coseley, local gov. dist., Staffordshire, within Wolverhampton.
Cosenza, prov., S. Italy, in Calabria. Area 2841 sq. m.
Cosenza, city, Italy, cap. of above.
Cosford, hundred, W. Suffolk. 30,532 ac.
Coshlea, barony, SE. co. Limerick. 95,232 acres.
Coshma, barony, S. co. Limerick. 49,018 acres.
Coshmore and Coshbride, bar., co. Waterford. 88,253 ac.
Coshocton, vil., Ohio, cap. of Coshocton co., 59 m. NE. Columbus.
Cöslin, tn., Prussia, in Pomerania, 7 m. from the Baltic.
Cosne, tn., France, in Nièvre, 33 m. NNW. Nevers.
Cossack, port, W. Australia. Lat. 20° 40′ S., long. 117° 8′ E.
Cossacks, Country of the Don, gov., Russia, on R. Don.
Cossé-le-Vivien, tn., France, Mayenne, 13 m. NW. Château Gontier.
Cossipur, suburb of Calcutta, with government works.
Costa Rica, most S. Republic of Cent. America.
Costerfield, tnshp., Victoria, co. Dalhousie, 79 m. N. Melbourne.
Costigliole d'Asti, tn., Italy, prov. Alessandria.
Coswig, tn., Germany, Anhalt, near Zerbst, on R. Elbe.
Cotean du Lac, vil., Quebec, co. Soulanges, on R. St. Lawrence.
Cotean Landing, tn., Quebec, cap. Soulanges co., on R. St. Lawreuce.
Coteau St. Pierre, vil., Quebec, 4 m. from Montreal.
Cotean Station, vil., Quebec, co. Soulanges, on R. Delisle.
Côte-des-Neiges, vil., Quebec, 3 m. from Montreal.
Côte-d'Or, dep., E. France. Area 3383 sq. m.
Côte St. André, La, tn., Franee, dep. Isère.
Côte St. Antoine, dist., Canada, W. of Montreal.
Côte Sans Dessein, tnshp., Missouri, Callaway co.
Côtes du Nord, dep., NW. France, on English Channel.
Cöthen, tn., Germany, Anhalt, on R. Zittau.
Cothi R., Cardigan and Carmarthenshires, trib. of the Towy R.
Cotignac, tn., France, in Var, 16 m. W. Draguinan.
Cotignola, tn., Italy, 34 m. SSE. Ferrara.
Cotinga Hill, S. Australia, between Jervois co. and Lake Giles.
Cotmanhay, eccl. dist., S. Derbyshire, 1½ m. N. Ilkeston.
Cotopaxi, volcano, Ecuador, 34 m. SSE. Quinto. Alt. 19,493 ft.
Cotrone, tn., Italy, prov. Catanzaro, 6 m. NW. Cape Nau.
Cotswolds, hills, E. Gloucestershire. Alt. 1134 ft.
Cottage Grove, tnshp., Kansas, Allen co.
Cottam, vil., Ontario, co. Essex, 7 m. from Kingsville.
Cottbus, tn., Prussia, on R. Spree, 43 m. SSW. Frankfort.
Cottenham, par. and vil., eo. and 6½ m. N. Cambridge.
Cotter Hills, between Yorkshire and Westmorland. Alt. 2346 ft.
Cottesioe, hundred, N. Bucks. 71,786 ac.
Cottian Alps, div. of Alps from Mt. Viso to Mt. Cenis.
Cottingham, tn , E. Riding, Yorks, 4 m. from Hull.
Cotton, eccl. dist., eo. and 2 m. S. Northampton.
Cotton, tnshp., Indiana, Switzerland co.
Cottondale, vil., Alabama, co. and 7 m. E. Tuscaloosa.
Cotton Grove, tnshp., North Carolina, Davidson eo.
Cotton Grove, vil. and tnshp., Wiseonsin, Dane co.
Cotton Hill, tnshp., Alabama, Barbour co.
Cotton Hill, vil. and tnshp., Illinois, Sangamon co.
Cotton Hill, tnshp., Missouri, Dunklin co.
Cotton Plant, vil. and tnshp., Arkansas, Woodruff eo.
Cotton Valley, vil. and tnshp., Alabama, Macon co.
Cottonwood, vil., California, Yolo co.
Cottonwood, tnshp., Illinois, Cumberland co.
Cottonwood, tnshp., Kansas, Chase co.
Cottonwood Creek, California, trib. of the Sacramento R.
Cottonwood Creek, Kansas, trib. of the Neosho R.
Cottonwood Falls, vil., Kansas, cap. of Chase eo., 20 m. SW. Emporia.
Cottonwood Grove, vil. and tnshp., Illinois, Bond co.
Cottonwood R., Minnesota, falls into the Minnesota R.
Cottrellville, tnshp., Michigan, St. Clair co.
Couckelaere, vil., Belgium, 11 m. SW. Bruges.
Couckiching Lake, Ontario, Simcoe co., 12 m. long.
Coudersport, bor., Pennsylvania, cap. of Potter co.
Conedie, Cap de, S. Australia, SW. extremity of Kangaroo Island.
Coulsdon, par. and vil., Surrey, 5 m. SW. Croydon. 4314 acres.
Coultersville, vil. and tnshp., Illinois, Randolph co.
Counaui, region in extreme NE. of Brazil, claimed by France.
Council Bluffs, city, Iowa, cap. of Pattawattomee co.
Council Grove, vil. and tnshp., Kansas, cap. Morris eo.
Coundon, tnshp., Durham, 2 m. SE. Bishop Auckland.
Coundon Grange, tnshp., Durham, 1½ m. SE. Bishop Auckland.
Countesthorpe, tnshp , co. and 5½ m. S. Leicester.
Country of the Don Cossacks. *See* **Cossacks, country of the Don.**
County Line, vil., Prinee Edward Island, 21 m. from Charlottetown.
Coupar Angus, tn., Perth and Forfarshires, 15¾ m. NE. Perth.
Coupe, The, headland, extreme NE. point of Jersey, Channel Is.
Conpée, The, neek of land joining Sark and Little Sark, Chan. Is.
Coupe Lench, Newhaliey, and Hall Car, tnshp., SE. Lancashire.
Courallie, a N. eo. of New S. Wales, traversed by the Gwyder R.
Courallie R., New South Wales, Courallie co., trib. of the Wan R.
Courbevoie, tn , France, on R. Seine, 5½ m. NW. Paris.
Courland, gov., Russia, on Baltic Sea. Area 10,533 sq. m
Cournlaundee Range, mtns., New South Wales, co. Yungnulgra.
Courpière, tn., France, Puy-de-Dôme, 22 m. E. Clermont.
Courrières, tn., France, Pas-de-Calais, 18 m. ESE. Béthune.
Cours, tn., France, dep. Rhône, 20 m. WNW. Villefranche.
Coursan, tn., France, dep. Aude, 3 m. NNE. Narbonne.
Courtableau Bayon, Louisiana, trib. of the Atchafalaya R.
Courtais, tnshp., Missouri, Crawford co.
Courtaiinm, tn. and sanitarium, Madras. Lat. 8° 56′ 20″ N.
Courtenay R., New Zealand, co. Selwyn, trib. of the Waimakariri R.
Courthouse, tnshp., N. Carolina, Camden co.
Courthouse, tnshp., S. Carolina, Chesterfield co.
Courtland, vil., Alabama, Lawrence co., 44 m. W. Huntsville.
Courtland, vil. and tnshp., Illinois, De Kalb co.
Courtland, tnshp., Michigan, Kent co.
Courtland, tnshp., Virginia, Spottsylvania eo.
Courtland, tnshp., Wiseonsin, Columbia co.
Courtland, vil., Ontario, eo. Norfolk, 20 m. from Simcoe.
Courtrai, tn., Belgium, W. Flanders, on R. Lys.
Coushatta Chnte, vil., Louisiana, cap. of Red R. par.
Coussac-Bonneval, tn., Franee, Vienne, 6 m. E. St. Yrieix.
Coutances, tn., France, dep. Manehe, 41 m. S. Cherbourg.
Contras, tn., France, dep. Gironde, on R. Dronne.
Cove, vil., Kincardineshire, 4 m. S. Aberdeen.
Cove, vil., S. eo. Cork, 1½ m. E. Kinsale.
Cove and Kilcreggan, tn., SW. Dumbartonshire, on R. Clyde.
Cove Cape, Quebec, Gaspé co. Lat. 48° 27′ N.
Cove Creek, tnshp., N. Carolina, Watauga co.
Cove Head, vil., Prince Edward Isl., 12 m. from Charlottetown.
Cove Island, Ontario, Bruce co., at entrance to Georgian Bay.
Covelong, vil., Madras, Chengalpat dist. Lat. 12° 46′ N
Coventry, par. and bor., N. Warwickshire.
Coventry, vil., Ontario, co. Cardwell, 3 m. from Bolton.
Coventry, vil. and tnshp., Connecticut, Tolland co.
Coventry, vil. and tnshp., New York, Chenango co.
Coventry, tnshp., Ohio, Summit eo.
Coventry, tnshp., Rhode Island, Kent co.
Coventry, vil. and tnshp., Vermont, Orleans co.
Cove of Cork. *See* **Queenstown**, Ireland.
Coverdale, set., New Brunswiek, co. Albert.
Coverley, set., Ontario, co. Gray, 16 m. from Durham.
Covert, vil. and tnshp., Michigan, Van Buren co.
Covert, vil. and tnshp., New York, Seneca eo.
Covey Hill, vil., Quebec, co. Huntingdon, 10 m. from Hemmingford.
Covilhão, tn., Portugal, in Beira, 21 m. SW. Guarda.
Covington, tn., Georgia, cap. of Newton co., 21 m. SE. Atlanta.
Covington, vil., Indiana, cap. of Fountain co., on Wabash R.
Covington, city, Kentuckу, Kenton co., on the Ohio R.
Covington, vil., Louisiana, cap. St. Tammany par.
Covington, vil., and tnshp., New York, Wyoming co.
Covington, vil., Ohio, Miami co., 30 m. N. Dayton.
Covington, bor. and tnshp., Pennsylvania, Tioga co.
Covington, vil., Tennessee, cap. of Tipton co.
Covington, vil. and tnshp., Virginia, cap. of Alleghany co.
Cowabee Mount, New South Wales, co. Bourke.
Cowall, peninsular dist., Scotl., between L. Fyne and Firth of Clyde.
Cowal Lake, New South Wales, co. Gipps. Now dry.
Cowanesque Creek, Pennsylvania and New York, trib. of the Tioga.
Cowanshannock, tnshp., Pennsylvania, Armstrong co.
Cowansville, vil., Quebec, Missisquoi eo., 55 m. SE. Montreal.
Cow Bay, Cape Breton Isl. and co. Has new breakwater.
Cow Bay, vil., Nova Scotia, on above, 22 m. from Sydney.
Cowbridge, bor., SE. Glamorganshire, 14 m. SW. Cardiff.
Cow Castle, tnshp., South Carolina, Orangeburg co.
Cow Creek, tnshp., Iowa, Clayton co.
Cowee, tnshp., North Carolina, Macon co.
Cowes, spt., Isle of Wight, 10¼ m. SSE. Southampton (W. Cowes).
Cowes, vil., Isle of Wight, on R. Medina (E. Cowes).
Cowes, spt., Vietoria, on Phillip Island, 55 m. SE. Melbourne.
Cowflat, tn., New Soutb Wales, 155 m. W. Sydney.
Cowfold, par. and vil., Sussex, 6 m. SE. Horsham. 4501 ae.
Cowhouse Creek, Texas, trib. of the Leon R. in Bell co.
Cowie's Creek, tn., Victoria, co. Grant, 40 m. SW. Melbourne.
Cowlairs, ry. stn. and N. suburb of Glasgow, Scotland.
Cowley, par. and vil., in co. and partly in bor. of Oxford.
Cowley, a S. co., New South Wales, on the Murrumbidgee R.
Cowling, tnshp., W. Riding, Yorkshire, 5 m. SW. Skiptou.
Cowlitz River, Washington, trib. of the Columbia R.
Cowpasture River, Virginia, joins Jackson R. to form the James R
Cowpen, tnshp., Northumberland, 1 m. NW. Blyth.
Cowper, a N. central co. of New South Wales, on the Darling R.
Cowra, tnshp., New South Wales, co. Bathurst, 184 m. W. Sydney
Cowsackie, vil. and tnshp., New York, Greene co.
Cowwarr, tn., Victoria, eo. Tanjil, 113½ m. E. Melbourne.
Cox Bight, Tasmania, in S. coast of co. Kent.
Coxhoe, tnshp., co. and 5½ m. SE. Durham. 1058 aeres.
Coxlodge, tnshp., Northumberland, 2 m. NW. Newcastle.
Cox River, New South Wales, trib. of the Hawkesbury, co. Cook.
Cox's Bazaar, sub-div., Chittagong dist., Bengal. 937 sq. m.
Cox's Bazaar, hdqrs. tn. of above. Lat. 21° 26′ N., long. 92° 1′ E.
Cox's Point, set., New Brunswick, co. Queen's.
Coychurch, par., Glamorganshire, 2½ m. NE. Bridgend.
Coyiton, par. and vil., co. and 5½ m. SE. Ayr.
Coyote, vil., New Mexieo, eo. and 10 m. NE. Mora.
Coy's Diggings, tn., Victoria, co. Rodney, 87 m. NE. Melbourne.
Coytesville, vil., New Jersey, Bergen co., on the Hudson R.
Coyty, par., Glamorganshire, on R. Ogwr, 1½ m. NE. Bridgend.
Cozumel Island, E. of Yucatan, 24 m. long by 7 m. wide.
Crab Orchard, vil. and tnshp., Illinois, Williamson eo.
Crab Orchard, vil., Kentucky, Lincoln eo., 48 m. SE. Lebanon.
Crab Orchard, tnshp., N. Carolina, Meeklenburg co.
Cracow, eity, Austria, Galicia, on R. Vistula.
Cradle Mtn., Tasmania, eo. Lincoln. Alt. 5069 ft.
Cradle Mtn., E. Brecknockshire. Alt. 2545 ft.
Cradley, par., Herefordshire, 3 m. N. Colwall ry. stn.
Cradley, tnshp. and vil., Worcestershire, 2 m. NE. Stourbridge
Cradock, div., NE. Prov., Cape Colony. Area 3247 sq. m.
Cradock, tn., S. Australia, co. Frome, 228 m. N. Adelaide.
Crafers, tn., S. Australia, eo. and 10 m. SE. Adelaide.
Craftsbury, vil. and tnshp., Vermont, Orleans co.

Cragg's Island, S. Australia, co. Hamley, in the Murray R.
Craggy I., N. territory, Australia, one of the Sir E. Pellew group.
Craig, par. and vil., Forfarshire, 1½ m. SW. Montrose.
Craig, tnship., Indiana, Switzerland co.
Craig, vil., Missouri, Holt co., 45 m. NW. St. Joseph.
Craig Alvie, hill, with Waterloo Cairn, Kincraig, Inverness-shire.
Craig Bank, vil., Ayrshire, 2 m. SW. New Cumnock.
Craigddwry, mtn., Merionethshire, 5 m. E. Harlech. Alt. 2100 ft.
Craigellachie, vil., Banffshire, on R. Spey, SE. of Elgin.
Craigenputtock, farm, co. and 15 m. NW. Dumfries. Home of Carlyle.
Craig Gowan, hill, Aberdeenshire, 1 m. from Balmoral.
Craigie, par. and vil., Ayrshire, 4 m. S. Kilmarnock.
Craigie, tn., Victoria, co. Talbot, 109 m. NW. Melbourne.
Craigleith, vil., Ontario, co. Grey, 6 m. from Collingwood.
Craigmark, vil., SE. Ayrshire, 1 m. NE. Dalmellington.
Craig-na Caillach, mtn., Perthshire, 3 m. NW. Killin. Alt. 2990 ft.
Craigneuk, tn., Lanarkshire, forming part of Wishaw.
Craignish, par., Argyllshire, 10 m. NW. Lochgilphead.
Craigrownie, *quoad sacra* par., SW. Dumbartonshire.
Craigs, par., W. co. Antrim, on R. Maine, 5 m. NW. Ballymena.
Craigs Creek, Virginia, trib. of the James R., in Botetourt co.
Crail, bor., Fifeshire, 10 m. NE. St. Andrews, on Firth of Forth.
Crailsheim, tn., Wurtemberg, 13 m. NNE. Elwangen.
Crake River, Lancashire, between Coniston Water and the Leven
Cramlington, vil., Northumberland, 6 m. SE. Morpeth.
Cramond, vil., 5 m. NW. Edinburgh, on Firth of Forth.
Cranberry, tnship., Ohio, Crawford co.
Cranberry, vil., Pennsylvania, Luzerne co.
Cranberry, tnship., Pennsylvania, Venango co.
Cranberry Lake, Saskatchewan, NE. of Reed Lake.
Cranborne, hundred, NE. Dorset. 34,188 acres.
Cranborne, tn. and par., NE. Dorset, in Cranborne Chase.
Cranborne Chase, anc. forest, now enclosed, Dorset and Wilts.
Cranbourne, eccl. dist., Berkshire, 2½ m. SW. Windsor.
Cranbourne, vil., Victoria, co. Mornington, 27½ m. SSE. Melbourne.
Cranbourne, vil., Quebec, co. Dorchester, 45 m. from Quebec.
Cranbrook, hundred, Scraylathe, mid Kent.
Cranbrook, tn. and par., mid Kent, on R. Crane.
Cranbrook, tn., Tasmania, co. Glamorgan, 190 m. from Hobart.
Crane, tnship., Ohio, Paulding co.
Crane, tnship., Ohio, Wyandot co.
Cranebury, vil. and tnship., New Jersey, Middlesex co.
Crane Creek, Iowa, joins the Turkey R. in Fayette co.
Crane Island, Quebec, in R. St. Lawrence, Montmagny co.
Crane Lake, Assiniboia. Lat. 50° 10′ N., long. 110° W.
Crane Neck, peninsula, New York, in Long Island Sound.
Craney I., Virginia, in Hampton Road, mouth of Elizabeth R.
Cranfield, par. and vil., co. and 8 m. SW. Bedford.
Cranford, vil. and tnship., New Jersey, Union co.
Crannagh, par., co. Kilkenny. 58,075 acres.
Cranstal Point, N. termination of Ramsey Bay, Isle of Man.
Cranston, tnship., Rhode Island, Providence co.
Cranston Print Works, vil., Rhode Island, Providence co.
Craon, tn., France, in Mayenne, 18 m. SSW. Laval.
Crapand, vil., Prince Edward Island, Queen's co.
Crapaudière Mtn., Quebec, in Dorchester co.
Craponne, tn., France, Haute-Loire, 19 m. N. Le Puy
Crathie and Braemar, vil., W. Aberdeenshire.
Crato, tn., Brazil, prov. Amazonas, on Madeira R.
Crawfish R., Wisconsin, trib. of the Rock R., in Jefferson co
Crawford, vil., Ontario, co. Grey, 11 m. from Durham.
Crawford, vil. and tnship., Alabama, Russell co.
Crawford, vil. and tnship., Iowa, Washington co.
Crawford, tnship., Kansas, Crawford co.
Crawford, tnship., Missouri, Buchanan co
Crawfordjohn, par. and vil., Lanarkshire, 4 m. W. Abington.
Crawford Range, mtns., N. Territory, Australia.
Crawford River, Victoria, co. Normanby, trib. of the Glenelg.
Crawfordsville, city, Indiana, cap. of Montgomery co.
Crawfordeville, vil., Georgia, cap. of Taliaferro co.
Crawley Down, eccl. dist., Worth par., Sussex.
Cray, vil., co. and 10 m. SW. Brecknock.
Cray, Foote, par. and vil., Kent, on R. Cray, 5½ m. NW. Bromley.
Crayford, par. and vil., W. Kent, 8 m. SE. Greenwich.
Cray, St. Mary, par. and vil., W. Kent, 2 m. S. Foots Cray.
Cray, St. Paul, par. and vil., W. Kent, close to above. 1654 acres.
Creagh, par. SW. co. Cork, on R. Ilen. 7073 acres.
Creagh, par., S. co. Roscommon, on R. Suck. 8867 acres.
Creamwall Islands, Barra par., Outer Hebrides.
Crécy or **Cressy**, tn., France, dep. Somme, 10 m. N. Abbeville.
Crediton, tn. and par., N. Devon, on R. Creedy.
Crediton, vil., Ontario, co. Huron, 14 m. from Lucan.
Crediton, parl. div., Devonshire.
Creech St. Michael, par., W. Somersetshire. 2304 acres.
Creedy R., N. Devon, falls into the Exe 2 m. above Exeter
Creek Town, mission stn., Africa, Niger Protectorate.
Cree River, S. Ayrshire, falls into Wigtown Bay.
Creetown, spt., Kirkcudbrightshire, on Wigtown Bay.
Crefeld, tn., Rhenish Prussia, 12 m. N. Dusseldorf.
Creggan, par., cos. Armagh and Louth, 6 m. NW. Dundalk.
Creich, par., Sutherlandshire, on Dornoch Firth.
Crell, tn., France, in Oise, on R. Oise, 32 m. N. Paris.
Crema, tn., Italy, 25 m. ESE. Milan.
Cremmen, tn., Prussia, in Brandenburg, 26 m. N. Potsdam.
Cremona, prov., Italy, on R. Po. Area 632 sq. m.
Cremona, city, Italy, cap. of above, 48 m. SE. Milan.
Cremorne, barony, Monaghan. 84,584 acres.
Crendon, Long, par., mid Bucks, on R. Thame. 3461 acres.
Crépy, tn., France, in Oise, 13 m. E. Senlis.
Creran, Loch, N. Argyllshire, between Appin and Ardchattan.
Crescent City, vil., California, cap. of Del Norte co.
Crescent Head, New South Wales, co. Macquarie, N. Port Macquarie.
Crescentino, tn., Italy, in Piedmont, 18 m. WSW. Vercelli.
Crescent Lake, Tasmania, S. portion of Lake Sorrell.
Cresco, vil., Iowa, cap. of Howard co., 150 m. SE. St. Paul.
Crespino, tn., Italy, on R. Po, 40 m. SSW. Venice.
Cresseona, bor., Pennsylvania, Schuylkill co.
Cressy, France. *See* **Crécy.**
Cressy, tn., Victoria, co. Grenville, 87 m. SW. Melbourne.
Cressy, vil., Tasmania, co. Westmoreland.
Crestline, vil., Ohio, Crawford co., 63 m. NE. Columbus.
Creston, vil., Iowa, Union co., 190 m. W. Burlington.
Creswick, tnship., Victoria, co. Talbot, 112 m. NW. Melbourne.
Crete, isl., an autonomous state in Mediterranean. 3327 sq. m.
Crete, vil. and tnship., Illinois, Will co., 30 m. S. Chicago.
Crete, vil. and tnship. Nebraska, Saline co., on Big Blue R
Cretell, vil., France, in Seine, on the Marne, 6 m. SE. Paris.
Creuse, dep., Central France. Area 2150 sq. m.
Creuse R., France, deps. Creuse and Indre, trib. of the Vienne.
Creux, Cape, extreme E. point of Spain, on Gulf of Lyons.
Creuzburg, tn., Prussian Silesia, 40 m. SE. Oels.
Creuzot, Le, tn., France, dep. Saône-et-Loire.
Crevalcore, tn., Italy, Emilia, prov. and 19 m. NW. Bologna.
Crèvecœur, vil., France, Nord, on R. Scheldt.
Crevillente, tn., Spain, Valencia, 18 m. SW. Alicante.
Crewe, parl. div., Cheshire.
Crewe, bor., co. and 22 m. SE. Chester. 1336 acres.
Crewkerne, tn. and par., Somerset, 15 m. SE. Taunton.
Criccieth, bor. and par., S. Carnarvonshire.
Crich, vil., par., and tnship., N. Derbyshire, 4 m. SW. Alfreton.
Crichton, par. and vil., Edinburghshire, 6 m. SE. Dalkeith.
Crickhowell, tn. and par., co. and 13 m. SE. Brecknock.
Cricklade, tn., N. Wilts, on R. Thames.
Cricklade, parl. div., Wilts.
Crieff, tn., co. and 18 m. W. Perth, on R. Earn.
Crieff, vil., Ontario, co. Wellington, 11 m. from Galt.
Criffel, mtn., SE. Kirkcudbrightshire, near R. Nith. Alt. 1800 ft.
Criffel, dist., New Zealand, Otago, 4000 ft. above sea.
Crigglestone, tnship., W. Riding, Yorkshire, on R. Aire.
Crillon, Cape, S. extremity of Saghalien Island.
Crimble Passage, between Devonport and Mt. Edgcumbe, England.
Crimea, peninsula, S. Russia, on Black Sea.
Crimmitzschau, tn., Saxony, 10 m. NW. Zwickau.
Crinan Canal, between Loch Gilp and Atlantic, Argyllshire.
Crinkill, vil., W. King's co., near Parsonstown.
Criefield, vil., Maryland, Somerset co., 19 m. SW. Princess Anne.
Croagh, par. and vil., co. Limerick, 3 m. E. Rathkeale.
Croaghnakeela Island, W. co. Galway, Moyrus par. 141 acres.
Croaghpatrick, mtn., S. co. Mayo, 4 m. SW. Westport. Alt. 2510 ft.
Croatan Sound, N. Carolina, between Dale co. and Roanoke Island.
Croatia and Slavonia, kingdom, inclusive of Military Frontier, Austria-Hungary. Forms part of Hungary.
Crocken Hill, eccl. dist. and vil., West Kent, 6 m. SE. Bromley.
Crocker's Cove, set., Newfoundland, on Conception Bay.
Crockett, vil. and tnship., Texas, cap. of Houston co.
Crocodile Island, N. Territory, Australia, E. of Cape Stewart.
Crofthead, vil., S. Renfrewshire, near Neilston.
Crofton, tnship., New Zealand, co. Huth, N. of Wellington.
Crofton Holy Rood, eccl. dist., Litchfield, par., S. Hants.
Crogham, vil. and tnship., New York, Lewis co.
Croisic, Le, spt., France, Loire-Inférieure, 44 m. W. Nantes.
Croker, Cape, Indian set., Ontario, Bruce co., on Georgian Bay.
Croker Island, N. Territory, Australia, 5 m. E. Coburg Peninsula.
Croki, vil., New S. Wales, co. Macquarie, 205 m. N. Sydney.
Cromar, dist., Aberdeenshire, on R. Dee.
Cromarty, bur. and spt., Ross and Cromarty, on Cromarty Firth.
Cromarty Bay, expansion of Cromarty Firth, near mouth.
Cromarty Firth, arm of North Sea, Ross and Cromarty, 18 m. long.
Cromartyshire, former co., Scotland. *See* **Ross and Cromarty.**
Cromdale, par., Inverness and Elgin, in Strathspey.
Cromer, tn. and par., Norfolk, 20 m. N. Norwich.
Cromford, tn., Derbyshire, 2 m. N. Wirksworth.
Crompton, tnship., Lancashire, included in Oldham.
Crompton East, eccl. dist., SE. Lancashire.
Crompton, High, vil., Lancashire, near Oldham.
Cromwell, tn., New Zealand, co. Vincent, cap. Kawarau dist.
Cromwell, vil. and tnship., Connecticut, Middlesex co.
Cromwell Point, Valentia Island, co. Kerry, Ireland.
Cronberg, tn., Prussia, in Hessen-Nassau, near Homburg.
Cronberry, vil., Ayrshire, 2 m. NE. Lugar.
Crondall, par. and vil., Hants, 3 m. NW. Farnham.
Cronstadt, spt., Russia, on Kotlin I., Gulf of Finland.
Crook, eccl. dist. and vil., S. Durham.
Crook and Billy Row, tnship., Brancepeth par., Durham.
Crooked River, Missouri, trib. of the Missouri in Ray co.
Crooked River, Saskatchewan, trib. of the Beaver R.
Crooked River, Quebec, Quebec co., trib. of the St. Maurice R.
Crookee, eccl. dist., W. Riding, Yorkshire.
Crookham cum Ewsbott, eccl. dist., N. Hants.
Crookston, vil. and tnship., Minnesota, cap. of Polk co.
Crookwell, tn., New South Wales, 160 m. SW. Sydney.
Crookwell R., New South Wales, co. King, trib. of the Lachlan R.
Croom, tn., co. and 11 m. SW. Limerick.
Croppenstädt, tn., Prussian Saxony, 7 m. SSE. Oschersleben.
Cropple's Point, Tasmania, co. Dorset, NE. extremity Anderson Bay.
Cropredy, tnship. and vil., Oxford and Warwickshires.
Crosland, South, tnship., S. div., W. Riding, Yorks, on R. Colne.
Crose, *q.s.* par., Barvas par., Lewis Island, Outer Hebrides.
Crose and Burness, par., N. Ronaldshay and Sanday, Orkney.
Croseby or **Crosby**, tn., Lancashire, 6½ m. NW. Liverpool.
Cross Canonby with Maryport, par., W. Cumberland.
Crose Creek, vil. and tnship., Pennsylvania, Washington co.
Crossen, tn., Prussia, 23 m. SE. Frankfort-on-Oder.
Cross Fell, mtn. peak, Cumberland, 12 m. NE. Penrith. Alt. 2930 ft.
Crosseford, vil., Lanarkshire, 3 m. SE. Carluke.
Crossgar, vil., co. Down, 5 m. from Downpatrick
Crosgatee, vil., Fife, 3½ m. NE. Dunfermline.
Crosshaven, vil., co. Cork, 4 m. S. Queenstown.
Crosshill, vil., mid Ayrshire, 3 m. SE. Maybole.
Crossbill, bor., S. suburb of Glasgow.
Crossbonse, vil., N. Ayrshire, Kilmarrs par.
Cross Isle, in Quendal Bay, Shetland Islands.
Cross Keys, vil. and tnship., Alabama, Macon co.
Cross Keys, vil., Virginia, Rockingham co. Scene of battle, 1862.
Cross Lake, Canada, source of the Churchill R. 60 m. long.
Cross Lake, British Columbia, W. of Babine Lake.
Cross Lake, Kewatin, Canada. Lat. 54° 32′ N., long. 98° W.
Crosslee, vil., Renfrewshire, 4 m. from Paisley.
Crossley, tn., Victoria, 175 m. W. Melbourne.
Crossmaglen, tn., S. co. Armagh, 3 m. NE. Culloville.
Crossmichael, par. and vil., Kirkcudbrightshire.
Crossmolina, tn. and par., N. co. Mayo, 7 m. W. Ballina.
Crossmyloof, vil., Renfrewshire, 1½ m. SW. Glasgow.
Crosscover Diggings, tnship., Victoria, 76 m. E. Melbourne.
Cross Plains, vil. and tnship., Wisconsin, Dane co.
Cross Point, vil., Quebec, co. Bonaventure, on Chaleur Bay.
Cross Roads, vil., Nova Scotia, co. and 20 m. from Guysborough.
Cross Roads, set., Nova Scotia, Inverness co., 16 m. from Mabou.
Cross Roads, set., Nova Scotia, co. Guysborough, on Chedabucto Bay.
Cross Roads, set., Nova Scotia, co. and 12½ m. from Antigonish.
Crosthwaite, par., W. Cumberland, around Keswick.
Croston, par., tnship., and vil., SW. Lancashire.
Crothersville, vil., Indiana, Jackson co.
Croton Falls, vil., New York, Westchester co., on Croton R.
Croton Landing, vil., New York, Westchester co., on Hudson R.
Croton River, New York, trib. of the Hudson R.
Crouch River, Essex, falls into the North Sea at Foulness.
Crouse Town, set., Nova Scotia, co. Lunenberg.
Crowan, par. and vil., Cornwall, 5 m. NW. Helston.
Crowborough, eccl. dist. and vil., E. Sussex, 4 m. NE. Uckfield.
Crowdere Mountain, tnship., N. Carolina, Gaston co.
Crowdy Bay and Head, New South Wales, co. Macquarie.
Crowland, tn., par., Lincolnshire, 8 m. NE. Peterborough.
Crowlands, tn., Victoria, co. Kara Kara, 148 m. NW. Melbourne.
Crowle, tn., N. Lincolnshire, 7 m. E. Thorne.
Crown Point, vil. and tnship., Indiana, cap. of Lake co.
Crown Point, vil. and tnship., New York, on L. Champlain.
Crow River, Minnesota, trib. of the Mississippi R.
Crow's Nest, tn., Queensland, co. Aubigny, 75 m. NW. Brisbane.
Crow Sound between St. Mary and Tresco Islands, Scilly Islands.
Crowthorne, eccl. dist. and vil., Sandhurst par., Berkshire.
Crow Wing River, Minnesota, rises in Cass co., trib. of the Mississippi.
Croxdale, eccl dist and vil., N. Durham.
Croxley Green, eccl. dist. and hamlet, SW. Herts.
Croy, vil., Nairn and Inverness-shires, 3 m. S. Fort George.
Croydon, bor., Surrey, 10 m. S. London Bridge.
Croydon, suburb of Sydney, New South Wales, co. Cumberland.
Croydon, tnship., Queensland, 100 m. E. Normanton.
Croydon, vil., Ontario, co. Addington, on Salmon R.
Croyland. *See* **Crowland.**
Crozet Islands, Indian Ocean. Lat. 46° 27′ N., long. 52° 14′ E.
Crozier Range, mtns., Queensland, in S. of Burke dist.
Crozon, tn., France, dep. Finistère, 25 m. NW. Quimper.
Cruach, mtn. Perthshire, Fortingall par. Alt. 2420 ft.
Cruden, par., NE. Aberdeenshire, near Peterhead.
Cruikebank, vil., Ontario, co. Grey, 6 m. from Owen Sound.
Crum Creek, Pennsylvania, trib. of Delaware R.
Crumlin, vil., Ontario, co. Middlesex, 5 m. from London.
Crummock Water, lake, Cumberland, 7 m. SW. Keswick.
Crumpsall, tnship., Lancashire, 2½ m. N. Manchester.
Crumpstone Island, one of the Farne group, off Northumberland.
Cruyshautem, vil., Belgium, 11 m. SW. Ghent.
Cryeler, vil., Ontario, co. Stormont, 23 m. from Wales.
Crystal, vil. and tnship., Michigan, Montcalm co.
Crystal Brook, tn., S. Australia, co. Victoria.
Crystal City, tn., Manitoba, co. Marquette.
Crystal City, vil., Missouri, Jeffersou co.
Crystal Lake, vil. and lake, Illinois, M'Henry co.
Crystal Springs, vil., Missouri, Copiah co.
Csaba, tn., Hungary, 7 m. SSW. Bekes.
Csakova, tn., Hungary, on R. Temes. 18 m. S. Temesvar.
Csanad, tn., Hungary 24 m. N Temesvar.
Csatb, tn. Hungary, Borod. 13 m. from Miskolcz.
Cservenka, tn., Hungary Bacs, 10 m. from Zombor.
Csrongrad, tn., Hungary, at junction of Theiss and Körös.
Cuan Sound, between Seil and Luing Islands, Argyllshire.
Cuba, largest of W. Indian Islands. 45,881 sq. m. Belongs to U.S.
Cuba, vil., Illinois, Fulton co., 10 m. W. Canton.
Cuba, vil. and tnship., New York, Alleghany co.
Cubacao, tn., Brazil, state Matto Grosso.
Cubango River, Africa, falls into Lake Ngami.
Cuba Station, vil. and tnship. Alabama, Sumpter co.
Cucharas River, Colorado, trib. of the Huerfano R. in Huerfano co.
Cuchullin Hills, Isle of Skye. Alt. 3183 ft.
Cuckfield, tn., Sussex, 12 m. NW. Lewes.
Cuckney, vil., Notts, 5½ m. SW. Worksop.
Cuckold's Point, shoal, in R. Thames, opposite West India Docks.
Cudal, dist., New South Wales, co. Ashburnham, 221 m. W. Sydney.
Cuddalore, *taluk*, Madras, S. Arcot dist. Area 459 sq. m.
Cuddalore, tn. and hdqrs., S. Arcot dist., Madras.
Cuddan Point, cape, W. Cornwall, 5½ m. SE. Penzance.
Cuddapah, dist. Madras, India. Area 8745 sq. m.
Cuddapah, *taluk* of above. Area 760 sq. m.
Cuddesdon, par., tnship., and vil., co. and 5½ m. SE. Oxford.
Cudgee, tnship., Victoria, co. Heytesbury, 158 m. SW. Melbourne.
Cudgegong, tnship., New South Wales, co. Wellington.
Cudgegong River, N. S. Wales, co. Wellington, trib. of the Macquarie.
Cudgewa, vil., Victoria, 259 m. NE. from Melbourne.
Cudham, par. and vil., W. Kent, 4 m. N. Westerham.
Cudjallagong Lake, New S. Wales, co. Dowling, near Lachlan R.
Cudworth, tnship., W. Riding, Yorks, 3½ m. NE. Barnsley.
Cue, chief tn. of Murchison goldfield, W. Australia.
Cuenca, prov. and tn., Spain, on Huescar R. Area 6639 sq. m.
Cuenca, city, Ecuador, dep. Assuay, 85 m. SSW. Quito.
Cuernavaca, tn., Mexico, cap. of State Morelos, 40 m. S. Mexico.
Cuero, vil., Texas, De Witt co., on Guadalupe R.
Cuers, tn., France, in Var, 11 m. NE. Toulon.
Cuesmee, tn., Belgium, Hainaut, 3 m. S. Mons.
Cuevas de Vera, tn., Spain, on Almanzora R., 42 m. NE. Almeria.
Cuevas de San Marcos, tn., Spain, 38 m. N. Malaga.
Cuffey's Cove, vil., California Mendocino co.
Cugliari, tn., Sardinia, 9 m. SE. Bosa.
Cuilcach, mtn., Ireland, on NW. border of co. Cavan.
Culbin, sandy desert, Elginshire, on the Moray Firth.
Culcheth, tnship. and vil., Lancashire, 9 m. SE. Wigan.
Culdaff, par. and vil., co. Donegal, 17 m. NE. Buncrana.
Culebra, spt., Costa Rica. Lat. 10° 35′ N., long. 85° 38′ W.
Culfelchtrin, par., co. Antrim, 1 m. E Ballyeastle.
Culgoa R., New South Wales, trib. of the Darling, flows SW.
Culiacan, tn., Mexico, 90 m. SE. Cinaloa.
Cullar de Baza, tn., Spain, prov. and 54 m. N. Almeria.
Cullen, bor., co. and 8¾ m. NW. Banff.
Cullen, par., NW. co. Cork, on R. Blackwater. 13,674 acres.
Cullenagh, barony, S. Queen's co., Ireland.
Cullenbone, tn., New South Wales, co. Wellington.
Cullera, tn., Spain, prov. and 24 m. SSE. Valencia.
Cullercoats, tnship., Northumberland, NW. Tynemouth.
Cullingworth, eccl. dist. and hamlet, W. Riding, Yorks.
Cullman, vil. and tnship., Alabama, cap. of Cullman co.
Culloden Moor, co. and 3½ m. from Inverness. Battle 1746.
Cullompton, tn., Devon, 12½ m. NE. Exeter.
Culpeper, vil., Virginia, cap. of Culpeper co.
Culross, spt. and par., Fifeshire, on Firth of Forth.
Culsalmond, par., mid Aberdeenshire. 6994 acres.
Culter, par. and vil., Lanark and Peeblesshires.
Cults, par., Fifeshire, 3½ m. SW. Cupar.
Culvain, mtn. peak, Kilmalie par., Inverness. Alt. 5224 ft.
Culworth, par., Northants, 6 m. NE. Banbury.
Cumana, city, Venezuela, 185 m. E. Caracas.
Cumbal, mtn., Andes of Colombia, just N. of Equator. Alt. 15,620 ft.
Cumber, Lower, par., co. and 5 m. E. Londonderry. 14,466 acres.
Cumber, Upper, par., W. co. Londonderry and N. co. Tyrone.
Cumberland, co., England, on Irish Sea. Ar. 1516 sq. m.
Cumberland, vil., Ontario, co. Russell, on Ottawa R.
Cumberland, vil. and tnship., Maine, Cumberland co.
Cumberland, city, Maryland, cap. of Alleghany co.
Cumberland, vil. and tnship., Mississippi, Sumner co.
Cumberland, vil., Ohio, Guernsey co., 12 m. SW. Cambridge.
Cumberland Bay, New York, in L. Champlain. Battle 1814.
Cumberland Bay, set., New Brunswick, co. Queen's, on Grand L.
Cumberland Island, Georgia, U.S., off coast of Camden co.
Cumberland Island, Queensland, off coast of N. Kennedy dist.
Cumberland Mills, set., Quebec, co. Beauce, 18 m. from St. Joseph.
Cumberland Mtns., in Kentucky, Tennessee, and Virginia.
Cumberland Peninsula, Canada, W. shore of Davis Strait.
Cumberland River, Kentucky and Tennessee, trib. of the Ohio R.
Cumberland Strait, N. Territory, Australia, between the Wessel Is
Cumberland Valley, vil. and tnship., Pennsylvania, Bedford co.
Cumbernauld, par. and vil., Dumbartonshire.
Cumberworth, tnship. and vil., W. Riding, Yorkshire.
Cumbrae, par., Buteshire (Great Cumbrae I.).
Cumbrae, Great, isl., Buteshire, between Bute I. and Ayr.
Cumbrae, Little, isl., Buteshire, 1 m. S. of Great Cumbrae.
Cumbrian Mtns., in Cumberland, Westmorland, and Lancashire.
Cumbum, tn., Madras, Madura dist. Lat. 9° 44′ 50″ N.
Cumbum, tn., Madras, Karnul dist. Lat. 15° 34′ 15″ N., 79° 9′ 1″ E.
Cumbum Valley, fertile tract, Madras, in Madura dist.
Cumiana, tn., Italy, in Piedmont, 7 m. N. Pinerolo.
Cumlnestone, vil., Aberdeenshire, 6 m. E. Turriff.
Cummer, par., co. Galway, 4 m. S. Tuam. 9314 acres.
Cummertrees, par. and vil., Dumfriesshire, 3½ m. W. Annan.
Cumming's Bridge, vil., Ontario, co. Carleton.
Cumminsville, vil., Ontario, co. Halton, 14 m. from Hamilton.
Cumnock, tn., co. and 7 m. E. Ayr, on R. Lugar.
Cumnock, New, par. and vil., Ayrshire, 5½ m. from Cumnock.
Cumnock, Old, par., E. Ayrshire. 14,140 acres.
Cumnor, par. and vil., N. Berks, 3½ m. SW. Oxford.
Cumru, vil. and tnship., Pennsylvania, Berks co.
Cundinamarca, state, South America, Colombia.
Cundletown, tnship., New South Wales, 199 m. NW. Sydney.
Cunene or **Nourse R.**, Africa, Benguela, falls into the Atlantic.
Cuneo. *See* **Coni.**
Cunha, tn., Brazil, state and 125 m. ENE. São Paulo.
Cunnab's Quay, eccl. dist., Northop par., Flintshire.
Cunnamulla, tn., Queensland, co. Wellington.
Cunningham, vil. and tnship., Missouri, Chariton co.
Cunningham's Island, Ohio, in Lake Erie.
Cuorgne, tn., Italy, in Piedmont, 12½ m. WSW. Ivrea.
Cupar, bor. and co. tn. of Fife, 33¾ m. NE. Edinburgh.
Cupids, set., Newfoundland, dist. and 2 m. from Brigus.
Cura, Villa de, tn., Venezuela, 60 m. SW. Caracas.
Curaçoa, isl., Dutch W. Indies, 75 m. from Venezuela.
Curahuasi, vil., Peru, dep. Apurimac, 15 m. from Alzancay.
Curaray, riv., Ecuador, flows 370 m. to the Amazon R.
Curdies River, Victoria, co. Heytesbury, falls into Bay of Martyrs.
Cure, River, Central France, flows 70 m. to the Yonne.
Curico, prov., Chili. Area 2913 sq. m.
Curico, city, cap. of above, 116 m. S. Santiago.
Curische Haff, lagoon of the Baltic in E. Prussia.
Curitiba, tn., Brazil, 108 m. W. Paranagua.
Curragh, plain and camp, co. and 2 m. from Kildare.

Curramulka, tn., S. Australia, co. Fergusson, 129 m. W. Adelaide.
Curran, vil., Ontario, co. Prescott, 9 m. from Papineauville.
Curran, vil. and tnshp., Illinois, Sangamon co.
Current River, Missouri and Arkansas, trib. of Big Black R.
Currie, par. and vil., co. and 6 m. SW. Edinburgh.
Currin, par., cos. Monaghan and Fermanagh.
Currituck Inlet, N. Carolina, opens into Currituck Sound.
Currituck Island, N. Carolina, encloses Currituck Sound.
Currituck Sound, N. Carolina, between Currituck co. and Island.
Curry, North, par. and vil., Somerset, 6 m. NE. Taunton.
Curry Rivell, par. and vil., Somerset, 2 m. SW. Langport.
Curryville, vil., New Brunswick, co. Albert, 30 m. from Moncton.
Curtatone, tn., Italy, 3 m. from Mantua.
Curtis Channel, Queensland, near Bustard Bay.
Curtis Island, Queensland, off coast of Port Curtis.
Curtis Island, Victoria, in Bass Strait.
Curwinsville, bor., Pennsylvania, Clearfield co.
Curzola, isl. Dalmatia, in the Adriatic, 25 m. long.
Cusano, tn., Italy, prov. and 19 m. NW. Benevento.
Cushendall, vil., co. Antrim, 17 m. NE. Ballymena.
Cushing, vil., Quebec, Argenteuil co., 55 m. NW. Montreal.
Cushing's Island, Maine, in Portland harbour. Area 250 acres.
Cusset, tn., France, dep. Allier, 36 m. S. Moulins.
Cusseta, vil. and tnshp., Alabama, Chambers co.
Cusseta, vil. and tnshp., Georgia, U.S., cap. Chattahoochie co.
Cust, tn., New Zealand, co. Ashley, 33 m. NW. Christchurch.
Custer, vil., Nebraska, cap. of Custer co.
Custer City, vil., Pennsylvania, McKean co.
Custon, tn., S. Australia, co. Buckingham, 373 m. SSE. Adelaide.
Cutana Creek, S. Australia, 45 m. E. co. Lytton.
Cutch, native state, Gujarat, India. Area 6500 sq. m.
Cutch Gundava, prov., Baluchistan, in NE.
Cutchogue, vil., New York, Suffolk co., on Peconic Bay.
Cuthbert, vil., Georgia, United States, cap. of Randolph co.
Cutler Sand, off Suffolk, 2 m. E. mouth of Deben R.
Cuttaburra Creek, New South Wales, co. Irrara.
Cuttack, dist., Orissa, Bengal. Area 3633 sq. m.
Cuttack, city, Bengal, cap. of Orissa. Lat. 20° 29′ 4″ N.
Cuttyhunk Island, Massachusetts, in Buzzard Bay.
Cuvier Bay, Tasmania, on W. coast of Hunter Island.
Cuvier River, Tasmania, co. Lincoln, trib. of the Derwent.
Cuvo River, W. Africa, Benguela, 120 m. S. of the Coanza.
Cuxhaven, spt., Germany, 58 m. WNW. Hamburg.
Cuyaba, city, Brazil, cap. of state of Matto Grosso.
Cuyahoga Falls, vil., Ohio, Summit co., on Cuyahoga R.
Cuyahoga River, Ohio, falls into Lake Erie at Cleveland.
Cuyler, vil. and tnshp., New York, Cortland co.
Cuzco, dep., Peru. Area 23,766 sq. m.
Cuzco, city, Peru, cap. of above, 200 m. N. Arequipa.
Cwmamman, eccl. dist. and vil., Carmarthen and Glamorgan.
Cwmrheidol, tnshp., N. Cardiganshire, on R. Rheidol.
Cwndn, vil., Glamorganshire, 6 m. NW. Bridgend.
Cyclades, islands, Greece, in the Ægean.
Cyfarthfa, ironworks, Glamorganshire, N. of Merthyr Tydfil.
Cyfoeth-y-Brenin, tnshp., Cardiganshire, 5 m. N. Aberystwith.
Cygnet R., S. Australia, Kangaroo Island, falls into Nepean Bay.
Cynthiana, city, Kentucky, cap. of Harrison co.
Cynthiana, tnshp., Ohio, Shelby co.
Cypress Hill, suburb of New York.
Cypress Hills, Assiniboia, on Cypress Lake.
Cypress Lake, Assiniboia. Lat. 49° 30′ N.
Cyprus, isl., belonging to Britain, in E. Mediterranean.
Czarnikow, tn., Prussia, 63 m. SW. Bromberg.
Czaslau, tn., Bohemia, 46 m. SSE. Prague.
Czegled, tn., Hungary, 40 m. SE. Pesth.
Czenstochowa, tn., Poland, prov. and 50 m. SW. Petrikau.
Czernowitz, tn., Austria, cap. of Bukowina.
Dabha, petty state, Bombay.
Dabha, tn., Central Provs., India, Chunda dist. Lat. 19° 38′ N.
Dabhoi, tn., Baroda, India. Lat. 20° 10′ N., long. 73° 28′ E.
Dabri, guaranteed Thakurate, Central India.
Dabringhausen, vil., Rhenish Prussia, near Düsseldorf.
Dacca, div., Bengal, on Bay of Bengal. 15,000 sq. m.
Dacca, dist., Bengal. Area 2797 sq. m.
Dacca, sub.-div., Dacca dist., Bengal. 1266 sq. m.
Dacca, chief tn., Dacca dist., Bengal. Lat. 23° 43′ N.
Dachau, tn., Upper Bavaria, 10 m. NNW. Munich.
Dacre, vil., Ontario, co. and 17 m. from Renfrew.
Dacre, par. and vil., E. Cumberland, on R. Dacre.
Dadar, tn., Baluchistan, Kachhi dist. Lat. 29° 28′ N.
Dadeville, vil., Alabama, cap. of Tallapoosa co.
Dadn, *taluk*, Bombay, Karachi dist. 762 sq. m.
Dadn, tn., Bombay, Karachi dist. Lat. 26° 43′ 30″ N., long. 67° 49′ E.
Daer Water, Lanarkshire, head-stream of the Clyde.
Daffer Island, S. Africa, between Saldanha and Table Bays.
Daga Creek, Burma, Irawadi dist., branch of Bassein R.
Dagana, tn., Senegambia, on R. Senegal.
Dagenham, par. and vil., Essex, 2 m. NW. Rainham.
Dagg's Sound, New Zealand, co. Fiord, 7 m. long.
Daghestan, ter., Russia, on Caspian and in Caucasus.
Dagmersellen or **Dammersellen**, vil., Switzerland, near Lucerne.
Dagöe, isl., Russia, Esthonia, in Black Sea.
Dagsborough, vil. and hundred, Delaware, Sussex co.
Dagshai, cantonment, Punjab, Simla dist. Lat. 30° 53′ 5″ N.
Daguilar Mt., New S. Wales, co. Blaxland, 15 m. N. Merrymerrgal.
Dagus Mines, tn., Pennsylvania, Elk co.
Da-gyaing River, Burma, Amherst dist., trib. of the Hlaingbweh.
Dahann, sub-div., Thana dist., Bombay. 634 sq. m.
Dahann, spt., Bombay, Thana dist. Lat. 19° 58′ N., long. 72° 45′ E.
Dahi, petty state, Central India, in the Bhil Agency.
Dahira, petty state, Bombay, India.
Dahlak Islands, Red Sea, opposite Massowah.
Dahlen, tn., Rhenish Prussia, 4 m. SW. München Gladbach.
Dahlgreen, tnshp., Minnesota, Carver co.
Dahlonega, vil., Georgia U.S., Lumpkin co.
Dahme, tn., Prussia, Brandenburg, on R. Dahme.
Dahomey, kingdom, W. Africa, Guinea coast.
Daillebont, vil., Quebec, co. Joliette, 46 m. NE. Montreal.
Dailly, par. and vil. Ayrshire, 5½ m. NE. Girvan.
Daimiel, tn., Spain, prov. and 25 m. ENE. Ciudad Real.
Dain-hat, tn., Bengal, Bardwan dist. Lat. 23° 36′ 24″ N.
Dai-nippon, native name for Japan.
Dairsie, par., Fifeshire, 3 m. from Cupar. 2555 acres.
Daisy Lake, British Columbia. Lat. 50° N.
Dajal, tn., Punjab, Dera Ghazi Khan dist.
Dakahlieh, prov. Lower Egypt. Area 9309 sq. m.
Dakar, tn., in French Senegal, on Cape Verd.
Dakatia River, Bengal, trib. of the Meghna R.
Dakkeh, vil., Nubia, on R. Nile, 40 m. NE. Derr.
Dakor, tn., Bombay, Kaira dist. Lat. 22° 45′ N.
Dakota. North, ter., U.S., on Canadian frontier.
Dakota River, Dakota, trib. of the Missouri.
Dakota, South, ter., U.S., lies S. of North Dakota.
Dakshin Shahbazpur, isl., Bengal, in Meghna estuary
Dala, suburb of Rangoon, Burma.
Dala Creek, Burma, Hanthawadi dist., trib. of the Rangoon.
Dala-nurin River, Burma, Shwe-gyin dist., trib. of the Sittaung.
Dalat River, Burma, falls into Combermere Bay.
Dalbeattie, tn., Kirkcudbrightshire, 5½ m. E. Castle-Douglas.
Dalby, tnshp., Queensland, 140 m. W. Brisbane.
Dale, par. and vil., Pembrokeshire, on Milford Haven.
Dalecarlia, former prov. Sweden, now in Kopparberg Læn.
Dal-Elf, river, Sweden, falls into Gulf of Bothnia.
Dalen, vil., Netherlands, 2½ m. NE. Coervorden.
Dalesville, vil., Quebec, co. Argenteuil.
Daleville, vil. and tnshp., Alabama, Dale co
Daleville, vil., Mississippi, Lauderdale co.
Dalfsen, vil., Netherlands, Overyssel, 7 m. E. Zwolle.
Dalgetty, par., Fifeshire, 5 m. SE. Dunfermline.
Dalhousie, place and castle, 9 m. SE. Edinburgh, on South Esk R.
Dalhousie, port of entry, New Brunswick, cap. Restigouche co.
Dalhousie, set., Nova Scotia, co. Pictou, 10 m. from West River.
Dalhousie, tn. and hill stn., Punjab, Gurdaspur dist.
Dalhousie, East, vil., Nova Scotia, co. Kings.
Dalias, tn., Spain, prov. and 20 m. WSW. Almeria.
Dalibaire, vil., Quebec, co. Rimonski, 127 m. from Rivière du Loup.
Dalingkot, hill country, Bengal, Darjiling dist.
Dalkeith, tn. and par., co. and 6½ m. SE. Edinburgh.
Dalkey, par. and vil., co. and 8 m. SE. Dublin.
Dalkey, post stn., S. Australia, on Gawler.
Dall, Cape, Alaska. Lat. 61° 22′ N., long. 166° 25′ W.
Dallas, vil., Elginshire, on R. Lossie, 8½ m. SE. Forres.
Dallas, vil. and tnshp., Iowa, Marion co.
Dallas, vil. and tnshp., N. Carolina, cap. of Gaston co.
Dallas, vil. and tnshp., Oregon, cap. of Polk co.
Dallas, bor. and tnshp., Pennsylvania, Luzerne co.
Dallas, city, Texas, cap. of Dallas co., on Trinity R.
Dallas Centre, vil., Iowa, Dallas co., 21 m. NW. Des Moines.
Dallas City, vil., Illinois, Hancock co.
Dallastown, bor., Pennsylvania, York co
Dalles, city, Oregon, cap. of Wasco co., on Columbia R.
Dallington, par., Northamptonshire, on Grand Union Canal.
Dallishurg, vil. and tnshp., Kentucky, Owen co.
Dallya, tn., Austria-Hungary, in Slavonia.
Dalmally, vil., Argyllshire, near head of Loch Awe.
Dalma Mtne., Bengal, Manbhum dist. Alt. 3407 ft.
Dalmatia, prov., Austria, on Adriatic. 4954 sq. m.
Dalman, *tahsil*, Rai Bareli dist., Oudh. 479 sq. m.
Dalman, *pargana* of the above. Area 253 sq. m.
Dalman, tn., Oudh, Rai Bareli dist. Lat. 26° 3′ 45″ N.
Dalmellington, vil. and par., co. and 15½ m. SE. Ayr.
Dalmeny, vil., Linlithgowshire, 8¾ m. NW. Edinburgh.
Dalmorton, tn., New South Wales, co. Gresham.
Dalmuir, vil., Dumbartonshire, 9¾ m. NW. Glasgow.
Dalnii, tn. and ry. sta., China, on Talienwan Bay.
Dalreoch, par. Dumbartonshire, near Cardross.
Dalriada, ancient kingdom, now Argyllshire.
Dalry, tn and par., co. and 17½ m. NW. Ayr.
Dalrymple, vil., co. and 4 m. SE. Ayr.
Dalrymple, pastoral dist., Queensland.
Dalserf, par. and vil., Lanarkshire, 7 m. SE. Hamilton.
Daleton, par., Cumberland, 4½ m. from Carlisle.
Dalston, dist., in NE. part of London.
Dalton, tn., New South Wales, co. King, 163 m. SW. Sydney.
Dalton, city, Georgia, U.S., cap. of Whitfield co.
Dalton, vil. and tnshp., Massachusetts, Berkshire co.
Dalton, vil., Ohio, Wayne co., 51 m. S. Cleveland.
Daltonganj, headquarters, Palamau sub-div., Bengal.
Dalton-in-Furnese, tn. and par., co. and 16 m. NW. Lancaster.
Dalton-le-Dale, par. and tnshp., N. Durham.
Daly, mtn., Colorado, peak of Elk Range. Alt. 13,193 ft.
Daly, municipality, Manitoba, Brandon co.
Daly Head, cape, South Australia, W. coast of co. Fergusson.
Daly River, N. Territory, Australia, falls into Anson Bay.
Dalziel, par., N. Lanarkshire. Mineral dist.
Damaghan, tn., Persia, in Khorassan, 50 m. SSE. Astrabad.
Daman, Portuguese tn. and set., Gujarat, India.
Damanhoor, tn., Egypt, 38 m. SSE. Alexandria.
Daman-i-Koh, hill tract, Bengal. 1366 sq. m.
Damar, tn., Arabia, in Yemen, 120 m. NNW. Aden.
Damara Land, country of SW. Africa, on the coast.
Damariscotta, vil. and tnshp., Maine, Lincoln co.
Damariscotta River, Maine, falls into the Atlantic Ocean.
Damascus, city, Asiatic Turkey, cap. of Syria.
Damascus, vil., Ontario, co. Wellington, 7 m. from Arthur.
Damascus, vil. and tnshp., Pennsylvania, Wayne co.
Damhach, tn., Alsaec, 4 m. N. Schlettstadt.
Dambelong, salt lake, Western Australia, 175 m. SE. Perth.
Dambool, vil., Ceylon, 45 m. NW. Kandy, and 70 m. NE. Colombo.
Dambn, tn., Central Africa, Bornu, in the Soudan.
Damer, dist. and tn., Egypt, Nubia, on R. Nile.
Damgarten, tn., Prussia, 25 m. from Stralsund.
Damietta, tn., Egypt, 113 m. NE. Cairo, on branch of Nile.
Damodor River, Bengal, trib. of the Hugli, 350 m. long.
Damoh, dist., Jabalpur div., Central Provs., India.
Damoh, *tahsil* of above. Area 1792 sq. m.
Damoh, chief tn., Damoh dist., Cent. Provs., India.
Dampier Archipelago, off NW. Australia. Lat. 21° S., long. 116° E.
Dampier Mt., S. Australia, on E. border of co. Robinson.
Dampremy, tn., Belgium, Hainaut, E. of Charleroi.
Damsay Island, one of the Orkney Is., 4 m. NW. Kirkwall.
Damnggoo, tn., Africa, on R. Niger. Lat. 7° N.
Dana Inlet, Queen Charlotte Islands, British Columbia.
Danakil, country, E. Africa, between 12° and 15° N.
Dana River, E. Africa, falls into Formosa Bay.
Danbury, par. and vil., Essex, 4½ m. SE. Chelmsford.
Danbury, bor., Connecticut, Fairfield co., on Still R.
Danby, par. and vil., N. Riding, Yorks, 7½ m. NW. Egton.
Danby, vil., Quebec, co. Drummond, 14 m. W. Richmond.
Danby, vil. and tnshp., Michigan, Ionia co., on Grand R.
Danby, vil. and tnshp., Vermont, Rutland co., on Ottawa Creek.
Dandaloo, tn., New South Wales, co. Narromine, 350 m. W. Sydney.
Dandenong, vil., Victoria, 18½ m. SE. Melbourne.
Dandridge, vil., Tennessee, cap. of Jefferson co.
Dandry Creek, New South Wales, co. Baradine, branch of Baradine R.
Dane, vil. and tnshp., Wisconsin, Dane co.
Dane Bridge, eccl. dist., mid Cheshire.
Danehill, eccl. dist. and vil., Sussex, 6 m. NE. Cuckfield.
Danemora, vil., Sweden, 24 m. NNE. Upsala.
Dane's Quarter, vil. and tnshp., Maryland, Somerset co.
Danevirke, Danish set., New Zealand, 83 m. from Napier.
Danforth, vil. and tnshp., Illinois, Iroquois co.
Dangerous Archipelago, Pacific Ocean, in Low Archipelago.
Dangerous Point, New South Wales, co. Rous, N. of Brunswick R.
Dangerous Reef, S. Australia, in Spencer's Gulf.
Danger Point, Queensland, extreme SE. point of colony.
Danger Point, Victoria, between Nelson and Portland Bays.
Dange, The, group of 15 petty states, Bombay. Area 1000 sq. m.
Danielsonville, vil., Connecticut, Windham co.
Danilov, tn., Russia, gov. and 40 m. NNE. Yaroslav.
Dankar, vil., Punjab, Kangra dist. Lat. 32° 5′ N., long. 78° 15′ E.
Dankara, tn., Africa, 47 m. W. Coomassie.
Dankaur, tn., NW. Provs., India. Lat. 28° 21′ N., 77° 36′ E.
Dankia Mt., Bengal, Chola Range. Alt. 23,176 ft. Lat. 27° 57′ N.
Dannebrog, vil. and tnshp., Nebraska, Howard co.
Dannemora, vil. and tnshp., New York, Clinton co.
Dan River, N. Carolina and Virginia, head-stream of the Roanoke.
Dansville, vil., Michigan, Ingham co., 67 m. NW. Detroit.
Dansville, vil., New York, Livingstone co., on Canasaraga Creek.
Danta, state, Gujarat, India. Includes 78 vils.
Dantzig, city and spt., W. Prussia, on R. Vistula.
Dantzig, gov., W. Prussia. Area 3068 sq. m.
Danube River, rises in Black Forest and falls into Black Sea.
Danubian Principalities. *See* **Roumania, Servia, Bulgaria.**
Danvers, vil. and tnshp., Illinois, McLean co.
Danvers, vil. and tnshp., Massachusetts, Essex co.
Danvers Port, vil., Massachusetts, Essex co.
Danville, vil., Quebec, co. Richmond, 88 m. NE. Montreal.
Danville, city, Illinois, cap. of Vermillion co.
Danville, vil., Indiana, cap. of Hendricks co.
Danville, vil. and tnshp., Iowa, Des Moines co.
Danville, vil., Kentucky, cap. of Boyle co.
Danville, vil. and tnshp., Missouri, cap. of Montgomery co.
Danville, bor., Pennsylvania, cap. of Montour co.
Danville, vil. and tnshp., Vermont, Caledonia co.
Danville, vil., Virginia, Pittsylvania co.
Da-nwun, tidal creek, Burma. Lat. 16° 25′ N., long. 95° 12′ E.
Daolatabad, vil., Afghanistan. *See* **Daulatabad.**
Daphla Hills, Assam, occupied by independent tribes.
Daphne, vil., Alabama, cap. of Baldwin co., on Mobile Bay.
Dapoli, sub-div., Ratnagiri dist., Bombay.
Dapsang, mtn., Karakorum Range, Tibet. Alt. 28,278 ft.
Dapto, vil., New South Wales, 74 m. S. Sydney, in co. Camden.
Darab, tn., Persia, in Fars, 130 m. SE. Shiraz.
Dar-al-Beida, spt., Morocco, 46 m. NE. Azamor.
Daraganj, suburb of Allahabad, India.
Darbelo, tn., Bombay, Haidarabad dist.
Darbhangah, dist., Behar, India. Area 3665 sq. m.
Darbhangah, sub-div., Darbhangah dist.
Darbhangah, tn., Darbhangah dist. Lat. 26° 10′ N.
D'Arbonne Bayou, Louisiana, trib. of the Ouachita R.
Darby, bor., Pennsylvania, Delaware co.
Darcy Lever, tnshp., Lancashire, 1 m. E. Bolton.
Dardanelle, vil. and tnshp., Arkansas, Yell co.
Dardanelles, strait, between Europe and Asia.
Dardannp, dist., W. Australia, 124 m. S. Perth.
Darenth, par., W. Kent, 2 m. SE. Dartford.
Darent River, W. Kent, trib. of the Thames below Erith.
Dar-es-Salaam, spt., German East Africa, 25 m. S. Zanzibar.
Darfield, par., vil., W. Riding, Yorks, 5 m. SE. Barnsley.
Darfur, country, E. Soudan. Lat. 10° 16′ N. Area 160,000 sq. m.
Dargai, hill range, Swat, NW. frontier, India.
Dargalong, tn., Victoria, co. Moira, 87 m. NE. Melbourne.
Dargle, glen and waterfall, N. co. Wicklow. Fine scenery.
Dargo River, Victoria, co. Dargo, trib. of the Mitchell R.
Darien, vil., Georgia, U.S., cap. of McIntosh co.
Darien, vil. and tnshp., New York, Genesee co.
Darien, vil. and tnshp., Wisconsin, Walworth co.
Darien, Isthmus of. *See* **Panama, Isthmus of.**
Darjeeling. *See* **Darjiling.**
Darjiling, dist., Bengal. Area 1234 sq. m.
Darjiling, tn., Bengal, in above. Lat. 27° 2′ N., long. 88° 18′ E.
Dark Cornere, vil., Pennsylvania, Columbia co.
Darkehmen, tn., Prussia, 15 m. SSW. Gumbinnen.
Darkley, tn., co. and 11 m. from Armagh.
Darlaston, tn., par., E. Staffordshire, 122 m. NW. London.
Darley, par., Derbyshire, on R. Derwent. 7149 acres.
Darling, dist., New S. Wales, in SW. of colony. Area 50,000 sq. m.
Darling Downs, dist., Queensland, on border of New South Wales.
Darlingford, tn., Victoria, co. Wonnongatta.
Darling Range, mtns., W. Australia, 50 m. from coast.
Darling River, New South Wales, trib. of the Murray R.
Darling's Lake, vil., Nova Scotia, 10 m. from Yarmouth.
Darlington, bor., Durham, 36 m. S. Newcastle.
Darlington, ward, S. Durham. 295,571 acres.
Darlington, suburb of Sydney, New South Wales.
Darlington, tn., Victoria, co. Hampden, 123 m. SW. Melbourne.
Darlington, vil., Prince Edward Island, Queen's co.
Darlington, vil., Indiana, Montgomery co., on Sugar Creek.
Darlington, vil., Maryland, Harford co., on Deer Creek.
Darlington, bor. and tnshp., Pennsylvania, Beaver co.
Darlington, vil. and tnshp., Wisconsin, cap. of Lafayette co.
Darlington Court House, vil., S. Carolina, cap. of Darlington co.
Darman, tn., Punjab, Gurdaspur dist.
Darmstadt, tn., Germany, cap. Hessen and Starkenburg.
Darnall, eccl. dist., S. div., W. Riding, Yorkshire.
Darnetall, tn., France, Seine-Inférieure, 2 m. E. Rouen.
Darngaber, vil., Lanarkshire, 3 m. S. Hamilton.
Darnick, vil., Roxburghshire, 1 m. W. Melrose.
Darnley, isl., Queensland, in Torres Straits.
Daro, vil., Bombay, Karachi dist.
Darragh, par., co. Limerick, 9 m. SE. Kilmallock.
Darrang, dist., Assam, India. Area 3418 sq. m.
Darrei, set., Ontario, co. Kent, 4 m. from Chatham.
Darsi, tn., Madras, Nellore dist. Lat. 15° 48′ N.
Darsi, sub-div., Nellore dist., Madras. Area 616 sq. m.
Dartford, tn., West Kent, 17 m. E. London.
Dartford, vil., Ontario, co. Northumberland.
Dartmoor, uplaud tract, Devonshire. Alt. 2050 ft.
Dartmouth, bor. and spt., S. Devon, on R. Dart.
Dartmouth, spt., Prince Edward Island, on Richmond Bay.
Dartmouth, tn., Nova Scotia, Halifax co.
Dartmouth River, Quebec, Gaspé co., falls into Gaspé Bay.
Darton, par. and vil., W. Riding, Yorks, 3 m. NW. Barnsley.
Dartree, barony, co. Monaghan. 59,611 acres.
Dart River, S. Devon, falls into the English Channel.
Daruvar, tn., Hungary, 32 m. NW. Posega.
Darvel, tn., Ayrshire, 9 m. E. Kilmarnock.
Darville'e, vil. and tnshp., Virginia, Dinwiddie co.
Darwa, *taluk*, Berar, Wun dist., India. 1062 sq. m.
Darwa, tn. and hdqrs. of above. Lat. 20° 18′ N., long. 77° 49′ E.
Darwen, parl. div., NE. Lancashire.
Darwen, Lower, tnshp., NE. Lancashire, in Blackburn.
Darwen, Over, bor., NE. Lancash., 3½ m. from Blackburn.
Darwin, vil. and tnshp., Illinois, Clarke co., on Wabash R.
Darwin, Mt., Tierra del Fuego. Alt. 6800 ft.
Daryabad, *pargana*, Bara Banki dist., Oudh. 214 sq. m.
Daryabad, tn., Bara Banki dist., Oudh. Lat. 26° 53′ N.
Daryapur, *taluk*, Berar, India. Area 505 sq. m.
Daryapur, tn., Ellichpur dist., Berar. Lat. 20° 56′ N.
Dasai, tn., Gwalior, Central India, 10 m. N. of Amjhera.
Dasara, petty state, Bombay. Area 265 sq. m.
Dasarazupalli, vil., Madras, Nellore dist.
Dasher River, Tasmania, co. Devon, trib. of the Mersey R.
Dashkova, tn., Russia, gov. and 12 m. S. Mobilev.
Daska, *tahsil*, Punjab, Sialkot dist.
Daska, tn., Punjab, Sialkot dist. Lat. 32° 20′ N.
Daskroi, sub-div., Ahmadabad dist., Bombay. 548 sq. m.
Dasna, tn., India, NW. Provs., Meerut dist.
Daspalla, state, Bengal, Orissa. Area 568 sq. m.
Dasnya, *tahsil*, Punjab, Hoshiapur dist.
Dasuya, tn., Punjab, Hoshiapur dist. Lat. 31° 49′ N.
Dataganj, *tahsil*, Budaun dist., NW. Provs., India.
Dataganj, tn., Budaun dist., NW. Provs., India.
Datchet, vil., Bucks, on R. Thames, 2 m. E. Windsor.
Datha, petty state, Bombay. Area 51 sq. m.
Dathweh-kyauk, vil., Burma, Prome dist. Lat. 18° 4′ N.
Datia, native state, Central India. Area 836 sq. m.
Datia, chief tn. of above. Lat. 25° 40′ N., long. 78° 30 E.
Dativre, spt., Bombay, Thana dist. Lat. 19° 17′ N., long. 72° 50′ E.
Datschitz, tn., Moravia, 15 m. S. Iglau.
Dattaw River, Burma, trib. of the Irawadi.
Danbeny, Mount, New South Wales, co. Mootwingee.
Danbhill, eccl. dist., Lancashire, 1½ m. SE. Bolton.
Dandnagar, tn., Bengal, Gaya dist. Lat. 25° 2′ N.
Daulatabad, tn., Haidarabad, India. Lat. 19° 57′ N.
Daulatabad, vil., Afghanistan. Lat. 36° 30′ N., long. 64° 50′ E.
Daundia Khera, *pargana*, Oudh, Unao dist.
Daunt Rock, off coast of co. Cork. Lat. 51° 43′ N., long. 8° 17 E.
Dauphin, bor., Pennsylvania, Dauphin co.
Dauphin Islands, Alaska, in Mobile Bay and co.
Dauphiny, old prov. of SW. France.
Dauria, country of Asia, in Transbaikalia.
Dausa, tn., Jaipur State, India, in Rajputana.
Davaar Island, in Campbeltown Loch, Kintyre, Argyllshire.
Davangere, *taluk*, Shimoga dist., Mysore. Area 662 sq. m.
Davangere, tn., Mysore, Shimoga dist. Lat. 14° 28′ N.
Davenport, city, Iowa, cap. of Scott co., on Mississippi.
Davenport, vil. and tnshp., New York, Delaware co.
Davenport Point, S. Australia, between Sturt and Foul Bays.
Davenport Range, mtns., N. Territory, Australia, near centre.

Daventry, bor. and par., South Northamptonshire.
Davey River, Tasmania, co. Arthur, falls into Payne Bay.
Daveyston, tn., South Australia, co. Light, 41½ m. N. Adelaide
David, tn., Colombia, state and 115 m. W. by S. Panama.
David City, vil., Nebraska, cap. of Butler co.
David, Fort St., ruined fort, Madras. Lat. 11° 44′ N.
David's Island, New York, in Long Island Sound. Area 300 acres.
Davidson's Mains, vil., co. and 3 m. NW. Edinburgh.
Daviot, par. and *quoad sacra* par., E. Aberdeenshire.
Daviot and Dunlichty, par., Nairn and Inverness-shires.
Davis, vil., Illinois, Stephenson co., 90 m. SW. Racine.
Davis Strait, between Greenland and Cumberland Peninsula.
Davisville, vil. and tnshp., Alabama, Calhoun co.
Davisville, vil., California, Yolo co., 77 m. NE. San Francisco.
Davos, par. and vil., Switzerland, canton Grisons.
Dawa, estate, Central Provinces, India, Bhandara dist.
Dawdon, tnshp., N. Durham, 6½ m. SE. Sunderland.
Dawfuskie Island, S. Carolina, included in Beaufort co.
Dawley, tn., Shropshire, 4 m. from Wellington.
Dawlish, tn., Devonshire, at mouth of R. Dawlish.
Dawna Mtns., Burma, Amherst dist. Lat. 16° 5′ N., long. 98° 42′ E.
Dawson, vil., Georgia, U.S., cap. of Terrell co.
Dawson, bor., Pennsylvania, Fayette co.
Dawson, tn. and cap. of Klondyke goldfields, Yukon.
Dawson Island, Tierra del Fuego, in Strait of Magellan.
Dawson River, Queensland, at foot of Denham Range.
Dax, tn., France, dep. Landes, on R. Adour.
Daxaboo, tn., St. Domingo, 39 m. ESE. Cape Haiti.
Daxlanden, vil., Baden, 4 m. W. Carlsruhe, on R. Rhine.
Dayang River, Assam, trib. of Dhameswari R. Lat. 26° 26′ N.
Daya River, Orissa, between Koyakhai R. and L. Chilka.
Daylesford, tnshp., Victoria, co. Talbot, 76 m. NW. Melbourne.
Dayton, vil., Alabama, Marengo co, 8 m. NE. Linden.
Dayton, vil. and tnshp., Iowa, Webster co.
Daytoo, vil., Kentucky, Campbell co., on the Ohio R.
Dayton, vil. and tnshp., Minnesota, Hennepin co.
Dayton, vil. and tnshp., Missouri, Newton co.
Dayton, vil. and tnshp., New York, Cattaraugus co.
Dayton, city, Ohio, cap. of Montgomery co., on Mad. R.
Dayton, vil., Washington, cap. of Columbia co.
Dazard Point, on W. coast of Cornwall.
De Aar, ry. junc., Cape Col., 500 m. NE. Cape Town.
Deadman Bay, Newfoundland, 18 m. from Green's Pond.
Dead River, New Hampshire, trib. of the Maragallaway R.
Dead Sea, salt lake, Palestine, 25 m. E. Jerusalem, 1312 ft. below sea.
Dead Stream, Maine, trib. of the Penobscot R.
Deadwood, vil., Dakota, cap. of Lawrence co.
Deal, bor., Kent, 82 m. from London.
Deals Islands, Maryland, in Chesapeake Bay, Somerset co.
Dean, tn., Victoria, co. Talbot, 117 m. NW. Melbourne.
Dean, dist. and vil., in W. of Edinburgh, on Water of Leith.
Dean, Forest of, W. Gloucestershire. Area 200 sq. m.
Dean, West, par., W. Gloucestershire. 10,035 acres.
Deane, par. and vil., SE. Lancashire.
Deane Mt., Queensland, dist. Cook, peak of Gilbert Range.
Dean's Channel, British Columbia. Lat. 53° 10′ N., long. 127° W.
Dean's Marsh, vil., Victoria, 81 m. SW. Melbourne.
Deanston, vil., Perthshire, on R. Teith, 1 m. W. Doune.
Dearborn, vil. and tnshp., Michigan, Wayne co.
Dearborn River, Montana, from Rocky Mtns. to Missouri R.
Dearham, par. and tnshp., W. Cumberland.
Dease Lake, British Columbia. Lat. 59° N.
Dease Strait, channel, Canada. Lat. 68° 50′ N., long 108° W.
Death Valley, desert, California, 159 feet below sea level.
Deba, tn., Arabia, 100 m. NW. Muscat.
Deba, tn., Tibet, near Upper Sutlej R., 14,918 ft. above sea.
Debar Lake, Udaipur, Rajputana. Lat. 24° 18′ N., long. 74° 4′ E.
Debbah, tn., Nubia, on great bend of R. Nile.
De Beauvoir Town, eccl. dist., London, W. Hackney.
Debenham, tn. and par., Suffolk, 84 m. NE. London.
Deben River, Suffolk, falls into North Sea, 5 m. NE. Harwich.
Deberg Point, S. Australia, between Conway Point and Daly Head.
Dehert, vil., Nova Scotia, Colchester co., 12 m. from Truro.
Debo Lake, Africa, an expansion of R. Niger.
Deboyne Island, New Guinea, due W. of St. Aignan I.
Debreczin, tn., Hungary, 116 m. E. Pesth.
Decatur, vil., Alabama, Morgan co., on Tennessee R.
Decatur, vil., Georgia, U.S., cap. of De Kalb co.
Decatur, city, Illinois, cap of Macon co.
Decatur, vil., Indiana, cap. of Adams co.
Decatur, vil. and tnshp., Iowa, Decatur co.
Decatur, vil. and tnshp., Michigan, Van Buren co.
Decatur, vil. and tnshp., Nebraska, Burt co.
Decatur, vil. and tnshp., Pennsylvania, Mifflin co.
Decatur, vil., Texas, cap. of Wise co.
Decazeville, vil., France, in Aveyron, 19 m. NE. Villefranche.
Deccan, tract, India, S. of Vindhya Hills. Not an official name.
Deception Bay, New Guinea, off Gulf of Papua.
De Cewsville, vil., Ontario, co. Haldimand.
Decies-within-Drum, bar., S. co. Waterford. 57,325 ac.
Decies-without-Drum, bar. mid co. Waterford. 131,193 ac.
Decize, tn., France, dep. Nièvre, 18 m. SE. Nevers.
Decorah, city, Iowa, cap. of Winneshiek co.
Dedan, petty state, Bombay. Area 30 sq. m.
Deddington, tn. and par., Oxfordshire, 6 m. S. Banbury.
Dede Agatch, tn., Turkey, on Ægean Sea, 92 m. W. Adrianople.
Dedham, par. and vil., E. Essex, on R. Stour.
Dedham, vil., E. Gloucestershire, 1 m. NE. Cheltenham.
Desce, Lower, barony, S. co. Meath. 20,013 acres.
Deece, Upper, barony, S. co. Meath. 28,763 acres.
Desgoa, tn., Bornou, Cent. Africa, 60 m. S. Kuka.
Deel River, cos. Cork and Limerick, trib. of the Shannon.
Deep Bottom, Virginia, point on James R., scene of battles.
Deep Brook, set., Nova Scotia, co. and 12 m. from Annapolis.
Deep Clove Creek, New Jersey, trib. of the Wallkill R.
Deeping, Market, tn. and par., Lincolnshire, 7½ m. SE. Bourn.
Deeping St. James, par., S. Lincolnshire, on R. Welland.
Deeping St. Nicholas, par. and vil., S. Lincolnshire.
Deep River, vil., Connecticut, Middlesex co.
Deep River, vil. and tnshp., Iowa, Poweshiek co.
Deep River, N. Carolina, a head-stream of Cape Fear R.
Deep River, vil. and tnshp., N. Carolina, Guildford co.
Deep Water, vil., New South Wales, 397 m. N. Sydney
Deep Water Creek, Missouri, trib. of the Grand R.
Deer Creek, Indiana, trib. of the Wabash R.
Deerfield, vil. and tnshp., Illinois, Lake co., 24 m. N. Chicago.
Deerfield, vil. and tnshp., Iowa, Chickasaw co.
Deerfield, vil. and tnshp., Massachusetts, Franklin co.
Deerfield, vil. and tnshp., Michigan, Lenawee co.
Desrfield, vil. and tnshp., New Hampshire, Rockingham co.
Deerfield, vil. and tnshp., New Jersey, Cumberland co.
Deerfield, vil. and tnshp., New York, Oneida co.
Deerfield River, Vermont, trib. of the Connecticut R.
Deerina, mtn., New South Wales, co. Yanda, 20 m. S. Darling R.
Deer Island, Massachusetts, in Boston harbour.
Deer Isls, vil., tnshp., and group of isles, Maine, in Penobscot Bay.
Dee River, from L. Bala, Wales, to Irish Sea, 20 m. below Chester.
Dee River, from Cairngorm Mtns. to North Sea at Aberdeen.
Dee Rivsr, W. Kirkcudbrightshire, from L. Dee to Kirkcudbright Bay.
Doe River, co. Louth, falls into Dundalk Bay.
Dee River, Tasmania, co. Cumberland, trib. of the Derwent.
Deer Lodge City, vil., Montana, cap. of Deer Lodge co.
Deer Lodge Creek, Montana, trib. of Hell Gate R.
Deer Mount, Alberta, on border of Athabasca.
Deerness, *q.s.* par., St. Andrews par., Orkney.
Desr, New, par. and vil., E. Aberdeenshire.
Deer, Old, par. and vil., Aberdeenshire, 9¼ m. W. Peterhead.
Deer Pond, expansion of R. Humber, Newfoundland.
Dees, tn., Transylvania, on R. Szamas.
Dees Sound, natural harbour, Orkney, E. Mainland.
Defiance, tn. and tnshp., Ohio, cap. of Defiance co.
Defiance, Mt., United States, overlooking Lake Champlain.
De Forest, vil., Minnesota, Nobles co.
Degan, spt., Bombay, Broach dist. Lat. 22° 11′ N.
Deggendorf, tn., Bavaria, on R. Danube, 29 m. NW. Passau.
Dsgh River, Punjab, trib. of Ravi. Lat. 31° 2′ N., long. 73° 24′ E.
Deglia, tn., Sicily, 11 m. SSW. Caltanisetta.
Degnizli, tn., Asia Minor, 53 m. SE. Ala-Shehr.
De Graff, vil., Ohio, Logan co., on the Miami R.
Dehej, spt., Bombay, Broach dist. Lat. 21° 42′ N.
Dehksrgan, tn., Persia, prov. Azerbaijan, 28 m. SSW. Tabriz.
Deh-pet Lake, Burma, Henzada dist. Area 1 sq. m.
Dehra, *tahsil*, Dehra Dun dist., NW. Provs., India.
Dehra, tn., Dehra Dun dist., NW. Provs., India.
Dehra Dun, dist., NW. Provs., India. 1193 sq. m.
Deidesheim, tn., Rhenish Bavaria, 4 m. SSE. Durkheim.
Deir-el-Kamer, tn., Syria, on slope of Mount Lebanon.
De Kaap, gold-fields, Transvaal, 120 m. from Delagoa Bay.
De Kalb, vil. and tnshp., Illinois, De Kalb co.
De Kalb, vil. and tnshp., New York, St. Lawrence co.
Dekorro, vil. and tnshp., Wisconsin, Columbia co.
Delafield, vil. and tnshp., Wisconsin, Waukesha co.
Delagoa Bay, inlet, Indian Ocean, SE. Africa. Lat. 26° S.
Delamere, par. and tnshp., co. and 10 m. NE. Chester.
Delance, vil., New York, Burlington co., on Delaware R.
Deland, vil., Illinois, Piatt co., 37 m. NE. Lincoln.
Delaney, mining dist., Queensland, near Georgetown.
Delano, vil., Minnesota, Wright co., 30 m. W. Minneapolis.
De Lassus, vil., Missouri, St. François co.
Delatyn, tn., Austria, Galicia, on R. Pruth.
Delavan, vil. and tnshp., Illinois, Tazewell co.
Delavan, vil. and tnshp., Wisconsin, Walworth co.
Delaware, state, U.S. Lat. 39° N. Area 2050 sq. m.
Delaware, vil. and tnshp., Indiana, Ripley co.
Delaware, city, Ohio, cap. of Delaware co.
Delaware, vil., Ontario, Middlesex co.
Delaware Bay, Delaware and New Jersey, at mouth of Delaware R.
Delaware City, tn., Delaware, New Castle co.
Delaware River, rises in Catskill Mtns. and enters Delaware Bay.
Delawars Station, vil., New Jersey, Warren co.
Delawars Water Gap, vil., Pennsylvania, Monroe co.
Dsleau Bay, Newfoundland, Fortune Bay district.
Delegate, tn., New South Wales, co. Wellesley, 366 m. S. Sydney.
Delegate Mount, Victoria, in N. of co. Croajingolong.
Delémont, tn., Switzerland, 29 m. N. Bern.
Delft, tn., Holland, on R. Schie, NW. Rotterdam.
Delftshaven, tn., Holland, on R. Maas, 2 m. SW. Rotterdam.
Delfzyl, tn., Netherlands, 16 m. ENE. Groningen.
Delgado, Cape, E. Africa. Lat. 10° 41′ S., long. 58° 47′ E.
Delgany, par. and vil., co. Wicklow, 5 m. S. Bray.
Delhi, div., Punjab. Area 5610 sq. m.
Delhi, dist., Punjab. Area 1277 sq. m.
Delhi, *tahsil* of above. Area 434 sq. m.
Delhi, city, Punjab, Delhi dist. Lat. 28° 38′ N.
Delhi, vil., Ontario, co. Norfolk, on Rowan R.
Delhi, vil. and tnshp., Iowa, cap. of Delaware co.
Delhi, vil. and tnshp., New York, cap. of Delaware co.
Delhi, vil. and tnshp., Ohio, Hamilton co., on Ohio R.
Deli, dist., E. Sumatra. Belongs to the Dutch.
Delisle River, Ontario, trib. of St. Lawrence at Cotean du Lac.
Delitzsch, tn., Prussian Saxony, on the Lober.
Deliverance Island, New Guinea, 40 m. SW. of mouth of Baxter R.
Dell Roy, vil., Ohio, Carroll co., 7 m. SW. Carrollton.
Dellys, spt., Algeria, 49 m. E. Algiers.
Delmar, vil., Iowa, Clinton co., 37 m. N. Davenport.
Delmenhorst, tn., Germany, 18 m. WNW. Oldenburg.
Delmont, vil., Pennsylvania, Westmoreland co.
Del Norte, vil., Colorado, cap. of Rio Grande co.
Deloraine, tn., Tasmania, cos. Westmoreland and Devon.
Delow, tn., Soudan, 20 m. SE. Boussa.
Delphi, vil., Indiana, cap. of Carroll co., on Deer Creek.
Delphos, vil., Ohio, Allan and Van Wert cos.
Delta, vil., Iowa, Keokuk co., 50 m. E. Knoxville.
Delta, vil. and tnshp., Michigan, Eaton co., on Grand R.
Delta, vil., Ohio, Fulton co., 46 m. E. Butler.
Delting, par., Shetland. 36,964 acres. Includes several isls.
Delvin, barony, NE. co. Westmeath. 39,062 acres.
Delvin, par. and vil., co. Westmeath, 8 m. N. Killucan.
Delvino, tn., European Turkey, prov. Albania.
Demavend, mtn., Persia, highest peak of Elburz Mtns. Alt. 21,000 ft.
Dembea, Lake, Abyssinia, source of the Blue Nile, 60 m. long.
Demer, River, Belgium, Limbourg, and S. Brabant, trib. of Dyle R.
Demerara River, British Guiana, falls into Atlantic at Georgetown.
Demir-Hissar, tn., Turkey, 15 m. NW. Seres.
Demirkapu, mtn.-pass, between Hungary and Wallachia.
Demmin, tn., Prussia, 25 m. S. Stralsund.
Demonte, tn., Italy, prov. and 15 m. SW. Coni.
Demopolis, vil., Alabama, cap. of Marengo co.
Demorestville, vil., Ontario, co. Prince Edward.
Demotica, tn., Turkey, 25 m. S. Adrianople, on R. Maritza.
Dempsey's Corner, vil., Nova Scotia, 2 m. from Aylesford.
Den, The, vil., N. Ayrshire, Dalry par.
Denahy, tnshp., W. Riding, Yorks, 6½ m. SW. Doncaster.
Denaikankotai, tn., Madras, Salem dist. Lat. 12° 31′ N.
Denain, tn., France, in Nord, 14 m. E. Douai.
Denbigh, bor. and co. tn., Denbighshire, 25 m. W. Chester.
Denhigh, set., Ontario, Addington co., 80 m. from Napanee.
Denbigh, Cape, Alaska, on Norton Sound.
Denbighshire, co., Wales, on Irish Sea. 644 sq. m.
Denby, par. and vil., co. and 7 m. NE. Derby.
Denby, tnshp., W. Riding, Yorks, on R. Dearne.
Dender River, Belgium, trib. of the Scheldt at Dendermonde.
Dender River, Nubia, trib. of the Blue Nile, 40 m. N. Sennaar.
Dendermonde, tn., Belgium, E. Flanders, 16 m. E. Ghent.
Denekamp, vil., Netherlands, in Overyssel.
Denham, par. and vil., Bucks, 2 m. NW. Uxbridge.
Denham Range, mtns., Queensland, S. border of Leichhardt dist.
Denholm, vil., Roxburghshire, 5 m. NE. Hawick.
Denholme Gate, tn., West Riding, Yorks, 5½ m. W. Bradford.
Denia, spt., Spain, prov. Alicante, 13 m. ESE. Oliva.
Deniliquin, tn., New S. Wales, co. Townsend, on Edward R.
Denio, par., SW. Carnarvonshire, in Pwllheli tn.
Denison, dist., Queensland, 30 m. NE. Launceston.
Denison, vil. and tnshp., Iowa, cap. of Crawford co.
Denison City, tn., Texas, Grayson co., 73 m. N. Dallas.
Denison Lake, Victoria, co. Buln-Buln, near the sea.
Denison Range, mtns., Tasmania, near the Denison R.
Denison River, Tasmania, co. Franklin, trib. of Gordon R.
Denison's Mills, vil., Quebec, co. and 6 m. from Richmond.
Denison Town, tnshp., New S. Wales, co. Bligh, 244 m. N. Sydney.
Denman, vil., New South Wales, co. Brisbane, 165 m. NW. Sydney.
Denman Lake, New South Wales, co. Irrara, W. of Irrara R.
Denmark, kingdom of Europe, on Baltic Sea.
Denmark Hill, eccl. dist., Surrey, in S. London.
Denn, par., mid co. and 4 m. from Cavan.
Denning, vil. and tnshp., New York, Ulster co.
Dennington, tn., Victoria, co. Villiers, 174 m. W. Melbourne.
Dennison, vil., Ohio, Tuscarawas co., 101 m. NE. Columbus.
Dennisport, vil., Massachusetts, Barnstable co.
Dennistoun, E. suburb of Glasgow, Lanarkshire.
Denny, tn. and par., co. and 7 m. S. Stirling.
Denshaw, eccl. dist., W. Riding, Yorkshire.
Densmove's, vil., Nova Scotia, co. Hants.
Dent, tnshp. and vil., W. Riding, Yorks, on R. Dent.
Dent du Midi, mtn., in Alps of Valais and Savoie. 10,778 ft.
Denton, tn., SE. Lancashire, 4 m. SE. Manchester.
Denton, vil., Maryland, cap. of Caroline co.
Denton, vil., Texas, cap. of Denton co., 36 m. NE. Fort Worth.
Denton Holme, eccl. dist., Carlisle, St. Mary par., Cumberland.
D'Entrecasteaux Archipelago, SE. of New Guinea.
D'Entrecasteaux Channel, Tasmania, W. of S. Bruni I.
Denver, city, cap. Colorado, Arapahoe co., on S. Platte R.
Denver, vil. and tnshp., Michigan, Newago co.
Denwa River, Central Provinces, India, trib. of the Tawa.
Deoband, *tahsil*, Saharanpur dist., NW. Provs., India.
Deoband, tn., NW. Provs., India, Saharanpur dist.
Deodangar, peak, Madras, Ganjam dist. Alt. 4534 ft.
Deodar, native state, Gujarat, India. Area 440 sq. m.
Deogaon, tn., NW. Provs., India. Lat. 25° 45′ N.
Deogarh, tn., Udaipur State, Rajputana.
Deogarh, sub-div., Santal Parganas, Bengal.
Deogarh, tn., Santal Parganas, Bengal. Lat. 24° 29′ N.
Deolali, cantonment, Bombay, Nasik dist.
Deoli, cantonment, Rajputana. Lat. 25° 46′ N.
Deoli, tn., Central Provs., India. Lat. 20° 39′ N.
Deonthal Hill, Punjab, Hindur State. Lat. 31° 11′ N., long. 77° 2′ E.
Deora Kot, tn., India, Oudh, Faizabad dist.
Deori, tn., Central Provs., India. Lat. 23° 23′ N., long. 79° 4′ E.
Deoria, *tahsil*, NW. Provs., India, Gorakhpur dist.
Deotigarh Range, mtns., Assam. Alt. 8804 ft.
Depere, vil. and tnshp., Wisconsin, Brown co., on Fox R.
De Peyster, vil. and tnshp., New York, St. Lawrence co.
Deposit, vil. and tnshp., New York, on Delaware R.
Deptford, bor., cos. Kent and Surrey, on R. Thames.
Deptford, tnshp., New Jersey, Gloucester co.
Deptford St. Nicholas, par., W. Kent, in Greenwich.
Deptford St. Paul, par. within Deptford bor. (*q.v.*).
Dera, *tahsil*, Punjab, Kangra dist. Area 502 sq. m.
Dera Ghazi Khan, dist., Punjab. Area 4517 sq. m.
Dera Ghazi Khan, chief tn. of above. Lat. 30° 3′ 57″ N.
Dera Ismail Khan, dist., Punjab. Area 9296 sq. m.
Dera Ismail Khan, *tahsil* of above. 1673 sq. m.
Dera Ismail Khan, tn., Dera Ismail Khan dist.
Derajat, div., Punjab. Area 17,681 sq. m.
Dera Nanak, tn., Punjab. Lat. 32° 2′ N., long. 75° 4′ E.
Derapur, *tahsil*, NW. Provs., India, Cawnpur dist.
Derapur, headquarters of above.
Derayeh, tn., Arabia, in Nedjed.
Derband, vil., Punjab. Lat. 34° 18′ N., long. 72° 55′ E.
Derbend, tn., Russia, cap. of Daghestan, on Caspian Sea.
Derby, bor., cap. of Derbyshire, on R. Derwent.
Derby, W. Australia, cap. of Kimberley district.
Derby, vil., New Brunswick, co. Northumberland.
Derby, vil. and tnshp., Connecticut, New Haven co.
Derby, vil. and tnshp., Vermont, Orleans co., on the Clyde R.
Derby Line, vil., Vermont, Orleans co.
Derbyshire, co., England, S. of Yorks. Area 1029 sq. m.
Dereham, East, tn. and par., Norfolk, 16 m. NW. Norwich.
Dereham, West, par. and vil., Norfolk, 3 m. SE. Downham.
Derg, Lough, expansion of R. Shannon, co. Tipperary.
Derg, Lough, S. co. Donegal, 4 m. NW. Pettigoe.
Deritend, dist., E. Birmingham, Warwickshire.
Derna, spt., Africa, in Barca, 140 m. NE. Bengazi.
Dernconner, vil., Ayrshire, 2½ m. NE. Auchinleck.
Dero Mohbat, *taluk*, Haidarabad dist., Bombay.
Deroute, The, English Channel, between Jersey and Guernsey.
Derr, tn., Nubia, on R. Nile. Lat. 22° 44′ N.
Derrick City, vil., Pennsylvania, McKean co.
Derry, Ireland. *See* **Londonderry.**
Derry, vil. and tnshp., New Hampshire, Rockingham co.
Derry, vil. and tnshp., Pennsylvania, Dauphin co.
Derryaghy, par., S. co. Antrim, 2 m. N. Lisburn. 12,466 acres.
Derryhousk, par., mid co. Fermanagh. 7172 acres.
Derrykeighan, par., N. co. Antrim, on R. Busk. 7676 acres.
Derryloran, par. and vil., cos. Londonderry and Tyrone.
Derrylossary, par., co. Wicklow. 45,964 acres.
Derrynoose, par., W. co. Armagh, 4 m. NW. Keady.
Derryvullan, par., co. Fermanagh, 3 m. NW. Bellanamallard.
Dersingham, par. and vil., Norfolk, 8½ m. NE. Lynn.
Derwent, River, W. Cumberland, falls into Solway Firth.
Derwent, River, Derbyshire, trib. of R. Trent, 60 m. long.
Derwent, River, Northumberland and Durham, trib. of R. Tyne.
Derwent, River, Yorkshire, tributary of R. Ouse.
Derwent, River, Tasmania, falls into Long and Ralph Bays.
Derwent Water, lake, Cumberland, near Keswick.
Desaguadero River, Argentine Rep., from Andes to Uire Languen.
Desaguadero River, Bolivia, falls into Lake Aullagas.
Desaignes, tn., France, Ardèche, on R. Doux.
Des Arc, vil., Arkansas, cap. of Prairie co., on White R.
Des Arc Bayou, Arkansas, tributary of the White R.
Desborough, par. and vil., N. Northampton.
Deschambault, vil., Quebec, co. Portneuf, on St. Lawrence R
Des Chutes River, Oregon, tributary of the Columbia R.
Descoose, vil., Nova Scotia, on Isle Madame, co. Richmond.
Desembhoque, tn., Brazil, on Rio Das Velhas.
Desenzano, tn., Italy, on Lago di Garda.
Desertas, isls., in Atlantic, 30 m. off Madeira.
Deshler, vil., Oregon, Henry co., 38 m. W. Tiffin.
Desio, tn., Italy, 11 m. N. Milan.
Désirade, isl., French W. Indies, 4 m. E. Guadeloupe.
Deskford, par. and vil., Banffshire, 4 m. S. Cullen.
Deslodge Lead Mines, vil., Missouri, St. François co.
Des Moines, city, Iowa, cap. of State and of Polk co.
Des Moines River, Minnesota and Iowa, trib. of the Mississippi.
Desmond, set., Ontario, co. Addington, 13 m. from Napanee.
Desna River, Russia, trib. of the Dnieper, opposite Kiev.
Desolation Sound, British Columbia. Lat. 50° N.
De Soto, vil. and tnshp., Illinois, Jackson co.
De Soto, vil., Missouri, Jefferson co., on Joachim Creek.
De Soto, vil., Wisconsin, Vernon co., on the Mississippi.
Despair Bay, Newfoundland, Fortune Bay dist.
Des Plaines, vil., Illinois, Cook co., on Des Plaines R.
Des Plaines River, Illinois, headwater of the Illinois R.
Despohlado, uninhabited plateau in the Cordillera of Peru.
Despoto Dagh, mtns., Turkey, branch of the Balkans.
Dessau, tn., Germany, cap. of Anhalt, on R. Mulde.
D'Estaing, Cape, South Australia, North coast of Kangaroo I.
Desterro, city, Brazil, cap. of state Santa Catharina.
D'Estree Bay, South Australia, S. coast of Kangaroo I.
Desvres, tn., France, Pas-de-Calais, 11 m. ESE. Boulogne.
Detention River, Tasmania, co. Wellington, falls into Sayer's Bay
Dethick and Lea, tnshp., Derbyshire, on Cromford Canal.
Detmold, tn., Germany, cap. of Lippe, on Werra R.
Detroit, vil. and tnshp., Illinois, Pike co., on Illinois R.
Detroit, city, cap. of Michigan, Wayne co., on Detroit R.
Detroit Junction, vil., Michigan, Wayne co.
Detroit River, U.S., from L. Superior to L. Erie.
Dettoa, tn., Hungary, 20 m. E. Altsohl.
Deua River, New S. Wales, between cos. St. Vincent and Dampier.
Deulgaon Raja, tn., Berar, India. Lat. 20° N., long. 76° E.
Deulghat, tn., Berar, India. Lat. 20° 31′ N., long. 76° 10′ E.
Deutsch-Krone, tn., Prussia, on Lake Radun, 61 m. NW. Posen.
Deutz, tn., Rhenish Prussia, on Rhine, opposite Cologne.
Deux-Ponts, tn., Bavaria, 50 m. W. Speyer.
Deux-Sèvres, dep., France, E. Vendée. Area 2315 sq. m.
Devala, tn., Madras, Nilgiri dist. Lat. 11° 28′ N., long. 76° 26′ E.
Devanhalli, *tahsil*, Bangalore dist., Mysore.
Devanhalli, tn., Bangalore dist., Mysore. Lat. 13° 15′ N.
Devarayapalli, vil., Madras, Nellore dist.
Devavanya, tn., Hungary, comitat Heves.
Devenish, tn., Victoria, 137½ m. NE. Melbourne.

Devenish, par., N. co. Fermanagh. 30,601 acres.
Devenport, suburb of Aucklaud, New Zealand.
Deventer, city, Netherlands, Overyssel.
Deveron River, Aberdeen and Banff, falls into sea at Banff.
Devgadh, sub-div., Ratnagiri dist., Bombay.
Devgadh, spt., Ratnagiri dist., Bombay. Lat. 16° 22′ N.
De View, vil. and tnshp., Arkansas, Woodruff co.
Devikota, tn., Madras, Madura dist.
Devil's Lake, Assiniboia. Lat. 51° 5′ N., long. 107° W.
Devil's Peak, mtn., S. Australia, cos. Newcastle and Frome.
Devil's Tower, isl., Victoria, in Bass Strait.
Devizes, bor., Wilts, 21 m. NW. Salisbury.
Devizes, parl. div., Wilts.
Devizes, vil., Ontario, co. Middlesex, 17 m. from Toronto.
Devonport, spt., S. Devon, near Plymouth.
Devon River, trib. of the Forth, 2½ m. from Alloa.
Devonshire, co. England, E. of Cornwall.
Devonside, vil., Clackmannanshire, Tillicoultry par.
Devoran, spt., Cornwall, 5 m. SW. Truro.
Devra-Tabour, tn., Abyssinia, 35 m. E. Lake Dembea.
Devynnock, par. and vil., co. and 7 m. W. Brecknock.
Dewa, *pargana*, Oudh, Bara Banki dist. 141 sq. m.
Dewa, tn., Oudh, dist. and 8 m. from Bara Banki.
Dewala, vil., Cent. Provs., India, Chanda dist. Lat. 20° 6′ N.
Dewalgaon, vil., Cent. Provs., India, Chanda dist. Lat. 20° 23′ N.
Dewalia, petty state, Bombay, in Kathiawar.
Dewas, native state, Cent. India. Area 289 sq. m.
Dewas, chief tn. of above. Lat. 22° 58′ N., long. 76° 6′ E.
De Witt, vil. and tnshp., Illinois, De Witt co.
De Witt, vil. and tnshp., Iowa, Clinton co.
De Witt, vil. and tnshp., Michigan, Clinton co.
De Witt vil., Missouri, Carroll co., on the Missouri R.
Dewittville, vil., Quebec, co. Huntingdon, 45 m. S. Montreal.
De Wolf Corner, set., New Brunswick, 12 m. from St. Stephen.
Dewsbury, bor., W. Riding, Yorks, on R. Calder.
Dewsbury Moor, eccl. dist., S. div. W. Riding, Yorks.
Dexter, tn., Iowa, Dallas co., 104 m. NE. Council Bluffs.
Dexter, vil. and tnshp., Maine, Penobscot co.
Dexter, vil., Michigan, Washtenaw co., on Huron R.
Dexter, vil., Missouri, Stoddard co., 48 m. SW. Cairo.
Dexter, vil., New York, Jefferson co., on L. Ontario.
Dezful, tn., Persia, 32 m. WNW. Shuster.
Dezima, isl., Japan, opposite Nagasaki.
Dbadhar River, India, falls into Gulf of Cambay.
Dbalak, isl., Red Sea, 9 m. off Abyssinia.
Dbamda, tn., Cent. Provs., India. Lat. 21° 27′ N., long. 81° 23′ E.
Dbami, hill state, Punjab. Area 26 sq. m.
Dbampur, *tahsil*, Bijnaur dist., NW. Provs., India.
Dbampur, chief tn. of above. Lat. 29° 18′ N., long. 78° 32′ E.
Dbamra River, India, falls into Bay of Bengal, in lat. 20° 47′ N.
Dbamtari, *tahsil*, Raipur dist., Cent. Provs., India.
Dhamtari, tn., Raipur dist., Cent. Provs., India. Lat. 20° 42′ N.
Dhana, vil., Sagar dist., Cent. Provs., India.
Dhanaura, tn., NW. Provs., India. Lat. 28° 58′ N.
Dbandhuka, sub-div., Ahmadabad dist., Bombay.
Dhandhuka, chief tn. of above. Lat. 22° 21′ N.
Dhanori, vil., Warda dist., Cent. Provs., India.
Dbanu River, Bengal, Maimansingh dist., trib. of Meghna.
Dbaola Dbar Mtns., Punjab, Kangra dist. Alt. 15,956 ft.
Dhapewara, tn., Nagpur dist., Cent. Provs., India.
Dbar, native state, Cent. India. Area 1740 sq. m.
Dhar, chief tn. of above. Lat. 23° 36′ N., long. 75° 4′ E.
Dharakot, estate, Madras, Ganjam dist. Area 125 sq. m.
Dharampur, native state, Gujarat. Area 794 sq. m.
Dbarampur, chief tn. of above. Lat. 20° 34′ N., long. 73° 14′ E.
Dbarampuri, *pargana*, Dhar state, Cent. India.
Dharampuri, tn., Dhar state, Cent. India. Lat. 22° 10′ N.
Dharangaon, tn., Bombay, Khandesh dist.
Dharapuram, *taluk*, Madras, Coimbatore dist.
Dbarapuram, chief tn. of above. Lat. 10° 44′ N.
Dbaria River, Bengal, trib. of the Brahmaputra R. Lat. 25° 40′ N.
Dharmanpur, *pargana*, Oudh, Bahraich dist.
Dbarmapatam, tn., Madras, Malabar dist. Lat. 11° 46′ N.
Dbarmapatam River, Madras, falls into sea 3 m. N. Tellicherri.
Dbarmapuri, *taluk*, Madras, Salem dist.
Dharmapuri, tn., Madras, Salem dist. Lat. 12° 9′ N.
Dharmavaram, *taluk*, Madras. Area 1192 sq. m.
Dbarmavaram, chief tn. of above. Lat. 14° 24′ N., long. 77° E.
Dharmkot, tn., Punjab, Firozpur dist. Lat. 30° 56′ N.
Dharmpur, vil., Oudh, Hardoi dist.
Dbarwar, British dist., S. Maratha country, Bombay.
Dharwar, sub-div. of above. Area 425 sq. m.
Dbarwar, chief tn., Dharwar dist., Bombay. Lat. 15° 27′ N.
Dhasan River, Central India, trib. of the Betwa.
Dhaulagiri Mtn., Nepal, India. Lat. 29° 11′ N., long. 82° 59′ E.
Dbaurahra, *pargana*, Kheri dist., Oudh. Area 261 sq. m.
Dbaurahra, tn., Oudh, Kheri dist. Lat. 28° N., long. 81° 9′ E.
Dhaurahra, tn., Oudh, Faizabad dist.
D'Haussez Islands, New Zealand, E. coast of co. Coromandel.
Dhenkanal, trib. state, Orissa, Bengal. Ar. 1463 sq. m.
Dboba Mtn., Madras, Ganjam dist. Lat. 20° N., long. 84° 23′ E.
Dbolera, spt., Bombay, Ahmadabad dist. Lat. 22° 15′ N.
Dbolka, sub-div., Ahmadabad dist., Bombay. 665 sq. m.
Dbolka, chief tn. of above. Lat. 22° 43′ N., long. 72° 28′ E.
Dbolpur, native state, Rajputana. 1200 sq. m.
Dbolpur, cap. of above. Lat. 26° 42′ N., long. 77° 56′ E.
Dbonegaon, tn., Berar, India, Buldano dist.
Dboraji, tn., Bombay, Gujarat. Lat. 21° 45′ N., long. 70° 37′ E.
Dhrafa, petty state, Bombay, Gujarat. Comprises 24 vils.
Dhrangadra, native state, Bombay, Gujarat.
Dhrangadra, chief tn. of above. Lat 22° 59′ N.
Dhrol, native state, Bombay, Gujarat. 400 sq. m.
Dhrol, chief tn. of above.
Dhubri, sub-div., Goalpara dist., Assam.
Dbubri, chief tn., Goalpara dist., Assam. Lat. 26° 2′ N.
Dhulia, sub-div., Khandesh dist., Bombay. 759 sq. m.
Dhulia, chief tn of above. Lat. 20° 54′ N., long. 74° 46′ E.
Dbuma, vil., Cent. Provs., India, Seoni dist.
Diablerets, mtn., Switzerland, Bernese Alps. Alt. 10,190 ft.
Diablo, mtn., California, Coast Range. Alt. 3856 ft.
Diakover, tn., Hungary, Slavonia, 22 m. SW. Eszek.
Diamentina, city, Brazil, Minas Geraes.
Diamentina River, Queensland and South Australia.
Diamentino, tn., Brazil, Matto Grosso, 70 m. NNW. Cuyabo.
Diamond, vil., Ontario, co. Carleton, 9 m. from Pakenham.
Diamond, vil., Illinois, Grundy co.
Diamond, Cape, on St. Lawrence R., with citadel of Quebec.
Diamond Creek, vil., Victoria, co. Evelyn, 16½ m. NE. Melbourne.
Diamond Creek, Kansas, trib. of the Cottonwood Creek.
Diamond Harbour, sub-div., 24 Parganas dist., Bengal.
Diamond Harbour, port and headquarters of above. Lat. 22° 11′ N.
Diamond Hill, tn., Victoria, co. Bendigo, 96 m. N. Melbourne.
Diamond Island, Pegu, Lower Burma, off mouth of Bassein R.
Diamond Island, Tasmania, off E. coast co. Glamorgan.
Diamou, fort and ry. stn., Africa, French Soudan, on R. Senegal.
Diarbekir, vilayet, Turkey in Asia, traversed by R. Tigris.
Diarbekir, tn., cap. of above. Lat. 37° 55′ N.
Dibai, tn., NW. Provs., India. Lat. 28° 12′ N.
Dibrugarb, sub-div. Lakhimpur dist., Assam.
Dibrugarb, chief tn., Lakhimpur dist., Assam.
Dibru River, Assam, trib. of the Brahmaputra.
Dickson City, bor., Pennsylvania, Lackawanna co.
Dick's River, Kentucky, trib. of the Kentucky R.
Diddaur, tn., India, in Oudh, Rai Bareli dist.
Didsbury, tnshp. and vil., SE. Lancashire.
Die, tn., France, in Drôme, on R. Drôme, 37 m. ESE. Valance.
Dieburg, tn., Germany, Hessen, 9 m. ENE. Darmstadt.
Diedenhofen, tn., Lorraine, on R. Moselle. French name, Thionville.
Diego Garcia, isl., Chagos Archipelago, Indian Ocean.
Dieppe, spt., France, Seine-Inférieure, on English Chan.
Diest, tn., Belgium, S. Brabant, on R. Demer.
Dieu-le-Fit, tn., France, Drôme, 17 m. E. Montélimar.
Diez, tn., Prussia, 10 m. N. Nassau.
Dig, tn. and fort, Bhartpur state, India. Lat. 27° 28′ N.
Digbijaiganj, *tahsil*, Rai Bareli dist., Oudh.
Digby, port of entry, Nova Scotia, cap. of Digby co.
Digby, tn., Victoria, co. Normanby, 254 m. W. Melbourne.
Digger's Rest, tn., Victoria, co. W. Bourke, 20½ m. NW. Melbourne.
Diggs, Cape, Canada. Lat. 62° 45′ N., long. 79° W.
Digbori, vil., Central Provinces, India, Bhandara dist.
Digbton, vil. and tnshp., Massachusetts, Bristol co.
Dignano, tn., Austria, in Istria, 48 m. SSE. Trieste.
Digne, tn., France, cap. of Basses-Alpes, 55 m. NE. Aix.
Digoin, tn., France, Saône-et-Loire, 14 m. W. Charolles.
Digras, tn., Berar, India, Wun dist. Lat. 20° 6′ N.
Digru River, Assam, trib. of the Kalang R.
Digsar, *pargana*, Oudh, Gonda dist.
Dih, tn., India, in Oudh, Rai Bareli dist.
Dijon, city, France, cap. of Côte-d'Or, 197 m. SE. Paris.
Dildo Cove, set., Newfoundland, 35 m. from Heart's Content.
Dilhorne, par. and vil., Staffordshire, 3 m. W. Cheadle.
Diligent River, set., Nova Scotia, co. Cumberland.
Dillenburg, tn., Prussia, 40 m. NE. Nassau, on R. Dille.
Dilli, tn., Timor isl., on NW. coast, cap. of Portuguese set.
Dillingen, tn., Bavaria, on R. Danube, 30 m. NW. Augsburg.
Dillonton, vil., Quebec, co. Brome, 12 m. from Waterloo.
Dilman, tn., Persia, Azerbaijan prov.
Dilolo Lake, S. Central Africa, source of the Zambesi.
Dimboola, tnshp., Victoria, co. Borung, 216 m. NW. Melbourne.
Dimock, vil. and tnshp., Pennsylvania, Susquehanna co.
Dinajpur, dist., Bengal. Area 4118 sq. m.
Dinajpur, chief tn. of above. Lat. 25° 38′ N., long. 88° 40′ E.
Dinan, tn., France, Côtes-du-Nord, 14 m. S. St. Malo.
Dinanagar, tn., Punjab, Gurdaspur dist.
Dinant, tn., Belgium, prov. and 15 m. S. Namur.
Dinapur, sub-div., Patna dist., Bengal.
Dinapur, cantonment, Patna dist., Bengal.
Dinaric Alpe, mtns., S. Croatia, Dalmatia and Herzegovina.
Dinae Head, cape, N. coast of Pembrokeshire.
Dinae Mowddwy, tn., Merioneth, 10 m. SE. Dolgelly.
Dindigal, *taluk*, Madura dist., Madras. 1132 sq. m.
Dindigal, tn., Madras, Madura dist. Lat. 10° 21′ N.
Dindings, The, isls., Straits Settlement. Lat. 4° N.
Dindivaram, *taluk*, S. Arcot dist., Madras.
Dindori, chief town, Dindori sub-div., Nasik dist., Bombay.
Dineir, tn. and ry. stn., 234 m. E. Smyrna.
Dingle, spt., W. co. Kerry, on Dingle Bay.
Dingle, vil., Ontario, co. Huron, 27½ m. from Palmerston.
Dingo Hill, S. Australia, between Lakes Everard and Gairdner.
Dingwall, burgh, Ross and Cromarty, on Cromarty Firth.
Dinkelsbühl, tn., Bavaria, 40 m. NW. Donauwörth.
Dinneb, *q.s.* par., Aberdeenshire, 4½ m. W. Aboyne.
Dinnington, par. and tnshp., S. Northumberland.
Dinting Vale, eccl. dist. and vil., N. Derbyshire.
Diomede Isles, in Behring Strait. Uninhabited.
Dipalpur, *tahsil*, Montgomery dist., Punjab. 956 sq. m.
Dipalpur, hdqrs. tn. of above. Ancient city, now small village.
Dipla, *taluk*, Thar and Parkar dists., Bombay.
Dipper Harbour, set., New Brunswick, on Bay of Fundy.
Dippoldiewalde, tn., Saxony, 11 m. S. Dresden.
Direction, Cape, Queensland, dist. Cook, 110 m. NW. Cape Melville.
Direction, Mount, Tasmania, in Montgomery co.
Direction, Mount, Tasmania, co. Dorset, near Port Dalrymple.
Dirk Hartog Island, Australia, off Shark Bay. Lat. 25° 28′ S.
Dirleton, par. and vil., N. Haddingtonshire.
Dirouilles, reef, 4 m. off NE. coast of Jersey, Channel Islands.
Direebau, tn., Prussia, on R. Vistula, 20 m. SSE. Dantzic.
Dirt Lake, Alberta, Canada. Lat. 53° 40′ N., long. 115° 10′ W.
Disa, tn., Palanpur dist., Gujarat, India. Lat. 24° 13′ 30″ N.
Disappointment, Mount, Victoria, Great Dividing Range.
Disaster Bay, New South Wales, co. Auckland.
Disaster Inlet, Queensland, S. portion of Gulf of Carpentaria.
Disco Island, off W. coast of Greenland. Lat. 69° 11′ N.
Discovery Bay, Victoria, in co. Normanby.
Discovery Harbour, Fiji, Numia Island. Good anchorage.
Dieley-Stanley, tnshp., E. Cheshire.
Dismal Swamp, Virginia and N. Carolina. Area 300 sq. m.
Disna, tn., Russia, gov. and 143 m. NE. Vilna.
Dison, vil., Belgium, 2 m. NNW. Verviers.
Dispersion Mount, New South Wales, co. Taila.
Diss, tn. and par., S. Norfolk, on R. Waveney.
Distant Hill, Queensland, dist. Cook. Alt. 3573 ft.
Distington, par. and vil., W. Cumberland.
District of Columbia, territory, U.S., containing cap.
Ditchingham, par., S. Norfolk, on R. Waveney.
Ditchling, par. and vil., E. Sussex, 6 m. N. Brightou.
Ditton, tnshp., SW. Lancashire, on R.
Ditton, Long, par. and vil., Surrey, 2 m. SW. Kingston-on-Thames.
Diu, isl., India, Portuguese possession. Lat. 20° 43′ N., long. 71° 2′ E.
Dividing Creek, vil., New York, Cumberland co., on Dividing Creek.
Dividing Range, The Great, mtns., Victoria and New South Wales.
Divi Point, Madras, Kistna dist. Lat. 15° 57′ N., long. 81° 14′ E.
Dixcove, tn. (British), Africa, on Gold Coast. Lat. 4° 48′ N.
Dix Island, Maine, off Rockland co. Area 50 acres.
Dixmont, vil. and tnshp., Maine, Penobscot co.
Dixmude, tn., Belgium, W. Flanders, on R. Yser.
Dixon, vil., California, Solano co., 69 m. NE. San Francisco.
Dixon, city, Illinois, cap. of Lee co., on Rock R.
Dixon, vil., Kentucky, cap. of Webster co.
Dixon, vil., Missouri, Pulaski co., 93 m. NE. Springfield.
Dixon Entrance, between Alaska and Queen Charlotte Islands.
Dixon's Mills, vil., Alabama, Marengo co.
Diying River, Assam, N. Cachar, trib. of the Kopili R. Flows N.
Dizful. *See* **Dezful**.
Djčkjokarta, Java, Dutch Residency. Area 1191 sq. m.
Djökjokarta, tn., cap. of above, in S. of Java.
Dmitrov, tn., Russia, gov. and 45 m. N. Moscow.
Dmitrovek, tn., Russia, gov. and 57 m. SW. Orel.
Dnieper, River, Russia, falls into Black Sea near Kherson.
Dnieprovsk, tn., Russia, gov. Tauris, on R. Dnieper.
Dniester, River, Austria and Russia, falls into Black Sea.
Doab, tract, NW. Provs., India, between the Ganges and Jumna.
Doaba Dandzai, *tahsil*, Punjab, Peshawur district.
Doagh, Grange of, par., co. Antrim, 10 m. NW. Belfast.
Doaktown, set., New Brunswick, 48 m. from Newcastle.
Dobay's Island, Georgia, U.S., included in McIntosh co.
Dobbo, tn., Aru Is., Dutch New Guinea. Lat. 5° 45′ S.
Dobcross, tn., S. div., W. Riding, Yorkshire.
Döbeln, tn., Saxony, 35 m. ESE. Leipsic.
Doberan, tn., Germany, Mecklenburg, 40 m. NNE. Schwerin.
Dobhi, vil., Central Provs., India, Narsinghpur district.
Dobling, suburb and 3 m. N. of Vienna, Austria.
Dobrudja, dist., Roumania, between Danube and Black Sea.
Dobschau, tn., Hungary, 21 m. NNE. Gömör Sajo.
Dobson, vil. and tnshp., N. Carolina, cap. of Surry co.
Doce River Brazil, Minas Geraes, 60 m. N. Victoria.
Dochart, Loch, Perthshire, at head of Glen Dochart.
Dochart, River, Perthshire, between Lochs Dochart and Tay.
Dochfour, Loch, co. and 5 m. from Inverness, on R. Ness.
Docking, par. and vil., Norfolk, 5 m. SW. Burnham Westgate.
Doctor's Cove, vil., Nova Scotia, co. Shelburne.
Dodabetta Mtn., Madras, Nilgiri Mtns. Alt. 8760 ft. Lat. 11° 25′ N.
Dod-ballapur, *taluk*, Bangalore dist., Mysore.
Dod-ballapur, tn., in above. Lat. 13° 13′ 40″ N.
Dodbrooke, par. and vil., Devon, near Knightsbridge.
Dodder Hill, par. and tnshp., E. Worcestershire.
Dodderi, *taluk*, Chitaldrug dist., Mysore. 851 sq. m.
Dodderi, vil., in above. Lat. 14° 17′ N., long. 76° 45′ E.
Dodder River, S. co. Dublin, falls into Dublin Bay.
Doddington, par. and vil., N. Cambridgeshire.
Dodge Centre, vil., Minnesota, Dodge co., on Zumbro R.
Dodge City, vil., Kansas, cap. of Ford co., on Arkansas R.
Dodgeville, vil. and tnshp., Wisconsin, cap. of Iowa co.
Dodwortb, tnshp. and vil., S. div., W. Riding, Yorks.
Doe Lake, set., Ontario, Parry Sound dist., 32 m. N. Rossea
Doeeburg, tn., Netherlands, Gelderland, on R. Yssel.
Dofrinee. *See* **Dovrefield**.
Dogger Bank, bank, North Sea, 36 m. E. Flamborough Head.
Dog Island, Florida, in St. George's Sound. Lat. 29° 43′ N.
Dog Lake, Manitoba, E. of Lake Manitoba.
Dog Lake, Ontario, Algoma dist., 24 m. N. Lake Superior.
Dogliani, tn., Italy, prov. Coni, 11 m. NE. Mondovi.
Dog River, Ontario, falls into Michipicoten Bay.
Doge, Isle of, bend of the R. Thames, SE. Middlesex.
Dobab, sub-div., Panch Mahals dist., Bombay.
Dobab, chief tn. of above. Lat. 22° 53′ N., long. 74° 19′ E.
Doharigbat, tn., NW. Provs., India, Azamgarh dist.
Doberty'e Mills, set., New Brunswick, co. Kent.
Dokkum, tn., Netherlands, in Friesland.
Doi, tn., France, Ille-et-Vilaine, 15 m. SE. St. Malo.
Dôle, tn., France, dep. Jura, on R. Doubs.
Dôle, mtn., Switzerland, Jura Mtns., 16 m. N. Geneva. Alt. 5509 ft.
Dolgelly, tn., Wales, cap. of Merionethshire.
Dolina, tn., Austria, Galicia, 22 m. SSE. Stry.
Dolis, tn., Hungary, 40 m. WNW. Pesth.
Dollar, tn. and par., Clackmannanshire, under Ochil Hills.
Dollar Law, mtn., co. and 9½ m. SW. Peebles. Alt. 2680 ft.
Dollart, gulf of North Sea at estuary of the Ems.
Dollova, vil., Hungary, 21 m. ENE. Belgrade.
Dolmatov, tn., Russia, gov. Perm, on R. Iset.
Dolo, tn., Italy, 13 m. W. Venice, on the Brenta.
Dolomieu Bay, Tasmania, E. coast of Tasman Peninsula.
Dolonnor. *See* **Chao-Naiman-Sume**.
Dolores, tn., Argentine Rep., prov. and 120 m. SSE. Buenos Ayres.
Dolores River, Colorado and Utah, tributary of the Grand R.
Dolphin Bank, shoal, off W. coast of Isle of Wight.
Dolphin's Nose, cape, Madras. Lat. 17° 41′ N., long. 83° 17′ E.
Dolton's Station, vil., Illinois, Cook co., 25 m. S. Chicago.
Dolwyddelan, par. and vil., Carnarvonshire.
Doma Munji, dist., Victoria, co. Bogong, 172 m. E. Melbourne.
Domariaganj, *tahsil*, Basti dist., NW. Provs., India.
Dombey, Cape, South Australia, co. Robe, S. of Guichen Bay.
Dombey, Cape, N. Territory, South Australia, on W. coast.
Dombovitza River, Roumania, tributary of R. Danube.
Dombu, tn., Africa, Bornu, on route to Murzuk.
Domeli, tn., Punjab, Jhelum dist. Lat. 33° 1′ N., long. 73° 24′ E.
Domel Island, Mergui Archipelago. Lat. 11° 25′ N., long. 98° 5′ E
Domett, Mount, New Zealand, co. Collingwood.
Domfront, tn., France, dep. Orne, near the Varenne.
Dominica, negro republic, Haiti, West Indies.
Dominica, isl. (British), Leeward Is., West Indies.
Dominion City, tn., Manitoba, 56 m. S. of Winnipeg.
Dominionville, vil., Ontario, co. Glengarry.
Domitz, tn., Germany, Mecklenburg, 33 m. SSW. Schwerin.
Dommaeundra, tn., Mysore, Bangalore dist., India.
Dommel River, Netherlands, N. Brabant, tributary of the Maas.
Domo d'Ossola, tn., Italy, prov. Novara, SE. of the Simplon.
Don, tnshp., Tasmania, co. Devon.
Don, River, Russia, falls into the Sea of Azov.
Don, River, Yorkshire, trib. of the Ouse at Goule.
Don, River, Aberdeenshire, falls into the North Sea, N. of R. Dee.
Don, River, France, Maine-et-Loire, trib. of the Vilaine.
Donabyn, tnshp., Burma, Thungwa dist.
Donabyn, tn., in above. Lat. 17° 15′ N., long. 95° 40′ E.
Donacavey, par., S. co. Tyrone. 23,050 acres.
Dona Francieca, German set., S. Brazil, prov. Santa Catharina.
Donagb, par., N. co. Donegal. 25,259 acres.
Donagh, par., co. and 6 m. N. Monaghan. 16,205 acres.
Donagbadee, spt. and par., NE. co. Down.
Donagbcloney, par. and vil., W. co. Down.
Donagbedy, par., co. and 5 m. NE. Tyrone.
Donagbenry, par., E. co. Tyrone. 7154 acres.
Donaghmore, par., co. and 13 m. NW. Cork.
Donagbmore, par., SE. co. Donegal. 46,366 acres.
Donagbmore, par., W. co. Down, 4 m. N. Newry.
Donaghmore, par., N. co. Kilkenny. 5270 acres.
Donagbmore, par., mid co. Meath. 3955 acres.
Donaghmore, par. and vil., S. co. Tyrone, 2 m. NW. Dungannon
Donagbmore, par., E. co. Wexford, 6 m. SE. Gorey.
Donaghmore, par., W. co. Wicklow, on R. Slaney.
Donaghmoyne, par., S. co. Monaghan. 25,504 acres.
Donagbpatrick, par., N. co. Galway, 2 m. NE. Headford.
Donald, tnshp., Victoria, co. Kara Kara, 175 m. NW. Melbourne.
Donald, tn., Brit. Columbia, 1022 m. W. Winnipeg.
Donaldeon Estate, set., Prince Edward Island, Queen's co.
Donaldsonville, vil., Louisiana, cap. of Ascension par.
Donauescbingen, tn., Germany, in Baden.
Donauetauf, tn., Bavaria, in Upper Palatinate.
Donauwörtb, tn., Bavaria, Swabia, on R. Danube.
Don Benito, tn., Spain, 60 m. W. Badajoz.
Donbour Islands, Quebec, in R. St. Lawrence.
Doncaster, bor. and par., W. Riding, Yorks.
Doncaster, parl. div., S. div W. Riding, Yorks.
Doncaster, tn., Victoria, co. S. Bourke, 10 m. NE. Melbourne
Doncaster, vil. Ontario, co. York, 2 m. from Toronto.
Donchery, tn., France, Ardennes, on R. Meuse.
Dondi Lobara, estate, Central Provs., India. 364 sq. m.
Donegal, co., Ulster, Ireland, on Atlantic Ocean.
Donegal, spt., co. Donegal, on Donegal Bay.
Donegal, bor. and tnshp., Pennsylvania, Westmoreland co.
Donegal Bay, Ireland, between cos. Donegal and Sligo.
Donegore, par., co. and 3 m. NE. Antrim.
Doneraile, tn., N. co. Cork, on R. Awbeg.
Donetz, River, Russia, trib. of R. Don, from gov. Kursk.
Dongargarb, tn., Central Provs., India. Lat. 21° 11′ N.
Dongarra, tn., W. Australia, 254 m. N. Perth. Lat. 29° 17′ S.
Donges, tn., France, Loire-Inférieure, 8 m. ENE. Saint-Nazaire
Dongola, prov., Upper Nubia. Lat. 17° 50′ N.
Dongola, vil. and tnshp., Illinois, Union co.
Donibristle, vil., Fifeshire, Aberdour par.
Donington, par. and vil., Lincolnshire, 7½ m. NW. Spalding.
Doniphan, vil., Kansas, Doniphan co., on Missouri R.
Donnaldsville, vil. and tnshp., S. Carolina, Abbeville co.
Donnelly's Creek, vil., Victoria, co. Tanjil, 135 m. E. Melbourne.
Donner Lake, California, in the Sierra Nevada; summer resort.
Donnington, tn., Shropshire, 3½ m. SW. Newport.
Donnington, Cape, S. Australia, co. Flinders, on Port Lincoln.
Donnington Wood, eccl. dist., N. Shropshire.
Donnybrook, par., co. Dublin, on R. Dodder.
Donnybrook, tn., Victoria, co. Bourke, 20¾ m. N. Melbourne.
Donnybrook, tnshp., Queensland, dist. Maranoa.
Donohill, par., co. and 7 m. N. Tipperary.
Donyland, East, par. and vil., E. Essex, on R. Colne.
Donzy, tn., France, in Nièvre, 10 m. ESE. Cosne.
Doobannt Lake and River, Canada, drain to Chesterfield Inlet.
Doobosary, tn., Russia, gov. Kherson.
Doobovka, tn., Russia, gov. and 180 m. SSW. Saratov.
Dooen, tn., Victoria, 220½ m. NW. Melbourne.
Dooish Mt., N. co. Donegal, barony Kilmacrenan. Alt. 2143 ft.
Doon, par. and vil., W. co. Tipperary and E. co. Limerick.
Doon, vil., Ontario, co. Waterloo, 6 m. W. Berlin.

Doonfeeny, par., N. co. Mayo. 31,251 acres.
Doon River, Ayrshire, from L. Doon to Firth of Clyde.
Doorak, tn., Persia, 200 m. SW. Ispahan.
Doostee River, Baluchistan, falls into Arabian Sea.
Dora Baltea River., Italy, Piedmont, trib. of the Po.
Dorama, tn., Arabia, Nedjid, 30 m. NE. Derayeh.
Dora Riparia River, Italy, trib. of the Po, near Turin.
Dorat, Le, tn., France, dep. Haute-Vienne.
Dorchester, bor., cap. of co. Dorset, on R. Frome.
Dorchester, par., tnship., and vil., co. and 9 m. SE. Oxford.
Dorchester, port of entry, New Brunswick, 116 m. NE. St. John.
Dorchester, vil. and tnship., Illinois, Macoupin co.
Dorchester, ward of Boston, Massachusetts.
Dorchester Station, vil., Ontario, co. Middlesex.
Dordogne, dep., SW. France. Area 3545 sq. m.
Dordrecht. *See* **Dort**.
Dordrecht, tn., Cape Col., 46 m. N. Queenstown. Elev. 5500 ft.
Dores, par. and vil., co. and 7 m. SW. Inverness, on Loch Ness.
Dorking, tn. Surrey, 25 m. SW. London.
Dornach, vil., Germany, Alsace, 2½ m. NW. Mülhausen.
Dornal Ghat, pass, Madras, Nellore dist. Lat. 14° 41′ N.
Dornbirn, tn., Austria, Vorarlberg, 8 m. S. Lake Constance.
Dorno, tn., Italy, prov. Pavia, 3 m. SE. Mortara.
Dornoch, tn., cap. of Sutherlandshire, on Dornoch Firth.
Dornoch Firth, inlet of North Sea, between Ross and Sutherland.
Dornock, par. and vil., Dumfries, on Solway.
Dorogh, tn., Hungary, 20 m. NNW. Debreczin.
Dorogobuj, tn., Russia, gov. and 55 m. ENE. Smolensk.
Dorogoi, tn., Roumania, 75 m. NW. Yassy.
Dorosma, vil., Hungary, 6 m. WNW. Szegedin.
Dorp, tn., Prussia, on the Wipper, 17 m. NE. Cologne.
Dorpat, tn., Russia, gov. Livonia, 157 m. NE. Riga.
Dorset, co., S. coast England, E. of Devon.
Dorset, set., Ontario, 30 m. from Gravenhurst.
Dorset, vil. and tnship., Vermont, Bennington co.
Dorsten, tn., Prussia, Westphalia, 35 m. SW. Münster.
Dort, tn., Netherlands, on R. Maas, 12 m. SE. Rotterdam.
Dortmund, tn., Prussia, Westphalia, on R. Emster.
Dorval, vil., Quebec, co. Jacques Cartier, on Lake St. Louis.
Dorval Island, Quebec, co. Nicolet, in mouth of Becancour R.
Dosa, tn., Rajputana, Jaipur state. Lat. 26° 51′ N.
Dos Barrios, tn., Spain, Ocaña dist., Toledo.
Dos Hermanas, tn., Spain, prov. and 6 m. SSE. Seville.
Dotis, tn., Hungary, 12 m. SE. Comorn.
Douai, tn., France, in Nord, on R. Scarpe, 20 m. S. Lille.
Donarnenez, tn., France, Finistère, 13 m. NW. Quimper.
Double Bay, vil., New South Wales, sub. and 3 m. S. Sydney.
Double Island, Burma, off Amherst Point. Lat. 15° 52′ N.
Double Mt., S. Australia, spur of the Gawler Range.
Double Shoal, vil. and tnship., N. Carolina, Cleveland co.
Doubooka, tn., Russia, gov. Saratov, on R. Volgo.
Doubs, dep., E. France, on border of Switzerland.
Doubtful Sound, New Zealand, co. Fiord.
Doubtless Bay, New Zealand, E. coast co. Mongonui.
Doué, tn., France, Maine-et-Loire, 10 m. WSW. Saumur.
Donera, tn., Algeria, 10 m. SW. Algiers.
Douglas, spt., cap. of Isle of Man, 80 m. NW. Liverpool.
Donglas, par. and vil., Lanarkshire.
Donglas, vil., co. and 2 m. SE. Cork.
Donglas, tn., New South Wales, co. Camden, 45 m. S. Sydney.
Douglas settlement, Brit. Columbia, 49° 53′ N. 122.10′ E.
Douglas, vil. and tnship., Massachusetts, Worcester co.
Douglas, vil., Michigan, Allegan co., on L. Michigan.
Douglas, vil. and tnship., Texas, Nacogdoches co.
Douglas City, vil. and tnship., California, Trinity co.
Douglasfield, set., New Brunswick, Northumberland co.
Donglas Harbour, set., New Brunswick, Queen's co.
Douglastown, spt., New Brunswick, 3 m. N. Chatham.
Douglas Water, riv., Lanarkshire, trib. of R. Clyde.
Donllens, tn., France, on Somme, 20 m. N. Amiens.
Donne, vil., S. Perthshire, on R. Teith, 8¾ m. NW. Stirling.
Dour, tn., Belgium, Hainaut, 9 m. WSW. Mons.
Doura, mining vil., Ayrshire, 3 m. SSE. Kilwinning.
Douro River, Spain and Portugal, falls into Atlantic at Oporto.
Douze River, France, trib. of the Midou at Mont de Marsan.
Dovadoia, tn., Italy, 10 m. SW. Terra del Sole.
Dove River, Derby and Staffordshires, trib. of R. Trent.
Dover, spt. and bor., E. Kent, 76 m. SE. London.
Dover, vil. and tnship., Arkansas, cap. of Pope co.
Dover, vil., Delaware, cap. of state and of Kent co.
Dover, vil. and tnship., Illinois, Bureau co.
Dover, vil., Kentucky, Mason co., on the Ohio R.
Dover, vil. and tnship., Maine, cap. of Piscataquis co.
Dover, vil. and tnship., Missouri, Lafayette co.
Dover, city, New Hampshire, cap. of Stafford co.
Dover, tn., New Jersey, Morris co., on Rockaway R.
Dover, vil. and tnship., New York, Dutchess co.
Dover, vil. and tnship., Ohio, Cuyahoga co., on L. Erie.
Dover, vil. and tnship., Ohio, Tuscarawas co.
Dover, vil. and tnship., Ohio, Union co.
Dover, bor. and tnship., Pennsylvania, York co.
Dover, set., New Brunswick, Westmoreland co.
Dover, Strait of, between England and France.
Dovercourt, par., E. Essex, in S. dist. of Harwich.
Dovey. *See* **Dyfi**.
Dovrefield, mtn. range, Norway. Lat. 62° 63′ N. Alt. 4200 ft.
Dowagiac, vil., Michigan, Cass co.
Dowanhill, suburb of Glasgow, in W. end.
Dowlais, dist., S. Wales, NE. part of Merthyr Tydfil.
Dowlaishvaram, tn., Madras, Godavari dist.
Down, co., Ireland, Ulster. Area 957 sq. m.
Downend, eccl. dist. and vil., W. Gloucestershire.
Downer, vil., Kansas, Trego co.
Downer's Grove, vil. and tnship., Illinois, Du Page co.
Downham, par. and vil., Cambridgeshire, 2½ m. NW. Ely.
Downham Market, tn. and par. W. Norfolk, on R. Ouse.
Downieville, vil., California, cap. of Sierra co.
Downingtown, bor., Pennsylvania, Chester co.
Downpatrick, spt., cap. of co. Down, on R. Quoile
Downs, vil. and tnship., Illinois, McLean co.
Downs, vil., Kansas, Osborne co.
Downs, North and South, hills, Hants, Surrey, Kent, and Sussex.
Downs, The, roadstead, off E. Kent, at Deal and Goodwin Sands.
Downsville, vil. and tnship., Maryland, Washington co.
Downsville, vil., New York, Delaware co., 17 m. S. Delhi.
Downton, tn. and par., S. Wilts, on R. Avon.
Doyle, set., Quebec, co. Pontiac, 25 m. from Pembroke.
Doyle, set., New Brunswick, co. Restigouche.
Doylestown, vil., Ohio, Wayne co., 14 m. SW. Akron.
Doylestown, bor., Pennsylvania, cap. of Bucks co.
Dracent, vil. and tnship., Massachusetts, Middlesex co.
Dracbenfels, mtn. of the Siebengebirge, Germany, 10 m. SE. Bonn.
Dragon Bay, fishing stn., Newfoundland, on Hermitage Bay.
Dragoon Creek, Kansas, trib. of the Osage R.
Draguignan, tn., France, cap. of dep. Var, 40 m. NE. Toulon.
Drainie, par., Elginshire. 6949 acres.
Drake, post stn., New South Wales, 561 m. N. Sydney.
Drakenberg Mtns., SE. Africa, Transvaal, Natal, Basuto Land.
Dramburg tn., Prussia, Pomerania, 50 m. SSW. Cöslin.
Drammen, spt., Norway, on R. Drammen.
Dranesville, vil. and tnship., Virginia, Fairfax co.
Draperstown, vil., S. co. Londonderry, 8 m. NW. Magherafelt.
Drave River, trib. of the Danube, 14 m. E. Eszek.
Dravosburg, vil., Pennsylvania, Alleghany co.
Draw Bridge, vil. and tnship., Maryland, Dorchester co.
Drayton, vil., Ontario, Wellington co., 32 m. NW. Guelph.
Drayton, tnship., Queensland, 100 m. W. Brisbane.
Drayton, West, par., W. Middlesex, 5 m. E. Slough.
Drayton-in-Hales, par., cos. Salop and Stafford.
Drayton Island, Florida, in L. George; winter resort.
Drayton, Market, tn., N. Shropshire, on R. Terne.
Drayton Peak, mtn., Fiji, Vanua Levu I.
Dreghorn, par. and vil., N. Ayrshire, 5 m. W. Kilmarnock.
Drem, vil., Haddingtonshire, 16¼ m. ENE. Edinburgh.
Drenthe, prov., Netherlands, on Prussian border.
Dresden, dist., Staffordshire, in Stoke-on-Trent.
Dresden, city, cap. Saxony, on R. Elbe, 103 m. SE. Berlin.
Dresden, prov., Saxony. Area 1288 sq. m.
Dresden, vil., Ontario, Bothwell co., on R. Sydenham.
Dresden, vil., Ohio, Muskingum co., on Muskingum Creek.
Dreux, tn., France, Eure-et-Loir, 21 m. N. Chartres.
Drewenz River and Lake, Prussia, 3 m. E. Thorn.
Drewryville, vil. and tnship., Virginia, Southampton co.
Drew's Mills, vil., Quebec, co. Stanstead, on R. Coaticook.
Driburg, tn., Prussia, Westphalia, 12 m. W. Brakel.
Driel, vil., Netherlands, Gelderland, 6 m. SE. Bommel.
Driesen, tn., Prussia, Brandenburg, 64 m. NE. Frankfort.
Driffield, tn., E. Riding, Yorks, 27 m. E. York.
Drifting River, Manitoba, falls into Dauphin Lake.
Drighlington, vil., W. Riding, Yorks, 5 m. SE. Bradford.
Drina River, between Bosnia and Servia, trib. of the Save.
Drin River, Turkey, Albania, falls into the Adriatic.
Drissa, tn., Russia, Vitebsk, on R. Düna.
Driver, Cape, S. Australia, co. Jervoise, on Spencer's Gulf.
Driver River, S. Australia, co. Jervoise, falls into Spencer's Gulf.
Dröbak, spt., Norway, ou Christiania Fjord.
Drogheda, bor. and spt., co. Louth, on R. Boyne.
Drohobicz, tn., Austria, Galicia, 18 m. SE. Sambor.
Droitwich, bor., co. and 7 m. NE. Worcester
Dromana, tn., Victoria, 47 m. S. Melbourne.
Drôme, dep., SE. France. Area 2519 sq. m.
Dromedary Cape, New South Wales, co. Dampier.
Dromedary Mt., New S. Wales, co. Dampier, 180 m. SW. Sydney.
Drôme River, France, trib. of R. Rhône, 12 m. SSW. Valence.
Dromore, tn., W. co. Down, on R. Laggan.
Dromore, vil., Ontario, 14 m. from Mt. Forest.
Dromtariff, par., N. co. Cork, on R. Blackwater.
Dronero, tn., Italy, prov. and 10 m. WNW. Coni.
Dronfield, tn., E. Derbyshire, 6 m. NW. Chesterfield.
Drongs, The, rocks, St. Magnus Bay, Shetland Is.
Droune River, France, Giroude, trib. of the Isle.
Drontheim. *See* **Trondhjem**.
Dropmore, eccl. dist., S. Bucks.
Drossen, tn., Prussia, 14 m. NE. Frankfort-on-Oder.
Drouilles, The, reef, off Jersey, Channel Is.
Drouin, tnship., Victoria, co. Buln-Buln, 56 m. E. Melbourne.
Droxfield, par. and vil., N. Hants. 6950 acres.
Droylesden, tn., Lancashire, 3½ m. E. Manchester.
Druent, tn., Italy, prov. and 7 m. NW. Turin.
Drug, *tahsil*, Cent. India, Raipur dist. 1104 sq. m.
Drug, tn., hdqrs. of above. Lat. 21° 11′ N., long. 81° 21′ E.
Druid Mt., New South Wales, co. Clyde, 40 m. ENE. Bourke.
Drum, par., S. co. Mayo, 4 m. SE. Castlebar.
Drum, par., S. co. Roscommon, 4 m. S. Athlone.
Drumahaire, bar., mid co. Leitrim. 110,146 acres.
Drumatemple, par., cos. Roscommon and Galway.
Drumballyroney, par., W. co. Down, on R. Bann.
Drumbeg, par., cos. Antrim and Down, on R. Lagan.
Drumbo, vil., Ontario, Oxford co., 23 m. ESE. Stratford.
Drumcaunon, par., co. and 3 m. S. Waterford.
Drumcar, par., S. co. Louth, on R. Glyde.
Drumcliff, par., S. co. Clare. 9937 acres.
Drumcliff, par. and vil., co. and 4 m. NW. Sligo.
Drumclog, moor, Lanarkshire, 6 m. SW. Strathaven.
Drumcondra, par. and vil., N. co. Meath.
Drumcree, par., co. Armagh, on R. Bann.
Drumcreehy, par., N. co. Clare. 6285 acres.
Drumcullen, par., mid King's co., 6 m. NW. Parsonstown.
Drumelzier, par. and vil., co. and 9½ m. SW. Peebles.
Drumgath, par., W. co. Down. 5329 acres.
Drumglass, par., S. co. Tyrone.
Drumgooland, par., mid co. Down, 5 m. NE. Rathfryland.
Drumgoon, par., NE. co. Cavan. 15,510 acres.
Drumhome, par. S. co. Donegal, on Donegal Bay.
Drumkeeran, par., N. co. Fermanagh.
Drumlane, par., N. co. Cavan, near Belturbet.
Drumlargan, par., S. co. Meath, 4 m. N. Kilcock.
Drumlease, par., mid co. Leitrim. 14,772 acres.
Drumlithie, vil., Kincardineshire, 7¼ m. SW. Stonehaven.
Drumlumman, par., S. co. Cavan, 3 m. E. Granard.
Drummaul, par., W. co. Antrim, on L. Neagh.
Drummond, tn., Victoria, co. Talbot, 68 m. NW. Melbourne.
Drummond Island, Canada, one of the Manitoulin Is.
Drummond Lake, Virginia, in the middle of the Dismal Swamp.
Drummond Mt., S. Australia, in NW. corner of co. Flinders.
Drummond Point, S. Australia, Musgrove co.
Drummond Range, mtns., New South Wales, co. Courallie.
Drummond's Range, mtns., Queensland, dist. S. Kennedy.
Drummondville, East, tn., Quebec, cap. Drummond co.
Drummondville, West, vil., Ontario, co. Welland.
Drummossie Moor, Inverness-shire, includes Culloden.
Drummoyne, New South Wales, sub. of Sydney.
Drummully, par., cos. Fermanagh and Monaghan.
Drumore, vil., Wigtownshire, 5 m. NW. Mull of Galloway.
Drumragh, par., mid co. Tyrone.
Drumraney, par., W. co. Westmeath, 9 m. NE. Athlone.
Drumreilly, par., cos. Cavan and Leitrim.
Drumsbanbo, vil., co. Leitrim, 9 m. N. Carrick-on-Shannon.
Drumsna, vil., co. Leitrim, 5 m. SE. Carrick-on-Shannon.
Drumsnat, par., co. and 3 m. SW. Monaghan.
Drung, par., co. and 5 m. NE. Cavan. 12,047 acres.
Drury, post stn., New Zealand, co. Manukau.
Druten, vil., Netherlands, Gelderland, on R. Waal.
Dryander Mt., Queensland, dist. N. Kennedy. Alt. 2395 ft.
Dryburgh Abbey, ruin, on R. Tweed, 4½ m. SE. Melrose.
Dry Creek, gold-field, Victoria, 140 m. NE Melbourne.
Dry Creek, tn., S. Australia, co. Yatala.
Dryden, vil. and tnship., Michigan, Lapeer co.
Dryden, vil. and tnship., New York, Tompkins co.
Dryfesdale, par., Dumfriesshire.
Dryfe Water, Dumfriesshire, trib. of the Annan.
Drymen, par. and vil., co. and 23½ m. SW. Stirling.
Drynock, ry. stn., Brit. Columbia, C. P. Railway, 286 m. W. Donald.
Drypool, par. and tnship., E. Riding, Yorks.
Drysdale, tn., Victoria, co. Grant, 58 m. SW. Melbourne.
Dry Tortugas, Florida, 10 low barren isls., off Monroe co.
Dry Town, vil. and tnship., California, Amador co.
Duanesburg, vil. and tnship., New York, Schenectady co.
Duart, vil., Ontario, co. and 14 m. SE. Bothwell.
Dubari, vil., NW. Provs., India. Lat. 26° 11′ N., long. 83° 49′ E.
Dubbo, tnship., New South Wales, co. Lincoln, 226 m. NW. Sydney.
Dub-chi, pass and valley, Kashmir. Lat. 33° 45′ N., long. 75° E.
Düben, tn., Prussian Saxony, on R. Mulde.
Dubenka, tn., Russia, gov. Lublin, on R. Bug, 16 m. SE. Chelm.
Dubicza, tn., Croatia, on R. Unna.
Dublin, co., Ireland, prov. Leinster, on Irish Sea.
Dublin, city, cap. Ireland, on R. Liffey and Dublin Bay.
Dublin, vil., Ontario, co. Perth, on R. Carron.
Dublin, vil., Indiana, Wayne co., 51 m. E. Indianapolis.
Dublin, vil. and tnship., Maryland, Harford co.
Dublin, vil., Pennsylvania, cap. of Laurence co.
Dublin, vil. and tnship., Virginia, Washington co.
Dublin Bay, inlet of Irish Sea, co. Dublin, S. of Howth Head.
Dublin Shore, set., Nova Scotia, co. Lunenburg.
Dubnicza, tn., Bulgaria, 22 m. S. Sophia.
Dubno, tn., Russia, gov. Volhynia, 70 m. NE. Lemberg.
Dubois, vil. and tnship., Illinois, Washington co.
Dubois, bor., Pennsylvania, Clearfield co
Duboistown, bor., Pennsylvania, Lycoming co.
Dubossary, tn., Russia, gov. Kherson, on R. Dniester.
Dubrovna, tn., Russia, on R. Dnieper, 47 m. NNE. Mohilev.
Dubuque, city, Iowa, cap. of Dubuque co., on Mississippi.
Duchray Water, Scotland, headwater of R. Forth.
Duchy of Lancaster, hundred, W. Gloucestershire.
Duck Creek, hundred, Delaware, Kent co.
Duck Islands, Maine, lie South of Mount Desert Island.
Duck River, Tasmania, falls into sea opposite Perkin's Island.
Duck River, Tennessee, falls into the Tennessee R., Humphrey's co.
Ducktown, vil., Tennessee, Polk co.
Duddeston St. Anne, eccl. dist., N. Warwicksbire.
Duddeston St. Matthew, eccl. dist., N. Warwickshire.
Duddingston, par. and vil., co. and 2½ m. SE. Edinburgh.
Duddon River, Cumberland and Lancashire, falls into Irish Sea.
Duderstadt, tn., Prussia, Hanover, 15 m. SE. Göttingen.
Dudgeon Shoal, in North Sea, 21 m. NE. of Wells, Norfolk.
Düdingen, vil., Switzerland, canton and 3 m. NNE. Fribourg.
Dudley, bor., E. Worcestershire, 8 m. NW. Birmingham.
Dudley, vil. and tnship., Massachusetts, Worcester co.
Dudweiler, vil., Prussia, circle Saarbrücken.
Dueñas, tn., Spain, prov. and 5 m. S. Palencia
Dueru or Kakibbi River, Equatorial Africa, not fully explored.
Due West, vil. and tnship., S. Carolina, Abbeville co.
Duffel, vil., Belgium, 10 m. SE. Antwerp
Dufferin, barony, mid co. Down 17,214 acres.
Dufferin, vil., Manitoba, in extreme S. of province.
Duffield, tn., co. and 4 m. N. Derby, on R. Derwent.
Duff Reef, Fiji, lies W. of Weilagitala.
Dufftown, tn., Banffshire, 4 m. SE. Craigellachie.
Duffus, par. and vil., co. and 5½ m. NW. Elgin.
Dufile, stn., on R. Nile, in Emin Pasha's former prov.
Dugdemona, River, Louisiana, headwater of the Little R.
Duhallow, barony, N. co. Cork. 232,328 acres.
Dulda Mtn., Venezuela, 20 m. NE. R. Cassiquiare. Alt. 8500 ft
Duirinish, par. W. Skye I. 80,041 acres.
Duirinish Island, in Loch Etive, Argyllshire.
Duisburg, tn., Rhenish Prussia, 15 m. N. Düsseldorf.
Dulveland, isl., Holland, between Rivers Maas and Scheldt.
Duivels Kantoor, gold-field, S. Africa. Lat. 26° 20′ S., long. 30° 50′ E.
Dujana, native state, Punjab. Area 114 sq. m.
Duke Centre, bor., Pennsylvania, McKean co.
Duketown, Brit. factory, W. Africa, 40 m. mouth of Old Calabar R.
Dukinfield, tnship., Cheshire, within Staleybridge.
Dukla, tn., Austria, Galicia, 17 m. SE. Jaslo.
Dulce, lake, NE. Guatemala, communicating with Atlantic.
Dulcigno, spt., Turkey, Albania, on the Adriatic.
Duleek, vil., E. co. Meath, 5 m. SW. Drogheda.
Duleek, Lower, and **Upper**, 2 bars., E. co. Meath.
Dulhi, tn., India, in Oudh, Kheri dist.
Dülken, tn., Rhenish Prussia, 20 m. E. Düsseldorf.
Dull, par. and vil., Perthshire, 3½ m. W. Aberfeldy.
Dülmen, tn., Prussia, Westphalia, 17 m. SW. Münster.
Dulnain River, NE. Inverness-shire, trib. of the Spey.
Duluth, city, Minnesota, cap. St. Louis co., on L. Superior.
Dulverton, tn., W. Somersetshire, 21 m. W. Taunton.
Dulwich, South suburb of London.
Dumagudiem, tn., Madras, Godavari dist.
Dumangas, tn., Panay I., Philippine Is.
Dumaresque River, New South Wales, trib. of the McIntyre R.
Dumbarton, spt. and bor., co. tn. of Dumbarton, on Clyde.
Dumbartonshire, co., Scotland, on R. Clyde. 242 sq. m.
Dumbowitza River, Roumania, unites with the Arjis R.
Dum-Dum, sub-div., 24 Parganas dist., Bengal.
Dum-Dum, tn., Bengal, 24 Parganas dist.
Dumfries, co. tn. of Dumfriesshire, on R. Nith.
Dumfriesshire, co., Scotland, on Solway Firth.
Dumraon, tn., Bengal, Shahabad dist.
Düna or South Dwina River, Russia, rises in gov. Tver.
Dünaburg, tn. Russia, gov. Vitebsk, on R. Düna.
Dunbar, spt., Haddingtonshire, 29¼ m. E. Edinburgh.
Dunbar, vil. and tnship., Pennsylvania, Fayette co.
Dunbar, vil., Ontario, co. Dundas, 12 m. from Morrisburg.
Dunbarton. *See* Dumbarton.
Dunbeath, vil., Caithness-shire, 20 m. SW. Wick.
Dunblane, tn., South Perthshire, on Allan Water.
Dunboe, par., N. co. Londonderry, 4 m. W. Coleraine.
Dunboro, set., Quebec, co. Missisquoi, 4½ m. from Sweetsburg.
Dunboyne, bar., SE. co. Meath. 16,781 acres.
Dunboyne, par. and vil., co. Meath, 11 m. N. Dublin.
Dunbrody and St. James, par., S. co. Wexford.
Dunbulloge, par., co. and 7 m. N. Cork. 16,782 acres.
Duncannon, vil., S. co. Wexford, on Waterford Harbour.
Duncannon, bor., Pennsylvania, Perry co.
Duncansbay Head, Caithness-shire. Lat. 58° 39′ N., long. 3° 1′ W
Duncansburgh, *q.s.* par., N. Inverness-shire.
Dunchurch, par. and vil., N. Warwickshire.
Dundalk, spt. and co. tn. of Louth, on R. Castletown.
Dundalk Bay, E. co. Louth, 9 m. by 10 m.
Dundas, tnship. and goldfield, W. Australia, 32° 23′ S., 121° 47′ E.
Dundas, tn., Ontario, co. Wentworth, on Lake Ontario.
Dundas Island, British Columbia, 40 m. NE. Queen Charlotte Is.
Dundas Mt., Tasmania, co. Montagu. Alt. 3022 ft.
Dundas Mt., Victoria, co. Dundas, 20 m. NNW. Hamilton.
Dundas Strait, N. Ter., Australia, entrance to Van Diemen Gulf.
Dundee, city, Forfarshire, on R. Tay, 21¾ m. E. Perth.
Dundee, port of entry, Quebec, Huntingdon co.
Dundee, set., New Brunswick, 11 m. from Dalhousie.
Dundee, vil. and tnship., Illinois, Kane co.
Dundee, tn., Natal, 6 m. E. Glencoe Junction.
Dundee, vil., New York, Yates co., 26 m. S. Geneva.
Dunderrow, par., S. co. Cork, on R. Bandon. 6433 acres.
Dundonald, par. and vil., Ayrshire, 5 m. SW. Kilmarnock.
Dundonald, par. and vil., N. co. Down, 4 m. NW. Comber.
Dundrennan, vil., co. and 5 m. from Kirkcudbright.
Dundrum, spt., co. Down, on Dundrum Bay.
Dundrum, vil., co. and 5 m. S. Dublin.
Dundrum Bay, co. Down, inlet of Irish Sea.
Dundwaraganj, tn., NW. Provs., India. Lat. 27° 43′ N.
Duneane, par., W. co. Antrim, on Lough Neagh.
Dunedin, city, New Zealand, Otago, co. Taieri.
Dunellen, vil., New Jersey, Middlesex co.
Dunfanagby, spt., co. Donegal, 40 m. NW. Strabane.
Dunfermline, bor., Fifeshire, 16 m. NW. Edinburgh.
Dungagali, sanitarium, Punjab, Hazara district.
Dungannon, tn., co. Tyrone, 40 m. W. Belfast.
Dungannon, Lower, bar., E. co. Tyrone. 82,795 acres.
Dungannon, Middle, bar., E. co. Tyrone. 87,770 acres.
Dungannon, Upper, bar., E. co. Tyrone. 85,996 acres.
Dunganstown, par., co. and 3 m. SW. Wicklow.
Dungarpur, native state, Rajputana. 1000 sq. m.
Dungarpur, chief town of above. Lat. 23° 52′ N., long. 73° 49′ E.
Dungarvan, par. and spt., S. co. Waterford.
Dungarvan River, New Brunswick, trib. of the Renous R.
Dungen, vil., Netherlands, N. Brabant.
Dunge Ness, headland, S. Kent, 10½ m. from Rye.
Dungeness, port, Queensland, 935 m. NW. Brisbane.
Dungiven, tn., co. Londonderry, 9 m. from Limavady.
Dunglass, promontory, on R. Clyde, 2½ m. from Dumbarton
Dunglow, vil., W. co. Donegal, 34 m. NW. Stranorlar.
Dungog, tnship., New South Wales, 130 m. N. Sydney.
Dunham Massey, tnship., Cheshire, 2 m. W. Altrincham.
Dunhill, par., E. co. Waterford, 5 m. from Kilmacthomas.

Dunl, tn., Rajputana, Jaipur state. Lat. 25° 52′ N.
Dunipace, tn. and par., E. Stirlingshire.
Dunkard, vil. and tnsbp., Pennsylvania, Green co.
Dunkeld, tn., co. and 15¾ m. NW. Perth, on R. Tay.
Dunkeld, tnshp., Victoria, co. Villiers, 170 m. W. Melbourne.
Dunkeld, tnshp., New Zealand, co. Tuapeka, on Clutha R.
Dunkeld, Little, par., E. Perthshire, on R. Tay.
Dunkellin, bar., co. Galway. 83,371 acres.
Dunkerrin, par. and vil., King's co., 6 m. SW. Roscrea.
Dunkerron, North, bar., S. co. Kerry. 72,414 acres.
Dunkerron, South, bar., S. co. Kerry. 96,289 acres.
Dunkerton, par. and vil., Somerset, 5 m. SW. Bath.
Dunkirk, spt., France, dep. Nord, 45 m. E. Dover.
Dunkirk, vil., Indiana, Jay co., 69 m. SE. Logansport.
Dunkirk, port of entry, New York, Chautauqua co., on L. Erie.
Dunkirk, vil., Ohio, Hardin co., 61 m. W. Mansfield.
Dunkitt, par. and vil., co. Kilkenny, on R. Suir.
Dunlap, vil., Iowa, Harrison co., on the Boyer R.
Dunlavin, tn. and par., W. co. Wicklow.
Dunleary, former name for Kingstown, co. Dublin.
Dunleckny, par., W. co. Carlow, on R. Barrow.
Dunleer, par. and vil., S. co. Louth, on White R.
Dunleith, city, Illinois, Jo Daviess co., on the Mississippi.
Dun-le-Roy, tn., France, Cher, 11 m. N. St. Amand.
Dunloe, Gap of, pass, co. Kerry, near Lakes of Killarney.
Dunlop, par. and vil., Renfrew and Ayrshires.
Dunlop Place, vil., Lanarkshire, Dalserf par.
Dunlop Range, mtns., New South Wales, co. Yanda.
Dunluce, par., N. co. Antrim, on coast. 9370 acres.
Dunluce, Lower, barony, NW. co. Antrim. 30,575 acres.
Dunluce, Upper, barony, NW. co. Antrim. 52,789 acres.
Dunmanus Bay, SW. co. Cork, 16 m. by 4 m.
Dunmanway, tn., co. and 30 m. W. Cork, on R. Bandon.
Dunmore, vil., co. and 8 m. SE. Stirling, on R. Forth. Potteries.
Dunmore, tn. and par., N. co. Galway.
Dunmore, barony, N. co. Galway. 71,011 acres.
Dunmore, bor., Pennsylvania, Lackawanna co.
Dunmore, set., Nova Scotia, 13 m. from Bayfield.
Dunmors, East, vil., co. and 8 m. SE. Waterford.
Dunmore Town, Harbour I., Bahamas, N. point of Eleuthe
Dunmow, Great, tn. and par., W. Essex, on R. Chelmer.
Dunmow, Little, par., W. Essex, on R. Chelmer.
Dunmoylan, par., W. co. Limerick. 6189 acres.
Dunmurry, vil., co. Antrim, 5 m. SW. Belfast.
Dunnaglass, set., Nova Scotia, co. and 14 m. from Antigonish.
Dunnet, par., Caithness-shire, 9 m. SE. Thurso.
Dunnet Head, Caithness-shire, N. point of Scotland.
Dunnichen, par., co. and 3¼ m. SE. Forfar.
Dunning, par. and vil., co. and 9½ m. SW. Perth.
Dunnottar, coast tn. and par., Kincardineshire.
Dunnville, port of entry, Ontario, Monck co., on Grand River.
Dunolly, tn., Victoria, co. Gladstone, 107 m. NW. Melbourne.
Dunoon, tn. Argyllshire, on Firth of Clyde.
Dunoon and Kilmun, par., Cowall, Argyllshire.
Dunrossness, par. and peninsula, Mainland, Shetland.
Duns, tn. and par., Berwickshire, 55 m. SE. Edinburgh.
Dunsandel, tn., New Zealand, co. Selwyn.
Dunscore, par. and vil., co. and 9 m. NW. Dumfries.
Dunshalt, vil., Fifeshire, 2½ m. N. Falkland.
Dunshaugblin, par. and vil., S. co. Meath.
Dunsinane Hill, in the Sidlaws, 8½ m. from Perth. Alt. 1012 ft.
Dunstable, bor., co. and 18 m. S. Bedford.
Dunster, tn., W. Somerset, 5 m. W. Watchet.
Dunston, eccl. dist. and vil., Durham, 2 m. SW. Gateshead.
Dunsyre, par. and vil., Lanarkshire, 8½ m. NE. Carstairs.
Dunthami River, Burma, trib. of the Kyauk-sarit, in 16° 59′ N.
Duntocher, tn., Dumbartonshire, 9 m. from Glasgow.
Duntroon, tn., New Zealand, co. Waitaki, 107 m. from Dunedin.
Dunvegan, vil., Isle of Sky, Inverness-shire.
Dunvegan Loch, Isle of Sky, Inverness-shire.
Dunwich, par. and vil., Suffolk, 4 m. SW. Southwold.
Duperre Island, between New Guinea and Louisiade Archipelago.
Du Plain, vil. and tnshp., Michigan, Clinton co., on Maple R.
Düppel, vil., Prussia, Schleswig, near Sonderburg.
Duquoin, vil. and tnshp., Illinois, Perry co.
Dura Den, vil., Fifeshire, 2½ m. from Cupar.
Durance River, France, trib. of Rhône, near Avignon.
Durand, vil. and tnshp., Illinois, Winnebago co.
Durango, tn., Spain, prov. Biscay, 13 m. SE. Bilboa.
Durango, state, Mexico, E. of Cinaloa. 42,527 sq. m.
Durango, vil., Iowa, Dubuque co., 9 m. NW. Dubuque.
Durango, city, Colorado, La Plata co. Mineral dist.
Durant, vil., Iowa, Cedar co., 19 m. NW. Davenport.
Durant, vil., Mississippi, Holmes co., on Big Black R.
Durazzo, spt., Turkey, Albania, on the Adriatic.
Durban, tn., Africa, Natal. Lat. 29° 30′ S.
Durban Mtns., New South Wales, co. Yanda, 18 m. S. Darling R.
Durcal, vil., Spain, 15 m. S. Granada.
Düren, tn., Rhenish Prussia, 18 m. S. Aix-la-Chapelle.
Durgarayapatnam, tn., Madras, Nellore dist.
Durham, co., England, on North Sea. 1012 sq. m.
Durham, city, co. tn. of Durham, 12 m. S. Newcastle.
Durham, vil., Ontario, Grey co., on Saugeen R.
Durham, vil., Ontario, Chateauguay co., 40 m. SW. Montreal.
Durham, vil. and tnshp., Maine, Androscoggin co.
Durham, vil. and tnshp., North Carolina, Orange co.
Durham Lead, dist., Victoria, 110 m. NW. Ballarat.
Durbam Ox, dist., Victoria, 154 m. NW. Melbourne.
Durbamville, vil., New York, Oneida and Madison cos.
Dürkheim, tn., Bavaria, 10 m. from Neustadt.
Durlach, tn., Germany, Baden, 3 m. ESE. Carlsruhe.
Durness, par., NW. Sutherlandshire.
Durnholz, tn., Moravia, 25 m. SW. Brünn.
Dürnten, vil., Switzerland, canton and 16 m. SE. Zurich.
Dürrenroth, vil., Switzerland, canton and 22 m. NE. Bern.
Dürreustein, tn., Lower Austria, on R. Danube.
Durris, par. and vil., N. Kincardineshire.
Durrisdeer, par. and vil., Dumfriesshire, 6 m. N. Thornhill.
Durrow, tn. and par., Queen's co. and co. Kilkenny.
Durrow, par., King's co. and co. Westmeath. 9771 acres.
Durrus, par. and vil., co. Cork, 5 m. SW. Bantry.
Dursey Island, co. Cork. 1402 acres.
Dursley, tn. and par., co. and 15 m. SW. Gloucester.
Durtal, tn., France, 10 m. NNW. Baugé, on R. Loire.
D'Urville Island, New Zealand, off co. Sounds, Cook Strait.
Dusky Sound, New Zealand, co. Fiord. 22 m. long.
Düsseldorf, gov., Rhenish Prussia. 2110 sq. m.
Düsseldorf, tn., cap. of above, on R. Rhine.
Duston, par., in co. and partly in bor. of Northampton.
Dutch Creek, vil. and tnshp., Iowa, Washington co.
Dutch Flat, vil., California, Placer co., 67 m. NE. Sacramento.
Dutch Guiana (Surinam), Dutch colony, NE. S. America.
Dutch Island, Rhode Island, in Narragansett Bay.
Duthill, par., Inverness-shire, 7 m. SW. Grantown.
Duttalur, vil., Madras, Nellore dist.
Dutton, vil., Ontario, co. Elgin, 19 m. from St. Thomas.
Dutton Bay, S. Australia, between Driver R. and Dutton R.
Dutton Cape, S. Australia, on N. coast of Kangaroo I.
Dutton Lake, S. Australia, between Lakes Torrens and McFarlane.
Dutton River, Queensland, dist. Burke, trib. of the Flinders R.
Dutton River, S. Australia, falls into Spencer Gulf.
Dux (Duchs), tn., Bohemia, 18 m. WNW. Leitmeritz.
Duxbury, vil. and tnshp., Massachusetts, Plymouth co.
Duya Lakes, Burma, Henzada dist.
Duyfen Point, Queensland, dist. Cook, 22 m. S. Coen R.
Dwarka, spt., Bombay, Baroda. Lat. 22° 14′ 20″ N.
Dwars, Eastern, dist., Assam. 1570 sq. m.
Dwars, Western, dist., Bengal, Jalpaiguri dist.
Dwarwick Head, N. Caithness-shire, on Dunnet Bay.
Dwight, vil. and tnshp., Illinois, Livingston co.
Dwina, Northern River, Russia, falls into White Sea.
Dwina, Soutbern River. *See* Düna.
Dwygyfylchi, par. and vil., Carnarvonshire.
Dyberry, vil. and tnshp., Pennsylvania, Wayne co.
Dyce, par. and vil., co. and 6¼ m. NW. Aberdeen.
Dycusburg, vil. and tnshp., Kentucky, Crittenden co.
Dyersburg, vil., Tennessee, cap. of Dyer co.
Dyer's Hill, eccl. dist., S. div., W. Riding, Yorks.
Dyer's Station, vil. and tnshp., Tennessee, Gibson co.
Dyersville, vil., Iowa, Dubuque co., on Beaver Creek.
Dyffryn, vil., Glamorganshire, 5½ m. SW. Llandaff.
Dyffrynclydach, tnshp., Glamorgan, 2 m. NW. Neath.
Dyfi, River, N. Wales, falls into Irish Sea at Aberdovey.
Dyke Ackland Bay, New Guinea, 37 m. wide by 12 m. deep.
Dyke and Moy, united par., Nairn and Elginshires.
Dykehead, vil., Lanarkshire, ½ m. W. Shotts.
Dyle River (Dyl), Belgium, trib. of R. Nethe.
Dymock, par. and vil., W. Glamorganshire.
Dyngia, volcano, central Iceland.
Dysart, bur. and par., Fifeshire, 2½ m. NE. Kirkcaldy.
Dysart, par., N. co. Kilkenny, on R. Dinin. 7938 acres.
Dysart, par., co. Roscommon, 8 m. NW. Athlone.
Dysart, vil., Iowa, Tama co., 39 m. NW. Cedar Rapids.
Dysartgallen, par., Queen's co., 2 m. SE. Abbeyleix.
Dysert, par., co. Clare, 5 m. NW. Ennis.
Dzialoszice, tn., Russia, gov. Kielce, on R. Warta.
Dzungaria. *See* Soungaria.
Eagle, vil., Ontario, co. Elgin, on L. Erie.
Eagle, vil. and tnshp., Indiana, Boone co.
Eagle, vil. and tnshp., Michigan, Clinton co.
Eagle, vil. and tnshp., Wisconsin, Waukesha co.
Eaglehawk, bor., Victoria, co. Bendigo, 106 m. from Melbourne.
Eagle Island, NW. co. Mayo, 3 m. SW. Erris Head.
Eagle Isle, Maine, in Penobscot Bay, Hancock co.
Eagle Lake, Assiniboia, Canada, in the Great Plains.
Eagle Lake, Canada, NW. Territory. Lat. 53° 30′ N., long. 94° 45′ W.
Eagle Lake, Ontario. Lat. 49° 50′ N., long. 94° W.
Eagle Lake, vil., Texas, Colorado co., 67 m. SW. Houston.
Eagle Mills, vil. and tnshp., N. Carolina, Iredell co.
Eagle Pass, vil., Texas, cap. of Maverick co.
Eagle River, Kentucky, trib. of the Kentucky R.
Eagle River, vil., Michigan, cap. of Keweena co.
Eagle River, Wisconsin, trib. of the Mississippi.
Eagle River, Wisconsin, trib. of the Wisconsin R.
Eaglesfield, vil., Dumfriesshire, Middlebie par.
Eaglesham, par. and vil., SE. Renfrewshire.
Eagleville, vil., Missouri, Harrison co., 20 m. S. Botany.
Ealing, tn. and par., Middlesex.
Earlestown, tn., Lancashire, 5 m. N. Warrington.
Earlington, vil., Kentucky, Hopkin's co., 53 m. S. Evansville.
Earl's Barton, par., N. Northamptonshire.
Earls Court, 2 eccl. dists., Middlesex.
Earlsferry, roy. bur. and vil., Fifeshire, Kilconquhar par.
Earls Heaton, eccl. dist., S. div. W. Riding, Yorks.
Earlston, tn., Berwickshire, 31 m. SE. Edinburgh.
Earlville, vil., Illinois, La Salle co., 74 m. SW. Chicago.
Earlville, vil., Iowa, Delaware co., 37 m. W. Dubuque.
Earn River, S. Perthshire, trib. of R. Tay.
Earsdon, par. and tnshp., S. Northumberland.
Easdale, isl. and vil., Argyllshire, 11 m. SW. Oban.
Easdale Sound, natural harbour, Argyllshire, at Easdale vil.
Easebourne, par. and vil., Sussex, 5 m. NW. Petworth.
Easington, ward, N. Durham. 79,053 acres.
Easington, par., tnshp., and vil., co. and 9 m. E. Durham.
Easington, par. and tnshp., N. Riding, Yorks, 9 m. NE. Guisbrough.
Easingwold, tn., par. and tnshp., N. Riding, Yorkshire.
Easky, par. and vil., co. Sligo, on R. Easky.
Easley, vil. and tnshp., S. Carolina, Pickens co.
East, ward, NE. Westmorland.
Easta Boga, vil. and tnshp., Alabama, Talladega co.
East Allentown, vil., Pennsylvania, Lehigh co.
East Andover, vil., New Hampshire, Merrimack co.
East Arthabaska, vil., Quebec, 12 m. SE. Stanfold.
East Aurora, vil., New York, Erie co., 17 m. SE. Buffalo.
East Barnard, vil., Vermont, Windsor co., 10 m. N. Woodstock.
East Bay, set., Nova Scotia, Cape Breton co., on East Bay.
East Bend, vil. and tnshp., N. Carolina, Yadkin co.
East Berlin, bor., Pennsylvania, Adams co.
East Berne, vil., New York, Albany co., 18 m. SW. Albany.
East Bethlehem, vil. and tnshp., Pennsylvania, Washington co
East Bloomfield, vil. and tnshp., New York, Ontario co.
East Bootbbay, vil., Maine, 15 m. SSE. Wiscasset.
East Boston, Massachusetts, part of Boston city.
Eastbourne, bor., Sussex, 3 m. E. Beachy Head.
Eastbourne, parl. div. of Sussex.
East Bradby, bor., Pennsylvania, Clarion co., on Alleghany R.
East Brookfield, vil., Massachusetts, Worcester co.
East Buckle, part of Buckie, Banffshire.
East Cambridge, Massachusetts, dist. of Cambridge city.
East Canaan, vil., New Hampshire, Grafton co.
East Cape, most E. point of Asia. Lat. 66° 6′ N., long. 169° 50′ W.
East Cape, New Guinea, on Milne Bay.
East Charleston, vil., Vermont, Orleans co., on Clyde R.
East Chester, vil. and tnshp., New York, Westchester co.
East Cleveland, vil. and tnshp., Ohio, Cuyahoga co., on L. Erie.
East Clifton, vil., Quebec, co. Compton, 5½ m. from Sawyerville.
East Conemaugh, bor., Pennsylvania, Cambria co.
East Coventry, vil. and tnshp., Pennsylvania, Chester co.
East Cowes, eccl. dist., Isle of Wight.
East Dubuque, vil., Illinois, Jo Daviess co.
Eastern Archipelago, region between Asia and Australia.
Eastern Roumelia, prov., Bulgaria, S. of Balkans.
East Farnham, vil., Quebec, co. Brome, 49 m. ESE. Montreal.
Eastfield, vil., Lanarkshire, 1 m. E. Rutherglen.
East Fishhill, vil. and tnshp., New York, Dutchess co.
East Flanders, prov., Belgium. 1158 sq. m.
East Friesland, dist., Prussia, part of Hanover.
East Germantown, vil., Indiana, Wayne co.
East Greenbush, vil. and tnshp., New York, Rensselaer co.
East Greenwich, vil. and tnshp., Rhode Island, cap. of Kent co.
East Grinstead, tn., Sussex, 32 m. S. London.
Eastham, par. and tnshp., Cheshire, on R. Mersey.
East Ham, tn. and par., Essex, 1½ m. SW. Barking.
East Hamburg, vil. and tnshp., New York, Erie co.
East Hampstead, par. and vil., W. Berks.
East Hampton, vil., Connecticut, Middlesex co.
East Hampton, vil. and tnshp., Massachusetts, Hampshire co.
East Hampton, vil. and tnshp., New York, Suffolk co.
East Hanover, vil. and tnshp., Pennsylvania, Lebanon co.
East Hartford, vil. and tnshp., Connecticut, Hartford co.
East Harwich, vil., Massachusetts, Barnstable co.
East Haven, vil. and tnshp., Connecticut, New Haven co.
East Head, New Zealand, E. coast of Stewart I.
East Hempfield, vil. and tnshp., Pennsylvania, Lancaster co.
East Holliday sburg, bor., Pennsylvania, Blair co.
East Humboldt Mtns., Nevada, Elko co. Alt. 15,000 ft.
East Huntingdon, tnshp., Pennsylvania, Westmoreland co.
East Indies, name vaguely applied to India, Indo-China, and Malaysia.
East Island, New Guinea, NW. of St. Aignan I.
East Jaffray, vil., New Hampshire, Cheshire co.
East Kilbride, tn., Lanarkshire, 12 m. S. Glasgow
East Killingly, vil., Connecticut, Windham co.
East Kingston, vil., New York, Ulster co.
Eastland, vil., Texas, cap. of Eastland co., 165 m. NW. Austin.
East Langrigg, vil., Lanarkshire, New Monkland par.
Eastleigh, eccl. dist., S. Hants.
East Linton, bor., Haddingtonshire, 5½ m. W. Dunbar.
East Livermore, vil. and tnshp., Maine, Androscoggin co.
East Liverpool, vil., Ohio, Columbiana co., on the Ohio R.
East London, spt., Cape Colony, on SE. coast.
East Looe, fishing vil., Cornwall, on Looe estuary.
East Lothian, co., Scotland, otherwise Haddingtonshire.
East Machias, vil. and tnshp., Maine, Washington co.
East Magdala, set., Quebec, 6 m. from Lyster.
East Main River, Labrador, falls into James' Bay. 400 m. long
East Malling, par. and vil., mid Kent, 4 m. NW. Maidstone.
Eastman, vil. and tnshp., Wisconsin, Crawford co.
East Manch Chunk, bor., Pennsylvania, Carbon co.
East Melrose, vil., Iowa, Monroe co., 16 m. E. Chariton.
East Millstone, vil., New Jersey, Somerset co., 39 m. SW. New York.
East New York, vil., state and 6 m. SE. New York.
Easton, eccl. dist., W. Gloucestershire.
Easton, vil. and tnshp., Connecticut, Fairfield co.
Easton, vil. and tnshp., Kansas, Leavenworth co.
Easton, vil., Maryland, cap. of Talbot co.
Easton, vil. and tnshp., Massachusetts, Bristol co.
Easton, city, Pennsylvania, cap. of Northampton co.
Easton-in-Gordano, par., W. Somerset, on R. Avon.
East Orange, vil. and tnshp., New Jersey, Essex co.
East Otto, tnshp., New York, Cattaraugus co.
Eastover, eccl. dist., W. Somerset.
East Palestine, vil., Ohio, Columbiana co.
East Pepperell, vil., Massachusetts, Middlesex co.
East Pittston, vil., Maine, Kennebec co., 15 m. SE. Augusta.
Eastport, vil. and tnshp., Maine, Washington co.
East Portland, vil. and tnshp., Oregon, Multnomah co.
East Port Medway, set., Nov Scotia, Queen's co.
East Port Medway River, Nova Scotia, flows through Queen's co.
East Plean, vil., co. and 5½ m. SE. Stirling.
East Prussia, prov., NE. Prussia.
Eastrington, par., E. Riding, Yorks, 3 m. NE. Howden.
East River, Nova Scotia, falls into Chester Bay.
East River, strait, New York, Long I. Sound to New York Bay.
East Rochester, vil., New Hampshire, Stafford co.
East Rockaway, vil., New York, Queen's co.
East Saginaw, city, Michigan, Saginaw co.
East St. Louis, tn., Illinois, St. Clair co.
East Sangus, vil., Massachusetts, Essex co.
East Setauket, vil., New York, Suffolk co., 48 m. E. New York.
East Shetland, set., Quebec, 3 m. from St. Helens.
East Side Chezzetcook, set., Nova Scotia, co. Halifax.
East Stoughton, vil., Massachusetts, Norfolk co.
East Stroudsburg, bor., Pennsylvania, Monroe co.
East Syracuse, vil., New York, Onondaga co.
East Tawas, vil., Michigan, Iosca co., on L. Huron.
East Templeton, vil., Quebec, co. and 8 m. from Ottawa.
East Templeton, vil., Massachusetts, Worcester co.
East Troy, vil. and tnshp., Wisconsin, Walworth co., on Honey Creek.
East Vale, tn., Staffordshire, 5 m. SE. Stoke-upon-Trent.
Eastville, dist., Victoria, co. Bendigo, 90 m. NW. Melbourne.
Eastville, vil. and tnshp., Virginia, cap. of Northampton co.
East Wemyss, vil., Fifeshire, 3 m. E. Thornton Junction.
East Weymouth, vil., Massachusetts, Norfolk co.
East Wilton, vil., Maine, Franklin co.
Eastwood, par. and vil., co. and 9 m. NW. Nottingham.
Eastwood, par., E. Renfrewshire, near Glasgow.
Eaton, tnshp., Cheshire, 4 m. S. Chester, on R. Dee.
Eaton, vil. and tnshp., New York, Madison co.
Eaton, vil., Ohio, cap. of Preble co., on Seven Mile Creek.
Eaton Bray, par., SW. Bedfordshire. 2417 acres.
Eaton, Long, tn., co. and 7 m. SE. Derby.
Eaton Mt., New South Wales, co. Gipps, 19 m. SW. Cowal Lake.
Eaton Rapids, vil. and tnshp., Michigan, Eaton co.
Eatonton, vil., Georgia, U.S., cap. of Putnam co.
Eatontown, vil. and tnshp., New Jersey, Monmouth co.
Eauabalong, tnshp., New South Wales, 351 m. W. Sydney.
Eau Claire, city, Wisconsin, cap. of Eau Claire co.
Eau Claire River, Wisconsin, trib. of the Chippewa R.
Eau Galle, vil. and tnshp., Wisconsin, Dunn co.
Eau Galle River, Wisconsin, falls into the Chippewa R. in Pepin co
Eaux Bonnes, Les, vil., France, Basses Pyrenées.
Eauxmortes River, Quebec, flows through Portneuf co.
Eaux-Vives, suburb of Geneva, Switzerland.
Eauze, tn., France, Gers, 15 m. SW. Condom.
Ebbw Vale, ironworks, Monmouth and Brecknockshires.
Ebchester, par. and vil., N. Durham, on R. Derwent.
Ebeleben, tn., Germany, 9 m. W. Sondershausen.
Ebensburgh, bor., Pennsylvania, cap. of Cambria co.
Eberbach, vil., Baden, on R. Neckar, 23 m. E. Mannheim.
Ebersbach, tn., Germany, Saxony, Budissin circle.
Ebervale, vil., Pennsylvania, Luzerne co.
Ebingen, tn., Würtemberg, 10 m. ESE. Bahlingen.
Eboli (Evoli), tn., Italy, 44 m. SE. Naples.
Eboulemens, Les, vil., Quebec, on St. Lawrence R.
Ebro River, Spain, falls into the Mediterranean in Tarragona.
Ebwy River, Monmouthshire, trib. of the Usk.
Ecausolnes, vil., Belgium, prov. Hainaut, on R. Seine.
Ecclefechan, vil., Dumfriesshire, 20 NW. Carlisle
Eccles, tn., Lancashire, 4 m. W. Manchester, on R. Irwell.
Eccles, parl. div., SE. Lancashire.
Eccles, par. and vil., S. Berwickshire.
Ecclesall Bierlow, tnshp., SW. Sheffield.
Ecclesfield, par., W. Riding, Yorks, 6 m. N. Sheffield.
Ecclesball, tn., par., and tnshp., co. and 7 m. NW. Stafford.
Ecclesbill, tn., W. Riding, Yorks, 3 m. NE. Bradford.
Eccles, Mt., Victoria, co. Normanby, 27 m. NE. Portland.
Eccleston, par. and tnshp., N. Lancashire, on R. Yarrow.
Echamamish River, Canada, Kewatin, trib. of the Nelson R.
Echinos, tn., Greece, nom. of Acarnania and Ætolia.
Echmiedzin, tn., Russia, gov. Erivan.
Echo, vil. and tnshp., Alabama, Dale co.
Echo Lake, Tasmania, co. Cumberland. Area 8500 acres.
Echoua Island, Fiji, between Oneata and Laguemba.
Ecbt, par. and vil., co. and 12 m. W. Aberdeen.
Echternach, tn., Netherlands, prov. and 19 m. NE. Luxemburg.
Echuca, bor., Victoria, co. Rodney, 156 m. N. Melbourne.
Echunga, tnshp., S. Australia, cos. Adelaide and Hindmarsh.
Ecija, tn., Spain, on R. Xenil, prov. and 45 m. NE. Seville.
Eck, Loch, Argyllshire, 4 m. N. Holy Loch.
Eckartsberga, tn., Prussian Saxony, 25 m. SW. Merseburg.
Eckernförde, tn., Prussia, 10 m. ESE. Schleswig.
Eckford, par. and vil., Roxburghshire, 6 m. S. Kelso.
Eckhart Mines, vil., Maryland, Alleghany co., 10 m. W. Cumberland.
Eckington, par. and vil., E. Derbyshire, on R. Rother.
Eckley, vil., Pennsylvania, Luzerne co., 4 m. W. Drifton.
Ecluse, L', fort, France, dep. Ain, 14 m. SW. Geneva.
Economy, vil. and tnshp., Pennsylvania, on Ohio R.
Ecorce, vil. and tnshp., Michigan, Wayne co., on Detroit R.
Ecuador, rep., S. America, on Equator. 118,625 sq. m.
Ecureuils, Les, port, Quebec, on St. Lawrence R.
Eda, tn., Sweden, 60 m. NW. Carlstadt.
Edam, tn., Netherlands, 12 m. NE. Amsterdam.
Edar, state, Gujarat, India. 4699 sq. m.
Edar, chief tn. of above. Lat. 23° 50′ N., long. 73° 4′ E.
Edawanna, vil., Madras, Malabar dist.
Eday Island, one of the Orkney Is.
Ed Damer, tn., Nubia, on the Nile and Atbara.
Eddington, tn., Victoria, co. Talbot, 99 m. NW. Melbourne.
Eddisbury, parl. div., Cheshire.
Eddlestons, par. and vil., co. and 4½ m. N. Peebles.
Eddrachillis, par., Sutherlandshire, on W. coast.

Eddystone Lighthouse, on Eddystone Rocks, 14 m. SW. Plymouth.
Eddystone Point, Tasmania, co. Dorset, on Bay of Fires.
Eddyville, vil., Iowa, Wapello co., 67 m. S. Marshall.
Eddyville, vil. and tnshp., Kentucky, cap. of Lyon co.
Eddyville, vil., New York, Ulster co., on Rondout Creek.
Ede, tn., Netherlands, Gelderland, 11 m. WNW. Arnhem.
Eden, tn., New South Wales, co. Auckland, 202 m. SW. Sydney.
Eden, vil. and tnshp., Iowa, Fayette co., on Crane Creek.
Eden, vil. and tnshp., New York, Erie co.
Eden, vil. and tnshp., Wisconsin, Fond du Lac co.
Eden, River, Westmorland and Cumberland, to the Solway.
Eden, River, Fifeshire, falls into St. Andrews Bay.
Eden, River, Berwick and Roxburghshires, trib. of the Tweed.
Edenbridge, par. and vil., Kent, 30 m, SE. London.
Edenburg, vil., Orange River Col., 47 m. S. Bloemfontein.
Edenderry, tn., King's co., 37½ m. W. Dublin.
Edenfield, eccl. dist. and vil., SE. Lancashire.
Edenhope, tn., Victoria, co. Lowan, 260 m. W. Melbourne.
Edenkoben, tn., Rhenish Bavaria, 7 m. N. Landau.
Edensor, par. and vil., N. Derbyshire.
Edensor, eccl. dist., N. Staffordshire.
Edenton, port of entry, N. Carolina, on Albemarle Sound
Eden Valley, tn., South Australia, 44½ m. NE. Adelaide.
Edesville, vil. and tnshp., Maryland, Kent co.
Edfu (Edfoo), tn., Upper Egypt, on R. Nile.
Edgar, vil. and tnshp., Illinois, Edgar co.
Edgar, vil. and tnshp., Nebraska, Clay co.
Edgard, vil., Louisiana, cap. of St. John Baptist par.
Edgar Lake, Tasmania, co. Buckingham, S. of Mt. Anne.
Edgartown, port of entry, Massachusetts, Duke's co.
Edgbaston, par. and dist., in W. of Birmingham.
Edgecumbe Bay, Queensland, dist. N. Kennedy.
Edgecumbe, Mt., New Zealand, co. Whakatane. Alt. 2575 ft.
Edgefield Court House, vil., S. Carolina, cap. of Edgefield co.
Edgehill, ridge, South Warwickshire. Scene of battle, 1642.
Edgeley, dist., E. Cheshire, within Stockport.
Edgerton, vil., Ohio, Williams co., on St. Joseph's R.
Edgerton, vil., Wisconsin, Rock co., 25 m. SE. Madison.
Edgett's Landing, vil., New Brunswick, co. Albert.
Edgeware, par. and vil., Middlesex, 11½ m. NW. London
Edgewater, vil., New York, Richmond co., on Staten I.
Edgeworth, tnsnp., SE. Lancashire, 7½ m. NW. Bolton.
Edgeworthstown, tn., co. Longford, 67½ m. NW. Dublin.
Edgington, vil. and tnshp., Illinois, Rock Island co.
Edgmond, par. and vil., Shropshire, 2 m. W. Newport.
Edina, tn., Liberia, 45 m. SE. Monrovia.
Edina, vil., Missouri, cap. of Knox co., on S. Fabius R.
Edinborough, bor., Pennsylvania, Erie co.
Edinburg, vil. and tnshp., Mississippi, Leake co.
Edinburgh, city, cap. of Scotland, S. of Firth of Forth.
Edinburgh, vil., Illinois, Christian co., 18 m. SE. Springfield.
Edinburgh, vil., Indiana, Johnson co., on fork of White R.
Edinburghshire (Midlothian) co., Scotland, on Firth of Forth.
Edinkillie, par. Elginshire, 8½ m. S. Forres.
Edisto Island, South Carolina, in mouth of the Edisto R.
Edisto River, South Carolina, falls into the Atlantic.
Edithburg, tn., S. Australia, co. Fergusson, 217 m. W. Adelaide.
Edith River, New Guinea, falls into Redscar Bay.
Ediesborough, par. and vil., Bucks, 5½ m. SE. Leighton Buzzard.
Edmeston, vil. and tnshp., New York, Otsego co., 30 m. S. Utica.
Edmonton, tn. and par., Middlesex, 7½ m. N. London.
Edmonton, vil. and tnshp., Kentucky, cap. of Metcalfe co.
Edmore, vil., Michigan, Montcalm co., 10 m. N. Stanton.
Edmunston, vil., New Brunswick, on St. John R.
Ednam, par. and vil., Roxburghshire, 2½ m. NE. Kelso.
Edneyville, tnshp., N. Carolina, Henderson co.
Edon, vil., Ohio, Williams co., 7 m. N. Egerton.
Edrom, par. and vil., Berwickshire, 3 m. NE. Duns.
Edwardesabad, hdqrs. tn., Bannu dist., Punjab.
Edward River, New South Wales, co. Wakool, trib. of the Wakool R.
Edwards, vil. and tnshp., New York, St. Lawrence co.
Edwards, Mt., New South Wales, co. Gipps, 16 m. SE. Cowal Lake.
Edwardsburg, vil., Michigan, Cass co., 87 m. SE. Charlotte.
Edwardsburg, vil., Ontario, Grenville co., 8 m. NE. Prescott.
Edward's Depot, vil., Mississippi, Hinds co.
Edwardeport, vil., Indiana, Knox co., on fork of White R.
Edward's River, Illinois, trib. of the Mississippi.
Edwardstown, sub. of Adelaide, S. Australia.
Edwardsville, vil. and tnshp., Illinois, cap. of Madison co.
Edwardeville, sct., Ontario, co. Perth, on Maitland R.
Edwinstowe, par. and vil., N. Notts, 7 m. NE. Mansfield.
Edzell, vil., Forfarshire, on the N. Esk, 5½ m. N. Brechin.
Eeckeren, tn., Belgium, 4 m. N. Antwerp.
Eecloo (Eccloo), tn., Belgium, 10 m. NW. Ghent.
Eel Lake, vil., Nova Scotia, co. and 12 m. from Yarmouth.
Eel Pie Island, Middlesex, in R. Thames, at Twickenham.
Eel River, California, falls into the Pacific in Humboldt co.
Eel River, Indiana, trib. of the Wabash R.
Eel River, Indiana, falls into W. Fork of the White R.
Eel River, vil., New Brunswick co. Restigouche.
Eerneghan, tn., Belgium, E. Flanders, 9 m. WSW. Bruges.
Effin, par., co. Limerick, 3 m. SW. Kilmallock.
Effingham, vil., Illinois, cap. of Effingham co.
Effingham Station, vil., S. Carolina, Marion co.
Ega, tn., Brazil, on R. Teffe, 1150 m. above Para.
Eganville, vil., Ontario, Renfrew co., on Bonnechère R.
Egba, kingdom, W. Africa, S. of Yoruba.
Egea de los Caballeros, tn., Spain, 34 m. NNW. Saragossa.
Egeln, tn., Prussian Saxony, 16 m. SW. Magdeburg.
Eger, tn., Bohemia, on R. Eger.
Eger, River, Bohemia, trib. of the Elbe, 33 m. NNW. Prague.
Egerdir, tn. and lake, Asia Minor, 15 m. NE. Isbarta.
Egeröe Island, off SW. Norway, 40 m. SSE. Stavanger.
Egersund, tn., Norway, 38 m. S. Stavanger.
Egerszeg, vil., Hungary, on the Zala, 70 m. SSW. Raab.
Egg, vil., Switzerland, cant. and 9 m. from Zurich.
Egga, tn., Africa, Yoruba, on R. Niger.
Egg Buckland, par., S. Devon, 2½ m. NE. Plymouth.
Eggebee, tn., W Africa, 80 m. SW. Kano.
Eggegrund, vil., Norway, prov. Norrland. Lat. 60° 43′ N.
Eggensteln, vil., Baden, near Carlsruhe.
Egg Harbour City, tn., New Jersey, Atlantic co.
Egg Island, Quebec, in Gulf of St. Lawrence.
Egg Island, New Jersey, in Delaware Bay.
Egg Lake, Canada, Athabasca. Lat. 56° N., long. 114° W.
Egg Lake, Canada, Saskatchewan. Lat. 54° 45′ N., long. 104° 40′ W.
Egglescliffe, par. and tnshp., S. Durham.
Egg River, Canada, Keewatin, falls into Hudson Bay.
Egham, par. and vil., Surrey, on R. Thames.
Eglishay, isl., Orkney Is., 11 m. N. Kirkwall.
Eglingham, par., Northumberland, 6 m. NW. Alnwick.
Eglinton, vil., Ontario, co. York, 4 m. from Toronto.
Eglinton Iron Works, vil., Ayrshire, 2½ m. from Irvine.
Eglish, barony, W. King's co., Ireland.
Eglish, par., King's co., 3 m. NE. Parsonstown.
Eglish, par., co. and 3 m. W. Armagh, on Ulster Canal.
Egloshayle, par. and vil., Cornwall, on Camel R.
Eglwysfach, par. and vil., Denbigh and Carnarvon.
Eglwysilan, par., Glamorganshire.
Eglwysenewydd, eccl. dist. and vil., Cardiganshire.
Eglwys, Rhoe, par., Carnarvonshire, 2 m. NE. Conway.
Egmondville, vil., Ontario, Huron co., 2 m. from Seaforth.
Egmont Bay, estuary, S. coast of Prince Edward Island.
Egmont, Cape, New Zealand, W. point of North Island.
Egmont, Cape, Cape Breton Island, Victoria co.
Egmont, Cape, Prince Edward I. Lat. 46° 48′ N., long. 65° 55′ W.
Egmont, Mt., New Zealand, co. Taranaki. Alt. 8270 ft.
Egmore, suburb of Madras, India.
Egremont, tn., Cheshire, 2 m. NW. Birkenhead.
Egremont, tn., Cumberland, 6 m. SE. Whitehaven.
Egremont, parl. div., Cumberland.
Egton, tnshp. and vil., N. Riding, Yorks, 7½ m. from Whitby.
Egyek, vil., Hungary, on R. Theiss, 15 m. NW. Nadudvar.
Egypt, NE. Africa and Sinai Penin., Asia. 394,345 sq. m.
Ehen River, Cumberland, falls into the Irish Sea.
Ehingen, tn., Würtemberg, 15 m. SW. Ulm.
Ehningen, vil., Würtemberg, 7 m. from Urach.
Ehrenberg, tn., Bohemia, 25 m. NE. Leitmeritz.
Ehrenbreitstein, tn., Prussia, on R. Rhine.
Ehrenfeld, tn., Prussia, suburb of Cologne.
Ehrenfriederedorf, tn., Saxony, 44 m. SW. Dresden.
Eibenschütz, tn., Moravia, 12 m. SW. Brünn.
Eibenstock, tn., Saxony, 16 m. SSE. Zwickau.
Eibergen, vil., Netherlands, prov. Gelderland.
Eichstädt, tn., Bavaria, 30 m. S. Nuremberg.
Eider, River, Prussia, falls into North Sea, on border of Holstein.
Eidsvold, tn., Norway, 42 m. NNE. Christiania.
Eifel, hills, Rhenish Prussia, branch of the Ardennes.
Eifion, parl. div., Carnarvonshire.
Eiger, mtn., Switzerland, Bernese Alps. Alt. 13,045 ft.
Eigg, isl., 5 m. off Sleat Point, Isle of Skye.
Eighton Banks, eccl. dist., N. Durham.
Eil, Loch, Argyll and Inverness-shires, 18 m. long.
Eilau, tn., Prussia, 35 m. SE. Marienburg.
Eilan, tn., Prussia, 23 m. S. Königsberg.
Eildon Hills, Roxburghshire, near Melrose.
Eilean Donan, isl., SW. Ross-shire, in Loch Alsh.
Eilean-nan-Roan, N. Sutherlandshire, in Kyle of Tongue.
Eilenburg, tn., Prussian Saxony, on R. Mulde.
Eimbeck, tn., Prussia, 38 m. SSE. Hanover.
Eimeo, isl., Society Islands, Pacific Ocean, NW. of Tahiti.
Eindhoven, tn., Netherlands, N. Brabant.
Einnasleigh River, Queensland, tributary of Van Diemen's R.
Einsiedeln, tn., Switzerland, canton and 9 m. ENE. Schwytz.
Eisenach, tn., Germany, cap. of Sachsen-Weimar-Eisenach.
Eisenach, principality, Germany, Thuringia.
Eisenberg, tn., Germany, Sachsen-Altenburg.
Eisenstadt, tn., Hungary, 7 m. NNW. Oldenburg.
Eisfelt, tn., Germany, on R. Werra, 23 m. ESE. Meiningen.
Eisgruh, tn., Moravia, 29 m. SSE. Brünn.
Eislehen, tn., Prussian Saxony, 18 m. W. Halle.
Ekaterinburg. *See* **Yekaterinburg.**
Ekaterinodar. *See* **Yekaterinodar.**
Ekaterinograd. *See* **Yekaterinograd.**
Ekaterinoslav. *See* **Yekaterinoslav.**
Ekersund, tn., Norway, amt Stavanger.
Eke's Hill, S. Australia, between cos. Granville and Dalhousie.
Ekesjo or Eksjö, tn., Sweden, 23 m. ESE. Jönköping.
Ketahuna, tn., New Zealand, 91 m. NE. Wellington.
Ekinäs, spt., Finland, on Gulf of Finland.
Elaine, tnshp., Victoria, co. Grant, 80½ m. NW. Melbourne.
Elaine, Mount, New South Wales, co. Clarence, 17 m. SE. Grafton.
Elandslaagte, ry. sta., Natal, S. of Ladysmith.
Elan River, S. Wales, trib. of R. Wye, 4½ m. SW. Rhayader.
El Araish, spt., Morocco, 45 m. SSW. Tangier.
El Arish, vil., Egypt, at mouth of Wadi-el-Arish.
El Arouch, vil., Algeria, 20 m. S. Philippeville.
El Atef, tn., Algerian Sahara. Lat. 32° 28′ N., long. 2° 18′ E.
Elba, isl., Italy, in Mediterranean, off coast of Tuscany.
Elba, vil. and tnshp., Michigan, Lapeer co.
El Bacharleth, oasis, Libyan Desert. Lat. 28° N.
Elbe, River, Germany, falls into North Sea, in lat. 53° 50′ N.
Elberfeld, tn., Rhenish Prussia, on R. Wipper.
Elberton, vil., Georgia, U.S., cap. of Elbert co.
Elbe-Teinitz, tn., Bohemia, on R. Elbe, 19 m. W. Chrudim.
Elbeuf, tn , France, Seine-Inférieure, 13 m. SSW. Rouen.
Elbing, spt., Prussia, 34 m. ESE. Dantzic.
Elbing, River, Prussia, falls into the Frische-Haff.
Elbingerode, tn., Prussia, in the Harz, 20 m. E. Clausthal.
Elbogen, tn., Bohemia, 74 m. NW. Prague.
El Boshan, tn., Asiatic Turkey, 40 m. NW. Marash.
Elbow Lake, Minnesota, source of the Red River of the North.
Elbridge, vil. and tnshp., Illinois, Edgar co.
Elbridge, vil. and tnshp., New York, Onondaga co.
Elbruz, highest peak of Caucasus. Alt. 18,526 ft.
Elburg, tn., Netherlands, Gelderland, on Zuyder Zee.
Elburz, Mtns., Persia, on Caspian Sea. Alt. 21,000 ft.
El Carpio, tn., Spain, 22 m. from Toledo, near the Tagus.
Elche, tn., Spain, 13 m. SW. Alicante.
Elcho Island, N. Territory, Australia, one of the Wessel Islands.
Elda, tn., Spain, 26 m. NW. Alicante, on the Elda.
Eldagsen, tn., Prussia, prov. and 15 m. SSW. Hanover.
El Dahna (El Hammed), desert, NE. border of Arabia.
El Dakhel, oasis, Egypt. Lat. 25° 30′ N., long. 29° E.
Elde River, trib. of the Elbe at Domitz, 62 m. SE. Hamburg.
Eldersile, *quoad sacra* par. and vil., Renfrewshire.
Eldersile and Fardlehill, vil., Ayrshire, Kilmaurs par.
Elder's Mills, set., Ontario, co. York, on R. Humber.
Eld Island, Fiji, one of the Yasawa group.
Eldon, tnshp., Durham, 3½ m. SE. Bishop Auckland.
Eldon Mtns., Tasmania, co. Montague, N. of Eldon R.
Eldon River, Tasmania, co. Montague, trib. of the King R.
Eldora, vil. and tnshp., Iowa, cap. of Hardin co.
El Dorado, old Spanish name for Guiana, *q. v.*
El Dorado, tn., Victoria, co. Bogong, 162 m. NE. Melbourne.
El Dorado, vil. and tnshp., Arkansas, cap. of Union co.
El Dorado, vil. and tnshp., Illinois, Saline co.
El Dorado, vil. and tnshp., Kansas, cap. of Butler co.
Eldred, vil. and tnshp., Pennsylvania, McKean co.
Elek, vil., Hungary, 15 m. NW. Simand.
Elema Mt., New Guinea, S. of the Albert Mountains.
Elemar, vil., Hungary, 9 m. NW. Nagy-Becskerek.
Elena, tn., Bulgaria, 18 m. SE. Tirnova.
Elephanta, isl., Bombay harbour, India. Lat. 18° 57′ N., long. 73° E.
Elephantiné, isl., Egypt, in R. Nile, opposite Assouan.
Elephant Mt., S. Australia, 50 m. WSW. Wellington.
Eleuthera, isl., Bahama Islands, opposite Abaco.
Eleven Points River, Missouri and Arkansas, joins Spring R.
El Fasher, tn., Africa, cap. of Darfur, 225 m. W. El Obeid.
Elfdal (Elfdalen, Elfvedal), vil., Sweden, 72 m. NW. Falun.
Elfeld, tn., Prussia, on R. Rhine.
Elgon, Mt., Brit. E. Africa, 1° N., 34° 20′ E. Alt. 14,094 ft.
Elfkarleby, tn., Sweden, 50 m. N. Upsala.
Elfsborg (Wenersborg), län, SW. Sweden. 4948 sq. m.
Elgg, tn., Switzerland, cantou, and 18 m. NE. Zurich.
El Ghor. *See* **Arabah.**
Elgin, bur., cap. of Elginshire, on R. Lossie.
Elgin, vil., Ontario, co. Leeds, 24 m. from Brockville.
Elgin, city, Illinois, Kane co., 37 m. NW. Chicago.
Elgin, vil., Iowa, Fayette co., on Turkey R.
Elgin, New, vil., co. and S. vicinity of Elgin.
Elgin Corners, vil., New Brunswick, co. Albert.
Elginfield, vil., Ontario, co. Middlesex, 14 m. from London.
Elgin Road, vil., Quebec, co. L'Islet, 62 m. E. Quebec.
Elginshire (Moray), co., Scotland, on Moray Firth.
El Golea, tn., Algerian Sahara. Lat. 30° 35′ N.
El Gran Chaco, plain, Bolivia and Argentine Rep. Lat. 18° 28′ S.
Elham, par. and vil., Kent, 6½ m. from Folkestone.
El Hejaz, region, Arabia, on the Red Sea.
Elie, bur. and par., Fifeshire, 5 m. SE. Largo.
Eling, par. and vil., Hants, 4 m. W. Southampton.
Ellogarty, bar., co. Tipperary. 90,257 acres.
Elis, Greece, Morea, part of Achaia.
Elisabetgrad. *See* **Yelisabetgrad.**
Elizabeth, vil. and tnshp., Illinois, Jo Daviess co.
Elizabeth, city, New Jersey, cap. of Union co.
Elizabeth, bor. and tnshp., Pennsylvania, Alleghany co.
Elizabeth, Cape, Maine. *See* **Cape Elizabeth.**
Elizabeth, Cape, N. extremity of Saghalien Island.
Elizabeth, Cape, S. Australia, co. Daly, on Spencer Gulf.
Elizabeth City, vil. and tnshp., N. Carolina, Pasquotank co.
Elizabeth Island, Fiji, lies E. of Mbenga.
Elizabeth Islands, Massachusetts, in Vinegar Sound.
Elizabeth Point, New South Wales, co. Gloucester.
Elizabeth River, Virginia, falls into Norfolk harb., mouth of James R.
Elizabeth River, S. Australia, joins the Pernatty Lagoon.
Elizabeth River, Tasmania, trib. of the Macquarie R.
Elizabethton, vil. and tnshp., Tennessee, cap. of Carter co.
Elizabethtown, vil., Illinois, cap. of Hardin co.
Elizabethtown, vil. and tnshp., Kentucky, cap. of Hardin co.
Elizabethtown, vil. and tnshp., New York, cap. of Essex co.
Elizabethville, vil., Pennsylvania, Dauphin co.
Elizavetopol. *See* **Yelisavetpol.**
Elizaville, vil. and tnshp., Kentucky, Fleming co.
Eljas River, Portugal, trib. of the Tagus near Alcantara.
El Kab, tn., Egypt., on R. Nile, 40 m. SSE. Thebes.
Elkader, vil., Iowa, cap. of Clayton co., on Turkey R.
El Kasr, tn., Egypt, cap. of El Dakhel oasis. Lat. 21° 45′ N.
El Katif, spt., Arabia, Larsa, on Persian Gulf.
Elk Creek, vil. and tnshp., Kentucky, Spencer co.
Elk Creek, vil. and tnshp., Pennsylvania, Erie co.
Elk Falls, vil. and tnshp., Kansas, Elk co., on Elk R.
Elk Garden, vil. and tnshp., Virginia, Russell co.
Elk Grove, vil., California, Sacramento co.
El Khalil (anc. Hebron), tn., Palestine, Asiatic Turkey.
El Khargeh (Great Oasis), Libyan Desert, Egypt. Lat. 25° 30′ N.
Elkhart, vil. and tnshp., Illinois, Logan co.
Elkhart, tn., Indiana, Elkhart co., on Elkhart R.
Elkhart River, Indiana, trib. of the St. Joseph R., Elkhart co.
Elk Head River, Wyoming and Colorado, falls into the Yampa R.
Elkhorn, vil., Wisconsin, cap. of Walworth co.
Elkhorn River, Nebraska, trib. of the Nebraska or Platte R.
Elkland, bor., Pennsylvania, Tioga co., on Cowanesque Creek.
Elk Lick, vil. and tnshp., Pennsylvania, Somerset co.
Elk Mt., Pennsylvania, Elk co. Alt. 2000 ft.
Elk Mts., Pennsylvania, near the Grand R.
Elko, vil., Nevada, cap. of Elko co., on Humboldt R.
Elk Point, vil., Dakota, cap. of Union co., 40 m. SE. Yankton.
Elk Ridge Landing, vil., Maryland, Howard co.
Elk River, vil. and tnshp., Iowa, Clinton co., on Mississippi.
Elk River, Minnesota, trib. of the Mississippi.
Elk River, vil. and tnshp., Minnesota, cap. of Sherburn co.
Elk River, Missouri, trib. of the Neosha, in Indian Territory.
Elk River, Pennsylvania and Maryland, falls into Chesapeake Bay.
Elk River, Tennessee, trib. of the Tennessee R. in Alabama.
Elk River, W. Virginia, trib. of the Great Kanawha R.
Elkton, vil. and tnshp., Illinois, Washington co.
Elkton, vil. and tnshp., Kentucky, cap. of Todd co.
Elkton, vil., Maryland, cap. of Cecil co., on the Elk R.
Ellacombe, eccl. dist., E. Devon.
Ellalong, tn., New South Wales, co. Northumberland.
Elland, tn., W. Riding, Yorkshire, on R. Calder.
Elland, parl. div., W. Riding, Yorkshire.
Elland with Greetland, tnshp., W. Riding, Yorks.
Ellangowan Island, New Guinea, in the Fly R.
Ellastone, par. and vil., Staffordshire, 5 m. SW. Ashborne.
Ellel, tnshp., co. and 4 m. SE. Lancaster. 5814 acres.
Ellenabad, tn., Punjab, Sirsa dist. Lat. 29° 26′ N., long. 75° 54′ E.
Ellenborough and Ewanrigg, tnshp., W. Cumberland. 996 acres.
Ellenburg, vil., New York, Clinton co., 87 m. NE. Ogdensburg.
Ellen River, W. Cumberland, falls into Solway at Maryport.
Ellen's Isle, in Loch Katrine, near foot of loch.
Ellenville, vil., New York, Ulster co., 30 m. W. Hudson R.
Ellershouse, vil., Nova Scotia, co. Hants, 36 m. from Halifax.
Ellersile, tnshp., Victoria, co. Hampden, 142½ m. SW. Melbourne
Ellersile, vil., Prince Edward Island, co. Prince, near Alberton.
Ellery, vil. and tnshp., New York, Chautauqua co.
Ellery, Mt., Victoria, co. Croajingolong, 25 m. E. Snowy R.
Ellesmere, tn., Shropshire, 11 m. SW. Whitchurch.
Ellesmere Lake, New Zealand, prov. Canterbury, near sea.
Elleemere Land, Arctic N. America, W. Smith's Sound. Lat. 78° N.
Ellesmere Port, eccl. dist. and vil., W. Cheshire.
Elleszelles, tn., Belgium, Hainaut, 16 m. NE. Tournay.
Ellettsville, vil., Indiana, Monroe co., 7 m. N. Bloomington.
Ellice, Fort, Manitoba. Lat. 50° 32′ N., long. 101° 30′ W.
Ellice Isles, Polynesia, Mulgrave Archipelago, S. Pacific.
Ellichpur, dist., Berar, India. Area 2623 sq. m.
Ellichpur, *taluk* of above. Area 469 sq. m.
Ellichpur, chief tn., Ellichpur dist., Berar. Lat. 21° 15′ N.
Ellicott City, vil., Maryland, cap. of Howard co.
Ellicottville, vil. and tnshp., New York, Cattaraugus co.
Ellijay River, Georgia, U.S., trib. of the Coosawattee, Gilmer co.
Ellington, vil. and tnshp., Connecticut, Tolland co.
Ellington, vil. and tnshp., New York, Chautauqua co.
Ellinwood, vil., Kansas, Barton co., on the Arkansas R.
Elliot, vil. and tnshp., Maine, York co., on Piscataqua R.
Elliot, Mt., Queensland, dist. N. Kennedy. Alt. 4122 ft.
Elliot Cove, inlet, Tasmania, co. Arthur, 20 m. NW. Port Davey.
Elliott, tn., Queensland, co. Lennox, 20 m. N. Brisbane.
Ellott, vil. and tnshp., California, San Joaquin co.
Ellis, vil. and tnshp., Kansas, Ellis co., on Big Creek.
Ellisburg, vil. and tnshp., New York, Jefferson co., on L. Ontario.
Ellis Island, New York, in New York Harbour. Govt. Magazine.
Ellison, vil. and tnshp., Illinois, Warren co., 6 m. SW. Lennox Stn.
Elliston, tn., S. Australia, co. Musgrave, 317 m. W. Adelaide.
Elloe, wapentake, S. Lincolnshire. 183,840 acres.
Ellon, par. and vil., E. Aberdeenshire, on R. Ythan.
Ellora, vil., India, Haidarabad, Deccan. Lat. 20° 2′ N.
Ellore, *taluk*, Godavari dist., Madras. 729 sq. m.
Ellore, tn., Madras, Godavari dist. Lat. 16° 42′ N.
Ellrich, tn., Prussian Saxony, 7 m. NW. Nordhausen.
Ellsworth, vil. and tnshp , Kansas, cap. of Ellsworth co.
Ellsworth, city, Maine, cap. of Hancock co., on Union R.
Ellsworth, vil. and tnshp., Wisconsin, cap. of Pierce co.
Elm, par., Cambridgeshire, 2 m. SE. Wisbech.
Elma, vil. and tnshp., New York, Erie co., 12 m. SE. Buffalo
El Meharrez, tn., Arabia, 33 m. S. Lahsa.
Elm Hall, vil., Michigan, Gratiot co., 13 m. NW. Itaca.
Elmham North, par. and vil., Norfolk, on R. Wensum.
Elmham South, group of 6 parishes, E. Sussex.
Elmhurst, vil., Illinois, Du Page co., 16 m. W. Chicago.
Elmina, British spt., W. Africa, on Gold Coast.
Elmira, vil., Ontario, co. Waterloo, 12 m. from Berlin.
Elmira, city, New York, cap. Chemung co.
El Monte, vil. and tnshp., California, Los Angeles co.
Elmore, tn., Victoria, co. Bendigo, 128½ m. N. Melbourne.
Elmore, vil., Ohio, Ottawa co., on Pottage R.
Elmshorn, tn., Prussia, 18 m. NW. Hamburg.
Elm Springs, vil. and tnshp., Arkansas, Washington co.
Elmsville, set., New Brunswick, co. Charlotte.
Elmwood, vil. and tnshp., Illinois, Peoria co.
Elmwood, vil., Michigan, Leelenaw co.
Elmwood, vil. and tnshp., Missouri, Saline co.
Elne, tn., France, 8 m. SSE. Perpignan.
Elora, vil., Ontario, Wellington co., 14 m. NW. Guelph.
El Paso, city, Illinois, Woodford co., 18 m. N. Peoria.
El Paso, vil., Texas, cap. of El Paso co., on Rio Grande.
El Paso del Norte, set., Mexico, Chihuahua, on Rio Grande.
Elphin, tn., co. Roscommon, 9 m. SW. Carrick-on-Shannon.
Elphinstone, vil., Haddingtonshire, 2 m. SW. Tranent.
Elphinstone, tnshp., Victoria, co. Talbot, 70¼ m. NNW. Melbourne.

El Quad (El Wad), vil., Algerian Sahara, 119 m. SE. Biskara.
El Rosario, tn., Mexico, Cinaloa, 55 m. ENE. Mazatlan.
Elroy, vil., Wisconsin, Juneau co., 74 m. NW. Madison.
Elsah, vil. and tnshp., Illinois, Jersey co., on Mississippi R.
Elsass, German name for Alsace, *q.v.*
Elsdon, par. and vil., Northumberland, 9½ m. SW. Rothbury.
Elsecar, eccl. dist. and vil., W. Riding, Yorks.
Elsfleth, tn., Germany, Oldenburg, on R. Weser.
Elsinore, tn., Denmark, Island of Zealand, on the Sound.
Elson, eccl. dist. and vil., S. Hants, 1 m. NW. Gosport.
Elster, Black, riv., Germany, trib. of the Elbe, in Prussia.
Elster, White, riv., Germany, trib. of the Saale, near Halle.
Elsterberg, tn., Saxony, 6 m. SSW. Greitz, on White Elster.
Elsternwick, vil., Victoria, sub. and 6 m. S. of Melbourne.
Elstow, vil., co. and 1½ m. S. Bedford.
Elstree, par. and vil., S. Herts, 7 m. S. St. Albans.
Elswick, tnshp., Northumberland, W. of Newcastle.
Eltham, tnshp., Kent, 7 m. ESE. London.
Eltham, tn., Victoria, co. Evelyn, 14 m. ENE. Melbourne.
Elton, tnshp., Lancashire, within Bury.
Elton Lake (salt), Russia, Samara, 90 m. ENE. Volga R.
Eltz River, Baden, trib. of the Rhine, 20 m. S. Strasburg.
Elvan Water, Lanarkshire, trib. of the Clyde.
Elvas, tn., Portugal, 12 m. W. Badajoz.
Elvend, mtns., W. Persia. Lat. 34° 50′ N.
Elverum, tn., Norway, amt Hedemarken, on R. Glommen.
Elvet, tnshp., N. Durham, partly in Durham city.
El Viso, vil., Spain, Andalusia, 40 m. N. Cordova.
Elwangen, tn., Würtemberg, on R. Jaxt.
Elwood, vil., Indiana, Madison co., on Duck Creek.
Elworth, eccl. dist. and vil., mid Cheshire.
Elwy River, Denbighshire, trib. of the Clwyd.
Ely, city, Cambridgeshire, on R. Ouse.
Ely, vil. and tnshp., Vermont, Orange co.
Ely, Isle of (Cambridgeshire Fens), Cambridgeshire, on R. Ouse.
Ely River, SE. Glamorganshire, falls into Severn estuary.
Elyria, vil. and tnshp., Ohio, cap. of Lorain co., on Black R.
Elyslan, vil. and tnshp., Minnesota, Le Sueur co.
Elyton, vil., Alabama, Jefferson co., 45 m. NE. Tuscaloosa.
Elze, tn., Hanover, 9 m. WSW. Hildesheim, on the Saale.
Emans, bor., Pennsylvania, Lehigh co., 5 m. S. Allenton.
Ematris, par., N. co. Monaghan. 12,300 acres.
Emba or Djem River, Asia, falls into the Caspian Sea.
Embleton, par. and vil., Northumberland, near Alnwick.
Embo, vil., Sutherlandshire, 2½ m. NE. Dornoch.
Embro, vil., Ontario, co. Oxford, 21 m. E. London.
Embrun, tn., France, Hautes-Alpes, on R. Durance.
Embsay with Eastby, tnshp., W. Riding, Yorks.
Emden, spt., Hanover, E. Friesland, on Dollart Bay.
Emerald, tn., Queensland, 165 m. W. Rockhampton.
Emerald Hill, Australia, old name for South Melbourne.
Emerson, city Manitoba, co. Provencher.
Emerson, vil., Iowa, Mills co., 41 m. SE. Council Bluffs.
Emilia div., Italy, S. of Lombardy. 7920 sq. m.
Emily, Mt., S. Australia, Flinders Range, co. Taunton.
Eminabad, tn., Punjab, Gujranwala dist. Lat. 32° 2′ N.
Eminence, vil., Kentucky, Henry co., 26 m. W. Frankfort.
Emlaghfad, par., S. co. Sligo. 9309 acres.
Emlenton, bor., Pennsylvania Venango co., on Alleghany R.
Emley, par., tnshp., and vil., S. div. W. Riding, Yorks.
Emly, par. and vil., SW. Tipperary.
Emmaville, tn., New South Wales, co. Gough, 403 m. N. Sydney.
Emmendingen, tn., Baden, on the Eltz R.
Emmenthal, valley, Switzerland, canton Bern.
Emmerich, tn., Rhenish Prussia, 49 m. NNW. Düsseldorf.
Emmetsburg, vil. and tnshp., Iowa, cap. of Palo Alto co.
Emmett, vil. and tnshp., Michigan, St. Clair co.
Emmittsburg, vil. and tnshp., Maryland, Frederick co.
Emmons, Mt., New York, Adirondack Mtns. Alt. 3824 ft.
Emneth, par., Norfolk, 2 m. SE. Wisbech.
Empedrado, tn., Argentine Rep., prov. Corrientes.
Emperor William's Land, E. Greenland. Lat. 76° 40′ N.
Emperor William's Land, German New Guinea, including isls.
Empire City, tn., Kansas, Cherokee co., 9 m. SE. Columbus.
Empire Prairie, vil. and tnshp., Missouri, Andrew co.
Empoli, tn., Italy 16 m. W. Florence, on R. Arno.
Emporia, vil. and tnshp., Kansas, cap. of Lyon co.
Emporium, bor., Pennsylvania, cap. of Cameron co.
Ems (Bad-Ems), watering-place, Prussia, on R. Lahn.
Ems, River, Westphalia and Hanover, falls into North Sea.
Emscote, eccl. dist., in co. and bor. of Warwick.
Emsworth, spt., Hants, 2 m. SE. Havant.
Emu, tnshp., New South Wales, co. Cook, 27 m. W. Sydney.
Emu, Mt., Victoria, co. Ripon, NW. of Lintons.
Emu Bay, Tasmania, between cos. Wellington and Devon.
Emu Bay, S. Australia, N. coast of Kangaroo I.
Emu Downs, Queensland, dist. N. Kennedy.
Emu Park, watering-place, Queensland, 29 m. E. Rockhampton
Emu Plain, dist., Tasmania, co. Lincoln.
Emu River, Tasmania, flows N. and falls into Emu Bay.
Emyvale, vil., co. and 6 m. N. Monaghan.
Enara Lake, Russian Lapland. Lat. 69° N., long. 28° E.
Enarea, country of the Galas, Africa, S. of Abyssinia.
Encina-Soia, tn., Spain, 60 m. NNE. Huelva.
Encounter Bay, S. Australia, co. Hindmarsh.
Encounter Bay, tnshp., S. Australia, 83 m. S. Adelaide.
Endangyl, Lake, Upper Burma, Bhamo dist. Lat. 25° 5′ N.
Endeavour Opening, through Great Barrier Reef, off Queensland.
Endeavour Strait, Queensland, N. of Cape York Peninsula.
Endelave, isl., Denmark, in Cattegat.
Endellion, par. and vil., Cornwall, 9 m. NW. Bodmin.
Enderbury Island, Pacific Ocean. Lat. 3° 9′ S., long. 171° 8′ W.
Enderby, par. and vil., co. and 4½ m. SW. Leicester.
Enderby Land, isl., on Antarctic Circle. Long. 50° E.
Endermo, spt., Japan, Yesso. Lat. 42° 20′ N., long. 138° 38′ E.
Endingen, tn., Baden, 12 m. NNW. Fribourg.
Endon, vil. and tnshp., N. Staffordshire.
Endrick Water, Stirlingshire, falls into Loch Lomond.
Endrőd, vil., Hungary, 92 m. ESE. Pesth, on the Körös.
Enfield, tn., par., Middlesex, on New R., 10 m. N. London.
Enfield, parl. div., Middlesex.
Enfield, tn., New South Wales, co. Cook, 39 m. NW. Sydney.
Enfield, vil., Nova Scotia, co. Hants, 28 m. from Halifax.
Enfield, vil. and tnshp., Connecticut, Hartford co.
Enfield, vil. and tnshp., Illinois, White co.
Enfield, vil. and tnshp., Massachusetts, on Swift R.
Enfield, vil. and tnshp., New Hampshire, Halifax co.
Enfume, Cape, Cape Breton Island, Victoria co.
Engadine, valley, Switzerland, canton Grisons, on R. Inn.
Engaño, Cape, NE. extremity of Luzon, Philippine Islands.
Engelberg, vil., Switzerland, canton Unterwalden
Engelholm, spt., Sweden, on the Rönne-Aa, near the Cattegat.
Engen, tn., Baden, on R. Aach.
Enghien, tn., Belgium, Hainaut, 16 m. NNE. Mons.
Enghien-les-Bains, tn., Seine-et-Oise, 9 m. N. Paris.
Engineer Islands, New Guinea, 6½ m. E. Moresby Island.
England, forms, with Wales, S. part of Gt. Britain. Area (exclusive of Isle of Man and Channel Is.) 58,625 sq. m.
Englefield Green, eccl. dist. and vil., W. Surrey.
Englewood, vil. Illinois, Cook co., 7 m. S. Chicago.
Englewood, vil. and tnshp., New Jersey, Bergen co.
English Bazar, hdqrs. tn., Maldah dist., Bengal.
English Channel, between France and England.
English Company Isls., N. Ter., Australia, off Buckingham Bay.
English Corner, set., Nova Scotia, co. Halifax.
English Grounds, shoal, S. side Bristol Channel.
English Harbour, vil., Newfoundland, on Trinity Bay.
English Harbour, West, tn., Newfoundland, 4 m. from Belleorem.
English River, Canada. *See* **Churchill River.**
English River, Iowa, trib. of the Iowa R.
English River, Iowa, trib. of the Red Cedar R.
English Settlement, set., New Brunswick, co. Queens.
English Town (or St. Ann), spt., Nova Scotia, co. Victoria.
Eng-ral, tn., Lower Burma, Bassein dist., on the Daga R
Eng-ral-gyi, lake, Lower Burma, Bassein dist.
Enguera, tn., Spain, 47 m. SW. Valencia.
Enikale. *See* **Yenikale.**
Enkaba Island, Fiji, 2 m. long. by 1 m. wide. Uninhabited.
Enkhuizen, tn., Holland, on the Zuider Zee.
Enkirch, vil., Rhenish Prussia, on the Moselle.
Enköping, tn., Sweden, 50 m. NW. Stockholm.
Ennenda, vil., Switzerland, canton and 1 m. SE. Glarus.
Ennerdale Water, lake, Cumberland, 7½ m. SW. Whitehaven.
Ennis, co. tn. of co. Clare, on R. Fergus.
Ennis, vil., Texas, Ellis co., 20 m. NW. Corsicana.
Enniscorthy, tn., co. Wexford, on R. Slaney.
Enniskeen, par., cos. Cavan and Meath. 20,808 acres.
Enniskeen, vil., co. Cork, on R. Bandon.
Enniskerry, vil., N. co. Wicklow, 3 m. SW. Bray.
Enniskerry Islands, off W. coast co. Clare.
Enniskillen, co. tn., co. Fermanagh, on R. Erne.
Enniskillen, vil., Ontario, co. Durham, 8 m. NW. Bowmanville.
Ennismore, vil., Ontario, co. and 10 m. from Peterborough.
Ennistimon, tn., W. co. Clare, 14 m. NW. Ennis.
Ennistrahul, isl., off co. Donegal, 7 m. NE. Malin Head.
Ennmore, tn., Madras, Chengalpat dist. Lat. 13° 13′ N.
Enns, tn., Austria, on R. Enns, 10 m. SE. Lintz.
Enns (Ens), River, Austria, trib. of the Danube.
Enon, vil. and tnshp., Alabama, Bullock co.
Enon Valley, vil., Pennsylvania, Lawrence co.
Eno River, N. Carolina, trib. of the Neuse R., Granville co.
Enos, tn., Turkey, 75 m. SW. Adrianople.
Enosburg, vil. and tnshp., Vermont, Franklin co.
Enosburg Falls, vil., Vermont, Franklin co., on Missisquoi R.
Enotah, Mount, Georgia, U.S., one of the highest peaks in State
Eurage, Cape, New Brunswick, on Chignecto Bay.
Ensala, tn., Soudan, Tuat country, 35 days from Timbuctoo.
Ensay, tn., Victoria, on Little R., 223 m. NE. Melbourne.
Ensay Island, Inverness-shire, in Sound of Harris.
Enschede, tn., Netherlands, Overyssel, 5 m. SE. Delden.
Ensenada, spt., Argentine Rep., 35 m. SE. Buenos Ayres.
Ensisheim, tn., Alsace, on the Ill, 15 m. S. Colmar.
Ensival, vil., Belgium, Liège, sub. of Verviers.
Enstone, par., Oxfordshire, 4 m. SE. Chipping Norton.
Entahtetahchuck Lake, British Columbia. Lat. 53° 10′ N.
Entalli, Bengal suburb of Calcutta.
Entelbuch, vil., Switzerland, canton and 13 m. WSW. Lucerne.
Enterprise, vil., Ontario, co. Addington, on Jackson's Creek.
Enterprise, vil., Florida, cap. of Volusia co., on St. John's R
Enterprise, vil., Kansas, Dickinson co., on Kansas R.
Enterprise, vil., Mississippi, cap. of Clark co.
Entre Douro et Minho. *See* **Minho.**
Entre Rios, prov., Argentine Rep. Area 32,000 sq. m.
Entry Island, original English name for Kapiti Island.
Envigado, tn., Colombia, prov. Antioquia.
Enz (Entz), River, Würtemberg and Baden, trib. of the Neckar.
Enzelli, spt., Persia, on Caspian Sea, 18 m. NW. Reshd.
Enzie, par., Banffshire, 2 m. S. Port Gordon.
Eorsa Island, in Loch na Keal, Mull Island, Argyllshire.
Epanomeria, tn., Santorini Island, Grecian Archipelago.
Epe (Eep), vil., Netherlands, Gelderland, 26 m. N. Arnhem.
Eperies, tn., Hungary, on the Tarcza, 143 m. NE. Pesth.
Epernay, tn., France, cap. of dep. Marne, on R. Marne.
Ephesus, ruined city, Asia Minor, 35 m. SSE. Smyrna.
Ephraim, vil. and tnshp., Utah, San Pete co.
Ephratah, vil. and tnshp., New York, Fulton co.
Ephratah, vil. and tnshp., Pennsylvania, Lancaster co.
Epila, tn., Spain, 22 m. W. Saragossa, on the Jalon R.
Epinac, vil., France, Saône-et-Loire, 11 m. ENE. Autun.
Epinal, tn., France, can. dep. Vosges, on R. Moselle.
Eppendorf, vil., in territory, and 3 m. N. Hamburg.
Epping, tn. and par., W. Essex, 16 m. NE. London.
Epping, parl. div., Essex.
Epping, tnshp., Victoria, co. Burke, 12½ m. N. Melbourne.
Epping, vil. and tnshp., New Hampshire, Rockingham co.
Epsom, tn. and par., W. Surrey, 16¾ m. SW. London.
Epsom, parl. div., Surrey.
Epsom, tn., Victoria, co. Bendigo, 104½ m. NW. Melbourne.
Epworth, tn. and par. N. Lincolnshire, 9 m. N. Gainsborough.
Epworth, vil., Iowa, Dubuque co., 17 m. W. Dubuque.
Equality, vil. and tnshp., Illinois, Gallatin co., on Saline R.
Equan River, Canada, NW. Territory, falls into James' Bay.
Eramosa, vil., Ontario, co. Wellington, 5 m. from Guelph.
Erandoi, sub-div., Kandesh dist., Bombay. 460 sq. m.
Erandol, chief tn. of above. Lat. 20° 56′ N., long. 75° 20′ E.
Erbach, tn., Hessen, 22 m. SE. Darmstadt.
Ercall Magna, par. and vil., N. Shropshire. 11,988 acres.
Ercildonne, old name for Earlston, Berwickshire.
Ercsi, vil., Hungary, Stuhlweissenburg, on R. Danube.
Erdholms, isls., Denmark, Baltic Sea.
Erding, tn., Upper Bavaria, 20 m. NE. Munich.
Erdington, eccl. dist., Warwickshire, in NE. Birmingham.
Eregli, tn., Asia Minor, on Black Sea.
Erembodegem, vil., Belgium, E. Flanders, 24 m. SE. Ghent.
Erft, River, Prussia, trib. of the Rhine, rises in Eifel Hills.
Erfurt, tn., Prussian Saxony, on the Gera.
Erfurt, gov., Prussian Saxony. Area 1363 sq. m.
Ergasteria, tn., Greece, SE. Attica.
El'Riâd, chief tn. of the Wahabites, Central Arabia.
Ericht, Loch, on borders of Perth and Inverness-shires.
Ericht, River, E. Perthshire, trib. of the Isla. near Coupar Angus.
Erie, vil. and tnshp., Kansas, cap. of Neosho co.
Erie, vil. and tnshp., Michigan, Monroe co., on Lake Erie.
Erie, port of entry, and cap. of Erie co., Pennsylvania.
Erie, Lake, between Canada and the U.S. Area 9000 sq. m.
Erie Canal, U.S., between L. Erie and Hudson R.
Erin, Celtic name for Ireland.
Erin, vil., Ontario, co. Wellington, on the Credit R.
Erin, vil. and tnshp., New York, Chemung co.
Erin, vil., Tennessee, cap. of Houston co., 27 m. SW. Clarksville.
Erin, vil. and tnshp., Wisconsin, Washington co.
Eriskay, isl., Hebrides, off S. Uist.
Erith, tn. and par., W. Kent, on R. Thames, 14 m. E. London.
Erith Island, Australia, Bass Strait, one of the Kent Is.
Eritrea, Italian protectorate, E. Africa, on Red Sea.
Erivan, gov., Russia, Transcaucasia. 10,745 sq. m.
Erke, par., co. Kilkenny and Queen's co. 18,584 acres.
Erkelenz, tn., Rhenish Prussia, 23 m. NNE. Aix-la-Chapelle.
Erlangen, tn., Bavaria, Franconia, on the Regnitz.
Erlau, tn., Hungary, Heves, 67 m. NE. Pesth.
Ermelo, tn., Transvaal, 62 m. N. Charlestown.
Ermine Street, ancient British road from Pevensey to York.
Ermington, par. and vil., S. Devon, 2 m. NW. Modbury.
Ermsleben, tn., Prussian Saxony, 6 m. E. Ballenstädt.
Ernad, *taluk*, Malabar dist., Madras. 811 sq. m.
Ernakoiam, tn., Madras, Cochin state. Lat. 9° 58′ N.
Erne, River, Ireland, falls into Donegal Bay near Ballyshannon.
Ernée, tn., France, Mayenne, 17 m. NNW. Laval.
Ernial, *taluk*, Travancore state, Madras.
Ernial, tn., Travancore state, Madras. Lat. 8° 12′ N.
Ernsdorf, vil. Prussian Silesia, gov. of Breslau.
Ernsthal, tn., Saxony, 12 m. NE. Zwickau.
Erode, *taluk*, Coimbatore dist., Madras. 599 sq. m.
Erode, tn., Madras, Coimbatore dist. Lat. 11° 20′ N.
Er Ress, tn., Arabia, Nedjed, 225 m. ENE. Medina.
Erriboll, Loch, sea-arm, N. Sutherlandshire, 10½ m. long.
Errigal, par., mid co. Londonderry. 19,625 acres.
Errigal Keerogue, par., S. co. Tyrone, on R. Blackwater.
Errigal Trough, par., cos. Monaghan and Tyrone.
Erringden, tnshp., W. Riding, Yorks, 7 m. from Halifax.
Erris, barony, NW. co. Mayo. 230,452 acres.
Erris Head, N. co. Mayo, 6 m. N. Belmullet.
Errol, par. and vil., Perthshire, on R. Tay.
Erromango, isl., New Hebrides. Lat. 18° 50′ S., long. 169° 10′ E.
Ersek-Udjour (Neuhäusel), tn., Hungary, on R. Neutra.
Erskine, par., Renfrewshire, on R. Clyde. 7535 acres.
Erskine River, New South Wales trib. of the Macquarie R.
Erstein, tn., Alsace, on R. Ill, 12 m. SSW. Strasburg.
Eruvadi, tn., Madras, Tinnevelli dist.
Ervin, vil. and tnshp., Indiana, Howard co.
Erwash River, Derby and Nottinghamshires, trib. of the Trent.
Erzengan, tn., Asiatic Turkey, on R. Euphrates.
Erzgebirge, mtns., between Saxony and Bohemia.
Erzroum, city, Turkish Armenia, on branch of Euphrates.
Erzroum, vilayet, Turkish Armenia
Esashi, tn., Japan, on Yesso I.
Escambia River, Alabama and Florida, falls into Pensacola Bay.
Escanaba, vil. and tnshp., Michigan, cap. of Delta co.
Escanaba River, Michigan, falls into Lake Michigan.
Escape River, Queensland, in N. part of dist. Cook.
Escaudain, vil., France, Nord, 8 m. SW. Valenciennes.
Esch, tn., Grand Duchy and 10 m. SW. Luxembourg.
Eschoizmatt, vil., Switzerland, canton Lucerne.
Eschwege, tn., Prussia, Hessen-Nassau, 28 m. SE. Cassel.
Eschweiler, tn., Rhenish Prussia, NNE. Aix-la-Chapelle.
Esclusham Above, tnshp., Wrexham par., Denbighshire.
Esclusham Below, tnshp., Wrexham par., Denbighshire.
Escomb, tnshp. and vil., S. Durham, on R. Wear.
Escoumains, vil., Quebec, 24 m. from Tadousac.
Escoumains, River, Quebec, co. Saguenay, trib. of St. Lawrence.
Escuminac, set., New Brunswick, co. Northumberland.
Escurial or El Escorial, tn., Spain, 26 m. NW. Madrid.
Esdraelon, plain, Palestine, near Mts. Gilboa, Carmel, etc.
Esens, tn., Prussia, Hanover, 26 m. NE. Emden.
Esh, tnshp. and vil., co. and 5 m. NW. Durham.
Esher, par. and vil., Surrey, 14½ m. SW. London.
Esh Sham, Arabic name for Syria and Damascus.
Esk, tn., Queensland, 67 m. from Brisbane.
Esk, River, N. Riding, Yorks, falls into North Sea at Whitby.
Esk, River, Dumfriesshire, falls into the Solway Firth.
Esk, River, Mid-Lothian, falls into the Firth of Forth.
Esk, River, New Zealand, co. Ashley, trib. of the Waimakiriri R.
Eskdale, ward, E. Cumberland. 196,225 acres.
Eskdale, parl. div., Cumberland.
Eskdaleside, tnshp., N. Riding, Yorks, on R. Esk.
Eskilstuna, tn., Sweden, 57 m. W. Stockholm.
Eski-Saghra, tn., Roumelia, 50 m. NE. Philippopolis.
Esk River, North, Forfarshire, falls into North Sea near Montrose.
Esk River, South, Forfarshire, falls into North Sea at Montrose.
Esk River, South, Cumberland, falls into Irish Sea at Ravenglass.
Esla River, Spain, trib. of the Doura, below Zamora.
Esmeralda River, Ecuador, falls into the Pacific Ocean.
Esmeraldas, tn., Ecuador, at mouth of Esmeralda R.
Esmeraldas, prov., Ecuador. Area 7439 sq. m.
Esneh, tn., Upper Egypt, on R. Nile. Lat. 25° 19′ N.
Esopus, vil. and tnshp., New York, Ulster co.
Espalion, tn., France, Aveyron, on R. Lot.
Esparraguera, tn., Spain, 14 m. NW. Barcelona.
Espejo, tn., Spain, 25 m. SE. Cordova.
Esperance, vil. and tnshp. New York, Schoharie co.
Esperanza, German colony, Argentine Rep., on R. Salano.
Esperanza Inlet, British Columbia, Vancouver Island.
Espichel, Cape, Portugal, 21 m. SW. Lisbon.
Espinal, tn., Colombia, prov. Tolina.
Espinaço, Serra do, mtns., Brazil, Bahia to Uruguay.
Espirito Santo, state, Brazil. 17,312 sq. m.
Espiritu Santo, isl., New Hebrides, farthest W. of group.
Espiritu Santo, tn., Cuba, 202 m. ESE. Havannah.
Espoir, Cap d', Quebec, on Chaleur Bay.
Espy, vil., Pennsylvania, Columbia co., 54 m. SW. Scranton.
Esquesing (Stewart Town), vil., Ontario, co. Halton.
Esquimalt, spt., British Columbia, on Vancouver Island.
Esquimanx, the inhabitants of Greenland and Arctic America.
Esquimaux Cape, Canada, NW. Territory. Lat. 61° 5′ N.
Esquimaux Island, Canada, in Gulf of St. Lawrence.
Esquimaux Point, vil., Quebec, on St. Lawrence R.
Esquimaux River, Quebec, Saguenay co. Also called **North West R.**
Essen, tn., Rhenish Prussia, 20 m. NE. Düsseldorf.
Essendon, par. and vil., S. Herts, on R. Lea.
Essendon, sub. and 6 m. NW. Melbourne, Victoria.
Essequibo, River, S. America, British Guiana, falls into Atlantic.
Essex, co., England, S. Cambridgeshire. 987,032 acres.
Essex, vil. and tnshp., Connecticut, Middlesex co.
Essex, vil., Iowa, Page co., on the Nishnabatna R.
Essex, vil. and tnshp., Massachusetts, Essex co.
Essex, tnshp., Michigan, Clinton co.
Essex, vil. and tnshp., New York, Essex co., on L. Champlain.
Essex, vil. and tnshp., Vermont, Chittenden co., on Winooski R
Essex Centre, vil., Ontario, co. Essex, 16½ m. W. Detroit, U.S.
Essex Junction, vil., Vermont, Chittenden co.
Es Siwah, oasis, Libyan Desert, 310 m. WSW. Cairo.
Essiingen, tn., Würtemberg, 9 m. ESE. Stuttgart.
Essonnes, tn., France, Seine-et-Oise, 1 m. SW. Corbeil.
Estagel, tn., France, 13 m. W. Perpignan.
Estaires, tn., France, dep. Nord, 13 m. W. Lille, on R. Lys.
Estavayer, tn., Switzerland, on Lake Neufchâtel.
Este, tn., Italy, 17 m. SSW. Padua.
Estella, city, Spain, prov. Navarra, on R. Ega.
Estepa, tn., Spain, prov. and 60 m. from Seville.
Estepona, tn., Spain, prov. Malaga, 23 m. NNE. Gibraltar.
Esterhazy, vil., Hungary, 41 m. SE. Pressburg.
Estersnow (Eastersnow), par., N. co. Roscommon.
Estevan Island, British Columbia. Lat. 53° N.
Esthonia (Revel), gov., Russia, on Gulf of Finland.
Esthwaite Water, lake, N. Lancashire, near Hawkshead.
Estillville, vil. and tnshp., Virginia, cap. of Scott co.
Eston, par., tnshp., and vil., N. Riding, Yorks.
Estrella, Serra da, mtns., Portugal, in Beira. Alt. 7524 ft.
Estremadura, old prov., Spain, now Badajoz and Caceres.
Estremadura, prov., Portugal, drained by R. Tagus.
Estremoz, tn., Portugal, prov. Alemtejo.
Eszek, tn., Hungary, cap. of Slavonia, on R. Drave.
Etabies, tn., France, Côtes-du-Nord, on English Channel.
Etah, dist., NW. Provs., India. 1738 sq. m.
Etah, *tahsil* of above. Area 401 sq. m.
Etah, tn., India, Etah dist., NW. Provs. Lat. 27° 35′ N.
Etain, tn., France, dep. Meuse, on R. Orne.
Etaiyapuram, tn., Madras, Tinnevelli dist.
Etampes, tn., France, 31 m. SSW. Paris.
Etang de Berre, lagoon, France, E. of mouth of Rhône.
Etang de Thau, lagoon, France, Hérault, on coast.
Etang de Valcares, salt lagoon, France, in Rhône delta.
Etapies, spt., France, 15 m. S. Boulogne.
Etawah, dist., NW. Provs., India. 1693 sq. m.
Etawah, *tahsil* of above. 425 sq. m.
Etawah, tn., NW. Provs., India. Lat. 26° 45′ N.
Etchemin Lake, Quebec, co. Dorchester. Lat. 46° 21′ N., long. 70° 37′ W
Etchemin River, Quebec, trib. of the St. Lawrence.
Etchingham, par. and vil., W. Sussex, on R. Rother.
Eten, tn., Peru, prov. Chiclayo, near coast.
Eternity, Cape, Quebec, on the Saguenay R., 1890 ft. high.

Eternity Bay, Quebec, Chicoutimi co.
Ethel, vil., Ontario, co. Huron, 5 m. from Brussels.
Ethel River, New Guinea, reaches sea opposite Yule Island.
Etheridge, gold-field, Queensland, near Georgetown.
Etherley, eccl. dist. and vil., S. Durham.
Ethiopia, ancient name for countries S. of Egypt.
Ettive, Loch, sea-arm, Argyllshire, 3 m. N. Oban.
Ettive River, Argyllshire, falls into Loch Ettive.
Etna, vil. and tnshp., Ohio, Licking co.
Etna, bor., Pennsylvania, Alleghany co., on Alleghany R.
Etna, Mt., volcano, Sicily, near Catania. Alt. 10,874 ft.
Eton, tn. and par., Buckinghamshire, on R. Thames.
Eton, tn., Queensland, 23 m. from Mackay.
Etowah River, Georgia, U.S., upper branch of the Coosa R.
Etruria, anc. country of Europe, now Tuscany and part of Umbria.
Etruria, eccl. dist. and vil., N. Staffordshire.
Etsch, German name for R. Adige.
Ettelbrück, vil., Luxembourg, 3 m. SW. Diekirch.
Etten, vil., Holland, prov. N. Brabant, 8 m. WSW. Breda.
Ettenheim, tn., Baden, 18 m. N. Fribourg.
Etterbeeck, vil., Belgium, Brabant, E. from Brussels.
Ettingshall, eccl. dist. and vil., W. Staffordshire.
Ettlingen, tn., Baden, 4½ m. S. Carlsruhe.
Ettrick, par., co. and 18 m. SW. Selkirk.
Ettrick, vil. and tnshp., Wisconsin, Trempealeau co.
Ettrick Forest, remains anc. forest, Selkirk, Peebles, and Edinburgh.
Ettrick Water, trib. of the Tweed, Selkirkshire.
Et Tyh, desert, Arabia, N. of Sinai Peninsula.
Eu, tn., France, Seine Inferieure, 20 m. ENE. Dieppe.
Eubœa (Negropont), isl., Greece, in Ægean Sea.
Euclid, vil. and tnshp., Ohio, Cuyahoga co., on L. Erie.
Eudora, vil. and tnshp., Kansas, Douglas co., on Kansas R.
Eufaula, city, Alabama, Barbour co., on the Chattahoochee R.
Eugene, vil. and tnshp., Indiana, Vermilion co.
Eugene City, vil., Oregon, cap. of Lane co., on Willamette R.
Eugowra, tn., New South Wales, 247 m. W. Sydney.
Eulan, tn., Bohemia, 12 m. N. Aussegg.
Eumeralla River, Victoria, between cos. Villiers and Normanby.
Eupatoria, tn., Russia, Crimea, 38 m. WNW. Simferopol.
Eupen, tn., Rhenish Prussia, 9 m. S. Aix-la-Chapelle
Euphrates, riv., Asiatic Turkey, joins the Tigris.
Euramhene River, New South Wales, co. Wallace, trib. of Snowy R.
Eure, dep. France, Normandy. Area 2300 sq. m.
Eure-et-Loire, dep. France, S. of above. Area 2268 sq. m.
Eureka, city, California, cap. of Humboldt co.
Eureka, vil., Illinois, Woodford co., 34 m. E. Peoria.
Eureka, vil. and tnshp., Kansas, cap. of Greenwood co.
Eureka, vil., Nevada, cap. of Eureka co.
Eureka City, tn., Transvaal, in the Shebaberg.
Eureka Springs, vil., Arkansas, Carroll co.
Euroa, tn., Victoria, co. Delatite, 94 m. NE. Melbourne.
Euroombah Creek, Queensland, branch of the Dawson R.
Europe, one of the great divs. of the world, W. of Asia. 3,900,000 sq. m.
Eurotas (Vasili Potamo), River, Greece, in the Morea.
Euskirchen, tn., Rhenish Prussia, SW. Cologne.
Euston, railway terminus, London, NW. district.
Euston, tn. and port of entry, New South Wales, on Murray R.
Eutaw, vil. and tnshp., Alabama, cap. of Greene co.
Entaw Springs, S. Carolina, branch of the Santee R.
Eutin, tn., Germany, 18 m. N. Lübeck, Oldenburg.
Euxine Sea. *See* **Black Sea.**
Euxton, tnshp., Lancashire, 7½ m. N. Wigan.
Evandale, tnshp., Tasmania, co. Cornwall, 120 m. N. Hobart.
Evans, vil. and tnshp., New York, Erie co., 20 m. SW. Buffalo.
Evans, Mt., New Zealand, co. Fiord, at head of Dark Cloud Inlet.
Evans, Mt., Fiji, Viti Levu Island.
Evansford, tnshp., Victoria, co. Talbot, 128 m. NW. Melbourne.
Evans' Mills, vil., New York, Jefferson co., on Pleasant Creek.
Evanston, vil., Illinois, Cook co., on Lake Michigan.
Evanston, vil., Wyoming, cap. of Uintah co., on Bear R.
Evansville, vil. and tnshp., Illinois, Randolph co.
Evansville, city, Indiana, cap. of Vanderburg co.
Evansville, vil., Wisconsin, Rock co., 22 m. SE. Madison.
Evanton, vil., Ross-shire, 6½ m. NE. Dingwall.
Evarard L., S. Australia, S. part of L. Harris, 13 m. W. L. Gairdner.
Evart, vil. and tnshp., Michigan, Osceola co.
Eve Hill, eccl. district, E. Worcestershire.
Eveleen Mine, tnshp., N. Territory, Australia.
Evenwood, eccl. dist. and vil., S. Durham.
Evenwood and Barony, tnshp., S. Durham.
Everard, Cape, Victoria, S. coast of co. Croajingolong.
Evercreech, par. and vil., Somersetshire, 3½ m. SE. Shepton Mallet.
Everest, Mt., India, Himalayas. Alt. 29,002 ft. Lat. 27° 59′ N.
Everett, vil., Ontario, co. Simcoe, 52 m. NE. Georgetown.
Everett, vil. and tnshp., Massachusetts, Middlesex co.
Everett, vil. and tnshp., Missouri, Cass co.
Everett, bor., Pennsylvania, Bedford co., 8 m. E. Bedford.
Everghem, vil., Belgium, E. Flanders, 4 m. N. Ghent.
Everglades, extensive marshes, Florida, towards S.
Evergreen, vil., Alabama, cap. of Conecuh co.
Everton, tnshp., Lancashire, NE. dist. Liverpool.
Everton, tnshp., Victoria, co. Bogong, 161 m. NE. Melbourne.
Evesham, bor., Worcestershire, on R. Avon.
Evesham, parl. div., Worcestershire.
Evie and Rendall, par., Mainland, Orkney.
Evina River, Fiji, Viti Levu Islands, flows E.
Evora, tn., Portugal, cap. Alemtejo, 73 m. E. Lisbon.
Évreux, city, France, cap. of Eure, 67 m. WNW. Paris.
Evron, tn., France, Mayenne, 17 m. ENE. Laval.
Ewell, par. and vil., Surrey, 16 m. SW. London.
Ewhurst, par. and vil., Sussex, 6½ m. NE. Battle.
Ewing, vil. and tnshp., Illinois, Franklin co.
Exe River, flows through Devonshire.
Exeter, city and co. tn., Devonshire, 10 m. NW. Exmouth.
Exeter (Francistown), vil., Ontario, co. Huron.
Exeter, vil. and tnshp., Michigan, Monroe co.
Exeter, vil. and tnshp., New Hampshire, cap. of Rockingham co.
Exin, tn., Prussia, Posen, 24 m. WSW. Bromberg.
Exira, vil. and tnshp., Iowa, cap. of Audubon co.
Exminster, par. and vil., Devon, 3½ m. SE. Exeter.
Exmoor, par., Devon and Somersetshires. Wild tract.
Exmouth, spt., E. Devon, on R. Exe, 10 m. SE. Exeter.
Exmouth, Mount, New South Wales, co. Gowan. Alt. 3000 ft.
Exmouth Gulf, Australia, on W. coast. Lat. 22° S.
Exning, par. and vil., Suffolk, 2 m. NW. Newmarket.
Expedition Range, mtns., Queensland, district Leichhardt.
Exploits, Bay of, Newfoundland, Fogo district.
Exploits Burnt Island, set., Newfoundland, on Exploits R.
Exploits River, Newfoundland, falls into Bay of Exploits.
Exploring Islands, Fiji, a NE. group.
Exton, tnshp., Tasmania, co. Westmoreland.
Exumas Islands, Bahamas, consist of several large islands.
Eyam, par. and vil., N. Derbyshire, 5 m. N. Bakewell.
Eye, bor., Suffolk, 19 m. N. Ipswich.
Eye, par., N. Northamptonshire, 2670 acres.
Eye, parl. div., Suffolk.
Eye (Knock or Uie), *q.s.* par., Lewis Island, Hebrides.
Eyemouth, tn. and par., Berwickshire, on Eye Water.
Eye Water, Haddington and Berwickshires, falls into North Sea.
Eyguières, tn., France, Bouches-du-Rhône, 22 m. E. Arles.
Eyhorne, hundred, Kent. 46,528 acres.
Eymoutiers, tn., France, Haute-Vienne.
Eynesbury, par., Huntingdonshire, near St. Neots.
Eynsford, par. and vil., Kent, on R. Darent.
Eynsford, hundred, N. Norfolk.
Eynsham, par. and vil., co. and 7 m. NW. Oxford.
Eyota, vil. and tnshp., Minnesota, Olmsted co.
Eyre, Lake, Australia. Lat. 28° S., long. 137° E. Area 4000 sq. m.
Eyreconrt, tn., co. Galway, 12 m. SE. Ballinasloe.
Eyre Mtns, New Zealand, in N. of co. Southland.
Eyre's Peninsula, S. Australia, on Spencer Gulf.
Ezcaray, tn., Spain, prov. and 31 m. WSW. Logroño.
Faahorg, tn., Denmark, on S. coast Fünen Island.
Fabara, tn., Spain, 68 m. SE. of Saragossa.
Fabbrica di Roma, tn., Italy, 11 m. ESE. Viterbo.
Fabbrico, tn., Italy, in dist. of Guastalla.
Fabbrizia, tn., Italy, in dist. of Monteleone.
Fabbro, vil., Italy, in dist. of Orvieto.
Fabriano, city, Italy, prov. and 45 m. SW. Ancona.
Facatativa, tn., Colombia, state Cundinamarca.
Facing Island, Queensland, off coast of Port Curtis.
Facit, vil. and ry. stn., Lancashire, 3½ m. N. Rochdale.
Facone, a sacred lake, Japan, 57 m. WSW. Tokio.
Factory or Athlumney, vil., Ireland, Meath, near Navan.
Factory Dale, vil., Nova Scotia, King's co., on South River
Factory Island, W. Africa, 75 m. NW. Sierra Leone.
Fad, Loch, Scotland, Bute Island, near Rothesay.
Fadd, vil., Hungary, on R. Danube, 2 m. from Tolna.
Fadievskoi, island, Russia, gov. Yakutsk, in Arctic Ocean
Fadnl, small island, in Kei group, Dutch East Indies.
Faedis, tn., Italy, dist. Cividale, on R. Griva.
Faemoe, island, Denmark, in Maribo amt.
Faemund, lake, Norway, 85 m. Trondhjem, 37 m. long.
Faengoe, island, Sweden, in Baltic Sea. Lat. 58° 19′ N.
Faenza, city, Italy, 31 m. SW. Ravenna.
Faeto, vil., Italy, district of Bovino.
Faf, vil., Somal Land, E. Africa. Lat. 6° 30′ N.
Fagersanna, vil., Sweden, in Skaraborgs Län.
Fahamore, vil., Ireland, co. Kerry, on Brandon Bay.
Fahan, ry. stn., Ireland, co. Donegal, 3 m. S. Buncrana.
Fahlun, tn., Sweden, 54 m. WSW. Gefle.
Faicchio, vil., Italy, dist. Cerreto Sannita.
Faifley, vil., Scotland, Dumbartonshire, near Duntocher.
Fai-Fo, tn., Anam, prov. Quang-Nan, 15 m. S. Tooran.
Failsworth, tnshp., Lancashire, 4½ m. NE. Manchester.
Fairburn, tnshp. and vil., Yorkshire, 4½ m. NE. Pontefract.
Fairbury, vil., Illinois, Livingston co., 34 m. NE. Bloomington.
Fair Cape, Queensland, Cook dist., on S. side of Temple Bay.
Fairest, vil., Yorkshire, 7½ m. NW. of Sheffield.
Fairfield, mtn., England, 2½ m. SE. Helvellyn. Alt. 2863 ft.
Fairfield, vil., England, Derbyshire, 1 m. NE. of Buxton.
Fairfield, vil., Connecticut, on Long Island Sound.
Fairfield, city, Iowa, 28 m. SSW. Washington.
Fairfield, vil. and tnshp., Maine, Somerset co., on Kennebec R.
Fairfield, vil., Prince Edward Island, 57 m. E. Charlottetown.
Fairfield, set., New Brunswick, 8 m. from St. Martins.
Fairfield, vil., Ontario, Leeds co., 5 m. from Brockville.
Fairfield or Krawarree, tn., New South Wales, 226 m. S. Sydney.
Fairfield, vil., Vermont, Franklin co., 28 m. NE. Burlington.
Fairford, municipality, Fairfield co., Manitoba, Canada.
Fairhaven, vil., New Brunswick, in Passamaquoddy Bay.
Fair Haven, vil., Vermont, co. and 20 m. W. Rutland.
Fair Haven, vil. and tnshp., Massachusetts, on New Bedford Harb.
Fair Haven, vil., New York, on Little Sodas Bay, Lake Ontario.
Fair Head or Benmore, prom., Ireland, on N. coast co. Antrim.
Fairhill, vil., Ireland, co. Galway, 8 m. N. Oughterard.
Fair Island, fishing set., Newfoundland, on Bonavista Bay.
Fair Isle, Scotland, midway between Orkney and Shetland.
Fairlie, vil., Scotland, Ayrshire, on Firth of Clyde.
Fairlie Creek, tnshp. and ry. stn., New Zealand, co. Mackenzie.
Fairlight, coast par. and vil., Sussex, 2½ m. NE. Hastings.
Fairmont, vil., W. Virginia, cap. Marion co., on Monongahela R.
Fairmount, vil., Ontario, co. Grey, 7 m. from Meaford.
Fair Play, vil., Colorado, cap. of Park co., 9764 ft. above sea.
Fairport, vil., New York, co. Monroe, on Erie Canal.
Fair View, gold-field, Transvaal, in the Shebaberg.
Fairview, vil., Kentucky, Christian co. Birthplace of Jefferson Davis.
Fairville, vil., New Brunswick, 3 m. from St. John.
Fairweather, Mount, Alaska. Alt. 14,782 ft.
Fairweather's Island, Connecticut, Fairfield co., on Long Isl. Sound.
Fairy Bridge, place, Scotland, Skye I., 3 m NE. Dunvegan.
Fairy Lake, Nova Scotia, between Annapolis and Queen's cos.
Fairy Mount, New South Wales, co. Rous.
Fairy Port, bay, Victoria, on S. coast co. Villiers.
Faisans, Ile des, isl., bet. France and Spain, formed by R. Bidassoa.
Fais Island, in W. of Caroline Islands, Pacific Ocean.
Faizabad, div., Oudh. Area 7305 sq. m.
Faizabad, cap. tn. of above, 78 m. E. Lucknow.
Faizpur, tn., Khandesh dist., Bombay, 72 m. NE. Dhulia.
Fajardo, tn., Porto Rico, on E. coast.
Fakaafo, coral isl., Pacific Ocean, in Union group.
Fakarava or Wittgenstein, isl., Paumotu group, Low Archipelago.
Fakenham, mkt. tn., Norfolk, on R. Wensum.
Fakhrpur, vil., Oudh, dist. and 10½ m. from Bahraich.
Fakirganj, commercial vil., Rangpur dist., Bengal.
Fakirhat, vil., Bengal, 24 Parganas dist. Lat. 22° 23′ N.
Fal, riv., Cornwall, flows 23 m. to English Channel.
Fala and Soutra, par., Edinburghshire and Haddingtonshire.
Falaha, tn., Senegambia, 220 m. NE. Freetown.
Falaise, tn., France, Calvados, 35 m. SSE. Caen.
Falalep, isl., Caroline Islands, Uissi group.
Falarön, spt. and watering-place, Sweden, Stockholm Län.
Falces, tn., Spain, Navarra, 11 m. SW. Tafalla.
Falciu, vil., Roumania, in Moldavia, on R. Pruth.
Falcon, state, Venezuela. Area (with Zulia) 36,222 sq. m.
Falcon, ry. stn., Canada, on C. P. Ry., 145 m. W. Port Arthur.
Falcon, Cape, Algeria, 8 m. NW. Oran. Alt. 184 ft.
Falcouara Marittima, vil., Italy, 6 m. WNW. Ancona.
Falconer, tnshp., New South Wales, co. Sandon, 270 m. N. Sydney.
Falconera, isl., in Cyclades, Greece, 28 m. WNW. Milo.
Falemeh, riv., Senegambia, flows 200 m. to the Senegal.
Falfield, vil., England, Gloucestershire, 2 m. NE. Dramburg.
Falinge, eccl. dist. and vil., Lancashire, 1 m. W. Rochdale.
Falkenau, tn., Bohemia, on R. and 14 m. NE. Eger.
Falkenberg, tn., Prussian Silesia, 14 m. WSW. Oppeln.
Falkenberg, spt. tn., Sweden, on Cattegat, 21 m. NNW. Halmstad.
Falkenberg, tn., Prussia, Pomerania, 9 m. E. Dramburg.
Falkenstein, tn., Saxony, 10 m. E. of Plauen.
Falkingham, par. and vil., Lincolnshire, 10 m. E. Grantham.
Falkirk, tn., Scotland, Stirlingsh., 25½ m. NW. Edinburgh.
Falkland, royal burgh, Scotland, Fifeshire, at foot E. Lomond.
Falkland Islands, group, S. Atlantic Ocean, forming a British Crown colony. Area 6500 sq. m.
Falkland Mount, S. Australia, a spur of Flinders range.
Falkland Range, mtns., Tasmania, in co. Arthur.
Falkland Road, ry. stn., Scotland, Fife, 3½ m. SW. of Ladybank.
Falköping, tn., Sweden, 38 m. SSW. Mariestad.
Fall Brook, bor., Pennsylvania, Tioga co. Coal mines.
Fallersleben, tn., Prussia, 10 m. SE. Gifhorn.
Falloch, riv., Scotland, flows 10 m. to head of Loch Lomond.
Fallowfield, eccl. dist. and vil., Lancashire, 3 m. S. Manchester.
Fall River, city, Massachusetts, 49 m. S. Boston.
Fall River, Tasmania, co. Devon, falls into Forth R.
Fallsburg, vil., New York, 97 m. NNW. New York.
Falls Church, tnshp. and vil., Virginia, Fairfax co.
Falls City, vil. and tnshp., Nebraska, cap. of Richardson co.
Fallside, ry. stn., Scotland, Lanarkshire, 8 m. SE. Glasgow.
Falls Station, Congo Free State. Lat. 0° 25′ N., 25° 30′ E.
Fallston, borough, Pennsylvania, Beaver co., on Beaver R.
Falls View, ry. stn., Ontario, 1 m. from Niagara Falls.
Falmer, par. and vil., Sussex, 4 m. NE. Brighton.
Falmouth, spt., England, Cornwall, 15 m. NE. Lizard Head.
Falmouth, tn., Jamaica, co. Cornwall, on N. coast.
Falmonth, spt., Antigua Island, W. Indies.
Falmouth, vil., Nova Scotia, 47 m. NNW. Halifax.
Falmonth, vil., Kentucky, co. Pendleton, on Licking R.
Falmonth, tn., Tasmania, co. Cornwall, 144 m. from Hobart.
Faloro, vil., Equatorial Africa, near right bank of Nile.
False Bay, large bay at SW. angle of Cape Colony.
False Bay, Spencer Gulf, Eyre's Peninsula, S. Australia.
False Point, harbour, Bengal, on delta of Mahanadi R.
Falset, tn., Spain, 29 m. W. of Tarragona.
Falster, isl., Denmark, in Baltic. Area 181 sq. m.
Falsterbo, spt. vil., Sweden, 15 m. SSW. Malmö.
Falstone, par. and vil., Northumberland, 8 m. NW. Bellingham.
Falta, vil., 24 Parganas district, Bengal, on R. Hugli.
Falterona, Monte, mtn., Italy, source of R. Arno. Alt. 5406 ft.
Falticeni, tn., Roumania, in Moldavia, 65 m. WNW. Jassy.
Faltsi. *See* **Falciu.**
Falun, tn., Sweden. *See* **Fahlun.**
Famagusta, spt. tn., Cyprus, on E. coast.
Famaka, vil., Soudan, on Blue Nile, 358 m. SSE. Khartum.
Famatina, Sierra, mtn. chain, Argentine Republic. H. pt. 20,664 ft.
Fan, tribe in W. Equatorial Africa, in highlands round Gabun.
Fanad Point, on W. side of entrance to Lough Swilly.
Fanal Island, New Zealand, close to Moko-Hinou I.
Fanano, vil., N. Italy, 30 m. SW. Modena.
Fane River, Ireland, flows 20 m. SE. to Dundalk Bay.
Fang-Ling-Tao Island, Japan, E. of Corea.
Fanlobbus, par., Ireland, co. Cork, contains Dunmanway.
Fannich, Loch, Scotland, Ross and Cromarty, 6½ m. long.
Fanning Island, N. Pacific Ocean. Lat. 3° 53′ N., long. 158° 23′ W.
Fano, spt., Italy, 30 m. NW. Ancona.
Fanöe, isl., Denmark, off W. coast of Jutland.
Fanti, dist. and negro tribe, Gold Coast, W. Africa.
Faouet, vil., France, Morbihan, 31 m. W. Pontivy.
Faraday, set., Ontario, Hastings co., 41 m. from Madoc.
Faraday, Mount, New Zealand, in Buller co.
Faraday, Mount, Queensland, in Leichhardt dist.
Faradnagar, vil., Noakhali dist., Bengal, India.
Farafrah, oasis, Egyptian Sahara. Lat. 27° 8′ N., long. 28° E.
Farah, tn., Muttra dist., NW. Provs., India, 22 m. NW. Agra.
Farahy, par., Ireland, co. Cork, 7 m. SW. Mitchelstown.
Farhana, tn., Senegambia, on an affluent of the Falemeh.
Farcett, tnshp., Huntingdonshire, 2½ m. SE. Peterborough.
Farciennes, vil., Belgium, Hainaut, 6 m. E. Charleroi.
Fardapur, vil., Haidarabad, India, 4 m. from Ajanta Pass.
Fareham, spt. and mkt. tn., England, S. Hants.
Farewell, Cape, S. extremity of Greenland. Lat. 59° 49′ N.
Farewell, Cape, extreme N. point of South Island, New Zealand.
Farewell Spit, prom., New Zealand, co. Collingwood, 17 m. long.
Farg, riv., Scotland, flows 10 m. through Glen Farg to R. Tay.
Fargo, vil., Dakota, cap. of Cass co.
Farhabad, tn., Persia, prov. Mazenderan, on Black Sea.
Farihault, tn., Minnesota, cap. Rice co., on Cannon R.
Faridabad, tn., Delhi dist., Punjab, 16½ m. S. Delhi.
Faridkot, state, Punjab, India. Area 612 sq. m.
Faridkot, tn. and cap. of above. Lat. 30° 40′ N., long. 74° 59′ E.
Faridpur, dist., Dacca div., Bengal. Area 2267 sq. m.
Faridpur, tn., in above dist., 115 m. NE. Calcutta.
Farigliano, vil., Italy, prov. Cuneo, 12 m. NNE. Mondovi.
Farilhão Islands, group off coast of Estremadura, Portugal.
Farim, Portuguese stn., Senegambia, on the Cacheo.
Farina, tn., S. Australia, 407¾ m. N. Adelaide.
Faringdon, mkt. tn., England, Berks, 70 m. NW. London.
Farington, tnshp., Lancashire, 4 m. S. of Preston.
Farini d'Olmo, vil., Italy, 28 m. S. of Piacenza.
Farlam, par., Cumberland, 2½ m. SE. Brampton.
Farleigh, East, par. and vil., Kent, 2 m. SW. Maidstone.
Farley Green, vil., Surrey, 5½ m. SE. Guildford.
Farlington, par. and vil., Hants, 4 m. W. Havant.
Farmborough, par., England, Somerset, 6½ m. SW. Bath.
Farmersville, vil., Ontario, co. Leeds, 14 m. from Brockville.
Farmington, vil., tnshp., Connecticut, co. Hartford, on **F. River**
Farmington, vil. and tnshp., Illinois, in Foulton co.
Farmington, vil., Maine, co. Franklin, 34 m. NNW. Augusta.
Farmington, vil., New Hampshire, 25 m. ENE. Concord.
Farmville, tnshp. and vil., Virginia, Prince Edward co.
Farnboro, vil., Quebec, Brome co., 4½ m. from W. Shefford.
Farnborough, par. and vil., Hants, 33 m. SW. London.
Farnborough, par. and vil., England, Kent, 4 m. SE. Bromley.
Farncombe, eccl. dist. and vil., Surrey, Godalming par.
Farndon, par. and vil., Cheshire, 7½ m. S. Chester.
Farndon, par. and vil., England, Notts, 2 m. SW. Newark.
Farne Islands, England. *See* **Fern Islands.**
Farnell, par. and castle, Scotland, E. Forfarshire.
Farnham, tn., Quebec, 41 m. SE of Montreal.
Farnham, mkt. tn., Surrey, on Wey, 35 m. SW. London.
Farnham Royal, par. and vil., Bucks, 4 m. N. Windsor.
Farningham, par. and vil., Kent, 12 m. W. Rochester.
Farnley, tnshp., Yorkshire, in SW. of bor. of Leeds.
Farnsfield, par. and vil., Notts, 4 m. NW. Southwell.
Farnworth, tnshp., Lancashire, 3 m. SE. Bolton.
Faro, spt., Portugal, 20 m. SW. Tavira.
Färöe Islands, group belonging to Denmark in N. Atlantic, 185 m NW. Shetland. Area 514 sq. m.
Faröe or Farö, isl., Sweden, in Baltic Sea.
Farquhar Inlet, New South Wales, co. Gloucester.
Farquhar's Islands, group, Indian Ocean, NE. Madagascar.
Far Rockaway, vil. and bathing resort, New York, Queen's co.
Farr, mtnous. par., Scotland, N. Sutherlandshire.
Farrar River, Scotland, unites with the Glass to form the Beauly.
Farrell's Flat, tn., S. Australia, 87½ m. NE. Adelaide.
Farres Point, Ireland, on E. side of entrance to Lough Larne.
Farringdon, par. and vil., Devon, 5½ m. SE. of Exeter.
Fars or Farsistan, prov., Persia, cap. Shiraz.
Farsan Islands, 2 isls., in E. of Red Sea. Lat. 16° 30′ N.
Farsley, tn., Yorkshire, 4 m. NE. Bradford.
Farsund, vil., Norway, 22 m. W. of Mandal.
Fartash, Fartak, or Saif, spt. on W. coast of Arabia.
Farukhabad, dist., Agra div., NW. Provs., India. Area 1719 sq. m.
Farukhabad, city, in above dist., 83 m. NW. Cawnpur.
Farukhnagar, tn., Gurgaon dist., Punjab.
Farview Mount, S. Australia, Gawler Range.
Fasano, city, Italy, 8 m. SE. Monopoli.
Fashoda, tn., Africa, on White Nile, in Shillook country.
Faskadale, landing-place, Argyllshire, 6 m. NE. Ardnamurchan Pt.
Faskine and Palace Craig, vil., Scotland, 1½ m. S. Airdrie.
Fastnet, rocks off coast co. Cork, 4 m. SW. Cape Clear.
Fastov, tn., Russia, gov. Kiev. Lat. 50° 6′ N., long. 29° 58′ E.
Fatatenda, tn., Senegambia, on right bank of R. Gambia.
Fatehabad, tn., Punjab, dist. and 30 m. NW. Hissar.
Fatehabad, tn., NW. Provs., India, dist. and 21 m. SE. Agra.
Fatehganj, East, vil., NW. Provs., India, 23 m. SE. Bareilly.
Fatehganj, West, vil., NW. Provs., India. Lat. 28° 25′ N.
Fatehgarh, tn., India, Farukhabad dist., NW. Provs.
Fatehgarh, tn., India, Gurdaspur dist., Punjab.
Fatehjang, tn., India, Punjab, Rawal Pindi dist.
Fatehkhelda, tn., India, Buldana dist., Berar.
Fatehpur, dist., Allahabad div., NW. Provs., India.
Fatehpur, tn., cap. of above dist., 70 m. NW. Allahabad.
Fatehpur, tn., India, Bara Banki dist., Oudh. Lat. 27° 10′ N.
Fatehpur, tn., Rajputana, state and 145 m. NW. Jaipur.
Fatehpur-Chaurasi, tn., Unao dist., Oudh, 6 m. W. Safipur.
Fatehpur-Sikri, tn., Agra dist., NW. Provs, India.
Fatesh, tn., Russia, in gov. of Kursk.
Father Point, vil., Quebec, on S. shore of R. St. Lawrence.
Fatigue, Mount, Victoria, in co. Buln-Buln.
Fatiko, vil., Equatorial Africa, 150 m. S. of Lado.
Fatteconda, tn., Senegambia, Bambuk, on the Falemeh.
Fatuahua, French set., Tahiti, Society Islands.

Fatwa, tn., India, dist. and 8 m. from Patna.
Faughalstown, par., Ireland, co. Westmeath, on Lough Derveragh
Faughan, riv., co. Londonderry, flows 16 m. to Lough Foyle.
Faughanvale, par., Ireland, co. and 4 m. E. Londonderry.
Faughart, par., Ireland, co. Louth, 3 m. NE. Dundalk.
Fauglia, vil., Italy, 11 m. E. of Leghorn.
Fauldhouse, tn., Scotland, SW. Linlithgowshire.
Faulhorn, mtn., Switzerland, 32 m. SE. Bern. Alt. 8802 ft.
Faulkland, vil., Delaware, Newcastle co. Has mineral spring.
Fauresmith, vil., Orange River Colony, 75 m. SW. Bloemfontein.
Favara, tn. Sicily, 5 m. SE. Girgenti.
Faversham, spt., Kent, 8 m. NW. Canterbury.
Favignana, isl., Mediterranean, W. coast of Sicily.
Fawley, par. and vil., Hants, 5½ m. SE. Southampton.
Fawnsdale, vil., Alabama, Marengo co., 35 m. W. Selma
Faxe, vil., Denmark, Zealand, Prostö Amt.
Fayal, isl., Azores group, Atlantic.
Fayette, vil., Missouri, cap. Howard co., on Bonne Femme Creek.
Fayetteville, vil., Arkansas, cap. of Washington co.
Fayetteville, city, North Carolina, on Cape Fear R.
Fayetteville, vil., New York, co. Onondaga, on Erie Canal.
Fayetteville, vil., Tennessee, cap. of Lincoln co., on Elk R.
Fay-le-Froid, vil., France, Haute-Loire, 22 m. ESE. Puy-en-Velay.
Fayoum, prov., Mid Egypt, 40 m. SW. Cairo.
Fayt-lez-Seneffe, vil., Belgium, Hainaut, 3 m. S. Seneffe.
Fazakerly, tnshp., Lancashire, Walton-on-the-Hill par.
Fazeley, tnshp., England, Staffordshire, S. Tamworth.
Fazilka, tn., Punjab, Sirsa dist., on R. Sutlej.
Fazokleh, country, Africa, on Blue Nile. Cap. Adasse.
Feakle, par. and vil., Ireland, co. Clare, 15 m. NW. Killaloe.
Feale or Cashen, riv., Ireland, affluent of Shannon, 37 m. long.
Fear, Cape, N. Carolina, on Smith I. Lat. 33° 50′ N.
Fearn, par. and vil., Ross and Cromarty, 4½ m. SE. Tain.
Feather River, California, flows 250 m. to Sacramento R.
Featherston, tn., New Zealand, 44 m. NE. Wellington.
Featherstone, par. and tnshp., Yorkshire, 2½ m. SW. Pontefract.
Feathertop, Mount, Victoria, in co. Bogong.
Fécamp, spt., France, Seine-Inférieure, on English Chan.
Fechenheim, vil., Prussia, Hessen-Nassau, 7 m. W. Hanau.
Feckenham, par., Worcestershire, 7 m. SE. Droitwich.
Fedala, spt., Morocco. *See* **Fidala.**
Fedamore, par. and vil., Ireland, co. Limerick, 5 m. NW. Croom.
Federacion, tn., Argentine Republic, 34 m. N. Concordia.
Feeder, ry. stn., Ontario, 45 m. SE. Brantford.
Feering, par. and vil., Essex, 2 m. SE. Coggeshall.
Fégréac, vil., France, Loire-Inf., 4 m. SSE. St. Nicolas-de-Redon.
Fegyvernek, vil., Hungary, 16 m. ENE. Szolnok.
Fehertemplom, Hungary. *See* **Weisskirchen.**
Fehervar (Gyula, Karlsburg), free tn., Hungary, Also-Feher co.
Fehmarn, isl., Holstein, in Baltic. Area 71 sq. m.
Feilding, tn., New Zealand, 100 m. from Wellington.
Feira, tn., Portugal, 2 m. NNE. Aveiro.
Feitoria, vil., Brazil, state Rio Negro, on Amazon R.
Felaniche, tn., Spain, Majorca, 28 m. ESE. Palma.
Felbach, vil., Würtemberg, 6 m. ENE. Stuttgart.
Feldberg, mtn., Baden, highest peak Black Forest, 4900 ft.
Feldheilen, steamer stn., Switzerland, on L. Zurich, near Küssnacht.
Feldkirch, tn., Tyrol, 20 m. SSW. Bregenz.
Feldsberg, tn., Lower Austria, 40 m. NNE. Vienna.
Felegyhaza, vil., Hungary, 82 m. SE. Pesth.
Felicity, vil., Ohio, Clermont co.
Felicudi, isl., Lipari Islands, S. Italy.
Felinfoel, mining vil., Wales, 1½ m. NE. Llanelly.
Felino, vil., Italy, 9 m. SSW. Parma.
Felixtowe, par. and vil., Suffolk, 12½ m. SE. Ipswich.
Felizzano, vil., Italy, 8 m. WSW. Alessandria.
Felkirk, par., Yorkshire, 5 m. NE. Barnsley.
Felletin, tn., France, dep. Creuse, 6 m. S. Aubusson.
Fellin, tn., Russia, Livonia, 110 m. NNE. Riga.
Felling, tn., Durham, 1½ m. SE. Gateshead.
Fellingsbro, vil., Sweden, Orebro Län.
Felmersham, par. and vil., England, 6 m. NW. Bedford.
Felmingham, par. and vil., Norfolk, 2 m. SW. North Walsham.
Felpham, par. and vil., Sussex, 1 m. NE. Bognor.
Felsö-Apsa, vil., Hungary, 6 m. NNE. Szegedin.
Felsö-Banya, tn., Hungary, 7 m. NE. Nagy-Banya.
Felstead, par. and vil., Essex, 3½ m. SE. Dunmow.
Feltham, par. and vil., Middlesex, 15 m. SW. London.
Felton, par. and vil., Northumberland, 9 m. S. Alnwick.
Felton, vil., Ontario, co. Russell, 30 m. from Morrisburgh.
Felton, West, par. and vil., Shropshire, 4½ m. SE. Oswestry.
Feltre, tn., Italy, 17 m. SW. Belluno.
Feluy, vil., Belgium, Hainaut, 3 m. NNW. Seneffe.
Femsö, lake, Norway, united by a canal with L. Wener.
Fenagh, par., Ireland, Leitrim, 3 m. SW. Ballinamore.
Fenaghvale, set., Ontario, co. Prescott, 20 m. from Calumet stn.
Fenain, tn., France, dep. Nord, 3 m. S. Marchiennes.
Fencehouses, ry. stn., England, co. and 5½ m. NE. Durham.
Fen-chow, tn., China, prov. Shan-si, 60 m. S. Tai-yuan.
Fene, vil., Spain, prov. Corunna, 3 m. N. Puentedeume.
Fenella, vil., Ontario, Northumberland co., 15 m. from Cobourg.
Fenelon Falls, vil., Ontario, 14 m. N. Lindsay.
Fenerife, spt. tn., Madagascar, 25 m. N. Foulepointe.
Fenestrelles, ft. vil., Italy, prov. Turin, 20 m. NW. Pinerolo.
Feniscowles, vil., England, Lancashire, 3 m. SW. Blackburn.
Fennagh, par. Ireland, co. Carlow, on R. Slaney.
Fenny Compton, par., England, 12 m. SE. Warwick.
Fenny Stratford, tn., Bucks, 47½ m. NW. London.
Fens, The, England. *See* **Bedford Level.**
Fenstanton, vil., Huntingdonshire, 2 m. S. of St. Ives.
Fenton, local gov. dist., Stoke-upon-Trent par., Staffordshire.
Fenton, Fort, Tasmania, at mouth of Forth R.
Fenwick, par., Scotland, Ayrshire, 3½ m. NE. Kilmarnock.
Fenyezuru, vil., Hungary, 10 m. WNW. Jasz-Bereny.
Feodosia. *See* **Kaffa.**
Ferbane, vil., Ireland, King's co., 9 m. NE. Banagher.
Fère, La, tn., France, dep. Ain, on R. Oise.
Fère-Champenoise, tn., France, 22 m. S. Epernay.
Fère-en-Tardenois, tn., France, 12 m. NNW. Château-Thierry.
Ferejik, tn., Roumelia, 66 m. SSW. of Adrianople.
Ferentino, tn., Italy, 6 m. NW. Frosinone.
Ferghana, gov., Asiatic Russia. Area 28,229 sq. m.
Fergus, vil., Ontario, co. Wellington, on Grande R.
Fergus, Lake, Tasmania, in E. co. Lincoln.
Fergushill, mining vil., Scotland, Ayr, 1½ m. E. Kilwinning.
Ferguson Island, New Guinea, 32 m. long by 24 m. broad.
Fergus River, Ireland, Clare, flows 25 m. to Shannon.
Feria, tn., Spain, prov. Badajoz, 10 m. NW. Zafra.
Feriana, vil., Tunis, 30 m. NNW. of Gafsa.
Ferintosh, barony, Scotland, Nairnshire, at head of Cromarty Firth.
Ferla, vil., Sicily, prov. Syracuse, 22 m. NNW. Noto.
Fermanagh, co. Ulster, Ireland. Area 714 sq. m.
Fermeuse, vil., Newfoundland, 51 m. S. of St. John's.
Fermo, city, Italy, 34 m. SE. of Ancona.
Fermoselle, tn., Spain, 26 m. SW. Zamora.
Fermoy, mkt. tn., Ireland, co. Cork, 161 m. SW. Dublin.
Fermoy, vil., Ontario, co. Addington, 40 m. from Kingston
Fernandez, tn., Mexico, Potosi state.
Fernandina, tn., Florida, cap. of Nassau co., on Amelia I.
Fernando de Noronha, isl., S. Atlantic, 125 m. from Brazil.
Fernando Po, isl., Africa, Bight of Biafra. Area 1185 sq. m.
Fernan Nuñez, tn., Spain, 11 m. SSE. Cordova.
Fernan Vaz, estuary and district, W. Africa, in Gabun district.
Ferndale, vil. and ry. stn., Wales, 6 m. NW. Pontypridd Junction.
Fernebo, tn., Sweden, 28 m. SSW. of Gefle.
Farney, vil., France, dep. Ain, 4 m. NW. Geneva.
Fernhill, tnshp. and ry. stn., New Zealand, co. Southland.
Fernhill Heath, vil. and ry. stn., England, 3 m. NE. Worcester.
Fernhurst, par. and vil., Sussex, 4½ m. NE. Midhurst.
Ferniegair, mining vil., Scotland, 1 m. SE. Hamilton.
Fern Islands or Staples, 17 islets off coast of Northumberland.
Ferumount, vil., New South Wales, co. Raleigh, 337 m. N. Sydney.
Ferns, par. and vil., Ireland, co. Wexford, on R. Bann.
Ferne, tnshp., S. Australia, 11 m. NW. Franklin Harbour.
Fernshawe, tn., Victoria, 45 m. NE. Melbourne.
Fern-Tree Gully, pleasure resort, Victoria, 21 m. SE. Melbourne.
Ferozabad, tn., Persia, prov. Fars, 63 m. S. Shiraz.
Ferrandina, tn., Italy, 36 m. ESE. Potenza.
Ferrara, ft. city, Italy, 26 m. NNE. Bologna.
Ferrazzano, vil., Italy, 1½ m. S. Campobasso.
Ferreira, tn., Portugal, 16 m. W. Beja.
Ferreira-de-Aves, tn., Portugal, 15 m. NE. Viseu.
Ferrerlae, vil., Minorca, Balearic Islands, Spain.
Ferrière-la-Grande, tn., France, Nord, 1½ m. S. Maubeuge.
Ferrièree, tn., France, Loiret, 8 m. NNE. Montargis.
Ferrièree, vil., France, dep. Allier, on R. Allier.
Ferriñafe, tn., Peru, 10 m. N. of Lambayeque.
Ferro Island, SW.-most of Canary Is. Area 46 sq. m. The conventional meridian of Ferro is 17° 40′ W. Greenwich.
Ferrol, spt. and arsenal, Spain, 12 m. NE. Corunna.
Ferrybank, vil., Ireland, co. Kilkenny, 1 m. N. Waterford.
Ferrybridge Junc., ry. stn., Yorkshire, 1½ m. NW. Knottingley stn.
Ferryden, fishing vil., Scotland, Forfarshire, opposite Montrose.
Ferry Hill, tnshp., England, 6 m. S. of Durham.
Ferryhill, dist., in SW. of city of Aberdeen, Scotland.
Ferryland, tn., Newfoundland, 40 m. S. of St. John's.
Ferryside, vil., Wales, 6 m. SW. Carmarthen.
Ferté-Bernard, La, tn., France, Sarthe, on R. Huisne.
Ferté-Macé, La, tn., France, Orne, 13 m. E. Domfront.
Ferté-sous-Jouarre, La, tn., France, dep. Seine-et-Marne.
Fertit, Dar, country, Soudan, S. of Darfur and Kordofan.
Fertö, Lake. *See* **Neusiedl.**
Ferwerderadeel, vil., Netherlands, 9 m. NNE. Leeuwarden.
Ferzah, tn., Afghanistan, 30 m. NW. Kabul.
Fesa, tn., Persia, prov. Fars, 78 m. SE. Shiraz.
Feshie, riv., Scotland, Inverness, flows 23 m. to R. Spey.
Festenberg, tn., Prussian Silesia, 12 m. WNW. Wartenberg.
Festiniog, tn., Wales, 16 m. SW. Llanrwst.
Feteira, vil., Fayal Island, Azores Islands.
Fethard, par. and vil., Ireland, co. Wexford, on **F. Bay.**
Fethard, tn., Ireland, co. Tipperary, 8 m. N. Clonmel.
Fetlar, isl., Shetland, 33 m. NE. Lerwick.
Fettan, vil., Switzerland, 34 m. ESE. Chur. Alt. 5000 ft.
Fetterangus, vil., Scotland, Old Deer par., Banffshire.
Fettercairn, vil., Kincardineshire, 4½ m. NW. Laurencekirk.
Fettereeso, coast par., Kincardineshire, includes part of Stonehaven.
Fenchtwangen, tn., Bavaria, 17 m. SW. Ansbach.
Fendenheim, vil., Germany, Baden, 4 m. WNW. Ladenburg.
Feuerbach, vil., Würtemberg, 2½ m. NW. Stuttgart.
Fenerteventura Island, Canary Islands. Area 663 sq. m.
Feugh, Water of, Scotland, flows 19 m. to R. Dee.
Feure, tn., France, on Loire, 14 m. NE. Montbrison.
Feweton, par., England, Yorkshire, 6 m. N. Otley.
Fez, cap. city of Morocco, 100 m. E. of the Atlantic.
Fezzan, kingdom, N. Africa, bounded N. by Tripoli.
Fezzarah, lake, Algeria, 30 m. SSW. Bona.
Fforest Fawr, mtns., Wales, containing Brecknock Van, 2631 ft.
Fiambala, tn., Argentine Republic, 50 m. NW. Tucuman.
Fianarantsoa, tn., Madagascar, 180 m. S. of Antananarivo.
Ficarolo, vil., Italy, 19 m. WSW. Rovigo, on Po.
Fichtel Gebirge, mtn. range in NE. Bavaria. H. pt. 3460 ft.
Ficksburg, tn., Orange River Colony, 56 m. NE. Bloemfontein.
Fida or Hida, prov. Japan, Hondo I.
Fidala, spt. tn., Morocco, 64 m. SW. Rabat, on Atlantic.
Fiddich, riv., Scotland, flows 18½ m. to Spey at Craigellachie.
Fiddichow, tn., Pomerania, 21 m. SW. Stettin.
Fiddleford, vil., Dorset, 1 m. E. Sturminster Newton.
Fiddler's Ferry, ham., Lancashire, on Mersey, 2½ m. SW. Warrington.
Fiddown, par. and vil., Ireland, co. Kilkenny, on R. Suir.
Fidemin, vil., Egypt, 4 m. NW. Medinet-el-Fayoum.
Fidra, isl., Scotland, Firth of Forth, 2½ m. NW. North Berwick.
Fiego, spt., Japan, Hondo I., 24 m. SSW. Osaka.
Field, ry. stn., Canada, on C. P. Ry., 972 m. W. Winnipeg.
Field Island, N. Territory, S. Australia, in Van Diemen Gulf.
Field of Mars, tn., New S. Wales, co. Cumberland, 13 m. W. Sydney.
Fieldstown, vil., Ireland, co. Dublin, 4 m. NW. Swords.
Fiesole, tn. Italy, Tuscany, 4 m. N. Florence.
Fife, tn. Brit. Cent. Africa, on Stevenson Road.
Fife, maritime co., E. Scotland. Area 492 sq. m.
Fife-Keith, tn., Scotland, part of Keith, Banffshire.
Fife Ness, the E. extremity of Fife, Scotland.
Figeac, tn., France, dep. Lot, 40 m. NE. Cahors.
Fighig, tn., Morocco, S. of Mount Atlas, 165 m. ESE. Fez.
Fighting Cocks, ry. stn., Durham, 4 m. SE. Darlington.
Figline, tn., Italy, 25 m. SE. of Florence.
Figo or Higo, prov., Japan, Kiu-Siu I.
Fig-Tree Pocket, vil., Queensland, 9 m. from Brisbane.
Figueira, tn., Portugal, at mouth of R. Mondego.
Figueiro-doe-Vinhos, tn., Portugal, 97 m. NE. Lisbon.
Figueras, ft. tn., Spain, 21 m. NNE. Gerona.
Fiji Islands, Brit. colony, Pacific Ocean. Area 8048 sq. m.
Fik, vil., Syria, 13 m. E. of E. shore of Lake Tiberias.
Fikone, tn., Japan, Hondo Island, on Lake Oitz.
Filadelfia, tn., Italy, 13 m. S. of Nicastro.
Filby, par. and vil., Norfolk, 5 m. NW. Yarmouth.
Filehne, tn., Prussia, prov. and 45 m. NW. Posen.
Filey, watering-place, Yorkshire, 9 m. SE Scarborough.
Filias, vil., Roumania, Wallachia, 22 m. NW. Krajova.
Filinovskaya, vil., Russia, gov. of the Don Cossacks.
Filipeeti, vil., Roumania, Wallachia, on R. Prahova.
Filipstad, tn., Sweden, 35 m. NE. Carlstad.
Fille Fjeld, mtn. range, Norway, part of Dofrines, 6043 ft.
Fillmore City, tn., Utah, 120 m. SW. Salt Lake City.
Fillongley, par. and vil., Warwickshire, 6½ m. SW. Nuneaton.
Finalborgo, tn., Italy, prov. Genoa, 12 m. NNE. Albenga.
Finale Marina, tn., Italy, on Gulf of Genoa.
Finale nell' Emilia, tn., Italy, on R. Po, 22 m. NE. Modena.
Fiñana, tn., Spain, 28 m. NW. Almeria.
Fincastle, tn., Virginia, Botetourt co., 48 m. W. by N. Lynchburg.
Fincastle, NE. section of Dull par., Perthshire, Scotland.
Fincham, par. and vil., Norfolk, 5 m. NE. Downham Market.
Finchingfield, par. and vil., Essex, 8 m. NW. Braintree.
Finchley, par. and ry. stn., 7½ m. NW. King's Cross stn., London.
Findern, tnshp. and vil., England, co. and 5 m. SW. Derby.
Findhorn, riv., Scotland, flows 62 m. to Moray Firth.
Findhorn or Invererne, vil., Scotland, co. and 12 m. NW. Elgin.
Findlay, tn., Ohio, Hancock co., 37 m. SW. Fremont.
Findochty, fishing vil., Scotland, Banffshire, 3½ m. NE. Buckie.
Findöe, island, Norway, in Bukko Fjord, 15 m. NE. Stavanger.
Findo Gask, par., Scotland, co. and 8 m. SW. Perth.
Findon, tn., S. Australia, 3¾ m. from Adelaide.
Findon, par. and vil., England, Sussex, 4 m. SW. Steyning.
Findon, fishing village Scotland, 6 m. S. Aberdeen.
Finedon, par. and vil., Northamptonsh., 3½ m. NE. Wellingborough.
Finestrat, vil., Spain, 6 m. NE. Villajoyosa.
Fingal, tnshp., Tasmania, co. Cornwall, 120 m. NE. Hobart.
Fingal, tnshp., Victoria, at SW. extremity of co. Mornington.
Fingal, vil., Ontario, co. Elgin, 7 m. from St. Thomas.
Fingal's Cave. *See* **Staffa.**
Fingask, ry. stn., Scotland, Aberdeenshire, 1½ m. W. Old Meldrum.
Fingias, par. and vil., Ireland, co. and 3 m. W. Dublin.
Fingö Island, Sweden, in Gulf of Bothnia.
Fingola, tnshp., Victoria, co. Rodney.
Fingoland, region in NE. part of Cape Colony.
Fingringhoe, par. and vil., Essex, 4 m. SE. Colchester.
Finish, island, Ireland, Galway, off Kilkerran Bay.
Finish, island, Ireland, co. Clare, at mouth of R. Fergus.
Finistère, dep., W. France. Area 2595 sq. m.
Finistère, Cape, western point of France, gives name to dep.
Finisterre, Cape, western point of Spain, on coast of Galicia.
Finke Bay, N. Australia, E. division of Van Diemen Gulf.
Finkenwärder, island and free tn., Germany, in Elbe R.
Finland, Grand Duchy of, country, Russia. Area 144,250 sq. m. Cap. Helsingfors.
Finland, Gulf of, E. arm of Baltic, S. of Finland.
Finlay's River, British Columbia, flows 300 m. to Peace River.
Finmark, ry. stn., Ontario, on C. P. Ry., 37 m. W. Port Arthur.
Finmarken, a N. amt of Norway. Area 18,643 sq. m.
Finn, riv., Ireland, Donegal, flows 25 m. to R. Foyle.
Finnea, vil., Ireland, co. Westmeath, 2 m. E. Ballywillan.
Finnerödja, vil., Sweden, in Skaraborgs Län.
Finningham, par. and vil., England, Suffolk, 8 m. SW. Eye.
Finningley, tnshp. and vil., Yorkshire, 7½ m. SE. Doncaster.
Finnis, Cape, S. Australia, the farthest W. point of co. Musgrave.
Finnis Vale, S. Australia, included in Second Valley, *q.v.*
Finnoe, par., Ireland, Tipperary co., 2 m. SW. Borrisokane.
Finsbury, parl. bor., England, in N. London.
Finschhafen, harbour and stn., Kaiser Wilhelm Land, New Guinea.
Finstall, eccl. dist. and vil., Worcestershire, 2 m. SE. Bromsgrove.
Finster-Aarhorn, mtn., Switzerland, Bernese Alps. Alt. 14,026 ft.
Finsterwalde, tn., Prussia, 40 m. N. Dresden.
Finstown, spt. vil., Scotland, Orkney, 6½ m. NW. Kirkwall.
Fintona, tn. and ry. stn., Ireland, co. Tyrone, 7 m. S. Omagh.
Fintray, par. and vil., Scotland, Aberdeenshire, near R. Don.
Fintray Bay, Scotland, on W. of Great Cumbrae Island.
Fintry, par. and vil., Scotland, Stirlingshire, on Endrick Water
Finuge, par. and vil., Ireland, co. Kerry, 2 m. SW. Listowel.
Finvoy, par., Ireland, co. Antrim, 4 m. SW. Ballymoney.
Fionn, Loch, Scotland, in NW. Ross and Cromarty.
Fiorenzuola, tn., Italy, 16 m. SE of Piacenza.
Fipa or Ufipa, country, Equat. Africa, on E. side L. Tanganyika.
Firan, island, in Red Sea, 18 m. from Arabian coast.
Firenze, Italian name for Florence, *q.v.*
Firenzuola, tn., Italy, 31 m. N. Florence.
Firle, West, par. and vil., Sussex, 4½ m. SE. Lewes.
Firminy, vil., France, Loire, 6 m. SW. St. Etienne.
Firmy, vil., France, Aveyron, 4 m. E. Aubin.
Firozabad, tn., India, NW. Provs., 24 m. E. Agra.
Firozabad, *pargana*, Kheri dist., Oudh. Area 163 sq. m.
Firozpur, dist., Lahore div., Punjab. Area 2752 sq. m.
Firozpur, tn., in above dist. Lat. 30° 57′ N., long. 74° 38′ E.
Firozpur, tn., Gurgaon dist., Punjab.
Firozshah, battle-field, Firozpur dist., Punjab.
First Three-Mile Opening, through Great Barrier Reef, Queensland
First Tower, ry. stn., Jersey, Channel Is., ¾ m. NW. St. Helier.
Firth and Stennee, par., Mainland, Orkney.
Fir Tree Moss, tract, S. Northumberland, near Kielder station.
Fischbach, vil., Prussian Silesia, 6 m. ESE. Hirschberg.
Fischein, tn., Rhenish Prussia, 2½ m. SE. Crefeld.
Fischenthal, vil., Switzerland, cant. Zürich, 4 m. NE. Hinweil.
Fischhausen, spt., Prussia, 20 m. W. Königsberg.
Fischingen, vil., Switzerland, Thurgau, 8 m. SW. Tobel.
Fisciano, vil., Italy, prov. and 7 m. NNE. Salerno.
Fish Bay, Gt., Portuguese W. Africa, N. of mouth of Cunene R.
Fishbourne, New, par. and vil., Sussex, on Chichester harbour.
Fishcross and Sauchie, vil., Scotland, 2 m. N. Alloa.
Fisher Crag, eminence, Cumberland, on W. side Thirlmere.
Fisherie, vil., Scotland, Aberdeenshire, 8 m. NE. Turriff.
Fisherrow, W. part of tn. of Musselburgh, Scotland.
Fisher's Grant, vil., Nova Scotia, 2 m. from Pictou.
Fishers Island, Bismarck Archipelago, E. of Neu Mecklenburg.
Fisher's Mills, vil., Ontario, co. Waterloo, 1 m. from Hespeler.
Fishersville, vil., New Hampshire, Merrimack co.
Fishersville, vil., Ontario, co. Haldimand, 7 m. from Cayuga.
Fishguard or Abergwaen, spt., Pembrokesh., 13 m. N. Haverfordwest.
Fish Holm, island, Shetland, 2½ m. S. of Yell.
Fishkill, vil., New York, 58 m. above New York.
Fishkill Mtns., New York, name for the Highlands of the Hudson.
Fishlake, par. and tnshp., Yorkshire, 2 m. W. Thorne.
Fishponde, eccl. dist. and ry. stn., England, W. Gloucestershire.
Fish Pool, vil., Nova Scotia, co. Pictou, 3 m. from Hopewell.
Fish River, New South Wales, affluent of the Macquarie R.
Fish River, SW. Africa, enters Atlantic by Angra Pequena Bay.
Fish River, Tasmania, tributary of the Mersey R.
Fish River, Great, Cape Colony, flows 220 m. to Indian Ocean.
Fish River, Great, Namaqualand, Africa, affluent of Orange R.
Fish River, Great, Canada, flows N. to the Arctic Ocean.
Fishtoft, par., Lincolnshire, 2½ m. SE. Boston.
Fiskeby, vil., Sweden, in Oestergötlands Län.
Fiskerö, peninsula and harbour, Norway, Finmarken amt.
Fismes, tn., France, Marne, 17 m. WNW. Reims.
Fissata, coast tn., Tripoli N. Africa.
Fistard, vil. and headland on SW. coast Isle of Man.
Fitch Bay, vil., Quebec., co. Stanstead, on L. Memphremagog.
Fitchburg, city, Massachusetts, cap. of Worcester co.
Fitero, tn., Spain, prov. Navarra, 12 m. W. Tudela.
Fitful Head, Shetland, 6 m. NW. Sumburgh Head.
Fittleworth, par. and vil., Sussex, 2½ m. SE. Petworth.
Fitto di Cecina, tn., Italy, prov. Pisa, dist. Volterra.
Fittri, dist. and lake, Soudan, 140 m. E. of Lake Chad.
Fitzhugh Sound, British Columbia, in lat. 51° 3′ N.
Fitzroy, tnshp. and ry. stn., New South Wales, 60 m. SW. Sydney.
Fitzroy, tn. and suburb of Melbourne, Victoria.
Fitzroy, riv., Queensland, dist. Port Curtis, falls into Keppel Bay.
Fitzroy, riv., Victoria, co. Normanby, falls into Portland Bay.
Fitzroy Downs, Queensland, dist. Maranoa.
Fitzroy Harbour, vil., Ontario, on R. Ottawa, 12 m. E. Arnprior.
Fitzroy Island, Queensland, between Gt. Barrier Reef and Cook dist.
Fitzwilliam Islands, Ontario, in Lake Huron.
Fiume, spt. tn., Austria-Hungary, on G. of Quarnero.
Fiume, tn., Italy, prov. Udine, 4 m. ESE. Pordenone.
Fiume di Nisi, vil., Sicily, 18 m. SSW. Messina.
Fiume-Freddo, vil., Sicily, 14 m. N. Acireale.
Fiume-Freddo Bruzio, vil., Italy, 10 m. S. Paola.
Fiumicello, vil., Austria, Gradisca, 6 m. SE. Cervignano.
Fiumicino, spt. vil., Italy, 17 m. SW. Rome.
Fiuminata Castello, com., Italy, 12 m. WNW. Camerino.
Five Dock, tn., New South Wales, 8 m. W. Sydney.
Five Forks, battlefield, Virginia, in Dinwiddie co. Battle April 1865.
Five Islands, Nova Scotia, in Minas Basin.
Five Lanes, vil., Cornwall, 7½ m. SW. Launceston.
Five Mile River, vil., Connecticut, Fairfield co. P.O. called Rowayton.
Five Mile River, vil., Nova Scotia, in co. Hants.
Five Mile Town, vil., Ireland, Tyrone, 9 m. E. Fintona.
Five Oaks, vil., Jersey, Channel Is., 1½ m. NE. St. Helier.
Fivee, vil., France, dep. Nord, now part of Lille.
Fivizzano, tn., Italy, 34 m. NW. Lucca.
Fixby, tnshp., Yorkshire, 3½ m. NW. Huddersfield.
Fizen or Hizen, prov., Japan, Kiu-Siu I.
Fjäretoft, isl., Norway, Romsdal amt. Has fisheries.
Fjellbacka, tn., Sweden, on Christiania Fjord.
Flaach, vil., Switzerland, 15 m. NNE. Zürich.
Fladbury, vil. and ry. stn., Worcestershire, on R. Avon.
Fladda, isl., Treshinish Is., Mull I., Argyllshire.
Fladda, isl., Outer Hebrides, adjacent to Rona.
Fladda, isl., Outer Hebrides, 2 m. S. of Vatersay.
Fladda Lighthouse, on isl. at N. end of Scarba Sound, Argyllshire.
Flagstaff Rock, Ireland, co. Kerry, in the Skelligs. Lighthouse.
Flaketadö, isl., Norway, in the Lofoden Islands.
Flamborough, par. and vil., Yorkshire, 4 m. NE. Bridlington.

Flamborough Head, prom., Yorkshire, 2 m. E. of Flamborough.
Flamstead, par. and vil., Herts, 7 m. NW. St. Albans.
Flanders, former country, Europe, now included in Netherlands, Belgium, and France.
Flanders, vil., New Jersey, in Morris co.
Flanders, East, prov., Belgium. Area 1158 sq. m.
Flanders, French, old prov., France, now deps. Nord and Ardennes
Flanders, West, prov., Belgium. Area 1249 sq. m.
Flannan Islands or Seven Hunters, Scotland, off NW. coast of Lewis.
Flat Bay, set., Newfoundland, at head of St. George's Bay.
Flathush, vil. and tnshp., New York, on Long Island.
Flat Head, New Zealand, co. Mongonui, on Doubtless Bay.
Flathead Lake, Montana, Missoula co., 30 m. long by 13 m. wide
Flathead Pass, Montana, Gallatin range, Rocky Mtns. 6769 ft.
Flatholm, isl., England, in Bristol Channel, 8 m. NW. Uphill.
Flat Islands, group, Newfoundland, on W. side Placentia Bay.
Flat Islands, group, Newfoundland, on W. side Bonavista Bay.
Flatlands, set., New Brunswick, 3 m. from Matapedia.
Flatow, tn., W. Prussia, 84 m. WSW. Marienwerder.
Flat Rock, fishing set., Newfoundland, on Concepcion Bay.
Flat Rock, fishing set., Newfoundland, 12 m. N. St. John's.
Flattery, Cape, NE. extremity Washington, U.S.
Flattery, Cape, Queensland, dist. Cook, 25 m. N. of Cape Bedford.
Flavy-le-Martel, vil., France, Aisne, 2½ m. SE. St. Simon.
Flawinne, vil., Belgium, 4 m. W. Namur.
Flawyl, vil., Switzerland, cant. St. Gall, on R. Glatt.
Flaxley, par. and vil., Gloucestershire, 2 m. N. Newnham.
Flaxman's Hill, Victoria, co. Heytesbury. Height 262 ft.
Flaxton, tnship., New Zealand, co. Marlborough.
Flaxton-on-the-Moor, tnship. and ry. stn., England, 9 m. NE. York.
Flayosc, tn., France, dep. Var, 5 m. W. Draguignan.
Flèche, La, tn., France, dep. Sarthe, 24 m. SW. Le Mans.
Fleckney, par., Leicestershire, 7 m. NW. Market Harborough.
Fleeming, Cape, N. Australia, on N. of Melville I.
Fleet, par. and vil., Lincolnshire, 2 m. SE. Holbeach.
Fleet, eccl. dist. and ry. stn., Hants, 3½ m. SW. Farnborough.
Fleet, riv., Scotland, Sutherlandshire, flows 16½ m. to Moray Firth.
Fleet, Water of, Scotland, Kirkcudbrightshire, falls into Fleet Bay.
Fleetwood, spt. tn., Lancashire, 18 m. NW. Preston.
Fleetwood, vil., Ontario, co. Durham, 2 m. from Franklin.
Fleims Thal, val., Tyrol, drained by R. Avisio.
Flekkefiord, spt., Norway, 34 m. WNW. Mandal.
Flekkerö, isl., Norway, in Lister and Mandal amt.
Flemalle, vil., Belgium, prov. Liège, on R. Meuse.
Fleming, ry. stn., Assiniboia, 211 m. W. Winnipeg.
Flemingsburg, vil., Kentucky, cap. of Fleming co.
Flemington, vil., New Jersey, cap. of Hunterdon co.
Flemington, suburb of Melbourne, Victoria, 3 m. NW. of city.
Flemington, mining vil., Scotland, Lanarkshire, near Cambuslang.
Flensburg, tn., Schleswig-Holstein, 20 m. N. Schleswig.
Flénu, vil., Belgium, in canton of Mons.
Fleron, vil., Belgium, prov. and 5 m. E. Liège.
Flers, tn., France, dep. Orne, 13 m. NNE. Domfront.
Flesherton, or Artemesia, vil., Ontario, 36 m. SE. Owen Sound.
Fleshwick, vil., Isle of Man, 1½ m. N. of Port Erin.
Flesk, riv., co. Kerry, flows 20 m. to lower Killarney Lake.
Fletcher Range, mtns., Queensland, in S. part of N. Kennedy
Fletching, par. and vil., Sussex, 8 m. N. Lewes, on the Onse.
Fletton, par., Huntingdonshire, mostly in SE. Peterborough.
Fleurance, tn., France, dep. Gers, 7 m. SSE. Lectoure.
Fleurant, set., Quebec, on Bay des Chaleurs, 3½ m. from Dalhousie.
Fleurbaix, vil., France Pas-de-Calais, 4 m. NE. Laventie.
Fleurie, vil., France, dep. Rhone, 6 m. NE. Beaujeu.
Fleurier, vil., Switzerland, canton and 18 m. SW. Neufchâtel
Fleurus, tn., Belgium, prov. Hainaut, 7 m. NE. Charleroi.
Fleury, vil., France, dep. Aude, 4 m. E. Coursan.
Filgely, Cape, Franz-Josef Land, Arctic Ocean. Lat. 82° 5′ N.
Flimby, coast par. and vil., Cumberland, 2 m. SE. Maryport.
Flinders, watering-place, Victoria, 61 m. SE. Melbourne.
Flinders Isles, Queensland, dist. Cook, 1½ m. N. Bathurst Head.
Flinders Passage, through Great Barrier Reef, Queensland.
Flinders Point, Tasmania, co. Devon, W. side Port Dalrymple.
Flinders Range, mtns., S. Australia, G. of St. Vincent to Taunton co.
Flinders River, Queensland, flows N. to Gulf of Carpentaria.
Flines lès-Raches, tn., France, Nord, 6 m. NE. Donai.
Flint, spt. and mkt. tn., Wales, on SW. shore of R. Dee.
Flint, city, Michigan, cap. of Genesee co., 34 m. SSE. Saginaw.
Flintham, par. and vil., England, Notts, 6½ m. SW. Newark.
Flint River, Georgia, flows 400 m. to the Chattahoochee R., with which it unites to form the Appalachicola.
Flintshire, maritime co., N. Wales. Area 253 sq. m.
Flint Stone, vil. and tnshp., Maryland., Alleghany co.
Flishy, place with ry. stn., Sweden, Jönköpings Län.
Flitsch, vil., Austria, circle of Görz, 15½ m. NW. Tolmein.
Flitton, par. and vil., England, Bedfordshire, 2½ m. SE. Ampthill.
Flitwick, par. and vil., England, Bedfordshire, 2½ m. SW. Ampthill.
Flix, tn., Spain, prov. Tarragona, 15 m. NE. Gandesa.
Flixécourt, vil., France, Somme, 6 m. NW. Picquigny.
Flixton, par. and vil., Lancashire, 7 m. SW. Manchester.
Flobecq, vil., Belgium, prov. Hainaut, 8½ m. N. Ath.
Flockton, tnship., Yorkshire, 7 m. SW. Wakefield.
Flodda, isl., Scotland, Inverness-shire, in Sound of Raasay.
Flodden, battlefield, Northumberland, 6 m. NW. Wooler.
Flöha, vil., Saxony, 6 m. E. of Chemnitz.
Floing, vil., France, dep. Ardennes, 1 m. NNW. Sedan.
Flood's Creek, New South Wales, co. Farnell, NW. of Stanley Range.
Flookburgh, fishing vil., England, Lancashire, 5½ m. SE. Ulverston.
Floore, par. and vil., Northamptonshire, 5½ m. SE. Daventry.
Flora, vil., Illinois, Clay co., 95 m. E. St. Louis.
Flora, Mount, Queensland, on border of S. Australia.
Florac, tn., France, Lozère, 25 m. SSE. Mende.
Floreana, isl., Galapagos Is., Pacific Ocean. Lat. 1° 16′ S.
Floreffe, vil., Belgium, Namur, 4 m. NE. Fosses.
Florence, city, Italy, 208 m. by rail NNW. Rome.
Florence, place, Staffordshire, 2 m. SW. Newcastle-under-Lyme.
Florence, vil., Alabama, cap. of Lauderdale co., on Tennessee R.
Florence, vil., Arizona, cap. of Penal co., on Gila R.
Florence, vil., Kansas, Marion co., on Cottonwood Creek.
Florence, vil., Massachusetts, Hampshire co., on Mill R.
Florence, vil., S. Carolina, Darlington co., 102 m. N. Charleston.
Florence, Victoria, or Zone Hills, vil., Ontario, co. Lambton.
Florenceville, vil., New Brunswick, 85 m. NW. Fredericton.
Florennes, vil., Belgium, Namur, 5 m. NE. Philippeville.
Florensac, tn., France, Hérault, 15 m. ENE. Béziers.
Florentin, vil., France, Aveyron, 6 m. SSW. St. Amans.
Florentin, ft. tn., Bulgaria, dist. Widdin, near the Danube.
Florentine, riv., Tasmania, tributary of the Derwent R.
Flores, the westernmost of the Azores Islands. Area 62 sq. m.
Flores, isl., Malay Archipelago, NW. of Timor.
Flores, isl., British Columbia, off W. coast of Vancouver Island.
Flores, group of 2 isls., Uruguay, 17 m. E. Montevideo.
Flores, tn., Brazil, state of Goyaz, 276 m. NE. Goyaz.
Flores, tn., Brazil, state Pernambuco, 251 m. W. Recife.
Flores, vil., Bolivar, 115 m. SW. Pamplona.
Flores or Itza, tn., Guatemala, on an island in Lake Peten.
Flores, Las, vil., Argentine Republic, 100 m. SSW. Buenos Ayres.
Flores Sea, part of Pacific, N. of Flores and S. of Celebes.
Floresta, vil., Brazil, state Pernambuco, 68 m. WSW. Taracatu.
Floresta, vil., Colombia, state Boyaca, 31 m. NE. Tunja.
Florey, vil., Transvaal, dist. Middelburg, on Stellpoort R.
Florian or Florlana, tn., Malta, near Valetta.
Florida, a SE. state of U.S. Area 58,680 sq. m.
Florida, tn., Uruguay, cap. of F. dep., 56 m. N. Montevideo.
Florida Keys, Florida, isls., extending 200 m. S. of Cape Florida.
Florida Strait, between Florida and Bahama Islands.
Floridia, tn., Sicily, 9 m. W. Syracuse.
Floridsdorf, tn., Lower Austria, 4 m. N. Vienna.

Florinas, vil., Sardinia, 12 m. S. Sassari.
Floro, isl., Norway, in Nordre Bergenhus Amt.
Flörsheim, vil., Prussia, Hessen-Nassau, 4 m. E. Hochheim.
Floss, vil., Bavaria, 5 m. E. Neustadt-an-der-Waldnab.
Flotta, isl., Scotland, Orkney, between Hoy and S. Ronaldshay.
Flotte, La, tn., France, Charente-Inférieure, in Ile de Ré.
Flower Cove, fishing set., Newfoundland, on SW. coast.
Flower's Island, Newfoundland, on N. side of Bonavista Bay.
Flüelen, vil., Switzerland, canton Uri, 1 m. N. Altdorf.
Flühli, vil., Switzerland, canton Lucerne, 5 m. S. Schüpfheim.
Flume, The, New Hampshire, cleft in Franconia Mtns.
Flumendosa, riv., Sardinia, flows 46 m. to Tyrrhenian Sea.
Flumini-maggiore, vil., Sardinia, 14 m. N. Iglesias.
Flums, vil., Switzerland, canton St. Gall, 6 m. NW. Sargans.
Fluntern, vil., Switzerland, canton and near Zürich.
Flush, vil., England, Yorkshire, 2 m. NW. Dewsbury.
Flushing, ft. spt., Netherlands, at mouth of Scheldt.
Flushing, spt., England, co. Cornwall, on Falmouth Harbour.
Flushing, vil. and tnshp., Michigan, Genesee co., on Flint R.
Flushing, vil., New York, Queen's co., 9 m. E. New York.
Fluted Cape, Tasmania, S. Bruni I., S. of Adventure Bay.
Flynn's Creek, tn., Victoria, 106 m. ESE. Melbourne.
Fly River, New Guinea, falls into Gulf of Papua.
Foa, isl., Tonga Islands, Pacific Ocean.
Fobbing, par. and vil., Essex, 7½ m. SE. Billericay.
Fochabers, vil., Scotland, co. and 6½ m. SE. Elgin.
Fodderty, par., Scotland, Ross and Cromarty, 4½ m. W. Dingwall.
Foebank, vil., England, Lancashire, 6½ m. N. Bury.
Foegloe, small isl., Russia, in S. of Alands Islands.
Fogara, tn., Abyssinia, prov. of Beghaumeder.
Fogaras, tn., Transylvania, 55 m. E. Hermannstadt.
Fog Bay, N. Territory, S. Australia, W. coast, beyond Cape Blaze.
Foggia, tn., Italy, cap. of F. prov., 112 m. ENE. Naples.
Foglizzo, vil., Italy, prov. and 22 m. NNE. Turin.
Fogni, dist., W. Africa, on S. side of Lower Gambia R.
Fogni, vil., W. Soudan, in Segu, on right bank of R. Niger.
Fogo, isl., Cape Verde Islands, W. of Santiago. Area 170 sq. m.
Fogo, isl. and tn., Newfoundland, 122 m. from St. John's.
Fogo, isl., Primeiras group, Mozambique Channel, E. Africa.
Fohnsdorf, vil., Austria, Styria, 3 m. N. Judenburg.
Föhr, isl., Prussia, off W. coast Schleswig.
Foinne Bheinn (Foinaven), mtn., NW. Sutherlandshire, 2980 ft.
Foissiat, vil., France, dep. Ain, 3 m. NNE. Montrevel.
Foix, tn., France, Ariège, 49½ m. SSE. Toulouse.
Fojano della Chiana, vil., Italy, 10 m. S. Arezzo.
Fojano di Val Fortore, vil., Italy, 6 m. S. San Bartolomeo in Galdo.
Fojnitza, tn., Bosnia, circle of Serayevo.
Fokia (*anc.* **Phocæa**), spt. vil., Asia Minor, 30 m. NW. Smyrna.
Fo-Kien, maritime prov., China. Area 45,759 sq. m. Capital, Fuchan-fu.
Foktchany, tn., Roumania, on the Milkova, 103 m. S. Jassy.
Fokumba, tn., Senegambia, Futa Jalon, 25 m. NW. Timbo.
Folden, vil., Norway, Nordland amt, on Folden Fjord.
Földes, vil., Hungary, 18 m. SE. Debreczin.
Folds, vil., England, Lancashire, 5½ m. E. of Chorley.
Földvar or Marienburg, vil., Transylvania, 12 m. from Kronstadt.
Földvar (Duna Földvar), tn., Hungary, on Danube, 32 m. NNE. Szegzard.
Földvar, Tisza, vil., Hungary, on Theiss, 4 m. S. O-Becse.
Földvar, Tisza, vil., Hungary, on Theiss, 13 m. SSE. Szolnok.
Folembray, vil., France, dep. Aisne, 2½ m. NW. Coucy-le-Château
Foleshill, par. and vil., Warwickshire, 2 m. NE. Coventry.
Folgaria, vil., Austria, in Tyrol, 6 m. ENE. Roveredo.
Folgefonden Fjeld, plateau and mtns., Norway, near W. cst., 5790 ft.
Follgnano, vil., Italy, 4 m. SE. Ascoli Piceno.
Follgno, tn., Italy, prov. and 25 m. SE. Perugia.
Folkestone, spt. tn., England, Kent, 71 m. SE. Loudon.
Folkingham, Lincolnshire. *See* **Falkingham.**
Folkstone, tnshp., Tasmania, in co. Kent.
Follina, vil., Italy, prov. Treviso, 9 m. W. Vittorio
Follo, vil., Italy, prov. Genoa, 6 m. NNE. Spezia.
Folly Hall, vil., England, Yorkshire, 3 m. SE. Bradford.
Folly Island, S. Carolina, in Atlantic, lying off co. Charleston.
Folly Village, vil., Nova Scotia, co. Colchester, on Folly R.
Folsom City, vil., California, Sacramento co., on the American R.
Fomana, tn., W. Africa, Ashanti, 28 m. SSE. Coomassie.
Fomhio, vil., Italy, prov. Milan, 16 m. SE. Lodi.
Fonda, vil., New York., cap. of Montgomery co., on Mohawk R.
Fond des Nègres, vil., Haiti, 54 m. WSW. Port Haitien.
Fondettee, vil., France, Indre-et-Loire, 5 m. WNW. Tours.
Fondi, tn., Italy, prov. Caserta, 13 m. NW. Gaeta.
Fondo, vil., Austria, in Tyrol, 6 m. NNE. Cles.
Fondo, tn., Japan, on N. coast of Amakuro I.
Fondon, vil., Spain, 8 m. WSW. Canjayar.
Fondouk, Le, vil., Algeria, prov. and 20 m. SE. Algiers.
Fond-du-Lac, city, Wisconsin, on L. Winnebago, 60 m. NW Milwaukee.
Fond-du-Lac, ham., Minnesota, on L. St. Louis, 14 m. SW. Duluth
Fond-du-Lac, riv., NW. Ter., Canada, falls into L. Athabasca.
Fongyan or Fonhoan, tn., Manchuria, on border of Corea.
Fonmon, vil., Wales, Glamorgan, 5 m. S. Cowbridge.
Fonni, vil., Sardinia, 34 m. NNE. Cagliari.
Fonsagrada, vil., Spain, prov. and 25 m. ENE. Lugo.
Fonseca, vil., Colombia, 46 m. SSW. Rio Hacha.
Fonseca, Gulf of, Cent. America, between Honduras and Nicaragua.
Font, riv., Northumberland, flows 17 m. SE. to the Wansbeck.
Fontainebleau, tn., France, Seine-et-Marne, 37 m. SSE. Paris.
Fontaine-Française, vil., France, Côte-d'Or, 24 m. NE. Dijon.
Fontaine-l'Evêque, tn., Belgium, Hainaut, 6 m. W. Charleroi.
Fontanafredda, vil., Italy, prov. Udine, 8 m. WNW. Pordenone.
Fontanarosa, vil., Italy, 14 m. SW. of Ariano.
Fontanella, vil., Italy, 12 m. ESE. Treviglio.
Fontanellato, vil., Italy, 7 m. WNW. Parma.
Fontanelle, com., Italy, circle and 4 m. NW. Oderzo.
Fontanetto d'Agogna, vil., Italy, 16 m. NNW. Novara.
Fontanetto da Po, vil., Italy, 15 m. SW. Vercelli.
Fontaniva, vil., Italy, prov. Padua, 2½ m. SW. Cittadella.
Fontarahla, tn., Spain, Biscay, 10 m. E. San Sebastian.
Fonte, com., Italy, prov. Treviso, 1 m. W. Asolo.
Fonteboa, tn., Brazil, state Amazonas, on R. Amazon.
Fontenals, vil., Switzerland, cant. Bern, 2 m. S. Porrentruy.
Fontenay-aux-Rosee, tn., France, dep. Seine, 1 m. N. Sceaux.
Fontenay-le-Comte, tn., France, Vendée, 35 m. SE. La Roche-sur-Yon
Fontenay-sous-Bois, tn., France, Seine, 1 m. E. Vincennes.
Fontenoy, vil., Belgium, Hainaut, 18 m. N. Valenciennes. French victory over British, Dutch and Austrian Allies, 11th May 1745
Fontenoy, vil., Quebec, on Black R., 6 m. from Richmond.
Fontes, tn., Portugal, in dist. of Villa Real.
Fontestorbe, intermittent spring, France, dep. Ariége, near Belesta.
Fontevivo, vil., Italy, 6 m. SSE. Borgo San Donnino.
Fontevrault, tn., France, Maine-et-Loire, 10 m. SE. Saumur.
Fonthill, tnshp., Tasmania, co. Cornwall, at source of S. Esk R.
Fonthill, vil., Ontario, co. Monck, 5 m. from Port Robinson.
Fontmell Magna, par. and vil., Dorset, 4 m. S. Shaftesbury.
Fontstown, par., Ireland, co. Kildare, 5 m. NE. Athy.
Fontvieille, vil., France, Bouches-du-Rhône, 5 m. NE. Arles.
Fonzaso, vil., Italy, prov. and 22 m. SW. Belluno.
Foo. For names in China, Japan, etc., beginning thus, *see* under **Fu.**
Foots Cray, par. and vil., England, Kent, 5½ m. NE. Bromley.
Footscray, tn., Victoria, co. Bourke, 4 m. W. Melbourne.
Fopachy, landing-place, Inverness shire, on S. of Beauly Firth.
Forbach, tn., Alsace-Lorraine, 38 m. ENE. Metz.
Forbee, vil., Nova Scotia, 25 m. from Pictou.
Forbes, tn., New South Wales, co. Ashburnham, 250 m. W. Sydney.
Forbes, Lough, Irel., R. Shannon, cos. Antrim, Longford, Roscommon.
Forbes, Mount, Queensland, Burke and N. Gregory dists.
Forbes Island, Queenslaud, Cook dist., off coast of Temple Bay.

Forcabobolina, vil., Italy, circle and 4 m. N. Chieti.
Forcados, Rio de, arm of the Niger delta, W. Africa.
Forcall, tn., Spain, dist. and 6 m. NW. Morella.
Forcalquier, tn., France, Basses-Alpes, 33½ m. SW. Digne.
Forcarey, vil., Spain, dist. and 8 m. SE. Tabeiros.
Force, tn., Italy, 13 m. NNW. of Ascoli-Piceno.
Forcett, tnshp., Tasmania, co. Pembroke, 22 m. NE. Hobart.
Forchheim, tn., Bavaria, 16 m. SSE. Bamberg.
Forchles-la-Marche, vil., Belgium, Hainaut, 2 m. N. Fontaine-l'Evêque
Ford, tnshp., England, Durham, 3 m. W. Sunderland.
Ford, par. and vil., Northumberland, on R. Till, 6½ m. NW. Wooler.
Ford, par. and ry. stn., Sussex, on R. Arun, 2½ m. SW. Arundel.
Ford, vil. and pier, Scotland, at head of Loch Awe, Argyllshire.
Ford, vil., Scotland, co. and 10½ m. SE. Edinburgh.
Fordel, mining vil., Scotland, Fifeshire, ¾ m. SE. Crossgates.
Forden, par. and vil., Wales, co. and 2 m. N. Montgomery.
Fordham, par. and vil., Cambridgeshire, 5 m. N. Newmarket.
Fordham, par. and vil., Essex, 5 m. NW. Colchester.
Fordingbridge, mkt. tn., Hants, on R. Avon, 12½ m. S. Salisbury.
Fordon, tn., E. Prussia, on Vistula, 7 m. NE. Bromberg.
Fordoun, par., ry. stn., Kincardineshire, 3½ m. NE. Laurencekirk.
Fords, tnship. and ry. stn., S. Australia, 39 m. NNE. Adelaide.
Ford's Bridge, New South Wales, co. Gunderbooka, on the Warrego R.
Fordsville, vil. and tnship., Kentucky, in Ohio co.
Fordwich, par. and vil., Kent, on R. Stour, 2 m. NE. Canterbury.
Fordwich, vil., Ontario, co. Huron, 56 m. SE. Orangeville.
Fordyce, par. and vil., Scotland, Banffshire, 2½ m. SW. Portsoy.
Fordyce, vil., Ontario, co. Huron, 18 m. from Goderich.
Foreland, North, headland, NE. coast Kent, 2½ m. SE. Margate.
Foreland, South, headland, SE. coast Kent, 3 m. NE. Dover.
Foreland, The, headland, Devon, in Bristol Channel.
Forenza, vil., Italy, prov. Potenza, 20 m. SE. Melfi.
Forest, par. and vil., Guernsey, Channel Islands.
Forest, vil., Ontario, co. Lambton, 146 m. W. Toronto.
Forest, tnship., Michigan, in Genesee co.
Forest, vil., Ohio, co. Hardin, 29 m. W. Bucyrus.
Forestan, vil., Illinois, co. Ogle, 120 m. W. by N. Chicago.
Forest Cantone, Switz., are Lucerne, Schwytz, Uri, Unterwalden.
Forest Grove, tnship. and vil., Oregon, Washington co. Seat of Pacific University.
Forest Grove, tn., Queensland, co. Portland, 850 m. from Brisbane
Forest Hill, vil., California, Placer co., 50 m. NE. Sacramento.
Forest Hill, eccl. dist., ry. stn., W. Kent, in SE. suburbs of London
Forestier, Cape, Tasmania, S. extremity Shouin Bay.
Forestier's Peninsula, Tasmania, N. part of Tasman Peninsula.
Forest Port, vil. and tnshp., New York, Oneida co., on Black R.
Forest Reefs, tnship., New South Wales, 184 m. W. of Sydney.
Forest Row, vil. and ry. stn., Sussex, 3½ m. SE. East Grinstead.
Forestville, vil., Connecticut, co. and 15½ m. WSW. Hartford.
Forestville, vil., Ontario, Norfolk co., 14 m. from Simcoe.
Forêt, vil., Belgium, prov. and 7 m. SE. Liège.
Forfar, co. tn., Forfarshire, Scotland, 14 m. NE. Dundee.
Forfar, vil., Ontario, co. Leeds, 32 m. from Brockville.
Forfarshire, an E. maritime co., Scotl.
Forg, tn., Persia, prov. Laristan, on Persian Gulf.
Forgandenny, par. and vil., Scotland, co. and 3½ m. SW. Perth.
Forgaria, vil., Italy, prov. Udine, 11 m. N. Spilimbergo.
Forges-les-Eaux, vil., France, Seine-Inférieure, 12 m. SE. Neufchâtel.
Forglen, par., Scotland, Banffshire, 2 m. W. Turiff.
Forgney or Concall, par., Irel, co. Longford, 1 m. SE. Ballymahon.
Forgue, par., Scotland, Aberdeenshire, 7½ m. NE. Huntly.
Forino, tn., Italy, dist. and 6 m. SW. Avellino.
Forlo, tn., Italy, prov. Naples, on W. side Ischia.
Forked Deer River, Tennessee, falls into Mississippi in Tipton co.
Forkill, par. and vil., Ireland, co. Armagh, 6 m. SW. Newry.
Forkland, tnship., Alabama, in Greene co.
Forli, tn., Italy, 16 m. SW. of Ravenna.
Forli del Sannio, vil., Italy, 11 m. N. of Isernia.
Forlimpopoli, tn., Italy, prov. and 6 m. SE. Forli.
Formby, tnshp. and vil., Lancashire, 7 m. SW. Southport.
Formby, tn., Tasmania, co. Devon, 192 m. from Hobart.
Formentera, isl., Spain, Balearic Is., 6 m. S. Iviça. Area 37 sq. m.
Formentor, Cape, the N. point of Majorca, Balearic Is.
Formia or Mola di Gaeta, tn., Italy, 4 m. NNE. Gaeta.
Formiche, small isl., Ægades Is., off W. coast of Sicily.
Formiche di Grosseto, isl., Italy, at mouth of the Ombrone.
Formicola, vil., Italy, 13 m. NNW. Caserta.
Formiga, tn., Brazil, state Minas-Geraes, 37 m. E. Piumby.
Formigine, tn., Italy, prov. and 6 m. SW. Modena.
Formigny, vil., France, dep. Calvados, 2 m. N. Trévières.
Formoea, tn., Brazil, state Minas-Geraes, 177 m. SW. Ouro Preto.
Formosa, vil., Ontario, co. Bruce, 8 m. SW. Walkerton.
Formoea or Tai-wan, isl., China Sea, belonging to Japan. Area 14,982 sq. m. Cap. Tai-wan.
Formosa, isl., Bissagos Islands, Senegambia, W. Africa.
Formosa, Cape, W. Africa, at mouth of R. Niger.
Formoea, Strait of, between Formosa I. and the Pescadores Is.
Fornäs, most easterly point of Jutland, Denmark.
Forncett, vil. and ry. stn., Norfolk, 7½ m. SE. Wymondham.
Fornella, bay and ft. harb., Balearic Is., on N. coast Minorca I.
Fornelli, vil., Italy, prov. Campobasso, 4 m. NW. Isernia.
Forno di Rivara, com., Italy, prov. and 23 m. N. Turin.
Forno di Zoldo, com., Italy, 8 m. NW. Longarone.
Fornovo di Taro, vil., Italy, prov. and 13 m. SW. Parma.
Forres, mkt. tn., Scotland, on R. Findhorn, 12 m. W. Elgin.
Forres, ry. stn., Assiniboia, on C. P. Ry., 615 m. W. Winnipeg.
Forrest City, vil., Arkansas, cap. of St. Francis co.
Forst, vil., Germany, in Baden, 3 m. NNW. Bruchsal.
Forst, vil., Bavaria, 6 m. NNE. Neustadt. Drachenfels in vicinity.
Forst, tn., Prussia, Brandenburg, 23 m. WNW. Sorau.
Forster, tnshp., New South Wales, 198 m. N. of Sydney.
Forsyth, vil., Georgia, cap. of Monroe co.
Forsyth, vil., Missouri, cap. of Taney co., 40 m. SE. Springfield.
Foreyth Island, New Zealand, off N. coast co. Sounds.
Fort Ahercromble, vil., Dakota, co. Richmond, on Red River of the N
Fort Abraham Lincoln, Dakota, Morton co., on Mississippi R.
Fort-à-la-Corne, Saskatchewan, on Saskatchewan R.
Fort Alamo, vil., Texas, Bexar co., near San Antonio.
Fortaleza, tn., Brazil, state Ceara, on Atlantic.
Fort Ann, vil., New York, Washington co., 67 m. NE. Albany.
Fort Atkinson, vil., Iowa, Winneshiek co., on Turkey R.
Fort Atkinson, vil., Wisconsin, Jefferson co., on Rock R.
Fort Augustus, vil., Scot., on Caledonian Canal, at head of Loch Ness.
Fort Augustus, vil., Prince Edward I., 16 m. from Charlottetown.
Fort Barrancas, Florida, on Pensacola Bay, defends navy yard at Warrington.
Fort Bascom, military post, New Mexico, San Miguel co.
Fort Bayard, military post, New Mexico, 90 m. NW. Mesilla.
Fort Beaufort, tn., Cape Colony, 42 m. NE. Grahamstown.
Fort Benton, vil., Montana, cap. of Choteau co., on Missouri R.
Fort Bidwell, vil., California, Modoc co., 175 m. NE. Shasta.
Fort Bridger, military post, Wyoming, Uintah co.
Fort Buford, military post, Dakota, Wallette co., on Mississippi R.
Fort Cameron, military post, Utah, in co. and near Beaver.
Fort Chippewyan, NW. Territory, Canada, at W. end L. Athabasca.
Fort Clark, military post, Texas, Kinney co., 48 m. N. Eagle Pass.
Fort Clinch, Florida, on Amelia I., for protection of Fernandina.
Fort Collins, vil., Colorado, Lorimer co., on Cache la Poudre Creek.
Fort Concho, military post, Texas, Tom Green co., on Concho R.
Fort Confidence, NW. Territory, Canada, at N. end Gt. Bear Lake.
Fort Cooper, tnshp., Queensland, dist. Leichhardt, on Funuel Creek.
Fort Coulonge, vil., Quebec, in co. Pontiac.
Fort Covington, vil., tnshp., New York, Franklin co., on Salmon R.
Fort Craig, vil. and military post, New Mexico, Socorro co.
Fort Custer, vil., military post, Montana, co. Custer, on Big Horn R.
Fort Dade, vil., Florida, Hernando co., on Withlacoochee R.
Fort Davis, vil. and military post, Texas, cap. of Presidio co.

Fort-de-France, tn., Martinique I., West Indies.
Fort Delaware, Delaware, ou Pea Patch I., in Delaware Bay.
Fort Dodge, vil., tnship., Iowa, cap. Webster co., on Des Moines R.
Fort Donelson, fort, Tennessee, Stewart co., on Cumberland R.
Forteau Bay, inlet, Labrador, near SW. extremity Strait of Belle Isle.
Fort Edmonton, Alberta. *See* **Edmonton.**
Fort Edward, vil., tnship., New York, Washington co., on Hudson R.
Fort Ellis, military post, Montana, in Gallatin co.
Fort Enterprise, NW. Territory, Canada, 150 m. N. of Gt. Slave Lake.
Fort Erie, vil., Ontario, co. Welland, on Lake Eric.
Forteviot, par. aud vil., Scotland, 7 m. SW. Perth.
Fort Fairfield, vil. and tnship., Maine, in co. and on Aroostook R.
Fort Fetterman, military post, Wyoming, Albany co., on N. Platte R.
Fort Foots, Maryland, Prince George's co., on Potomac R.
Fort Gaines, Alabama, on Dauphin I., at entrance to Mobile Bay.
Fort Gaines, vil., Georgia, cap. of Clay co., on Chattahoochee R.
Fort Garland, vil., Colorado, Costilla co., 108 m. SW. Pueblo.
Fort Garry, Manitoba. *See* **Winnipeg.**
Fort George, fortress, on E. coast of Guernsey, Channel Islands.
Fort George, fort aud ry. stn., Scotland, Inverness, on Moray Firth.
Fort George, British possession, on R. Gambia, W. Africa.
Fort Gratiot, vil. and tnship., Michigan, St. Clair co., on L. Huron.
Forth, vil., Scotland, Lanarkshire, 1½ m. SW. Wilsontown station.
Forth, riv., Scotland, flows from Ben Lomond 56 m. to Alloa, thence gradually expands into **Firth of Forth.**
Forth, Carse of, dist., Scotland, on R. Forth, Gartmore to Bo'ness.
Forthampton, par. and vil., Gloucestershire, 2½ m. W. Tewkesbury.
Forth Bridge, ry. viaduct, spanning Firth of Forth at Queensferry.
Fort Hamilton, vil. and fort, New York, King's co., on Long Island.
Fort Hastings, Kumaun dist., NW. Provs. India.
Fort Howard, city, Wisconsin, Brown co., on Fox R.
Forth River, Tasmania, enters sea on W. side of Point Fenton.
Fort Independence, Massachusetts, Castle I., defends Boston harb.
Fortingall, par. aud vil., Scotland, Perthshire, 8 m. W. Aberfeldy.
Fort Isle aux Noix or **Fort Lennox**, Quebec, in R. Richelieu.
Fort Jackson, ry. stn., Cape Colony, on the Eastern line.
Fort Jackson, Louisiana, on Mississippi, 78 m. below New Orleans.
Fort James, British possession on Gambia R., W. Africa.
Fort Jefferson, fort, Florida, on Garden Key, one of the Dry Tortugas.
Fort Johnston, fortress, North Carolina, on Cape Fear R.
Fort Kent, vil. and tnship., Maine, Aroostook co., on St. John R.
Fort Lafayette, New York, on Narrows, defends New York harb.
Fort Laramie, vil. and reservation, Wyoming, on Laramie R.
Fort Leavenworth, vil. and military post, Kansas, on Missouri R.
Fort Lee, vil., New Jersey, Bergen co., on Hudson R.
Fort Macartie, Upper Burma, dist. and 10 m. S. Bhamo.
Fort Mackeson, Punjab, in dist. and S. of Peshawar.
Fort M'Leod, tn., Alberta, on Belly R. Ranching centre.
Fort Madison, city, Iowa, cap. of Lee co., on Mississippi R.
Fort Monroe, fortifications, Virginia, on Old Point Comfort.
Fort Munro, in E. of Brit. Baluchistan. Lat. 29° 53′ N.
Fort Niagara, Ontario, at mouth of Niagara R.
Fort Okonagon, British Columbia, on E. bank of Okonagon R.
Fort Pelly, Assiniboia. Lat. 51° 36′ N., long. 101° 57′ W.
Fort Pitt, Assiuiboia, on Saskatchewan R. Lat. 51° 30′ N.
Fort Plain, vil., New York, on Mohawk R. and Erie Canal.
Fort Pulaski, Cockspur I., Georgia, occupied by Confederates 1861.
Fortrosa, tnship., New Zealand, co. Southland, on Toetoes Bay.
Fortrose tn., Ross and Cromarty, on W. side Inner Moray Firth.
Fort St. David, ruined fort, S. Arcot dist., Madras. Lat. 11° 44′ 20″ N.
Fort St. George. *See* St. George, Fort.
Fort Scott, city, Kansas, cap. Bourbon co., Marmaton R.
Fort Simpson, NW. Territory, Canada. Lat. 62° N., long. 121° 30′ W.
Fort Smith, vil., Arkansas, cap. Sebastian co., Arkansas R.
Fort Snelling, ham., Minnesota, co. Hennepin, on Mississippi R.
Fort Stedman, Upper Burma, Nyaungywe dist.
Fort Sumter, S. Carolina, brick fort defending Charleston harbour.
Fortuna, tn., Spain, prov. Murcia, 15 m. SE. Cieza.
Fortune Bay, spt., Newfoundland, 57 m. from Burin.
Fortune Harbour, fishing set., Newfoundland, on Bay of Exploits.
Fort Union, military post, New Mexico, Mora co. State arsenal here.
Fort Usage, tnship., Missouri, in Jackson co.
Fort Valley, vil. and tnship., Georgia, Houston co.
Fort Victoria, vil., India, at mouth of Savitri R., 73 m. SE. Bombay.
Fort Wayne, city, Indiana, cap. of Allen co., on St. Mary and St. Joseph Rs.
Fort White, Lushai Hills, Upper Burma. Lat. 23° 15′ N.
Fort William, tn., Scotland, Inverness-shire, at foot of Ben Nevis.
Fort William or **Prince Arthur's Landing**, vil., Ontario, Algoma dist., on Thunder Bay, Lake Superior, 1000 m. by rail NW. Montreal.
Fort Wills, tnship., Queensland, S. Gregory dist., on Cooper's Creek.
Fort Worth, vil., Texas, cap. of Tarrant co.
Fort Yuma, military post, California, San Diego co., on Colorado R.
Fosnaee, vil., Norway, 90 m. NNE. Trondhjem.
Foss, river, England, Yorkshire, flows 16 m. to the Ouse at York.
Fossaceeia, vil., Italy, circle and 4 m. E. Lanciano.
Fossalto, vil., Italy, 11 m. NW. Campobasso.
Fossano, tn., Italy, prov. and 14 m. NE. Cuneo.
Fossato di Calabria, vil., Italy, 20 m. SSE. Reggio di Calabria
Fossdyke, par., England, Lincolnshire, 7½ m. SW. Boston.
Fosse, tn., Belgium, prov. and 11 m. SW. Namur.
Fossombrone, tn., Italy, circle and 12 m. E. Urbino.
Fossoway and Tullieboie, par., Scotland, Perthshire and Kinross-shire.
Fossum, vil., Norway, Bratsberg amt. Has a gun-factory.
Fossy or **Timshoe**, par., Ireland, Queen's co., 4 m. SW. Stradbally.
Foster, vil., Quebec, Brome co., on Yamaska R.
Foster or **Stockyard Creek**, tn., Victoria, 180 m. SE. Melbourne.
Foster, tnship., Rhode Island, in Providence co.
Foster, Mount, New South Wales, in Gregory co.
Fosterton, tnship., N. S. Wales, co. Gloucester, 50 m. N. Newcastle.
Foston-on-the-Wolds, par., England, Yorkshire, 5 m. SE. Driffield.
Fostoria, vil., Ohio, Seneca co., 21 m. SW. Tremont.
Fotcha, tn., Herzegovina, 46½ m. E. Mostar, on R. Drina.
Fotheringhay, par. and vil., Northamptonshire, on R. Nen. Mary, Queen of Scots, was beheaded in **Fotheringhay Castle** in 1587.
Fouesnant, vil., France, dep. Finistère, 9 m. SE. Quimper.
Fougeray, vil., France, Ille-et-Vilaine, 20 m. ENE. Redon.
Fougères, tn., France, Ille-et-Vilaine, 30 m. NE. Rennes.
Fongerolles, vil., France, Haute-Saône, 16 m. NNW. Lure.
Foula, isl., Shetland, 16 m. SW. Mainland, 3 m. long by 1½ m.
Foul Bay, South Australia, opening off Investigator Strait.
Foulden, par. and vil., Scotland, 5 m. NW. Berwick.
Foul Island, Lower Burma, off coast of Sandoway. Lat. 18° 3′ N.
Foulmire, par. and vil., Cambridgeshire, 5½ m. NE. Royston.
Foulness, isl., England, Essex, at mouth of R. Crouch.
Foulridge, tnship., England, Lancashire, 2 m. N. of Colne.
Foulsham, vil., England, Norfolk, 8 m. NE. Dereham.
Foulwind, Cape, New Zealand, S. extremity of Kaimea Bight.
Fountain, tnship. and vil., Minnesota, in Fillmore co.
Fountain City, vil., Wisconsin, Buffalo co., on Mississippi R.
Fountain Green, tnship. and vil., Illinois, in Hancock co.
Fountainhall, ham. and ry. stn., Edinburghshire, 4½ m. NW. Stow.
Fonntain Head Mine, South Australia, in Taunton co.
Fourchambault, tn., France, dep. Nièvre, on R. Loire.
Fourchn, spt., Nova Scotia, co. Richmond, on SE. coast.
Fourcroy, Cape, SW. extremity of Bathurst I., N. Australia.
Four Hummocks, isls., S. Australia, in Great Australian Bight.
Fourmilehouse, vil., Scotland, Forfarshire, 4 m. N. Dundee.
Four Mile House, vil., Nova Scotia, 4 m. from Halifax.
Four-Mile-Water, vil., Ireland, Waterford, 6 m. SW. Clonmel.
Fousseret, Le, tn., France, Haute-Garonne, 22 m. SW. Muret.
Fovant, par., England, Wilts, on R. Avon, 7 m. SW. Wilton.
Foveaux Strait, New Zealand, between South and Stewart Is.
Foveran, coast par., Scotland, Aberdeenshire, 5 m. SE. Ellon.
Fowey, spt., England, Cornwall, near mouth of R. Fowey.
Fowler, vil., Illinois, co. Adams, 11 m. ENE. Quincey.
Fowler, vil., Indiana, cap. of Benton co., 28 m. NW. Lafayette.
Fowler, Lake, S. Australia, in S. part of York's Peninsula.
Fowler's Bay, vil., S. Australia, co. Flinders, 565 m. NW. Adelaide.
Fowler's Corners, set., Ontario, co. and 7 m. from Peterborough.
Fowlerville, vil., Michigan, Livingston co., on Red Cedar R.
Fowlerville, vil., New York, Livingston co., 22 m. SSW. Rochester.
Fowlis, ry. stn., Scotland, Ross and Cromarty, 4¼ m. NE. Dingwall.
Fowlis, Easter, vil., Scotland, Perthshire, 5½ m. NW. Dundee.
Fowlis, Wester, par. and vil., Scotland, Perthshire, 4½ m. NE. Crieff.
Fownhope, par. and vil., England, co. and 6 m. SE. Hereford.
Fox or **Neenah**, riv., Wisconsin, falls into Green Bay.
Fox or **Fishtaka**, riv., Wisconsin and Illinois, flows 250 m. to Illinois.
Foxborough, vil., Massachusetts, Norfolk co., 22 m. SSW. Boston.
Foxburg, vil., Pennsylvania, Clarion co., 47 m. S. Oil City.
Fox Channel, the N. part of Hudson Bay, Canada.
Foxcroft, tnship. and vil., Maine, co. and on Piscataquis R.
Foxe Island, Fiji, one of the Yasawa group.
Foxford, tn., Ireland, co. Mayo, 11 m. NE. Castlebar.
Fox Hill, tnship., New Zealand, co. Waimea.
Foxhow, tnship., Victoria, co. Grenville, on L. Corangamite.
Fox Island, New Brunswick, in Miramichi Bay.
Fox Islands. *See* **Aleutian Islands.**
Fox Islands, Michigan, co. Manitou, in L. Michigan.
Fox Lake, tnship. and vil., Wisconsin, in Dodge co.
Fox Land, S. part of Baffin Land, on Fox Channel.
Fox River, vil., Quebec, Gaspé co., on Gulf of St. Lawrence.
Foxton, tn., New Zealand, co. Manawatu, 75 m. from Wellington.
Foyers, Falls of, Scotland, on R. Foyers, near Loch Ness.
Foyle, riv., Ireland, flows 16 m. NE. to Lough Foyle.
Foyle, Lough, N. Ireland, between Donegal and Londonderry.
Foynes, vil., Ireland, co. Limerick, on R. Shannon.
Foyran, par., Ireland, co. Westmeath, 2 m. E. Ballywillan.
Foz, spt., Spain, prov. Lugo, 11 m. NNE. Mondonedo.
Frabosa, vil., Italy, prov. Cuneo, 10 m. S. Mondovi.
Frackville, borough, Pennsylvania, Schuylkill co. Has coal mines.
Frades, vil., Spain, prov. Corunna, 6 m. ESE. Ordenes.
Frades, isl., Brazil, in the Bahia de Todos os Santos.
Fraga, tn., Spain, prov. Huesca, 18 m. SW. Lerida.
Fragagnano, vil., Italy, circle and 12 m. E. Taranto.
Fragneto, vil., Italy, circle and 9 m. N. Beneveuto.
Frailes, vil., Spain, 6 m. E. of Alcala la Real.
Fraisans, vil., France, dep. Jura, on R. Doubs.
Fraize, vil., France, dep. Vosges, 10 m. SSE. Saint-Dié.
Frameries, tn., Belgium, Hainaut, 2 m. E. Pâturages.
Framfield, par. and vil., Sussex, 1½ m. SE. Uckfield.
Framingham, vil. and tnship., Massachusetts, Middlesex co
Framlingham, mkt. tn., Suffolk, 21 m. NE. Ipswich.
Framlingham, tn., Victoria, co. Villiers, 155 m. W. by S. Melbourne.
Framlington, Long, tnship., Northumberland, on R. Coquet.
Frampton, par. and vil., Lincolnshire, 3 m. S. Boston.
Frampton, vil., Ontario, co. Middlesex, on R. Thames.
Frampton or **St. Edouard**, vil., Quebec, 13 m. S. Quebec.
Frampton Cotterell, par. and vil., Gloucestershire, on R. Frome.
Frampton-upon-Severn, vil., Gloucestershire, 7 m. NW. Stroud.
Framsden, par. and vil., Suffolk, 3 m. SE. Debenham.
Framwelligate, tnship., England, partly in city of Durham.
Française, La, vil., France, Tarn-et-Garonne, 10 m. NW. Montauban.
Francavilla, tn., Italy, prov. and 10 m. NE. Chieti.
Francavilla, tn., Sicily, 22 m. SSW. Castroreale.
Francavilla, tn., Italy, prov. Potenza, 34 m. E. Lagonegro.
Francavilla, tn., Italy, circle and 19 m. W. Brindisi.
France, republic, W. Europe. Area 207,107 sq. m.
France, Isle of. *See* **Mauritius and Ile de France.**
Frances, tn., S. Australia, 260 m. E. of Adelaide.
Franceeville, vil., Indiana, Pulaski co.
Franceville, stn., French Congo, on Upper Ogowe R.
Franche-Comté, old prov. of France of which Besançon was cap.
Francie Joseph Land. *See* **Franz-Josef Land.**
Franco, El, com., Spain, prov. Oviedo, on the Atlantic.
Francofonte, tn., Sicily, 38½ m. NW. Syracuse.
Franconia, 3 circles, Bavaria, Unter, Ober, and Mittel Franken.
Franconia, tnship. and vil., Minnesota, in Chisago co.
Franconia, tnship. and vil., New Hampshire, in Grafton co.
Frändefors, vil. with ry. stn., Sweden, in Elfsborgs Län.
Franeker, tn., Netherlands, 10 m. W. Leeuwarden.
Franekersdeel, com., Netherlands, dist. Leeuwarden.
Frankenan, tn., Prussia, Hessen-Nassau, 7 m. ENE. Frankenberg.
Frankenberg, tn., Hessen-Nassau, 37 m. SW. Cassel.
Frankenberg, tn., Saxony, 7 m. NNE. Chemnitz.
Frankenburg, vil., Upper Austria, 7 m. N. Frankenmarkt.
Frankenhausen, tn., Schwarzburg-Rudolstadt, on R. Wipper.
Frankenmarkt, tn., Upper Austria, 10 m. W. Vöcklabruck.
Frankenmuth, vil. and tnship., Michigan, Saginaw co., on Cass R.
Frankenstein, tn., Prussian Silesia, 36 m. SSW. Breslau.
Frankenthal, tn., Rhenish Bavaria, 17 m. SW. Speyer.
Frankford, tn., Ireland, King's co., 11 m. SW. Tullamore.
Frankford or **Cole's Creek**, vil., Ontario, 14 m. from Belleville.
Frankford, vil., Delaware, Sussex co., 60 m. S. Dover.
Frankford, former bor., now a suburb of Philadelphia, Pennsylvania.
Frankfort, tnship. and vil., Illinois, in Franklin co.
Frankfort, tnship. and vil., Illinois, in Will co.
Frankfort, vil., Indiana, cap. of Centre co.
Frankfort, tn., Kentucky, cap. of state, 70 m. SW. Cincinnati.
Frankfort, tnship. and vil., Maine, Waldo co., on Marsh Stream.
Frankfort, vil., Michigan, Benzie co., on L. Michigan.
Frankfort, tnship. and vil., New York, Herkimer co., on Mohawk R.
Frankfort-on-Main, tn., Germany, 20 m. E. Wiesbaden.
Frankfort-on-Oder, tn., Prussia, 50 m. ESE. Berlin.
Frankland Is., Queensland, between Gt. Barrier Reef and Cook dist.
Franklin, municipality, Manitoba, in Manchester co.
Franklin, tn., Indiana, cap. Johnson co., 20 m. S. Indianapolis.
Franklin, isl., in Antarctic Ocean. Lat. 76° 8′ S., long. 168° 12′ E.
Franklin, tnship., vil., Kentucky, cap. Simpson co., on Drakes Creek.
Franklin, vil., Louisiana, cap. St. Mary's parish, on Bayou Teche.
Franklin, tnship. and vil., Massachusetts, in Norfolk co.
Franklin, NW. dist., Canada, includes Arctic Isls.
Franklin, tnship. and vil., New Jersey, in Essex co.
Franklin, vil., New Jersey, co. Sussex. P.O. called **F. Furnace.**
Franklin, tnship. and vil., New York, in Delaware co.
Franklin, vil., New York, Oneida co., on Oriskany Creek.
Franklin, vil., Ontario, Warren co., 16 m. SW. Dayton.
Franklin, vil., Ontario, co. Durham, 28 m. N. Port Hope.
Franklin, city, Pennsylvania, cap. Venango co., on Alleghany R.
Franklin, tnship., Tasmania, co. Kent, 30 m. SW. Hobart.
Franklin, vil., Tennessee, cap. of Williamson co., on Harpeth R.
Franklin, Mount, New Zealand, co. Amuri. Alt. 10,000 ft.
Franklin, Fort, Victoria, on E. coast of co. Polwarth.
Franklin Bay, NW. Territory, Canada, inlet of Arctic Ocean.
Franklin City, vil., Virginia, Accomack co., on Chincoteague Sound.
Franklinford, tn., Victoria, 85 m. NW. Melbourne.
Franklin Harbour, sheet of water, S. Australia, co. Jervois.
Franklin Mtns., New Zealand, at head of Lake Te Anau.
Franklin River, Tasmania, trib. of Gordon R.
Frankstadt, tn., Moravia, 10 m. SSW. Mistek.
Frankston, tn., Victoria, 27 m. SSE. Melbourne.
Frankstown, tnship. and vil., Pennsylvania, in Blair co.
Frankton, tnship., New Zealand, co. Lake, on Kawarau R.
Frankton, par., England, Warwickshire, 6 m. SW. Rugby.
Frankton, eccl. dist. and vil., Shropshire, 3 m. SW. Ellesmere.
Frant, vil., England, Sussex, 3 m. S. Tunbridge Wells.
Franyova, vil., Hungary, 22 m. SW. Nagy-Kikinda.
Franzdorf, vil., Carniola, Upper Austria, 10 m. SW. Ober-Laibach.
Franzensbad, vil., Bohemia, 5 m. N. of Eger.
Franzensfeste, fort, Tyrol, in district of Brixen.
Franzfeld, vil., Hungary, co. Torontal, 5 m. SW. Neudorf.
Franz-Josef Land, isl. grp., Arctic Ocean. Lat. 82° 5′ N., long. 50° 70′ E.
Frascarolo, vil., Italy, prov. Pavia, 13 m. S. Mortara.
Frascati, tn., Italy, 12 m. SE. of Rome.
Frascineto, vil., Italy, 4 m. NE. Castrovillari.
Fraserburg, div. and tn., Cape Colony, Middle prov.
Fraserburgh, spt., Aberdeenshire, 17½ m. NW. Peterhead.
Fraserpet, tn., Coorg, India, 20 m. E. Merkara.
Fraser River, British Columbia, flows 1000 m. to Gulf of Georgia.
Frasertown, tnship., New Zealand, in co. and on Wairoa R.
Fraserville, vil., Ontario, co. Durham, 23 m. N. Port Hope.
Fraserville or **Rivière-du-Loup**, vil., Quebec, Temiscouata co.
Frasnes-lez-Buissenal, tn., Belgium, 12 m. NE. Tournai.
Frasnes-lez-Gosselles, vil., Belgium, Hainaut, dist. Charleroi.
Frassineto, com., Italy, prov. Turin, 17 m. WSW. Ivrea.
Frassineto Po, vil., Italy, prov. Alessandria, 4 m. E. Casale-Monferrato.
Frassinoro, vil., Italy, prov. Modena, 21 m. W. Pavullo nel Frignano.
Frasso, tn., Italy, prov. and 12 m. ENE. Caserta.
Fratesti, vil., Roumania, Wallachia, 5 m. N. Giurgevo.
Fratta Maggiore, tn., Italy, prov. Naples, 4 m. N. Casoria.
Fratte Rosa, vil., Italy, 35 m. S. of Pesaro.
Frauenau, vil., Lower Bavaria, 9 m. ENE. Regen.
Frauenburg, tn., E. Prussia, 6 m. WSW. Braunsberg.
Frauenfeld, tn., Switzerland, Thurgau, on R. Murg.
Fraureuth, vil., Germany, Reuss, 7 m. NE. Greiz.
Fraustadt, tn., Prussia, 56 m. SSW. Posen.
Fray Bentos, tn., Uruguay, 68 m. SSW. Paysandu.
Frazer's Creek, New South Wales, joins Severn R. near Ashford.
Freagh, fishing stn., co. Clare, between Liscanor and Dunbeg Bays.
Frechen, vil., Rhenish Prussia, 6 m. WSW. Cologne.
Freckleton, tnship., Lancashire, 7½ m. W. Preston.
Fredericia, spt. tn., Denmark, Jutland, 13 m. SE. Veile.
Frederick, tnship. and vil., Illinois, Schuyler co., on Illinois R.
Frederick, city, Maryland, 60 m. W. by N. Baltimore.
Frederick-Hendrik, island, off SW. coast New Guinea.
Frederick Henry, Cape, Tasmania, N. Bruni Island.
Frederick Henry Bay, Tasmania, bet. Tasman Pen. and co. Monmouth.
Frederick Island, Queen Charlotte Islands, British Columbia.
Fredericksburg, vil., Ontario, co. Norfolk, 25 m. from Brantford.
Fredericksburg, city, Virginia, Spottsylvania co.
Fredericksburgh, tn., Cape Colony, Bathurst div., on Golana R.
Fredericktown, vil., Missouri, cap. of Madison co.
Fredericton, tn., New South Wales, co. Dudley, 301 m. N. Sydney.
Fredericton, cap. city, New Brunswick, 60 m. NNW. St. John.
Fredericton, ry. stn., Prince Edward I., 14 m. from Charlottetown.
Frederiksberg, tn., Denmark, forming a W. suburb of Copenhagen.
Frederiksberg, vil., Denmark, 21 m. NNW. Copenhagen.
Frederiksdal, vil., Greenland, NW. of Cape Farewell.
Frederikshaab, vil, Greenland, on W. coast. Lat. 62° N.
Frederikshald, spt. tn., Norway, 59 m. SSE. Christiania.
Frederikshamn, fortified tn., Finland, 62 m. WSW. Viborg.
Frederikshavn, tn., Denmark, 21 m. E. Hjörring.
Frederiksholm, place with lighthouse, Denmark, on Bornholm I.
Frederikstad, spt. tn., Norway, 13 m. WNW. Frederikshald.
Frederikssted, tn., Santa Cruz Island, Danish West Indies.
Frederikssund, vil., Denmark, Zealand, on the Roeskilde Fjord.
Frederiksvaerk, vil., Denmark, Zealand, on Roeskilde Fjord.
Frederiksvaern, fortified tn., Norway, Christiania, 5 m. S. Laurvig.
Fredonia, vil., Colombia, dep. Cauca, 12 m. SSW. Medellin.
Fredonia, vil., New York Chautauqua co., 3 m. S. Dunkirk.
Fredriksburg, vil. and ry. stn., Sweden, in Kopparbergs Län.
Freeburg, vil., Illinois, St. Clair co.
Freeburg, borough, Pennsylvania, in Snyder co.
Freeburgh, tn., Victoria, co. Delatite, 205 m. NE. Melbourne.
Freeburn, hamlet, Scotland, co. and 15 m. SE. Inverness.
Freedom, tnship. and vil., Maine, in Waldo co.
Freedom, borough, Pennsylvania, Beaver co., on Ohio R.
Freehold, tnship. and vil., New Jersey, cap. of Monmouth co.
Freeling, tn., S. Australia, co. Light, 36¾ m. N. Adelaide.
Freeling Range, mtns., S. Australia, 10 m. S. Gawler Range.
Freels, Cape, Newfoundland, Avalon Peninsula.
Freels, Cape, Newfoundland, Bonavista district.
Freelton, vil., Ontario, 15 m. from Hamilton.
Freeman, vil., Ontario, co. Halton, 7 m. from Hamilton.
Freeman's Peak, mtn., Colorado. Lat. 39° 16′ N. Alt. 10,600 ft.
Freeport, city, Illinois, cap. Stephenson co.
Freeport, vil., Maine, co. Cumberland on Casco Bay.
Freeport, vil., New York, Queen's co, 24 m. ESE. Brooklyn.
Freeport, borough, Pennsylvania, Armstrong co., on Alleghany R.
Freestone Creek, S. Australia, in Kangaroo Island.
Freetown, tn., W. Africa, cap. of Sierra Leone.
Freetown, vil., Prince Edward Island, 10 m. from Summerside.
Freetown, tnship. and vil., Massachusetts, 8 m. NNE. Fall River.
Fregenal de la Sierra, tn., Spain, 39 m. SE. Badajoz.
Fregona, vil., Italy, 3 m. NE. of Vittorio.
Freiberg, tn., Moravia, 9 m. ENE. Neutitschein.
Freiberg, tn., Saxony, 21 m. WSW. of Dresden.
Freiburg, city, Germany, 75 m. SSW. Carlsruhe.
Freiburg, tn., Prussian Silesia, 36 m. WSW. Breslau.
Freiburg, vil., Prussia, in Hanover, 16 m. NNW. Stade.
Freiburg-an-der-Unstrut, tn., Prussian Saxony, 13 m. SW. Merseburg.
Freienbach, vil., Switzerland, dist. Höfe, near Lake of Zürich.
Freienhagen, tn., Germany, in Waldeck, 8 m. S. Arolsen.
Freienwalde, tn., Prussia, 32 m. NE. Berlin.
Freienwalde, Neu, tn., Prussia, 15 m. NE. Stargard.
Freigné, vil., France, Maine-et-Loire, 4 m. WSW. Candé.
Freinsham, vil., Bavaria, 11 m. N. of Neustadt.
Freirina, tn., Chili, prov. Atacama, 93 m. SSW. Copiapo.
Freising, tn., Upper Bavaria, on R. Isar, 20 m. NE. Munich.
Freistadl, Hungary. *See* **Galgocz.**
Freistadt, tn., Upper Austria, dist. and 20 m. NNE. Linz.
Freistadt, tn., Silesia, 45 m. NW. of Liegnitz.
Freistadt, tn., Austrian Silesia, 11 m. N. Teschen.
Freistett, vil., Germany, Baden, 8 m. N. of Kork.
Freiston, par. and vil., Lincolnshire, 3 m. E. of Boston.
Freixo de Espada à Cinta, vil., Portugal, Bragança dist.
Freiwaldau, tn., Austrian Silesia, 40 m. NW. Troppau.
Fréjus, tn., France, dep. Var, 18 m. SE. Draguignan.
Frelighsburg, vil., Quebec, Missisquoi co., on Pike R.
Frelinghien, vil., France, Nord, 2½ m. NE. Armentières.
Fremansborough, bor., Pennsylvania, Northamptou co., Lehigh R.
Fremantle, tn., W. Australia, 12 m. from Perth.
Fremington, spt. vil., England, Devonshire, 3 m. W. Barnstaple.
Fremont, city, Nebraska, cap. of Dodge co., on Platte R.
Fremont, city, Ohio, cap. of co. and on Sandusky R.
Fremont, tnship. and vil., New Hampshire, in Rockingham co.
Fremont, tnship. and vil., Wisconsin, in Waupaca co., on Wolf R.
Fremont Centre, vil., Michigan, in Newaygo co.
Fremont Peak, Wyoming, in Wind River Mtns. Alt. 13,576 ft.
Frenchay, eccl. dist. and ham., Gloucestershire, 4 m. NE. Bristol.
French Broad River, N. Carolina, flows 250 m. to Holston R.
French Corral, ham., California, Nevada co., on Yuba R. Gold mines.
French Creek, riv., Pennsylvania, affl. of Alleghany R. at Frauklin.
French Guiana, colony, S. America. Area 46,877 sq. m.
French Island, Victoria, co. Mornington, 11 by 7½ m.
French Lick, tnship. and vil., Indiana, in Orange co.
Frenchman's Bay, vil., Ontario, on L. Ontario, 21 m. from Toronto.
Frenchman's Cap, mtn., Tasmania, co. Frauklin. Alt. 4756 ft.
Frenchpark, vil., Ireland, co. Roscommon, 8 m. SW. Boyle ry. stn.
French Pass, New Zealand, between mainland and D'Urville I.
French River, Ontario, from L. Nipissing 55 m. to Georgian Bay.
French Rocks, Mysore. *See* **Hirode.**
French Shore, part of the NE. and W. coasts of Newfoundland.
Frenchtown, bor., New Jersey, Hunterdon co., on Delaware R.
Frenda, tn., Algeria, prov. Oran, 28½ m. SW. Tiaret.
Frensham, par. and vil., Surrey, 3½ m. S. Farnham.
Freshfield, ham. and ry. stn., Lancashire, 5 m. SW. Southport.
Freshford, par. and vil., Somerset, 4½ m. SE. Bath.
Freshford or **Aghoura**, tn., Ireland, co. and 8 m. NW. Kilkenny.
Freshwater, par. and vil., Isle of Wight, 1½ m. SW. Yarmouth.
Freshwater, fishing vil., Newfoundland, 2 m. from Carbouear.

Freshwater Bay, New Guinea, at outfall of Heath R.
Freshwater Bay, Newfoundland, Bonavista district.
Freshwater Creek, tn., Victoria, co. Grant, 55 m. SW. Melbourne.
Fresnais, La, vil., France, Ille-et-Vilaine, 7 m. S. Cancalo.
Fresnay, tn., France, dep. Sarthe, 19 m. WSW. Mamers.
Fresnee, tn., France, dep. Nord, 1 m. SW. Conde.
Fresno River, California, flows 100 m. to the San Joaquin R.
Fresnoy-le Grand, tn., France, Aisne, 3 m. SSW. Bohain.
Fressingfield, par. and vil., Suffolk, 8½ m. W. Halesworth.
Freswick, vil., Scotland, Caithness, 12 m. N. Wick.
Fretin, vil., France, dep. Nord, 3 m. NNE. Pont-à-Marq.
Freuchie, par. and vil., Scotland, Fife, 1 m. N. Falkland Road stn.
Freudenberg, tn., Westphalia, circle and 6 m. WSW. Siegen.
Freudenstadt, tn., Wurtemberg, 37 m. W. Reuthingen.
Freudenthal, tn., Austrian Silesia, 21 m. WNW. Troppau.
Frévent, tn., France, Pas-de-Calais, 10 m. NE. Auxy-le-Château.
Freyberg. *See* **Freiberg** and **Frihourg.**
Freycinet Peninsula, Tasmania, Glamorgan co.
Freystadt, tn., W. Prussia, 8 m. SSW. Rosenberg.
Friar Rocks, Tasmania, off S. coast of Bruni Island.
Friars Crag, rock, Cumberland, on NE. of Derwent Water.
Friar's Point, vil., Missouri, cap. of Coahoma co., on Mississippi R.
Frihourg, a W. canton, Switzerland. Area 644 sq. m.
Fribourg or Freiburg, tn., Switzerland, 17 m. SW. Bern.
Friday Harbour, vil., Washington, cap. of San Juan co., on Puget Sound.
Fridaythorpe, par. and vil., Yorkshire, 12 m. W. Driffield.
Friedberg, tn., Upper Bavaria, 35 m. NW. Munich.
Friedberg, tn., Germany, in Hesseu, 17 m. SSE. Giessen.
Friedeberg, tn., Prussia, Brandenburg, 41 m. NE. Frankfort.
Friedeberg-am-Queiss, tn., Prussian Silesia, 13 m. SW. Löwenberg.
Friedeck, tn., Austrian Silesia, 16 m. WSW. Teschen.
Friedland, tn., Bohemia, 39 m. N. Jung-Bunzlau.
Friedland, tn., Moravia, dist. and 6 m. S. of Mistek.
Friedland, Mecklenburg-Strelitz, 16 m. NE. Stargard.
Friedland, Märkisch, tn., W. Prussia, 16 m. WNW. Deutsch-Krone.
Friedland, Preussisch, tn., W. Prussia, 11 m. SSW. Schlochau.
Friedland-an-der Alle, tn., E. Prussia, 26 m. SE. Königsberg.
Friedrichroda, tn., Saxe-Coburg-Gotha, 3 m. S. Tenneberg.
Friedrichsdorf, tn., Hessen-Nassau, 2½ m. NE. Homburg.
Friedrichsfelde, vil., Prussia, Brandenburg, 4 m. E. Berlin.
Friedrichshafen, fmly. Buchhorn, tn., Würtemberg, on L. Constance.
Friedrichshagen, vil., Prussia, Brandenburg, 8 m. SE. Berlin.
Friedrichshof, vil., E. Prussia, 13 m. SE. Ortelsburg.
Friedrichstadt, tn., Schleswig-Holstein, 34 m. SW. Schleswig.
Friedrichstadt, tn., Russia, Courland, on R. Duna.
Friedrichsthal, vil., Rhenish Prussia, 8 m. NE. Saarbrück.
Friedrichswalde, tn., S. Australia, co. Light, 75 m. N. Adelaide
Friendly Islands. *See* **Tonga Islands.**
Friendship, tnship. and vil., New York, Alleghany co.
Friendship, tnship. and vil., N. Carolina, Guilford co.
Friendship, tnship. and vil. Tennessee, Crockett co.
Frieseach, tn., Carinthia, 13 m. NNE. Sanct Veit.
Friesack, tn., Prussia, 22 m. N. Brandenburg.
Friesenheim, vil., Baden, 2½ m. N. Lahr.
Friesenheim, vil., Rhenish Bavaria, 12 m. N. Speyer.
Frieeland, prov. of the Netherlands. Area 1282 sq. m.
Friesoythe, tn., Germany, duchy and 16 m. SW. Oldenburg.
Frigento, vil., Italy, 14 m. NNW. Sant' Angelo dei Lombardi.
Frigiliana, tn., Spain, prov. Malaga, 5 m. NE. Torrox.
Frignano-Maggiore, vil., Italy, 13 m. SW. Caserta.
Frimley, tnship. and vil., Surrey, 9 m. W. Woking ry. stn.
Fringford, par. and vil., Oxfordshire, 4½ m. NE. Bicester.
Frio, Cape, E. coast of Brazil, 80 m. E. Rio Janeiro.
Frio, Cape, on SW. coast of Africa. Lat. 18° 20′ S.
Frio, Rio, Costa Rica, falls into Lake Nicaragua.
Friockheim, par. and vil., Scotland, Forfarshire, 6½ m. NW. Arbroath.
Frioi, tn., Spain, Galicia, 12 m. W. Lugo.
Frieanco, vil., Italy, prov. Udine, 3 m. N. Maniago.
Frische Haff, large lagoon, on Baltic coast of E. Prussia.
Frische Nehrung, tongue of land, separating above from the sea.
Frisco, vil., Utah, Beaver co. Silver and lead smelting.
Friskney, par. and vil., Lincolnshire, 4 m. SW. Wainfleet.
Frittenden, par. and vil., Kent, 4 m. NE. Cranbrook.
Fritzlar, tn., Hessen-Nassau, 17 m. SW. Cassel.
Friville-Escarbotin, vil., France, Somme, 5 m. ESE. Ault.
Frizinghall, ry. stn. and vil., Yorkshire, 2 m. N. Bradford.
Frizington, vil. and ry. stn., Cumberland, 3 m. SE. Whitehaven.
Frobisher Bay, inlet, Canada, N. of Hudson Strait.
Frodingham, vil., Lincolnshire, 6 m. NW. Glandford Brigg.
Frodsham, mkt. tn., Cheshire, 10 m. NE. Chester.
Frøen, isl., Norway, in Nordre Bergenhus Amt.
Frogmore, mansion and mausoleum, in Little Park, Windsor, Berks.
Frogmore, tnship., New South Wales, 223 m. S. of Sydney.
Frohburg, tn., Saxony, 22 m. SSE. Leipzig.
Frome, mkt. tn., Somerset, 11 m. S. of Bath.
Frome, riv., Gloucestershire, flows to R. Avon at Bristol.
Frome, riv., Gloucestershire, flows 16 m. to the Severn.
Frome, riv., Herefordshire, flows 20 m. to the Lugg.
Frome, riv., Somersetshire, flows 20 m. to the Avon at Freshford.
Frome, Lake, South Australia, 92 m. E. of Lake Torrens.
Fronteira, vil., Portugal, 20 m. SW. Portalegre.
Frontenac, vil., Minnesota, Goodhue co., on Lake Pepin.
Frontenay, vil., France, Deux-Sèvres, 6 m. SW. Niort.
Frontera de Tahasco, spt., Mexico, 53 m. SSE. San Juan Bautista.
Frontignan, tn., France, Hérault, 13 m. SW. Montpellier.
Front Royal, tnship. and vil., Virginia, cap. of Warren co.
Froom, riv., Dorset, flows 35 m. to Poole Harbour.
Froschwiller, vil., Alsace-Lorraine, 1 m. W. of Wörth.
Frosinone, tn., Italy, 54 m. SE. Rome.
Frösö, isl., Sweden, united by a bridge with tn. of Oestersund.
Frosolone, vil., Italy, Campobasso, 13 m. E. Isernia.
Frostburg, vil., Maryland, Alleghany co., 9 m. W. Cumberland.
Frost Reef, Fiji, NW. of Mago I. Lat. 17° 25′ S., long. 179° 20′ W.
Frouard, vil., France, Meurthe-et-Moselle, 6 m. NW. Nancy.
Froxfield, par. and vil., England, Hants, 3 m. NW. Petersfield.
Froxfield, par. and vil., England, Wilts, 3 m. W. Hungerford.
Frozen Strait, N. America, bet. Southampton I. and Melville Pen.
Fruges, tn., France, Pas-de-Calais, 19 m. ENE. Montreuil.
Fruin Water, Scotland, Dumbartonshire, falls into Loch Lomond.
Fruitport, tnship. and vil., Michigan, Muskegon co., on Spring Lake.
Frutigen, vil., Switzerland, canton and 26 m. ESE. Bern.
Fryeburg, tnship. and vil., Maine, Oxford co., on Saco R.
Fryern Barnet, par., Middlesex, 3 m. SE. Barnet.
Fryerning, par., England, Essex, 6 m. SW. Chelmsford.
Fryerstown, tn., Victoria, co. Talbot. Mining centre.
Fubine, vil., Italy, prov. Alessandria, 15 m. SSW. Casale.
Fucecchio, tn., Italy, Florence, 4 m. NW. San Miniato.
Fu-ching, tn., China, prov. Fo-kien, 26 m. S. Fu-chow.
Fu-chow, spt. tn., China, prov. Fo-kien, on R. Min.
Fu-chow, tn., China, prov. Kiang-si, 53 m. SE. Nan-chang.
Fu-chu, tn., Japan, prov. Bingo, Hondo I.
Fucino or Celano, former lake, now drained, Italy, prov. Aquila.
Fuencarral, vil., Spain, prov. Madrid, 12 m. S. Colmenar Viejo.
Fuen-chow-fu, tn., China, prov. Shan-si, near right bank of Fuen-ho.
Fuengirola, vil., Spain, Malaga, 14 m. E. Marbella.
Fuenmayor, vil., Spain, dist. and 8 m. W. Logroño.
Fuenealida, vil., Spain, prov. Toledo, 6 m. NE. Torrijos.
Fueneanta, tn., Spain, prov. Albacete, on R. Jucar.
Fuente-Alamo, vil., Spain, Murcia, 11 m. NW. Cartagena.
Fuente de Cantos, tn., Spain, 60 m. SE. Badajoz.
Fuente de la Higuera, vil., Spain, 14 m. W. Ontencente.
Fuente del Freeno, vil., Spain, prov. Ciudad-Real.
Fuente del Maestre, tn., Spain, 7 m. NNW. Zafra.
Fuente-Guinaldo, tn., Spain, Salamanca, 15 m. SW. Ciudad Rodrigo.
Fuenteovejuna, tn., Spain, 58 m. NW. Cordova.
Fuente Palmera, vil., Spain, prov. Cordova, 6 m. S. Posadas.
Fuenterrabia, Spain. *See* **Fontarabia.**
Fuentee-de-Andalucia, tn., Spain, 14 m. SW. Ecija.
Fuentee-de Ebro, tn., Spain, Saragossa, 5 m. W. Pina.
Fuentee de Leon, tn., Spain, 12 m. SE. Frejenal de la Sierra.
Fuentee de Oñoro, vil., Spain, 17 m. W. Ciudad-Rodrigo. Battle, 1811.
Fuerte, tn., Mexico, Sinaloa, 136 m. NNW. Culiacan.
Fuerte, Rio del, riv., Mexico, falling into Gulf of California.
Fuerteventura, isl., in E. part of Canary Is. Area 664 sq. m.
Fuerty, par. and vil., Ireland, co. and 3 m. W. Roseommon.
Fuga, tn., German E. Africa, 37 m. NW. Pangani.
Fuga, isl., Philippine Islands, N. of Luzon.
Fuglö, isl., Norway, in Nordlands amt.
Fuglö, isl., in extreme E. of Faro Is., Denmark.
Fuhee, riv., Prussia, affluent of the Aller at Celle.
Fujloka, tn., Japan, prov. Kozuke, Yesso I.
Fujisawa, tn., Japan, prov. Sagami.
Fukahori, tn., Japan, prov. Hizen.
Fukaye, tn., Japan, in prov. Hizen.
Fu-kiang, tn., China, prov. Kansu, on the Kin-ho.
Fuko, tn., China, prov. Shan-si, on the Hoang-ho.
Fukuchigama, tn., Japan, in Tamba prov.
Fukui, tn., Japan, prov. Echizen.
Fukuoka, tn., Japan, prov. Chikuzen.
Fukura, tn., Japan, prov. Awaji.
Fukushima, tn., Japan, prov. Chikugo.
Fukushima, tn., Japan, prov. Shinano, Yesso I.
Fukushima, tn., Japan, prov. Iwashiro.
Fukuyama, tn., Japan, prov. Bingo.
Fukuyama, tn., Japan, prov. Ozumi.
Fukuyama Matsumaye, tn., Japan, prov. Oshima, Yesso I.
Fuladugu, dist., Senegambia, between Basing and Kokoro.
Fulahs (Fulbe, Fellani, Fellata), large tribe in Niger dist., W. Africa.
Fulanga Island, in the Fiji Islands. Well timbered.
Fulbourn, par. and vil., England, co. and 5 m. SE. Cambridge.
Fulda, riv., Prussia, unites with the Werra to form the Weser.
Fulda, tn., Hessen-Nassau, 57½ m. SE. Cassel.
Fülek, vil. and ry. stn., Hungary. Lat. 48° 17′ N., long. 19° 51′ E
Fulford, vil., Quebec, co. Brome, 4 m. from Waterloo.
Fulham, parl. bor., England, in W. of London.
Fulham, tn., S. Australia, suburb of Adelaide.
Fullarton, vil., Ontario, co. Perth, 6 m. from Mitchell.
Fullarton, suburb of Irvine, Ayrshire, on R. Irvine.
Fullerton Cove, New South Wales, co. Gloucester.
Fulneck, vil., England, Yorkshire, 5½ m. E. Bradford.
Fulnek, tn., Moravia, 10 m. N. of Neutitschein.
Fulstone, tnship., Yorkshire, 5½ m. SE. Huddersfield.
Fulton, vil., Arkansas, Hempstead co., on Red R.
Fulton, tnship. and vil., Illinois, in Whitesides co., on Mississippi R.
Fulton, tnship. and vil., Kentucky, in Fulton co.
Fulton, vil., Mississippi, cap. of Itawamba co., on Tombigbee R.
Fulton, tnship. and vil., Missouri, cap. of Callaway co.
Fulton, vil., New York, Oswego co., on Oswego R.
Fulton, vil., Ontario, co. Lincoln, 17 m. from Hamilton.
Fulton, vil., Texas, co. Aransas, on Aransas Bay.
Fulton, tnship. and vil., Wisconsin, Rock co., on Catfish R.
Fultonville, vil., New York, Montgomery co., on Mohawk R.
Fulwood, eccl. dist. and vil., Yorkshire, 4 m. SW. Sheffield.
Fumane, vil., Italy, prov. Verona, 2½ m. N. San Pietro Incariano.
Fumay, tn., France, Ardennes, 10 m. NE. Rocroi.
Fumel, tn., France, Lot-et-Garonne, 17 m. NE. Villeneuve
Funagata, tn., Japan, Hondo Is., gov. Uzen.
Funchal, spt. tn., Madeira, on S. coast.
Fundão, tn., Portugal, 25 m. N. Castello Branco.
Fundy, Bay of, inlet between Nova Scotia and New Brunswick.
Fünen, isl., Denmark, in Baltic. Area 1320 sq. m.
Fünfkirchen, city, Hungary, 105 m. SSW. Buda.
Fung-huang-ching, tn., China, prov. Liao-tong.
Fung-thiang, Manchuria. *See* **Mukden.**
Fung-wah, tn., China, in province of Che-kiang.
Fungyai, spt., Siam, on the Gulf of Fungyai.
Fung-yang, tn., China, prov. Ngan-hoi, 167 m. N. Ngan-king.
Fu-ning, spt. tn., China, 84 m. NNE. Fu-chow.
Fu-niu-shan, mtns., Central China. Lat. 33° 40′ N., 112° E.
Funkstown, tnship. and vil., Maryland, Washington co.
Funnel Creek, Queensland, in N. part of Leichhardt district.
Funtington, par. and vil., Sussex, 4½ m. SW. Chichester.
Funza or Bogota, riv., Colombia, in Cundinamarca, affl. of Magdalena.
Füred, Balaton, vil., Hungary, 21 m. E. Tapolcza.
Füred, Tisza, tn., Hungary, on R. Theiss.
Fure, riv., France, dep. Isère, flows 25 m. to R. Isère.
Fure Lake, Denmark, Zealand, NW. of Copenhagen.
Furka, pass, Switzerland, in Bernese Alps. Lat. 46° 35′ N., 8° 25′ E.
Furnace, vil., Scotland, on Loch Fyne, 8 m. SW. Inveraray.
Furnari, vil., Sicily, prov. Messina, 8 m. W. Castroreale.
Furnas, vil., São Miguel I., Azores Islands.
Furneaux Islands, group, Tasmania, in Bass Strait.
Furneaux Pelham, par. and vil., Herts, 5½ m. NW. Bishop Stortford.
Furnell Lake, Victoria co., Croajingolong.
Furnes or Veurne, tn., Belgium, 27 m. SW. Bruges.
Furness, dist., NW. Lancashire, part of Lake district.
Furness Abbey, ruins and ry. stn., Lancashire, 1 m. S. Dalton.
Fürstenberg, tn., Mecklenburg-Strelitz, 12 m. SE. Strelitz.
Fürstenberg, tn., Prussia, Brandenburg, 16 m. N. Guben.
Fürstenfeld, tn., Austria, Styria, 12 m. NE. Feldbach.
Fürstenfelde, tn., Prussia, Brandenburg, 26 m. N. Frankfort.
Fürstenwalde, tn., Prussia, Brandenburg, 20 m. WSW. Lebus.
Fürth, tn., Bavaria, 23 m. NE. of Anspach.
Fürth, tn., Bavaria, on R. Cham, 10 m. NE. Cham.
Furtwangen, tn., Baden, 1 m. ENE. of Freiberg.
Furukawa, tn., Japan, in prov. of Rikuzen.
Fury and Hecla Strait, N. America, S. of Cockburn.
Fusagasuga, tn., Colombia, 25 m. SW. Bogota.
Fusan, spt., Corea, open to foreign trade, on Strait of Corea.
Fusaro, lake, Italy, W. of Naples. The Acheron of the ancients.
Fuscaldo, tn., Italy, circle and 4 m. N. Paola.
Fuseno Bay, on W. of Hondo I., Japan. Lat. 37° N.
Fushiehridge, vil., Scotland, co. and 12¾ m. SE. Edinburgh.
Fusignano, vil., Italy, prov. Ravenna, 4 m. NE. Lugo.
Fusi-yama, mtn., Japan, Nippon Island. Alt. 12,303 ft.
Fussen, tn., Bavaria, 57 m. S. of Augsburg.
Futa-Jalon, mtnous. country in interior of Senegambia.
Futa-toro, Fulah state in Senegambia. Cap. Medinalla.
Futtak, O-, tn., Hungary, co. Bacs, 6 m. WSW. Neusatz.
Fuur, isl., Deumark, in Lium Fjord, Viborg amt.
Fuveau, tn., France, Bouches-du-Rhône, 7 m. SE. Aix.
Füzee-Gyarmath, tn., Hungary, co. Bekes, 6 m. N. Szegalom.
Fyansford, tn., Victoria, co. Grant, 48 m. SW. Melbourne.
Fyne, Loch, sea-loch, Scotland, Argyllshire, 40½ m. long.
Fyvie, par. and ry. stn., on R. Ythan, 31¼ m. NW. Aberdeen.
Gaarden, vil., Schleswig-Holstein, suburb of Kiel.
Gaasterland, par., Netherlands, 10 m. W. Sneek.
Gabarus, vil., Nova Scotia, 28 m. S. of Sydney.
Gabber, vil., England, Devonshire, 6 m. SE. Plymouth.
Gaba Shambi, E. Africa, on Bahr-el-Jebel. Lat. 7° 6′ N.
Gabel, tn., Bohemia, 25 m. NNW. Jung-Bunzlau.
Gabes, Tunis. *See* **Cabes.**
Gabla la Grande, tn., Spain, prov. Granada, 6 m. SE. Santa Fé.
Gahiano, vil., Italy, 13 m. W. Casale-Monferrato.
Gable, Great, mtn., England, W. Cumberland. Alt. 2949 ft.
Gahle End Foreland, New Zealand, E. coast co. Cook.
Gablenz, par., Saxony, circle of Zwickau, 1 m. E. Chemnitz.
Gablonz, vil., Bohemia, 26 m. NNE. Jung-Bunzlau.
Gabo, isl., Victoria, Croajingolong co., 1½ m. long.
Gahoon. *See* **Gabun.**
Gabriel's Mount, Ireland, SW. co. Cork. Alt. 1339 ft.
Gabrova, tn., Bulgaria, 22 m. SW. of Tirnova.
Gahun or Gabon, French possession, W. Africa, on Gabun R.
Gabun River, W. Africa, enters the Atlantic near the Equator.
Gadadhar, riv., NE. Bengal, tributary to the Brahmaputra.
Gadames, tn. and oasis, in the Sahara, 307 m. SW. Tripoli.
Gadawara, tn., India, Narsinghpur dist., Central Provs.
Gadderbaum, vil., Westphalia, circle of Bielefeld.
Gaddesden, Gt., par. and vil., Herts, 3 m. NW. Hemel Hempstead.
Gaddesden, Little, par. and vil., Herts, 5 m. N. Gt. Berkhampstead.
Gade, riv., England, Herts, flows 16 m. to R. Colne.
Gadebusch, tn., Mecklenburg-Schwerin, 12 m. NW. Schwerin.
Gadhali, petty state, Kathiawar, Bombay.
Gadhia, petty state, Kathiawar, Bombay.
Gadhi Dubhar, vil., Muzaffarnagar dist., NW. Provs., India
Gadhka, petty state, Kathiawar, Bombay.
Gadhula, petty state, Kathiawar, Bombay.
Gadiatch, tn., Russia, gov. and 74 m. N. Poltava.
Gadkhali, tn. and police stn., Jessor dist., Bengal. Lat. 23° 5′ N.
Gador, vil., Spain, dist. and 7 m. NNW. Almeria.
Gadra, tn., Thar and Parkar dist., Sind, Bombay.
Gadra, tn., Kathiawar, Bombay, India.
Gadeden, tnship. and vil., Alabama, cap. of Etowah co., on Coosa R.
Gadsden, tnship. and vil., Tennessee, co. Crockett.
Gad's Hill, eminence, England, co. Kent, 3 m. SE. Gravesend.
Gaeta, ft. tn., Italy, prov. and 38 m. NW. Caserta.
Gaffney's Creek, tn., Victoria, 122 m. ENE. Melbourne.
Gafsa, tn., in S. of Tunis, 76 m. NW. Cabes.
Gagar, mtn. range, Kumaun, NW. Provs., India. Alt. 7-8000 ft.
Gagetown, tn., New Brunswick, 28 m. SE. Fredericton.
Gaggiano, vil., Italy, Milan, 6 m. E. Abbiategrasso.
Gaggio-Montano, vil., Italy, Bologna, 13 m. SW. Vergato.
Gagla, vil., Rangpur dist., Bengal. Lat. 26° N., long. 89° 40′ E.
Gagliano, vil., Sicily, prov. Catania, 8 m. SE. Nicosia.
Gagliano del Capo, vil., Italy, 30 m. SE. Gallipoli.
Gagny, vil., France, Seine-et-Oise, 10 m. SE. Gonesse.
Gagraun, ft. tn., Jhalawar state, Rajputana.
Gahaz, tn., Arabia, in Hedjaz, on Gulf of Arabia.
Gahmar, tn., Ghazipur dist., NW. Provs., India.
Gaibandha, sub-div., Rangpur dist., Bengal.
Gailey, ham. and ry. stn., England, co. and 6 m. S. Stafford.
Gailiac, tn., France, dep. Tarn, 12 m. WSW. Albi.
Gaillon, tn., France, dep. Eure, 9 m. SE. Louviers.
Gainesborough, tnship. and vil., Tennessee, cap. of Jackson co.
Gaineeville, tnship. and vil., Alabama, Sumpter co., on Tombigbee R.
Gainesville, vil., Florida, cap. of Alachua co. Invalid resort.
Gainesville, vil., Georgia, cap. of Hall co. Health resort.
Gainesville, tnship. and vil., New York, Wyoming co.
Gainesville, city, Texas, cap. of Cook co.
Gainford, par. and vil., England, Durham, 7½ m. NW. Darlington.
Gainsborough, tn., England, 17 m. NW. Lincoln.
Gair, Loch, left arm of Loch Fyne, Argyllshire, Scotland.
Gairach, vil., Austria-Hungary, Styria, 6 m. SSE. Cilli.
Gairdner, Lake, S. Australia, N. of the Gawler Range.
Gairdner, Mount, S. Australia, in Gawler Range.
Gair Loch, sea-loch, Scotland, Ross-shire, 3½ m. broad at entrance.
Gairloch, par. and vil., Ross-shire, 28 m. NW. Achnasheen.
Gairlochy, ham., Scotland, Inverness-shire, at foot of Loch Lochy.
Gairn, riv., Scotland, Aberdeenshire, flows 20 m. to the Dee.
Gairney Water, Perth and Kinross-shires, flows 8 m. to Loch Leven.
Gairsay, isl., Orkney, 1½ m. NW. Shapinshay.
Gais, vil., Switzerland, 4 m. NE. Appenzell.
Gaisburg, vil., Wurtemberg, 2½ m. ESE. Stuttgart.
Gaiserwald, com., Switzerland, canton St. Gall, 4 m. E. Gossan.
Gaissin, tn., Russia, gov. Podolia, on R. Sob.
Gajapatinagar, tn., Vizagapatam, Madras. Lat. 18° 16′ N.
Gajar, vil., Hungary, 24 m. NNW. Presburg.
Gajarine, vil., Italy, prov. Treviso, 9 m. E. Conegliano.
Gajendragad, tn., Bombay, dist. and 51 m. SE. Kaladgi.
Gajghanta, vil., Rangpur dist., Bengal. Lat. 26° N., long. 89° 10′ E.
Gajole, vil., Italy, prov. and 17 m. NNE. Siena.
Galabat, region, Soudan, on borders of Abyssinia.
Galam or Fort St. Joseph, tn., W. Africa, on Senegal R.
Galanta, vil., Hungary, co. Presburg, 21 m. SSE. Tyrnau.
Galaothi, tn., Bulandshahr dist., NW. Provs., India.
Galapagos, islands, Pacific Ocean. Lat. 0° 56′ S., long. 91° 0′ W.
Galargambone, tnship., New South Wales, co. Gowen, on **G. Creek.**
Galaroza, vil., Spain, prov. Huelva, 7 m. NW. Aracena.
Galashiels, tn., Scotland, 33½ m. SE. Edinburgh.
Galata, suburb of Constantinople, on N. side of Golden Horn.
Galatea, tnship., New Zealand, co. Whakatane, on Rangitaiki R.
Galati Mamertino, vil., Sicily, 21 m. SW. Patti.
Galatina, tn., Italy, circle and 12 m. S. of Lecce.
Galatista, vil., Turkey, 18 m. ESE. Salonika.
Galatone, vil., Italy, prov. Lecce, 11 m. NE. Gallipoli.
Galatz, tn., Roumania, Moldavia, 115 m. S. of Jassy.
Gala Water, river, Scotland, affluent of Tweed, 2½ m. W. Melrose.
Galaxidi, tn., Greece, in Phocis, 10 m. S. Salona.
Galbally, par. and vil., Ireland, Limerick, 9 m. SW. of Tipperary.
Galbiate, vil., Italy, prov. Como, 4 m. S. Lecco.
Galdar, tn., Canary Islands, on NW. coast of Gran Canaria.
Galdhöpplgen, mtn., Norway, in Hamar. Alt. 8544 ft. Lat. 61° 40′ N.
Galeana, tn., Mexico, state and 124 m. NNW. Chihuahua.
Galeata, vil., Italy, prov. Florence, 30 m. SW. Ravenna.
Galega Islands, group small isls., Indian Ocean, 340 m. S. Seychelles.
Galena, vil., Dakota, Lawrence co. Gold and silver mines.
Galena, city, Illinois, cap. of Jo Daviess co., on Galena R.
Galena, vil., Kansas, Cherokee co. Has lead mines.
Galena, vil., Nevada, Lander co., 70 m. N. Austin.
Galera, vil., Spain, 4 m. S. of Huesear.
Galera, island, Solomon Islands, Pacific Ocean.
Galera-Zamba, bay, Colombia, on N. coast, off Caribbean Sea.
Galesburg, city, Illinois, cap. Knox co.
Galesville, vil., Wisconsin, Trempealeau co., on Beaver Creek.
Galetta, settlement, Ontario, co. Carleton, on Mississippi R.
Galey, par., Ireland, co. Kerry, 2 m. NW. Listowel, on **R. Galey.**
Galgate, hamlet and ry. stn., England, 4 m. S. Lancaster.
Galgocz (Frelstädl), tn., Hungary, 13 m. NW. Neutra.
Galicia, old prov., Spain, now provs. Corunna, Lugo, Orense, and Pontevedra. Area 11,256 sq. m.
Galicia, crownland, Austria-Hungary. Ar. 30,321 sq. m.
Gallkonda, hill range, Vizagapatam dist., Madras, 2800-5000 ft.
Galilee, most N. prov. of ancient Palestine, on W. side of R. Jordan.
Galilee, Sea of. *See* **Lake of Tabariyah.**
Gallnas, island, in Bissagos group, W. Africa, at mouth Rio Grande.
Gallon, city, Ohio, Crawford co. Has railway works, etc.
Galitch, tn., Russia, gov. and 80 m. NE. Kostroma.
Gallarate, tn., Italy, prov. and 26 m. NW. Milan.
Gallae, tribe, occupying large tract E. Africa, S. of Abyssinia.
Gallatin, vil., Missouri, cap. of Daviess co., on Grande R.
Gallatin, vil., Tennessee, cap. of Summer co.
Gallatin River, Montana, head-stream of the Missouri R.
Galle or Point de Galle, spt. tn., on SW. coast Ceylon.
Gallego, river, Spain, prov. Huesca, flows 108 m. to the Ebro.
Gallegos, river, falling into the Atlantic, on E. coast of Patagonia.
Galien, par., Ireland, King's co., 3 m. NE. Banagher.
Gallenstock, mtn., Switzerland, cant. Uri and Valais. Alt. 11,000 ft.
Gallerus, vil., Ireland, W. co. Kerry, near Smerwick.
Galley Head Lighthouse, Ireland, co. Cork, Rossearbery Bay.
Galleywood, vil., England, Essex, 3 m. S. Chelmsford.
Galliate, vil., Italy, prov. and 4 m. NW. Novara.
Gallicano, vil., Italy, Emilia, on R. Serchio.
Gallico, tn., Italy, in Calabria, 5 m. W. Reggio.
Galliera, tn., Italy, circle and 18 m. N. Bologna.
Galliera Veneta, vil., Italy, 2½ m. ENE. Cittadella.
Gallina, vil., Italy, 2½ m. E. of Reggio.
Gallions, ry. stn., Essex, Royal Albert Dock, 1 m. NE. N. Woolwich.
Gallipoli, tn., Italy, 22 m. SW. Lecce.
Gallipoli, spt. tn., Turkey, at entrance to Sea of Marmora.
Gallipolis, city, Ohio, cap. Gallia co., on Ohio R.
Gall Junction, ry. stn., Assiniboia, on C. P. Ry., S. of Medicine Hat.

Gallo, island, Ecuador, on W. coast, SW. of mouth of the Patia.
Gallo, vil., Italy, prov. Caserta, 21 m. NW. Piedimonte d'Alife.
Gallo, Cape, SW. Greece, W. extremity of Gulf of Koron.
Galloon, par., Ireland, Fermanagh, contains Newtown Butler.
Galloper Sand, sandbank, North Sea, opposite mouth of R. Thames.
Galloway, ancient dist., in extreme SW. of Scotland.
Galloway, Mull of, promontory, Wigtownsh., most S. point Scotland.
Galloway, New, tn., Scotland, Kirkcudbrightshire, on R. Ken.
Galloway, Rhinns of, pen., Wigtownshire, bet. L. Ryan and Luce Bay.
Galluzzo, vil., Italy, circle and 2½ m. SSW. Florence.
Galofaro (anc. *Charybdis*), whirlpool, Sicily, outside Messina harbour.
Galore, The, mtn., New South Wales, co. Urana.
Galston, tn., Scotland, Ayrshire, 5 m. SE. Kilmarnock.
Galszecs, vil., Hungary, co. Zemplin, 21 m. N. Satoralya-Ujhely.
Galt, tn., Ontario, co. Waterloo, 25 m. NNW. Hamilton.
Galtee Mtns., Ireland, Tipperary and Limerick, rising to 3008 ft.
Galva, tnshp. and vil., Illinois, co. Henry.
Galveston, spt., Texas, cap. of co. and on **G. Bay**.
Galway, maritime co., Connaught, Ireland. 2542 sq. m.
Galway, spt. tn. and cap. of above co., on **G. Bay**, 130 m. W. Dublin.
Galway, tnshp. and vil., New York, Saratoga co.
Galyorm, vil., Ireland, co Antrim, 2 m. W. Ballymena.
Galzignano, vil., Italy, prov. Padua, 4 m. N. Monseliee.
Gambara, vil., Italy, prov. Brescia, 13 m. SE. Verolanova.
Gambaragara, mtn., Equatorial Africa. *See* **Gordon Bennett**
Gambargana, Mount, New South Wales, co. Hume.
Gambat, tn., Khairpur state, Sind, Bombay.
Gambatesa, vil., Italy, circle and 19 m. E. of Campobasso.
Gambellara, vil., Italy, in Venetia, 6 m. NNW. Lonigo.
Gambhar, riv., India, in Punjab, flows 40 m. to the Sutlej.
Gambia, riv., Senegambia, rises in Futa Jalon and flows to Atlantic.
Gambla, Brit. col., at mouth of above riv. Area 69 sq. m.
Gambier, Cape, S. extremity of Melville I., N. Australia.
Gambier, Mount, S. Australia, co. Grey.
Gambier Islands, group, S. Australia, at entrance to Spencer Gulf.
Gambier Islands, grp., in Low Arch., Pacific Ocean. Area 10 sq. m.
Gambila, riv., Bannu dist., Punjab, India, falls into R. Kuram.
Gambolo, vil., Italy, prov. Pavia, 6 m. E. Mortara.
Gamlä-Karlehy, spt. tn., Finland, 68 m. NE. Vasa.
Gamlehy, vil., Sweden, 86 m. N. Kalmar, on a gulf off the Baltic.
Gamlingay, par. and vil., England, co. and 13½ m. SW. Cambridge.
Gammerages, vil., Belgium, Brabant, on R. Marcq.
Gampola, tn., Ceylon, in central province.
Gamrie, coast par., Scotland, Banffshire, containing Macduff.
Gamtoos, riv., Cape Colony, flows 186 m. to sea, nr. Port Elizabeth
Gan, vil., France, Basses-Pyrénées, 5 m. S. Pau.
Gananoque, vil. and port of entry, Ontario, on St. Lawrence R., co. Leeds, 18 m. NE. Kingston.
Gananoque River, Ontario, rises in **G. Lake** and flows to St. Lawrence.
Gand, Gent, French and Flemish names of Ghent, *q.v.*
Gandai, estate, Raipur dist., Central Provs., India. Area 203 sq. m
Gandak, Great, riv., NW. Provs. and Behar, India, affl. of Ganges.
Gandak, Little, riv., NW. Provs., affl. of Gogra, at Sunaria, Bengal.
Gandava, cap. of Kachhi prov. Baluchistan.
Gander Bay Pond, lake, Newfoundland, connected by **Gander Bay** with the Atlantic. Length 30 m.
Ganderkesee, vil., Germany, Oldenburg, 3 m. WSW. Delmenhorst.
Gandersheim, tn., Germany, 35 m. SW. Brunswick.
Gandevi, sub-div. and tn., Baroda, Gujarat, Bombay.
Gandgarh, hill range, Rawal Pindi and Hazara dists., Punjab.
Gandha Madan, peak, Keunjhar state, Orissa, Bengal. Alt. 3479 ft.
Gandhol, petty state, Kathiawar Bombay, India.
Gandi, tn., Sokoto, Soudan, 32 m. WSW. Sokoto.
Gandia, tn., Spain, prov. and 37 m. SSE. Valencia.
Gandino, tn., Italy, prov. Bergamo, 11 m. SSW. Clusone.
Gandiole, tn., Senegal, W. Africa, 12 m. SSE. St. Louis.
Gandu, kingdom, Soudan, traversed by the Niger. Area 82,000 sq m. Cap. **Gandu**, in prov. of Kebbi, on affl. of Niger.
Gandu, harbour, Canaria, Canary Islands, on E. coast.
Gandya, tn., Russia, in gov. and SE. of Tiflis.
Ganeswari, riv., Assam, India, in Garo Hills district.
Gangaikandapur, tn., Madras, in Trichinopoli dist. Lat. 11° 13′ N.
Gangapur, tn., Jaipur state, Rajputana, India.
Gangawali, spt., Bombay, India, N. Kanara dist., at mouth of **G. R.**
Ganges, tn., France, Hérault, 28 m. NNW. Montpellier.
Ganges, great river, India, flowing from the Himalayas 1509 m. to the Bay of Bengal.
Gangi, tn., Sicily, prov. Palermo, 25 m. SSE. Cefalu.
Gangiru, tn., Muzaffarnagar dist., NW. Provs., India. Lat. 29° 18′ N
Gangoh, tn., NW. Provs., India, 23 m. SW. Saharanpur.
Gangotri, mtn. temple, India, Garhwal, on R. Ganges, nr. its source.
Gangpur, native state, Chutia Nagpur, Bengal. Area 2484 sq. m.
Gangrov, tn., Udaipur state, Rajputana, India.
Ganguria, vil., Bardwan dist., Bengal. Lat. 23° 12′ N., 88° 9′ E.
Ganilly, Great and Little, two of the Scilly Is., Cornwall, England.
Ganja, vil., Nepal, India. Lat. 28° 33′ N., long. 82° 3′ E.
Ganjam, dist. and *taluk*, Madras, India. Area 8311 sq. m. *taluk* 553 sq. m. Cap. Berhampur.
Ganjam, tn. and former cap. of above, 315 m. SW. Calcutta.
Gannat, tn., France, dep. Allier, 36 m. SSW. Moulins.
Gannet Rock, isl., with lighthouse, off NE. coast of Maine, U.S.
Gantang, mtn.-pass, Bashahr state, Punjab, India. Alt. 18,295 ft.
Gantheaume, Cape, S. Australia, southmost point of Kangaroo I.
Ganton, par. and vil., Yorkshire, 8 m. SW. Scarborough.
Ganntia, tn., Birbhum dist., Bengal. Lat. 23° 52′ N., long. 87° 52′ E.
Gao, tn., W. Sahara, in Gandu, on left bank of R. Niger.
Gap, tn., France, Hautes-Alpes, 456 m. SE. Paris.
Gap, The, tnshp., Victoria, co. Bourke, 22 m. NW. Melbourne.
Gara, vil., Hungary, co. Bacs, 13 m. SSE. Baja.
Gara, Longh, Ireland, cos. Mayo, Sligo, and Roscommon.
Garachico, tn., Canary Is., on N. coast of Teneriffe.
Garachine, Punta, cape, Colombia, on S. side of Gulf of Panama.
Gara Falls, New South Wales, Sandon co., on Gyra R.
Garafia, tn., Canary Is., on NW. of Palma I.
Garag, sub-div. and tn., Dharwar dist., Bombay.
Garai, name of upper part of Madhumati R., Jessor, Bengal.
Garamli Moti, petty state, S. Kathiawar, Bombay, India.
Garamli Nani, petty state, S. Kathiawar, Bombay, India.
Garanhuns, tn., Brazil, state Pernambuco, 118 m. SW. Recife.
Garaspur, ft. tn., Gwalior state, Central India. Lat. 23° 40′ N.
Garboldisham, par. and vil., England, Norfolk, 8½ m. E. Thetford.
Garches, vil., France, Seine-et-Oise, 4 m. NNW. Sèvres.
Gard, riv., S. France, flows 85 m. to the Rhône at Comps.
Gard, a S. dep. of France. Area 2253 sq. m.
Garda, Lago di, lake, N. Italy, discharges by R. Mincio to R. P.
Gardafui, Cape. *See* **Guardafui.**
Gardaia or **Ghardaya**, tn., Algeria, 102 m. SE. Laghouat.
Gardanne, tn., France, Bouches-du-Rhône, 6 m. SSE. Aix.
Garde, La, vil., France, dep. Var, 5 m. E. Toulon.
Garde-Freynet, La, vil., France, dep. Var, 6 m. NW. Grimaud.
Gardelegen, tn., Prussian Saxony, 31 m. NNW. Magdeburg.
Garden City, vil., New York, Queen's co., on Long Island.
Garden Grove, tnshp. and vil., Iowa, Decatur co.
Garden Island, Ontario, in R. St. Lawrence, opposite Kingston.
Garden Reach, suburb, and 3 m. S. of Calcutta, on R. Hugli, Bengal.
Garden River, vil., Ontario, Algoma dist., 12 m. from Sault Ste. Marie.
Gardenstown, fishing vil., Scotland, co. and 8 m. E. of Banff.
Gardiki, vil., Greece, dist. Phthiotis, 22 m. ENE. Lamia.
Gardiner, city, Maine, co. Kennebec, 6 m. S. Augusta.
Gardiner's Island, New York, included in Suffolk co. Area 3300 ac.
Garding, tn., Schleswig-Holstein, 7 m. W. of Tonningen.
Gardner, tnshp. and vil., Massachusetts, Worcester co.
Gardner Channel, inlet of the Pacific Ocean, British Columbia.
Gardner's Island, New York, one of the Thousand Is., in St. Lawrence.
Gardone, vil., Italy, circle and 13 m. N. Brescia.
Gardur, vil., Iceland, on the Axar Fjord.
Gare Loch, Scotland, right arm of Firth of Clyde, Dumbartonshire.
Gareloch Head, vil. with pier, Dumbartonshire, at head Gare Loch.
Garessio, vil., Italy, circle and 30 m. SE. Mondovi.
Garforth, par. and vil., Yorkshire, 7 m. E. Leeds.
Gargallani, vil., Greece, Morea, 28 m. W. Kalamata.
Gargano, mtn. penin., Italy, on Adriatic. Monte Calvo 5114 ft.
Gargilesse, vil., France, dep. Indre, 6 m. NNE. Eguzon.
Gargnano, vil., Italy, prov. Brescia, 10 m. NE. Salo.
Gargrave, par. and vil., Yorkshire, on R. Aire, 4 m. NW. Skipton.
Garh, native state, Rewa Kantha, Gujarat, Bombay. Area 128 sq. m.
Garha, tn., Jabalpur, Central Provinces, India, 90 m. SE. Sagar.
Garha Kalan, vil., Banda dist., NW. Provinces, India.
Garhakota, tn., Sagar dist., Central Provinces, India.
Garhauli, rural tn., Hamirpur dist., NW. Provinces, India.
Garhbeta, tn., Midnapur dist., Bengal, India.
Garhbori, *pargana* and tn., Chanda dist., Central Provinces, India.
Garhchiroli, tn., Chanda dist., Central Provinces, India.
Garhdiwala, tn., Hoshiarpur dist., Punjab, India.
Garhgaon, ruined tn. and fort, Sibsagar dist., Assam, India.
Garhi, guaranteed thakurate, Dhar state, Bheel Agency, Cent. India.
Garhi-Adn-Shah, tn., Shikarpur dist., Sind, Bombay.
Garhi-Yasin, tn., Shikarpur dist., Sind, Bombay.
Garhmukhtesar, tn., India, NW. Provinces, Meerut dist., on Ganges.
Garhshankar, *tahsil* and tn., Hoshiarpur dist., Punjab.
Garhvi, riv., Cent. Provinces, India, flows 150 m. to the Wainganga.
Garhwal, dist., India, NW. Provinces, Kumaun div.
Garhwal, native state, India, adjoining above. Area, 4180 sq. m.
Garlep, riv., South Africa. *See* **Orange River.**
Garigliano, riv., Italy, flows 92 m. to Gulf of Gaeta.
Garioch, dist., Scotland, mid Aberdeenshire. Contains 15 parishes.
Garland, vil., Pennsylvania, Warren co.
Garlasco, vil., Italy, prov. Pavia, 8 m. SE. Mortara.
Garleton Hills, Scotland, co. and 1½ m. N. Haddington. Alt. 600 ft.
Garlieston, spt., Scotland, on **G. Bay**, 9½ m. SE. Wigtown.
Garlogie, vil., Scotland, co. and 10 m. W. Aberdeen.
Garmisch, vil., Upper Bavaria, 50 m. SSW. Munich.
Garmouth, spt., Scotland, co. and 8¾ m. E. of Elgin.
Garmsel, "burning land," dist., in SW. Afghanistan.
Garnant, mining place, Wales, with ry. stn., 17 m. NE. Llanelly.
Garnett, vil., Kansas, cap. of Anderson co.
Garnkirk, vil., Scotland, Lanarkshire, 5¾ m. NE. Glasgow.
Garnock, riv., Ayrshire, flows 21 m. to Firth of Clyde at Irvine.
Garnqueen, vil., Scotland, Lanarkshire, 2½ m. NW. Coatbridge.
Garo Hills, dist., Assam, India. Area 3146 sq. m.
Garol, petty state, Rewa Kantha, Bombay, India.
Garola, estate, Sagar dist., Central Provinces, India.
Garonne, riv., S. France, enters Bay of Biscay as Gironde, 400 m.
Garotha, *tahsil*, Jhansi dist., NW. Provinces, India.
Garpenberg, place with copper mines, Sweden, Kopparberg län.
Garpuri, one of the Maldive Is., N. of Mali Atoll.
Garrabost, vil., Scotland, Lewis Island, 7 m. E. Stornoway.
Garrallan, mining vil., Scotland, Ayrshire, 2 m. SW. Cumnock.
Garret, vil., Indiana, in De Kalb co.
Garrigill, mining dist., England, Cumberland, 3 m. SE. Alston.
Garrison, vil., Ireland, co. Fermanagh, 5 m. S. Belleek.
Garrison's, vil., New York, Putman co., on Hudson R.
Garristown, par. and vil., Ireland, co. Dublin, 9 m. SW. Balbriggan.
Garroch Head, S. point Bute Island, Scotland, in Firth of Clyde.
Garros, vil., Scotland, Skye I., 14 m. N. of Portree.
Garrovillas, tn., Spain, prov. and 12 m. NNW. Caceres.
Garry, riv., Scotland, Inverness-shire, flows 10½ m. to Loch Oich.
Garry, riv., Scotl., Perth, flows through Glen Garry to R. Tummel.
Garry, Lake, NW. Territory, Canada, on Great Fish R.
Garrycloyne, par., Ireland, co. and 4 m. NW. Cork.
Garryvoe, par., Ireland, co. Cork, on Ballycottin Bay.
Garscadden, vil., Dumbartonshire, 1¾ m. SW. Bearsden.
Garscube, vil., Scotland, Dumbartonshire, 1 m. W. Maryhill.
Garsdale, tnshp., Yorkshire, on R. Clough, 8 m. SE. Sedbergh.
Garsington, par. and vil., England, co. and 5 m. SE. Oxford.
Garstang, mkt. tn., England, on R. Wye, 10 m. S. Lancaster.
Garsten, vil., Upper Austria, on R. Enns, 1 m. S. Steyer.
Garston, coast tn., Lancash., on Mersey, 4 m. SE. Liverpool.
Gartan, par., Ireland, Donegal, 6 m. NW. Letterkenny.
Gartcosh, vil., Scotland, Lanarkshire, 2¾ m. NW. Coatbridge.
Garthorpe, tnshp., Lincolnshire, 6½ m. NE. Crowle.
Gartly, par., Scotland, Aberdeenshire, 5 m. S. Huntly.
Gartmore, vil. and ry. stn., Scotland, Perthshire, 2½ m. S. Aberfoyle.
Gartness, vil., Scotland, Lanarkshire, 2 m. SE. Airdrie.
Gartness Station, ry. stn., Scotland, co. and 22 m. SW. Stirling.
Gartok, tn., W. Tibet, 15,000 ft. above sea. Summer trading mart.
Garton-on-the-Wolds, par. and vil., Yorkshire, 3½ m. NW. Driffield.
Gartz, tn., Prussia, on R. Oder, 17 m. SSW. Stettin.
Garu, tn., W. Soudan, on an island in the Niger, NW. of Say.
Garvagh, tn., Ireland, Londonderry, 12½ m. S. Coleraine.
Garvaghy, par., Ireland, co. Down, on R. Lagan, 4 m. S. Dromore.
Garvald, par. and vil., Scotland, co. and 5¾ m. SE. Haddington.
Garve, ham. and ry. stn., Scotland, Ross-shire, 11¾ m. W. Dingwall.
Garve Island, Scotland, N. Sutherlandshire, 4¾ m. SE. Cape Wrath.
Garveiloch Isles, Scotland, Argyllshire, in Firth of Lorne.
Garvoc, tn., Victoria, co. Hampden, 115 m. W. Melbourne.
Garvolin, tn., Russia, gov. and 32 m. SW. Siedlec.
Garwa, tn., India, Lohardaga dist., Bengal.
Garz, tn., Prussia, on Rügen I., 8 m. SSW. Bergen.
Garzon, tn., Colombia, state Tolima, 46 m. SSW. Neiva.
Garzweiler, vil., Rhenish Prussia, 18 m. SW. Düsseldorf.
Gascoigne, riv., W. Australia, flows 300 m. to Indian Ocean.
Gasconade River, Missouri, flows 80 m. to the Missouri.
Gascony, old prov., in SW. France, of which Auch was the cap.
Gaspar, isl., E. Indies, on **G. Strait**, between Banca and Billiton.
Gaspé, penin., Quebec, between G. of St. Lawrence and Chaleur Bay.
Gaspé, port of entry, Quebec, 450 m. by sea from Quebec.
Gaspé, Cape, Quebec, forms E. extremity of Gaspé Peninsula.
Gaspé Bay, inlet of Gulf of St. Lawrence, Quebec, 16 m. long by 5 m.
Gaspereau Lakes, chain of 4 lakes, Nova Scotia, King's co.
Gaspereaux, vil., New Brunswick, Queen's co., 81 m. from St. John
Gasperina, vil., Italy, circle and 20 m. S. Catanzaro.
Gaspoldshofen, vil., Upper Austria, circle and 12 m. SE. Ried.
Gasport, vil., New York, Niagara co., on Erie Canal.
Gassen, tn., Prussia, Brandenburg, 3 m. NW. Soran.
Gassi-guma, tn., W. Soudan, in Masina, 24 m. WNW. Yowara.
Gassino, vil., Italy, prov. and 8 m. NE. Turin.
Gastein, val., Austria, prov. Salzburg. Contains Wildbad-Gastein.
Gastel, New and **Old**, 2 vils., Netherlands, 13 m. W. Breda.
Gaster, region, canton St. Gall, on Linth canal.
Gasteren, val., Switzerland, canton Bern, W. of Blümlisalp.
Gaston, tnshp. and vil., North Carolina, Northampton co.
Gastonville, vil., Algeria, prov. Constantine, 14 m. S. Philippeville.
Gastuni, riv., Greece, flows to **Gulf of G.**, Ionian Sea.
Gastuni, tn., Greece, near mouth of above, 13 m. NW. Pyrgos.
Gata, vil., Spain, prov. Alicante, 6 m. S. Denia.
Gata, vil., Spain, prov. Caceres, 9 m. NE. Hoyos.
Gata, Cape, on S. coast of Spain, 25 m. SE. Almeria.
Gata, Sierra de, mtns., Spain and Portugal, between Tagus and Douro.
Gateacre, vil. and ry. stn., Lancashire, 5 m. SE. Liverpool.
Gatehead, mining vil., Scotland, Ayrshire, 2¾ m. SW. Kilmarnock.
Gatehouse of Fleet, riv.-port, Scotland, 9 m. NW. Kirkcudbright.
Gateshead, bor., spt., and par., Northumberland, on R. Tyne, opposite Newcastle, 268 m. NW. London.
Gatesville, vil., North Carolina, cap. Gates co.
Gatesville, vil., Texas, cap. of Coyell co., on Leon R.
Gathar, tn., Shikarpur dist., Sind, Bombay.
Gatico, spt., Bolivia, prov. Atacama, 3 m. N. Cobija.
Gatinean, riv., Quebec, flows 400 m. to Ottawa R., near Hull.
Gatrun, oasis, Fezzan, Tripoli, 80 m. SSE. Murzuk.
Gatshina, tn., Russia, 30 m. SSW. St. Petersburg.
Gattatico, com., Italy, prov. and 12 m. NW. Reggio.
Gattinara, vil., Italy, prov. Novara, 20 m. N. Vercelli.
Gatton, tn., Queensland, co. Stanley, 60 m. W. Brisbane.
Gattonside, vil., Scotl., Roxburghsh., on Tweed, 1 m. NW. Melrose.
Gaualgesheim, tn., Germany, in Hessen, circle of Bingen.
Gaubretière, La, vil., France, Vendée, 6 m. SW. Mortagne-sur-Sèvre.
Gaucin, tn., Spain, prov. and 53 m. WSW. Malaga.
Gaudenzdorf, vil., Austria, suburb of Vienna.
Gauhati, state, Khandesh dist., Bombay, India.
Gauhati, cap. of Kamrup dist., Assam, India.
Gauldry, vil., Fifeshire, Scotland, 4 m. SW. Newport.
Gauley Bridge, vil., W. Virginia, at head of navigation on Kanawha R
Gauley Mtns., W. Virginia, part of the Cumberland Range.
Gauley River, W. Virginia, falls into Great Kanawha R.
Gaultois, port of entry, Newfoundland, 13 m. SW. Harbour Britain.
Gaur, ruins of anc. cap., Bengal. Lat. 24° 52′ N., long. 88° 10′ E.
Gaurain-Ramecroix, com., Belgium, 6 m. W. Leuze.
Gaura Jamun, *pargana*, Sultanpur dist., Oudh, India. Ar. 93 sq. m.
Gauriac, vil., France, dep. Gironde, 3 m. NW. Bourg.
Gaurihar, petty state, Bundelkhand, Central India. Area 73 sq. m.
Gauripur, vil., Goalpara dist., Assam, India.
Gaurisankar, Mount, Himalayas. *See* **Everest.**
Gauritz, River, Cape Colony, flows S. 210 m. to Indian Ocean.
Gausdal, East and **West**, 2 places, Norway, Kristians amt.
Gautlan, spt. tn., Mexico, state of Jalisco.
Gavardo, vil., Italy, prov. Brescia, 6 m. SW. Salo.
Gavarnie, vil., France, Hautes-Pyrénées, 12 m. S. Luz.
Gave, generic name for streams in the Pyrénées.
Gave de Pau, riv., S. France, flows 110 m. to the Adour.
Gavello, vil., Italy, prov. Rovigo, 8 m. ENE. Polesella.
Gavenny, riv., Monmouthshire, flows to the Usk at Abergavenny.
Gavi, tn., Italy, prov. Alessandria, 6 m. SSE. Novi Liguria.
Gavião, vil., Portugal, prov. Alemtejo, 18 m. NW. Portalegre.
Gavieira Mtns., Portugal, in extreme N. Highest pt. 4726 ft.
Gavilanes, mining place, Mexico, in Durango state.
Gavin Duffy, tnship. and ry. stn., Victoria, 36 m. N. Melbourne.
Gavinton, vil., Berwickshire, Scotland, 2 m. SW. Duns.
Gavipur, vil., Bangalore district, Mysore, Madras.
Gavirate, vil., Italy, prov. Como, 6 m. W. Varese.
Gavnö, isl., Denmark, Praestö amt, in Gulf of Nestved.
Gavoi, vil., Italy, prov. Sassari, 13 m. SSW. Nuori.
Gavorrano, vil., Italy, prov. and 13 m. NW. Grosseto.
Gavridar, petty state, Halar div., Kathiawar, Bombay.
Gavrilovka, vil., Russia, gov. Yekaterinoslav, 80 m. NE. Alexandrovsk.
Gavrilovka, vil., Russia, gov. Tambov, 17 m. N. Kirsanov.
Gavrilovsk, vil., Russia, gov. Riazan, 2½ m. N. Spask.
Gavrilovsk, vil., Russia, gov. Vladimir, 16 m. NW. Susdal.
Gavrilovsk, vil., Siberia, gov. Tomsk, 116 m. NE. Barnaul.
Gawber, eccl. dist. and hamlet, Yorkshire, 2 m. NW. Barnsley.
Gawilgarh, hill range, Berar, India. Highest pt. 3987 ft.
Gawler, tnship. and ry. stn., S. Australia, 24¾ m. NE. Adelaide.
Gawler, River, Tasmania, co. Devon, flows N. to the sea.
Gawler Range, mtns., S. Australia, head of Eyre's Peninsula.
Gaya, tn., Austria in Moravia, 16 m. W. Hradisch.
Gaya, dist., Bengal, in lat. 25° N. Area 4712 sq. m.
Gaya, chief tn., in above. Lat. 24° 49′ N., long. 85° 3′ E.
Gaylesville, vil., Alabama, Cherokee co., on Chattanooga R.
Gayndah, tn., Queensland, 200 m. NW. Brisbane.
Gayoso, tnship. and vil., Missouri, cap. of Pemiscot co.
Gaysport, borough, Pennsylvania, in Blair co.
Gay's River, vil., Nova Scotia, 6 m. from Shubenacadie.
Gayton, par. and vil., Norfolk, 7½ m. E. King's Lynn.
Gayn, tn., Soudan, in Gandu, on left bank of R. Niger.
Gaywood, par. and vil., Norfolk, on **G. R.**, 1 m. E. King's Lynn.
Gaz, Le, ry. stn., France, Basses-Pyrénées, 3 m. from Bayonne.
Gaza, city, Palestine, 48 m. SW. Jerusalem.
Gazaland, country, Mozambique, SE. Africa. Lat. 22 30′ S., 34° 20′ E.
Gazawa, tn., Soudan, in Hausa, 46 m. NE. Katsena.
Gazeley, par. and vil., Suffolk, 4½ m. E. of Newmarket.
Gazzalhatti, pass, Coimbatore dist., Madras. Lat. 11° 33′ N.
Gazzaniga, vil., Italy, prov. Bergamo, 10 m. SSW. Clusone.
Gazzo, vil., Italy, prov. Padua, 4 m. SW. Cittadella.
Gazzo-Veronese, vil., Italy, 5 m. SW. Sanguinetto.
Gazzuolo, vil., Italy, prov. Mantua, 5 m. ESE. Bozzolo.
Gdov, tn., Russia, gov. and 143 m. SW. St. Petersburg.
Gdow, vil., Austria, Galicia, 7 m. SE. Wieliczka.
Geashill, par. and vil., Ireland, King's co., 8½ m. NW. Portarlington.
Geba (Jeba), riv., Senegambia, falls into Atlantic, opposite Bissagos Is.
Geba, vil., W. Africa, on left bank of R. Niger.
Gebensdorf, vil., Switzerland, Aargau, 4 m. W. Baden.
Gebesee, tn., Prussian Saxony, 9 m. SW. Weissensee.
Gebhardt's Lagoon, S. Australia, in co. Kimberley.
Gebweiler, tn., Germany, Alsace, 15 m. SSW. Kolmar.
Geddes, tnshp and vil., New York, Onondaga co.
Geddington, par. and vil., Northamptonshire, 3 m. NE. Kettering.
Gedeh, active volcano, Java, E. Indies. Alt. 9768 ft.
Gedi, petty state, Jhalawar div., Kathiawar, Bombay.
Gedling, par. and vil., England, co. and 3 m. NE. Nottingham.
Gedney, par. and vil., Lincolnshire, 3½ m. SE. Holbeach.
Geelong, tn., Victoria, co. Grant, 45 m. SW. Melbourne.
Geelvink Bay, large inlet on NW. coast of New Guinea.
Geelvink Chan., W. Australia, between mainland and Abrolhos Is.
Geera, tnshp., New South Wales, co. Clyde, on Darling R.
Geertruidenberg, tn., Netherlands, 8 m. NNE. Breda.
Geestemünde, spt. tn., Hanover, on Weser, suburb of Bremerhafen.
Geestendorf, tn., Hanover, on R. Geeste, 3 m. S. of Lehe.
Geeves Town, tn., Tasmania, co. Kent, 40 m. SW. Hobart
Gef, tn., E. Africa, Nubia, opposite Suakin.
Gefell, tn., Prussian Saxony, 15 m. SE. Ziegenrück.
Gefle, spt. tn., Sweden, 100 m. NNW. Stockholm.
Gefleborg, maritime län, Sweden. Area 7419 sq. m.
Gefrees, vil., Bavaria, 5 m. NE. Berneck, on White Main.
Gehren, tn., Schwarzburg-Sondershausen, 15 m. S. Arnstadt.
Geibsdorf, vil., Prussian Silesia, 4 m. W. Lauban.
Geiersberg, tn., Bohemia, 4 m. SE. Senftenberg.
Geigersville, ham. and coal mine, Kentucky, Carter co.
Geilenkirchen, tn., Rhenish Prussia, 15 m. N. Aix-la-Chapelle.
Geisa, tn., Germany, Saxe-Weimar, 26 m. SW. Eisenach.
Geisenfeld, vil., Upper Bavaria, 12 m. NE. Pfaffenhofen.
Geisenheim, tn., Prussia, Hessen-Nassau, 2 m. E. Rüdesheim.
Geising, tn., Saxony, 24 m. SE. Freiberg.
Geisingen, tn., Baden, 10 m. E. Donaueschingen.
Geislingen, tn., Würtemberg, 16 m. NNW. Ulm.
Geispolzheim, tn., Alsace-Lorraine, 8 m. SW. Strasburg.
Geistingen, vil., Rhenish Prussia, 4 m. SE. Siegburg.
Geisweid, vil., Prussia, circle of Siegen, Clafeld par.
Geithain, tn., Saxony, circle Leipzig, 4 m. W. Rochlitz.
Gelderland, prov., Netherlands. Area 1962 sq. m.
Geldermalsen, vil., Netherlands, 6 m. W. Tiel.
Geldern, tn., Rhenish Prussia, 32 m. NW. Düsseldorf.
Geldeston, par. and vil., Norfolk, 2½ m. NW. Beccles.
Geldrop, vil., Netherlands, 4 m. SE. Eindhoven.
Geleen, vil., Netherlands, 10 m. NE. Maestricht.
Gelenau, vil., Saxony, circle Zwickau, 9 m. N. Annaberg.
Gelert, vil., Ontario, Haliburton co., 84 m. NE. Toronto.
Gelidi, tn., E. Africa, W. of Magadoxo. Lat. 2° 15′ N.
Gelles, vil., France, Puy-de-Dôme, 10 m. NNW. Rochefort.
Gellihrand River, Victoria, in Polwarth co.
Gelligaer, par. and vil., Glamorgan, 14 m. N. Cardiff.
Gellivare, vil., Sweden, Norrbotten, 100 m. NNW. Pitea. Iron work.
Gelnhausen, tn., Prussia, Hessen-Nassau, 87 m. SSW. Cassel.
Gelsa, com., Dalmatia, circle Spalato, 11 m. E. Lesina.
Gelsenkirchen, vil., Westphalia, 4 m. NW. Bochum.
Gembloux, vil., Belgium, prov. and 10 m. NW. Namur.
Gemert, vil., Netherlands, 12 m. NE. Eindhoven.
Gemmano, vil., Italy, prov. Forli, 12 m. S. Rimini.
Gemmi Pass, Switzerland, over Alps, between Bern and Valais.
Gemona, tn., Italy, prov. and 16 m. NNW. Udine.
Gemozac, vil., France, Charente-Inférieure, 13 m. S. Saintes.
Gemünd, tn., Rhenish Prussia, 4 m. NNE. Schleiden.

Gemünden, tn., Bavaria, 25 m. NNW. Würzburg.
Gemush-hany, tn., Asiatic Turkey, vilayet of Trebizond.
Genadental, vil., Cape Colony, co. and 2½ m. NW. Caledon.
Genappe, tn., Belgium, Brabant, 4 m. ENE. Nivelles.
Genaro, Monte, mtn., Italy, 21 m. NE. Rome. Alt. 4162 ft.
Genazzano, vil., Italy, prov. and 35 m. E. Rome.
Genck, vil., Belgium, Limburg, 6 m. N. Bilsen.
Gendbrugge, vil., Belgium, E. Flanders, 2 m. E. Ghent.
Gendringen, vil., Netherlands, 22 m. ESE. Arnheim.
Genemuiden, tn., Netherlands, Overyssel, dist. Zwolle.
Générac, tn., France, dep. Gard, 6 m. NW. St. Gilles.
General's Island, Georgia, one of the Sea Is., McIntosh co.
Generalskistol, vil., Hungary, in Croatia, dist. Ogulin.
Genesee, tnshp. and vil., Michigan, in Genesee co.
Genesee, tnshp. and vil., Wisconsin, in Waukesha co.
Genesee River, New York, falls into Lake Ontario.
Geneseo, tnshp. and vil., Illinois, Henry co., on Mississippi R.
Geneseo, tnshp. and vil., New York, cap. of Livingston co.
Geneva, vil., Alabama, cap. of Geneva co.
Geneva, tnshp. and vil., Illinois, cap. of Kane co., on Fox R.
Geneva, canton, Switzerland. Area 108 sq. m.
Geneva, largest city, Switz., cap. above, 99 m. SW. Bern.
Geneva, vil., New York, Ontario co., on Seneca Lake.
Geneva, tnshp. and vil., Nebraska, cap. of Fillmore co.
Geneva, bor., Pennsylvania, in Crawford co.
Geneva, tnshp. and vil., Wisconsin, Walworth co.
Geneva, vil., Quebec, co. Argenteuil, 3 m. from Lachute.
Geneva, Lake of (Lac Leman), between Switz. and France. Ar. 82 sq. m.
Genevois, Le, former prov., Savoy, now part dep. Savoie, France.
Genevre, Mont, pass in Cottian Alps, France. Alt. 6114 ft.
Genga, vil., Italy, prov. and 48 m. WSW. Ancona.
Gengenbach, tn., Germany, Baden, 5 m. SE. Offenburg.
Genil or **Jenil**, riv., Spain, flows 136 m. to the Guadalquivir.
Genillé, tn., France, Indre-et-Loire, 6 m. NW. Montrésor.
Gennargentu, Monte, highest peak of Sardinia. Alt. 6114 ft.
Gennep, tn., Netherlands, Limburg, 17 m. N. Horst.
Gennesareth, Lake of. *See* **Tahariyah.**
Genoa, ft. spt. city, N. Italy, 75 m. SE. Turin.
Genoa, prov. Liguria, N. Italy. Area 1588 sq. m.
Genoa, tnshp. and vil., Illinois, De Kalb co.
Genoa, tnshp. and vil., New York, Cayuga co.
Genoa, vil., Ohio, in Ottawa co.
Genoa, Gulf of, inlet of Mediterranean Sea, N. Italy.
Genoa Peak, mtn., Victoria, in Croajingolong co.
Genoa River, Victoria, flows SE. to Pargagoolah Lakes.
Genola, vil., Italy, prov. Cuneo, 8 m. SE. Saluzzo.
Gensan, spt., Corea, open to foreign trade.
Gent, vil., Netherlands, on R. Waal, 7 m. S. Arnheim.
Genthin, tn., Prussian Saxony, 30 m. NE. Magdeburg.
Gentilly, vil., Quebec, Nicolet co., 15 m. below Three Rivers.
Gentilly, tn., France, dep. Seine, ½ m. S. of Paris.
Gentryville, vil., Missouri, Gentry co., on Grand R.
Genzano, tn., Italy, prov. and 22 m. NE. Poteuza.
Genzano di Roma, tn., Italy, 15 m. SE. Rome.
Geographe Bay, SW. Australia, co. Sussex, 35 m. wide. Lat. 33° S.
Geographe Strait, Tasmania, between Schouten I. and Freycinet Pen.
Geok Tepe, fort and ry. stn., on Transcaspian Railway.
Geonkhali, vil., Bengal, on Hugli R., 40 m. below Calcutta.
George Bay, inlet, on S. coast, New Guinea.
George Bay, Tasmania, between cos. Dorset and Cornwall.
George Creek, New South Wales, in Clarke co.
George IV. Lake, Newfoundland, at source of Exploits R.
Georgegarh, vil., India, Punjab, in Rohtak district.
Georgeham, coast par., N. Devon, 8 m. NW. Barnstaple.
George Inn, ry. stn., NE. border Glamorgan, 4½ m. SE. Rhymney.
George Lake, New South Wales, co. Murray, 25 m. long by 8 m.
George or **Horicon Lake**, New York, SW. of Lake Champlain.
George Lake, South Australia, in co. Grey.
Georgemas Junction, ry. stn., Caithness, 14 m. NW. Wick.
Georgenthal, tn., Bohemia, dist. and 5 m. SE. Rumburg.
Georgeeci, tn., Roumania, Moldavia, circle Tekutsh.
George's Island, Falkland Islands, SW. of E. Falkland.
Georgetown, tnshp. and vil., California, El Dorado co.
Georgetown, vil., Colorado, cap. of Clear Creek co.
Georgetown, vil. and hundred, Delaware, cap. of Sussex co.
Georgetown, port of entry, Dist. of Columbia, U.S. on Potomac R.
Georgetown, cap. of Ascension I., Atlantic Ocean.
Georgetown, vil., Georgia, cap. of Quitman co. Cotton exports.
Georgetown, vil., W. Indies, on W. coast of Grand Cayman I.
Georgetown or **St. George's**, tn., on SW. coast Grenada I., W. Indies.
Georgetown, tn., on E. coast St. Vincent I., W. Indies.
Georgetown or **King George**, tn., on SE. coast Tobago I., W. Indies.
Georgetown, tnshp. and vil., Illinois, Vermilion co.
Georgetown, tnshp. and vil., Kentucky, cap. of Scott co.
Georgetown, tnshp. and vil., Massachusetts, Essex co.
Georgetown, vil., New Mexico, Grant co. Silver mines.
Georgetown, vil., Ohio, cap. of Brown co., on White Oak Creek.
Georgetown, bor., Pennsylvania, Beaver co., on Ohio R.
Georgetown, port of entry, S. Carolina, cap. G. co., on Winyaw Bay.
Georgetown, vil., Ontario, Hastings co., 26 m. from Belleville.
Georgetown, vil., Ontario, 29 m. by rail from Toronto.
Georgetown, spt., Prince Edward I., 30 m. E. Charlottetown.
Georgetown or **Demerara**, spt. and cap., British Guiana.
Georgetown, tn., Queensland, co. Gilbert, 1100 m. NW. Brisbane.
Georgetown or **Huddlestone**, tnshp., S. Australia, 202 m. N. Adelaide.
Georgetown, tnshp., New Zealand, co. Waitaki, at mth. Waitangi R.
Georgetown, watering-place, Tasmania, 160 m. NW. Hobart.
Georgetown, tn., Cape Colony, 125 m. E. Zwellendam.
Georgetown, spt. and cap. of Penang I., Malacca Strait.
Georgetown, vil., Texas, cap. of Williamson co.
Georgeville, vil., Quebec, on E. side of Lake Memphremagog.
Georgia, a SE. state, United States. Area 59,475 sq. m.
Georgia or **Grusie**, country, Transcaucasia, now gov. Tiflis, *q.v.*
Georgia, Gulf of, Br. Columbia, between mainland and Vancouver I.
Georgian Bay, Ontario, the NE. part of Lake Huron.
Georgievsk, tn., Russia, gov. Terek, 96 m. SE. Stavropol.
Georgina or **Sutton**, vil., Ontario, 56 m. N. Toronto.
Georgswalde, tn., Bohemia, circle Leitmeritz, 5 m. E. Schluckenau.
Gera, tn., Germany, Reuss-Schleitz, 34 m. ESE. Weimar.
Gera, River, Thuringia, joins the Unstrut, 12 m. N. Erfurt.
Gerace, tn., Italy, circle and 36 m. NE. Reggio.
Geraci-Siculo, vil., Sicily, 19 m. SSE. Cefalu.
Geraldine, tn., New Zealand, 81 m. SW. Christchurch.
Geraldton, port, W. Australia, 290 m. NW. Perth.
Gerard, Mount, New South Wales, in Clive co.
Gerardmer, tn., France, dep. Vosges, 18 m. SSW. St. Dié.
Gerardstown, tnshp. and vil., W. Virginia, Berkeley co.
Gerhaviller, tn., France, Meurthe-et-Moselle, 8 m. S. Lunéville.
Gerhstedt, tn., Prussian Saxony, 8½ m. NE. Mansfeld.
Gerdauen, tn., E. Prussia, 41 m. SE. Königsberg.
Gerena, vil., Spain, prov. and 22 m. NW. Seville.
Gorgal, tn., Spain, prov. and 20 m. NNW. Almeria.
Gergjevec, vil., Croatia-Slavonia, 13 m. SE. Belovar.
Geringswalde, tn., Saxony, circle Leipzic, 5 m. ENE. Rochlitz.
Gerki, tn., Soudan, in Sokoto, 50 m. NE. Kano.
Germade, com., Spain, prov. and 20 m. NW. Lugo.
Germakovka, vil., Austria, Galicia, 27 m. SE. Czortkov.
German Mills, vil., Ontario, co. Brant, 4 m. from Harrisburg.
German Mills, vil., Ontario, co. Waterloo, 3 m. from Berlin.
German Ocean. *See* **North Sea.**
Germanton or **Ten Mile Creek**, tnshp., New S. Wales, co. Goulburn.
Germantown, set., New Brunswick, on Shepody Bay.
Germantown, vil., Illinois, in Vermilion co.
Germantown, tnshp. and vil., Kentucky, Bracken and Mason cos.
Germantown, tnshp. and vil., New York, Columbia co.
Germantown, vil., Ohio, Montgomery co.
Germantown, former bor., Pennsylvania, now a ward of Philadelphia.

Germany or **German Empire**, Central Europe. Area 211,196.
Germein Bay, S. Australia, Spencer Gulf, cos. Frome and Victoria.
Germersheim, ft. tn., Bavaria, on Rhine, 8 m. S. Speyer.
Germiston, vil. and ry. junc., Transvaal, 11 m. E. Johannesburg.
Germoe, par. and vil., Cornwall, 5½ m. NW. Helston.
Gernrode, tn., Germany, in Anhalt, 4 m. W. Ballenstädt.
Gernsbach, tn., Germany, duchy and 5 m. E. Baden.
Gernsheim, tn., Germany, in Hessen, 8 m. NW. Bensheim.
Gerogery, tn. and ry. stn., New South Wales, co. Goulburn.
Gerolzhofen, tn., Bavaria, 20 m. ENE. Würzburg.
Gerona, prov., Spain, in Catalonia. Area 2264 sq. m.
Gerona, tn., Spain, on R. Ter, 52 m. NE. Barcelona.
Gerpinnes, vil., Belgium, Hainaut, 6 m. SE. Charleroi.
Gerrans, par. and vil., Cornwall, 7½ m. SE. Truro.
Gerrard's Cross, eccl. dist. and vil., Bucks, 3 m. SE. Beaconsfield.
Gerresheim, tn., Rhenish Prussia, 4 m. E. Düsseldorf.
Gerringong, vil. and dist., New South Wales, 99 m. S. Sydney.
Gerryvard, vil., Scotland, Lewis I., on S. side of Loch Erisort.
Gers, a SW. dep., France. Area 2425 sq. m.
Gers, riv., SW. France, flows 105 m. to the Garonne.
Gersau, vil., Switzerland, canton and 6 m. WSW. Schwytz.
Gersfeld, tn., Prussia, Hessen-Nassau, 64 m. S. Cassel.
Gerstungen, vil., Germany, Saxe-Weimar, 11 m. W. Eisenach.
Gersweiler, vil., Rhenish Prussia, 3 m. W. Saarbrück.
Gerzat, tn., France, Puy-de-Dôme, 5 m. NNE. Clermont-Ferraud.
Geseke, tn., Westphalia, 7 m. ESE. Lippstadt.
Gesenke Mtns., Austria, the SE. part of the Sudetic Mtns.
Geshader, vil., Scotland, Lewis I., 29 m. from Stornoway.
Geepunsart, tn., France, Ardennes, 8 m. NE. Charleville.
Gessate, vil., Italy, prov. and 14 m. NE. Milan.
Gessopalena, vil., Italy, 14 m. S. Lanciano.
Gesté, vil., Maine-et-Loire, 6 m. WSW. Beaupréau.
Gestingthorpe, par. and vil., Essex, 4 m. SW. Sudbury.
Geesualdo, vil., Italy, 14 m. NNW. Sant'Angelo dei Lombardi.
Getafe, tn., Spain, prov. and 7 m. S. Madrid.
Gethsemane, vil., Kentucky, Nelson co. Trappist religious house.
Gettyeburg, bor., Pennsylvania, cap. of Adams co.
Gevelsberg, vil., Westphalia, circle and 6 m. WSW. Hagen.
Gewitsch, tn., Moravia, circle and 31 m. N. Brünn.
Gex, tn., France, dep. Aix, 67 m. ENE. Bourg-en-Bresse.
Geyer, tn., Saxony, circle Zwickau, 5 m. NW. Annaberg.
Geyser Springe, summer resort, California, 90 m. NW. San Francisco.
Ghadamee, tn. and oasis, Tripolitan Sahara. *See* **Gadamee.**
Ghagar, river, Faridpur dist., Bengal, affluent of Madhumati.
Ghaggar, riv., Punjab and Rajputana, loses itself in Bhatner deserts.
Ghaihi Dero, tn., Larkhana sub-div., Shikarpur, Sind, Bombay.
Ghamda, tn., Tibet, E. of Lassa.
Ghanoss, tn., Turkey, prov. Adrianople, on Sea of Marmara.
Gharbi, island, Tunis, in Kerkena group, 23 m. from Sfax.
Gharhieh, prov., Egypt, in Nile Delta. Ar. 2340 sq. m.
Ghardeia, tn., Algeria, 102 m. SE. Laghouat.
Ghar-el-Maiah (Porto Farina), tn., Tunis, mouth of Mejerda.
Gharo, vil., Karachi dist., Sind, Bombay, India.
Gharra, petty state, Guna sub-agency, Central India.
Ghatal, tn., Bengal, Midnapur dist., on Silai R.
Ghatampur, tn., India, Cawnpur dist., NW. Provs.
Ghatampur Kalan, tn., India, Oudh, dist. and 18 m. SE. Unao.
Ghatkul, *pargana*, Chanda dist., Central Provs., India. Ar. 368 sq. m.
Ghate, two coast ranges, supporting the tableland of S. India; **E. Ghate**, average height, 1500 ft., and **W. Ghate** 3000 ft.
Ghaziahad, tn., Meerut dist., NW. Provs., India.
Ghazipur, dist., NW. Provs., India. Ar. 1473 sq. m.
Ghazipur, city, in above, on Ganges, 44 m. NE. Benares.
Ghazipur Khas, tn., India, NW. Provs., Fatehpur dist.
Ghazni, ft. tn., Afghanistan, 85 m. SW. Kabul.
Ghean Creek, New South Wales, co. Jamison.
Gheel, tn., Belgium, prov. Antwerp, 6 m. W. Moll.
Gheira, vil., Asiatic Turkey, prov. Aidin, 18 m. from Denizli.
Gheiva, tn., Asiatic Turkey, 32 m. SE. Ismid.
Ghelendjik, spt., Transcaucasia, on NE. coast of Black Sea.
Gheinwe, vil., Belgium, W. Flanders, dist. Ypres.
Ghemlek or **Ghio**, tn., Asiatic Turkey, on Sea of Marmara.
Ghemme, vil., Italy, prov. and 14 m. NW. Novara.
Ghenichensk, vil., Russia, gov. Taurida, 56 m. SSW. Melitopol.
Ghent, ft. city, Belgium, E. Flanders, 31 m. NW. Brussels.
Ghent, vil. and tnshp., Kentucky, Carroll co., on Ohio R.
Ghent, tnshp. and vil., New York, Columbia co.
Gheria, tn., Murshidabad dist., Bengal, S. of Suti. Lat. 24° 30′ N.
Gheringhap, tn., Victoria, co. Grant, 55½ m. SW. Melbourne.
Ghee, estate, Central Provs., India, 43 m. W. Sambalpur.
Ghilan, prov., Persia, on Caspian Sea. Ar. 4252 sq. m.
Ghilarza, vil., Sardinia, 24 m. NE. of Oristano.
Ghilghit. *See* **Gilghit.**
Ghilpaigan, tn., Persia, prov. Irak-Ajemi, 110 m. NW. Ispahan.
Ghilzai, tribal clan, Afghanistan, occupying plateau, N. Kandahar.
Ghio, spt., Asiatic Turkey. *See* **Ghemlek.**
Ghiriek, ft. tn., Afghanistan, 80 m. W. Kandahar.
Ghieteiles, tn., Belgium, W. Flanders, 11 m. SSW. Bruges.
Ghiustendil or **Kostendil**, tn., Bulgaria, 65 m. ENE. Uskup.
Ghizeh, tn., Egypt, on Nile, 4 m. SW. Cairo.
Ghlin, vil., Belgium, Hainaut, 3 m. WNW. Mons.
Ghogharo, tn., Shikarpur dist., Sind, Bombay.
Gholwad, tn., Thana dist., Bombay, India.
Ghoraharl, *taluk*, Karachi dist., Sind, Bombay.
Ghorasar, petty state, Mahi Kantha, Gujarat, Bombay.
Ghorhandar, port, Thana dist., Bombay, 10 m. NW. Thana.
Ghorka, Nepal. *See* **Gurkha.**
Ghotana, tn., Haidarabad dist., Sind, Bombay.
Ghotki, tn., Shikarpur dist., Sind, Bombay.
Ghngue, vil., Chanda dist. Central Provs., India.
Ghumurdjina, tn., Turkey. *See* **Gumurjina.**
Ghusal, mtn. pass, Bashahr state, Punjab, across Himalayas.
Ghneri, manufacturing vil., Howrah district, Bengal.
Ghntasan Devi, hill pass, Sirmur state, Punjab. Lat. 30° 31′ N.
Ghwalari, pass, Afghanistan, across the Sulaiman range.
Giahar, tn., Asiatic Turkey, vilayet of Diarbekr.
Giacciano, vil., Italy, prov. Rovigo, 4 m. SW. Badia.
Giant's Causeway, basaltic formation on N. coast Antrim, Ireland.
Giant's Kop, peak of the Drakenberg, Natal. Alt. 9656 ft.
Giant's Lake, set., Nova Scotia, 24 m. from Antigonish.
Giard, vil. and tnshp., Iowa, in Clayton co.
Giardini, tn., Sicily, prov. Messina, 20 m. S. Castroreale.
Giarratana, vil., Sicily, prov. Syracuse, 16 m. N. Modica.
Giarre, tn., Sicily, prov. Catania, 9 m. N. Acireale.
Giarre Riposto, spt., Sicily. *See* **Riposto.**
Giarreta or **Simeto**, riv., Sicily, flows 92 m. SE. to Ionian Sea.
Giave, vil., Sardinia, prov. Sassari, 2 m. SE. Alghero.
Giaveno, tn., Italy, prov. Turin, 24 m. ESE. Susa.
Gibbieston, vil., Scotland, Perthshire, 3 m. NW. Bankfoot.
Gibbon, vil. and tnshp., Nebraska, cap. of Buffalo co.
Gibb's Island, Ireland, in Lough Strangford, co. Down.
Gibbstown, ry. stn., Ireland, co. Meath, 4 m. N. Navan.
Gibellina, vil., Sicily, prov. Trapani, 12 m. S. Alcamo.
Gibraleon, tn., Spain, prov. and 8 m. N. Huelva.
Gibraltar, tn. and ft. rock, S. Spain, on Gibraltar Bay, belonging to Britain. Height 1467 ft.
Gibraltar, vil., Ontario, co. Grey, 9 m. from Collingwood.
Gibraltar, Strait of, between Spain and Morocco, connects Atlantic Ocean with Mediterranean Sea.
Gibson, vil., Georgia, cap. of Glascock co.
Gibson, vil., New York, Steuben co., on Chemung R.
Gibson, vil. and tnshp., Pennsylvania, in Susquehanna co.
Gibson, vil., Tennessee, in Gibson co.
Gibsonburg, vil., Ohio, in Sandusky co.
Gibson City, vil., Illinois, in Ford co.
Gibsonville, vil., California, Sierra co. Gold mines.
Gibsonville, vil., North Caroliua, in Guilford co.

Gidau, stn. of the Royal Niger Company, W. Africa.
Giddinge, vil., Texas, cap. of Lee co.
Gidhaur, tn., Monghyr dist., Bengal. Lat. 24° 51′ 20″ N.
Gidhaur Gala, pass, Punjab, on road from Peshawar to Attock.
Gidu-jo-Tando, tn., Haidarabad dist., Sind, Bombay.
Giehichenstein, vil., Prussian Saxony, 1 m. N. Halle.
Gieboldehausen, vil., Prussia, Hanover, 10 m. S. Osterode.
Gielarowa, vil., Austria, in Galicia, circle of Cracovia.
Gien, tn., France, dep. Loiret, 39 m. SE. Orléans.
Giengen, tn., Würtemberg, 6 m. SE. Heidenheim.
Giens peninsula, S. France, dep. Var, 4 m. long.
Gieesenkirchen, vil., Rhenish Prussia, circle of Gladbach.
Giessen, tn., Germany, in Hessen, 50 m. N. Darmstadt.
Gieesendam, vil., S. Holland, 16 m. ESE. Rotterdam.
Giessmannsdorf, vil., Prussian Silesia, 5 m. S. Bolkenhain.
Giessmannsdorf, vil., Prussian Silesia, 8 m. SW. Buntzlau.
Giffard, set., Victoria, co. Buln-Buln, on Merriman's Creek.
Giffnock, ham. and ry. stn., Renfrewshire, 4½ m. S. Clasgow.
Giffone, vil., Italy, 22 m. ENE. Palmi.
Giffoni-eel-Casali, vil., Italy, 14 m. NE. Salerno.
Giffoni-Vallepiana, vil., Italy, 17 m. NE. Salerno.
Gifford, vil., Scotland, co. and 4 m. SE. Haddington.
Giffordtown, vil., Scotland, Fifeshire, 1½ m. NW. Ladybank Junc.
Gifford Water, Haddingtonshire, flows 11½ m. to the Tyne.
Gifhorn, tn., Prussia, Hanover, 50 m. S. Lüneburg.
Gigalum, isl., Scotland, Argyllshire, between Gigha and Cara.
Gigasaran, petty state, S. Kathiawar, Bombay.
Gigglewick, vil., Yorkshire, on R. Ribble, 8 m. SE. Ingleton.
Gigha, isl., Scotland, Argyllshire, 3 m. W. of W. coast of Kintyre.
Gighay, isl., Outer Hebrides, in Sound of Barra.
Giglio, isl., Italy, in Tyrrhenian Sea, W. of Argentario Peninsula.
Gignac, tn., France, Hérault, 14 m. SE. Lodève.
Gignan, island, Philippine Islands, SE. of Samar Island.
Gigoomgan, tnshp., Queensland, 120 m. NW. Brisbane.
Gigueia, riv., Spain, New Castile, flows 120 m. to R. Guadiana.
Gijgarh, tn., Jaipur, Rajputana, India.
Gijon, tn., Spain, prov. and 20 m. NE. Oviedo.
Gila, riv., New Mexico and Arizona, flows 650 m. to Rio Colorado.
Gilbee, Mount, Queensland, Mitchell district.
Gilberdike, tnshp. and vil., Yorkshire, 5½ m. NE. Howden.
Gilbert, ry. stn., Ontario, 250 m. W. Port Arthur.
Gilbert Gold Field, Queensland, dist. Cook, on Gilbert R.
Gilbert Islande, group, Pacific Ocean, on Equator, in long. 174° E.
Gilberton, borough, Pennsylvania, in Schuylkill co.
Gilherton, tn., Queensland, 870 m. NW. Brisbane.
Gilbert Range, mtns., Queensland, run N. from S. of Cook dist.
Gilbert River, Queensland, flows NW. to Van Diemen R.
Gilbert's, vil., Illinois, in Kane co.
Gilbert's Mills, vil., New York, in Oswego co.
Gilberteville, vil., New York, in Otsego co.
Gilberteville, vil., Pennsylvania, in Montgomery co.
Gilbert Town, suburb of Adelaide, S. Australia, 2 m. from city.
Gilbertville, vil., Iowa, Black Hawk co., on Cedar R.
Gilhertville, vil., Massachusetts, Worcester co., on Ware co.
Gilhoa, vil., Ohio, Putnam co., on Blanchard's Fork.
Gilboa, tnshp. and vil., New York, in Schoharie co.
Gilcrux, par. and vil., Cumberland, 5½ m. NW. Cockermouth.
Gildereleeve's Landing, vil., Connecticut, in Middlesex co.
Gildersome, tnshp. and vil., Yorkshire, 5 m. SW. Leeds.
Gilead, mtn., Syria, 25 m. NNE. of the Dead Sea.
Gilead, vil., Indiana, in Miami co.
Gilead, tnshp. and vil., Maine, in Oxford co.
Gilee, Lake, S. Australia, between Gawler Range and Spencer Gulf.
Giles' Quay, harbour, Ireland, on N. side Dundalk Bay, co. Louth.
Gilfach Coch, vil., Wales, Glamorgan, 9 m. NE. Bridgend.
Gilford, tn., Ireland, co. Down, 4 m. NW. Banbridge.
Gilford, vil., Ontario, Simcoe co., 49 m. from Torouto.
Gilford, tnshp. and vil., Michigan, in Tuscola co.
Gilford, tnshp., New Hampshire, in Belknap co.
Gilford Island, British Columbia, in Queen Charlotte Sound.
Gilgandra, tn., New South Wales, 290 m. NW. Sydney.
Gilghit, val. and dist., Kashmir state, Punjab, in the Himalayas.
Gilgi, tnshp., New S. Wales, co. Gipps, within 15 m. of Lake Cowal.
Gilgil River, New South Wales, affluent of the MacIntyre R.
Gill, Mount, New Guinea, between Sir Arthur Cordon Ra. and Aird R.
Gillean, isl., Scotland, Ross-shire, at W. entrance to Loch Alsh.
Gilleepie, tnshp. and vil., Illinois, in Macoupin co.
Gilleeple's Beach, New Zealand, coast of co. Westland.
Gilliat River, Queensland, affluent of Flinders R.
Gillies Hill, Scotland, NW. of Bannockburn, and 2 m. SW. Stirling.
Gilling, par. and vil., Yorkshire, 12 m. NW. New Malton.
Gilling, par. and vil., Yorkshire, 3 m. NE. Richmond.
Gillingham, mkt. tn., England, Dorset, 4 m. NW. Shaftesbury.
Gillingham, par. and tnshp., Kent, mostly in parl. bor. of Chatham
Gillieland, isl., Antarctic Ocean, lying NE. of Spitzbergen.
Gill Lough, Ireland, co. and 2 m. E. Sligo; 8 m. long.
Gilman, vil., Illinois, in Iroquois co.
Gilman, vil., Iowa, in Marshall co.
Gilmanton, tnshp. and vil., New Hampshire, Belknap co.
Gilmer, vil., Texas, cap. of Upshur co.
Gilmerton, vil. and ry. stn., Scotland, 4 m. by road SE. Edinburgh.
Gilmerton, vil., Scotland, Perthshire, 2 m. NE. Crieff.
Gilnockie, ry. stn., Dumfriesshire, 4½ m. SE. Langham.
Gilolo or **Halmahera**, isl., Malay Arch., on Equator. Area 6500 sq. m.
Gilp, Loch, Scotland, left arm of Loch Fyne, Argyllshire.
Gilpin, vil., Pennsylvania, in Indiana co.
Gilroy, city, California, in Santa Clara co.
Gilsland, spt. vil., Cumberland, 7 m. NE. Brampton.
Gilsum, ham. and tnshp., New Hampshire, Cheshire co.
Gilze-en-Rijen, vil., Holland, 8 m. SE. Breda.
Gimiglano, tn., Italy, 9 m. E. of Nicastro.
Gimino, tn., Austria-Hungary, 6 m. S. Pisino.
Gimli, tn., Manitoba, on W. shore of Lake Winnipeg.
Gimont, tn., France, dep. Gers, 16 m. E. Auch.
Gingham Gap, New South Wales, co. Cordon.
Gin Gin, tn. and ry. stn., Queensland, 28 m. from Bundaberg.
Gin Gin, tn., W. Australia, 54 m. N. Perth.
Ginneken, vil., Netherlands, N. Brabant, 2 m. S. Breda.
Ginosa, tn., Italy, prov. Lecce, 25 m. NW. Tarauto.
Ginzo-di-Limia, tn., Spain, 24 m. SSE. Orense.
Gioja, tn., Italy, circle and 20 m. E. Altamura.
Gioja del Marsi, tn., Italy, circle and 20 m. SE. Avezzano.
Gioja Sannitica, tn., Italy, prov. Caserta, 7 m. SE. Piedimonte.
Gioja-Tauro, vil., Italy, circle and 7 m. NE. Palma.
Giojosa Ionica, tn., Italy, circle and 9 m. NE. Gerace.
Giojosa Marea, vil., Sicily, circle and 5 m. NW. Patti.
Giovinazzo, tn., Italy, 11 m. WNW. Bari.
Giovo, com., Tyrol, dist. and 6 m. from Trent.
Gipping, riv., England, Suffolk, flows 11½ m. SE. to form the Orwell.
Gipping, tnshp., England, Suffolk, 4 m. NE. Stowmarket.
Gippeland, coast dist., SE. Victoria, 250 m. E. to W.
Gipey Hill, eccl. dist., England, Surrey, 8½ m. S. Loudon Bridge.
Girao Falls, Brazil, on Madeira R. Lat. 9° 30′ S.
Girard, tnshp. and vil., Illinois, in Macoupin co.
Girard, vil., Kansas, cap. of Crawford co., on Mississippi R.
Girard, tnshp. and vil., Michigan, in Branch co.
Girard, vil., Ohio, Trumbull co., on Mahoning R.
Girard, tnshp. and vil., Pennsylvania, on Lake Erie.
Girardeau, Cape, Missouri. Lat. 37° 19′ N., long. 89° 31′ W.
Girard Manor, vil., Pennsylvania, in Schuylkill co.
Girardville, borough, Pennsylvania, in Schuylkill co.
Girdle Ness, Scotl., NE. extremity Kincardineshire, on N. side Nigg B.
Girgeh, tn., Egypt, on Nile, 60 m. NW. Thebes.
Girgenti, city, Sicily, 83 m. by rail SSE. Palermo.
Gir Hills, range, 40 m. long, in Kathiawar, Bombay.
Girifalco, vil., Italy, circle and 12 m. SW. Catanzaro.
Girilambone, tn. and ry. stn., New S. Wales, 407 m. W. Sydney.

Giromagny, tn., France, Haut-Rhin, 10 m. NNW. Belfort.
Gironde, a SW. dep., France. Area 3761 sq. m.
Giro River, New South Wales, affluent of the Manning R.
Girrangoorong, tnshp., N. S. Wales, co. Bourke, on Murrumbidgee R.
Girtbon, par. Scotland, Kirkcudbrightshire, 2 m. SE. Gatehouse.
Girton, par. and vil., England, co. and 3½ m. NW. Cambridge.
Girton, par. and ham., Notts, on R. Trent, 6 m. SE. Tuxford.
Girvan, spt. tn., Scotland, co. and 21½ m. SW. Ayr.
Girvan, Water of, Ayrshire, flows 35 m. to the sea at Girvan.
Gisborne, tn. and port, New Zealand, 250 m. SE. Auckland.
Gisborne, tn., Victoria, co. Bourke, 40 m. NW. Melbourne.
Gisburn, par. and vil., Yorkshire, on R. Ribble, 7 m. NE. Clitheroe.
Gislingham, par. and vil. England, Suffolk, 4½ m. SW. Lowestoft.
Gisors, tn., France, dep. Eure, 18 m. ENE. Andelys.
Gissi, tn., Italy, circle and 10 m. SW. Vasto.
Gissing, par. and vil., Norfolk, 4½ m. NE. Diss.
Gits, vil., Belgium, W. Flanders, 15 m. NE. Ypres.
Gitschin, tn., Bohemia, 15 m. NE. Prague.
Gittenbah, tnshp., New S. Wales, co. Mitchell, on Murrumbidgee R.
Gittisham, par. and vil., Devonshire, 2 m. SW. Honiton.
Gindecca, isl., Italy, in the lagoons, 1 m. from Venice.
Gingliano, tn., Italy, prov. Naples, 6 m. W. Casoria.
Gingliano, vil., Italy, circle and 9 m. SE. Chieti.
Giulia or **Giulianova**, tn., Italy, 16 m. ENE. Teramo.
Giuliana, vil., Sicily, prov. Palermo, 12 m. SSW. Corleone.
Giurgevo, tn., Roumania, Wallachia, 40 m. S. Bucharest.
Giussano, tn., Italy, prov. Milan, 9 m. NNW. Monza.
Given, vil., Iowa, in Mahaska co. Has coal mines.
Givet, ft. tn., France, Ardennes, on R. Meuse.
Givors, tn., France, dep. Rhône, 13 m. SSW. Lyons.
Givral, vil., Haidarabad, India, dist. and NW. Bhir.
Givry, tn., France, Saône-et Loire, 6 m. W. Châlons-sur-Saône.
Glacier House, ry. stn., British Columbia, 35 m. W. Donald.
Gladbach, Bergisch, tn., Rhenish Prussia, 6 m. ENE. Mülheim.
Gladbach, München, tn., Prussia, 16 m. W. Düsseldorf.
Gladbeck, vil., Westphalia, 9 m. WSW. Recklinghausen.
Glade City, vil., Pennsylvania, in Somerset co.
Glade City, vil., Pennsylvania, in Warren co.
Glade Mills, vil., Pennsylvania, in Butler co.
Gladesmore Heath, England, Middlesex, 2 m. NE. Barnet.
Glade Spring, tnshp. and vil., Virginia, in Washington co.
Gladesville or **Tarban**, vil., New South Wales, 7 m. W. Sydney.
Gladewater, vil., Texas, in Gregg co.
Gladova, tn., Servia, on R. Danube, 25 m. N. Negotin.
Gladsmuir, par. and vil., Scotland, co. and 4 m. W. Haddington.
Gladstone, mining tnshp., Tasmania, co. Dorset.
Gladstone, spt., Queensland, 354 m. NE. Brisbane.
Gladstone, tn., New South Wales, 277 m. NNE Sydney.
Gladstone, tnshp., New Zealand, in co. Vincent.
Gladstone, tn., S. Australia, co. Victoria, 134 m. N. Adelaide.
Gladstone, vil., Manitoba, 35 m. W. Portage la Prairie.
Gladstone, vil., Ontario, co. Middlesex, 6 m. from Dorchester.
Gladstone, ry. stn., Ontario, co. Grenville, 3 m. from Prescott.
Glaisdale, tnshp. and vil., Yorkshire, 9½ m. SW. Whitby.
Glaishammer, tn., Bavaria, suburb of Nuremberg.
Glajebo, tn., W. Africa, on Niger, between Raba and Busan.
Glamis, par. and vil., Scotland, co. and 5½ m. SW. Forfar.
Glammis, vil., Ontario, co Bruce, on Lake Huron.
Glamorgan, maritime co., S. Wales. Area 808 sq. m.
Glamorgan, set., Ontario, co. Durham, 65 m. from Toronto.
Glanbehy, par. and ham., Ireland, co. Kerry, 8 m. SW. Killorglin.
Glandore, vil., Ireland, co. Cork, m. E. Skibbe een.
Glandwr, vil., Wales, Carmarthenshire, 4 m. SW. Lampeter.
Glanford, vil., Ontario, Wentworth co., 11 m. from Hamilton.
Glanford Brigg, tnshp., N. Lincolnshire, contains part of Brigg, *q.v.*
Glang, harbour, Mindanao, Philippine Islands.
Glanmire, tnshp., New South Wales, 117 m. W. Sydney.
Glanmire, vil., Ontario, co. Hastings, 23 m. from Madoc.
Glanmire, vil., Ireland, co. Cork, 4 m. E. Cork.
Glanmire, New, vil., Ireland, co. and 6 m. E. Cork.
Glanmire, The, riv., Ireland, co. Cork, flows 12 m. to R. Lee.
Glanogwen, eccl. dist. and vil., Carmarthenshire, 6 m. SE. Bangor.
Glanrhyd, ry. stn., Carmarthenshire, 4 m. NE. Llandilo.
Glantane, vil., co. Cork, 5 m. SW. Mallow.
Glanton, tnshp. and vil., Northumberland, 8 m. W. Alnwick.
Glanworth, par. and vil., co. Cork, 4 m. NW. Fermoy.
Glapwell, tnshp., Derbyshire, 5½ m. NW. Mansfield.
Glaramara, mtn., W. Cumberland. Alt. 2560 ft.
Glärnisch, mtn., Switzerland, 5 m. SW. Glarus. Alt. 9555 ft.
Glarryford, ry. stn., co. Antrim, 6 m. N. Ballymena.
Glarus, a central canton of Switzerland. Area 266 sq. m.
Glarus, tn. and cap. of above canton, 133 m. E. Bern.
Glas Bheinn (Glasven), mtn., Sutherlandshire. Alt. 2541 ft.
Glasbury, par. and vil., Brecknock and Radnor, 4 m. SW. Hay.
Glasco, vil., Kansas, in Cloud co.
Glasco, vil., New York, Ulster co., on Hudson R.
Glasford, vil., Illinois, in Peoria co. Coal mine.
Glasgow, city, parl. and royal bor., Lanarkshire and Renfrewshire, on R. Clyde, 47½ m. W. Edinburgh.
Glasgow, vil., Ontario, co. Waterloo, 2 m. N. Berlin.
Glasgow, vil., Ontario, co. Ontario, 22 m. from Whitby.
Glasgow, vil., Ontario, co. Peel, 26 m. from Toronto.
Glasgow, vil., Delaware, in Newcastle co.
Glasgow, vil., Illinois, in Scott co.
Glasgow, vil. and tnshp., Kentucky, cap. of Barren co.
Glasgow, vil., Missouri, Howard co., on Missouri R.
Glasgow, vil., Ohio, in Tuscarawas co.
Glasgow, borough, Pennsylvania, Beaver co.
Glasgow Junction, vil. and tnshp., Kentucky, Barren co.
Glasier, ry. stn., New Brunswick, 4 m. from Fredericton.
Glaslough, vil., Ireland, co. and 5 m. NE. Monaghan.
Glas Maol or **Meal**, mtn., NW. Forfarshire. Alt. 3502 ft.
Glasnevin, par. and vil., Ireland, co. and 2 m. N. Dublin.
Glasov, tn., Russia, gov. and 140 m. E. of Viatka.
Glass, par., Banff and Aberdeenshires, 6 m. W. Huntly.
Glass, Loch, Ross-shire, at NE. base of Ben Wyvis.
Glass, Monnt, New South Wales, co. Yanda.
Glass, River, Inverness-shire, joins the Farrar to form the Beauly.
Glassalt Shiel, Aberdeenshire, 10 m. S. Balmoral.
Glassary or **Kilmichael-Glassary**, par., Argyllsh., contains Lochgilphead.
Glassaugh, ry. stn., Banffshire, 2 m. SW. Portsoy.
Glassborough, vil. and tnshp., New Jersey, Gloucester co.
Glassel, ry. stn., Kincardineshire, 4½ m. NW. Banchory.
Glasserton, coast par., SE. Wigtownshire.
Glassford, par. and ry. stn., Lanarkshire, 1¾ m. N. Strathaven.
Glass Houghton, tnshp., Yorkshire, 2 m. NE. Pontefract.
Glass Island, Outer Hebrides, at mouth of E. Loch Tarbert.
Glasson, ry. stn., Cumberland, 1½ m. SE. Port Carlisle.
Glasson, river-port, Lancashire, on R. Lune, 5 m. SW. Lancaster.
Glasson, ry. stn., Ireland, co. Westmeath, 5 m. NE. Athlone.
Glassville, set., New Brunswick, 8 m. from Kent.
Glasterlaw, ry. stn., Forfarshire, 3 m. NE Friockheim.
Glastbule, vil., Ireland, co. and 5 m. SE. Dublin.
Glastonbury, mun. bor., Somerset, 5 m. S. of Wells.
Glastonbury, vil., Ontario, co. Addington, 40 m. from Napanee.
Glastonbury, vil. and tnshp., Connecticut, Hartford co.
Glasven. *See* Glas Bheinn.
Glattfelden, vil., Switzerland, canton Zurich, 4 m. NW. Bülach.
Glatton, par. and vil., Huntingdonshire, 3 m. SW. Holme stn.
Glatz, tn., Prussian Silesia, 57 m. S. Breslau.
Glauchau, tn., Saxony, circle and 7 m. N. Zwickau.
Glazebrook, ham. and ry. stn., Lancashire, 6 m. NE. Warrington.
Glazebury, eccl. dist., Lancashire, 10 m. W. Manchester.
Gleadless, vil., W. Riding, Yorkshire, 3 m. SE. Sheffield.
Gleaston, place, N. Lancashire, 3½ m. SE. Dalton.
Glebe, borough and NW. suburb of Sydney, New South Wales.
Glebetown, suburb of Hobart, Tasmania. Presbyterian College.
Glehn, vil., Rhenish Prussia, 5 m. WSW. Neuss.
Gleichen, ruins of 2 castles, Prussia, near Göttingen.
Gleichen, ry. stn., Alberta, 785 m. W. Winnipeg.
Gleink, vil., Upper Austria, 2½ m. N. Steyr.
Gleinstätten, vil., Austria, in Styria, 5 m. NNW. Weiz.
Glelwitz, tn., Prussian Silesia, 42 m. SE. Oppeln.
Glemsford, par. and vil., Suffolk, 2½ m. W. Long Melford.
Glen, settlement, Nova Scotia, 57 m. from New Glasgow.
Glen, vil. and tnshp., New York, Montgomery co.
Glen, River, Lincolnshire, flows 36 m. to the Welland.
Glena, bay, co. Kerry, at S. end of Lough Leane, Killarney Lakes.
Glen Adelaide, settlement, Assiniboia, on South Antler R.
Glen Affric, valley of R. Affric, Inverness-shire.
Glenageary or **Sally Noggins**, hamlet and ry. stn., 7½ m. SE. Dublin.
Glen Aldyn, valley, Isle of Man, from N. Barrule mtn. to Ramsey.
Glenallan, vil., Ontario, co. Wellington, 28 m. from Guelph.
Glenalmond, valley of R. Almond, Perthshire, 4 m. NW. Methven.
Glenannan, vil., Ontario, in N. of Huron co.
Glenanne, vil., co. Armagh, 3 m. S. Markethill.
Glenarm, spt. tn., Ireland, co. Antrim, 11 m. NW. Larne.
Glenarm, vil., Ontario, co. Victoria, 18 m. from Lindsay.
Glen Artney, valley, Perthshire, on Ruchill Water, above Comrie.
Glen Avon, valley of the R. Avon, Banffshire, Scotland.
Glenavy, par. and vil., co. Antrim, 15 m. W. Belfast.
Glenbervie, par., Scotland, mid Kincardineshire.
Glenbolg, vil., Lanarkshire, 2½ m. N. Coatbridge.
Glenboro, ry. stn., Manitoba, 105 m. SW. Winnipeg.
Glenbuck, vil. and ry. stn., Ayrshire, 3½ m. NE. Muirkirk.
Glenbucket, par., Scotland, on W. border of Aberdeenshire.
Glenburnie, vil., Fifeshire, par. and 1½ m. SE. Newburgh.
Glenburnie, vil., Ontario, co. Frontenac, 6 m. from Kingston.
Glencairn, par., W. Dumfriesshire, contains Moniaive.
Glencairn, vil., Ontario, Simcoe co., 22 m. SE. Collingwood.
Glen Cannich, valley of R. Cannich, Inverness-shire.
Glencaple, vil., Scotland, co. and 5 m. S. Dumfries.
Glen Carbon, vil., Pennsylvania, Schuylkill co.
Glencarron, ry. stn., Ross and Cromarty, 36 m. SW. Dingwall.
Glencarse, hamlet and ry. stn., Scotland, 6 m. E. of Perth.
Glen City, vil., Pennsylvania, Columbia co.
Glen Coe, val., Argyllshire, on R. Coe. Scene of massacre, 1692.
Glencoe, place with post-office, Argyllshire, 1½ m. E. Ballachulish.
Glencoe, vil., Illinois, Cook co., on L. Michigan.
Glencoe, ry. junc., Natal, 231 m. NNW. Durban.
Glencoe, vil., Maryland, in Baltimore co.
Glencoe, vil. and tnshp., Minnesota, cap. of M'Leod co.
Glencoe, vil., Ohio, in Belmont co.
Glencoe, vil., Ontario, 30½ m. SW. London.
Glencoe, vil., Nova Scotia, co Inverness, 6 m. from Port Hood.
Glencoe, cattle stn., N. Australia, 7 m. from Port Darwin Camp.
Glencoe, tnshp., New South Wales, 300 m. N. Sydney.
Glencolumbkille, par. and ham., co. Donegal, 17 m. NW. Killybegs.
Glencorse, par. and ry. stn., Scotland, 14½ m. S. Edinburgh.
Glen Cove, manufacturing vil., New York, Queen's co.
Glencree, river and valley, co. Wicklow, 6 m. SW. Bray.
Glen Croe, valley, Argyllshire, descending SE. to Loch Long.
Glendale, vil., Kentucky, in Hardin co.
Glendale, vil., Massachusetts, Berkshire co.
Glendale, vil., Montana, Beaver Head co.
Glendale, vil., Ohio, in Hamilton co.
Glendale, vil., Rhode Island, in Kent co.
Glendale, vil., South Carolina, Spartanburg co.
Glendale, vil. and tnshp., Wisconsin, Monroe co.
Glendale Station, vil., New York, Queen's co.
Glendalough and "Seven Churches," valley, Ireland, co. Wicklow, 8 m. NW. Rathdrum. Contains ecclesiastical ruins.
Glendarnel, valley, Argyllshire, 8 m. N. Tighnabruaich.
Glendevon, par., S. Perthshire, in Ochil Hills.
Glen Dochart, valley, Perthshire, falls NE. to Loch Tay.
Glen Docherty, valley, Ross-shire, falls NW. to Loch Maree.
Glendower, vil., Ontario, 30 m. from Kingston.
Glenduckie, vil., Fifeshire, 3 m. E. Newburgh.
Glenealy, par. and vil., Ireland, co. and 4½ m. SW. Wicklow.
Glenelg, par. and vil., Inverness-shire, 7 m. SW. Lochalsh.
Glenelg, vil., Ontario, in Grey co.
Glenelg, spt., S. Australia, 6½ m. SW. Adelaide.
Glenelg, tnshp., Queensland, 115 m. SW. Brisbane.
Glenelg, River, NW. Australia, flows 70 m. to Doubtful Bay.
Glenelg River, Victoria, flows 200 m. SW. to Discovery Bay.
Glen Esk, valley of R. South Esk, Forfarshire, Scotland.
Glenfalloch, vil., Nova Scotia, 5½ m. from New Glasgow.
Glenfarne, ry. stn., co. Leitrim, 7 m. E. Manor Hamilton.
Glenfield, borough, Pennsylvania, Alleghany co., on Ohio R.
Glenfield, par. and tnshp., England, 3½ m. NW. Leicester.
Glenfield, place, Renfrewshire, 1½ m. S. Paisley.
Glenfinnan, hamlet, Inverness-shire, at head of Loch Shiel.
Glen Gardner, vil., New Jersey, Hunterdon co.
Glengariff, vil., Ireland, co. Cork, 8 m. NW. Bantry.
Glengarnock, vil. with ironworks, Ayrshire, 2¾ m. NE. Dalry.
Glen Garry, valley of R. Garry, N. Perthshire.
Glen Garry, valley, Inverness-shire, descends to Loch Oich.
Glengarry, vil., Nova Scotia, 14 m. from New Glasgow.
Glengary, vil. and tnshp., Nebraska, Fillmore co.
Glengower or **Campbelltown**, vil., Victoria, 93½ m. NNW. Melbourne.
Glenham, vil., New York, in Dutchess co.
Glenhinnisdal, vil., I. of Skye, Scotland, 12 m. NW. Portree.
Glenhowan, vil., Scotland, co. and 5 m. SE. Dumfries.
Glen Huron, vil., Ontario, co. Simcoe, 10 m. from Collingwood.
Gleniffer, Braes of, hills, Scotland, 3 m. SW. Paisley.
Glenila, vil., Ontario, in Parry Sound district.
Glen Innes, tn., New South Wales, 373 m. NNW. Sydney.
Glen Isla, valley of R. Isla, Forfarshire, Scotland.
Glenkeen, par., Ireland, co. Tipperary, 5 m. SW. Templemore.
Glenlivet, *q.s.* par., Banffshire, 5¾ m. SE. Ballindalloch.
Glenlogan, vil. with ironworks, Scotland, Ayrshire, 3 m. E. Catrine.
Glenlogie, tnshp., Victoria, co. Gladstone, 10 m. S. Avoca.
Glenlince, vil., Wigtownshire, 8¾ m. SE. Stranraer.
Glen Lyon, valley, Perthshire, 30 m. long, falls to R. Tay.
Glen Lyon or Balaklava, vil., Ontario, in co. Bruce.
Glenlyon, tn., Victoria, 75 m. NNW. Melbourne.
Glenmaggie, tn., Victoria, 128 m. E. Melbourne.
Glen Major, vil., Ontario, co. Ontario, 6½ m. from Myrtle.
Glen Meyer, vil., Ontario, 21 m. from Simcoe.
Glen Mills, ham., Pennsylvania, in Delaware co.
Glen Moore, vil., Pennsylvania, in Chester co.
Glen More nan Albin or Great Glen of Scotland, extends 60½ m. NE. and SW. from Loch Linnhe to Moray Firth.
Glen Moriston, val., Ross and Inverness, falls E. to Loch Ness.
Glen Morris, vil., Ontario, co. Brant, 6 m. from Galt.
Glen Muick, valley, Aberdeenshire, trends NE. to R. Dee.
Glen Murray, vil., Quebec, 50 m. from Quebec.
Glennamaddy, vil., Ireland, co. Galway, 9 m. SE. Dunmore.
Glen Nevis, valley, Inverness, trends to Loch Eil.
Glen Nevis, vil., Ontario, 26 m. from Cornwall.
Glennie Island, Great, Victoria, off SW. coast of co. Buln-Buln.
Glenn Magna, par. and vil., co. and 7 m. SE. Leicester.
Glenn Magna, tnshp. and ry. stn., 4 m. SW Leicester.
Glenn Springs, vil. and tnshp., S. Carolina, Spartanburg co.
Glen Oak, set., Ontario., co. Middlesex, 3 m. from Longwood.
Glen Ogle, rocky pass., Perthshire, at head of Loch Earn.
Glenogra, par., Ireland, co. Limerick, 3 m. NW. Bruff.
Glenora, vil., British Columbia, at head of Stickeen R.
Glen Orchard, set., Ontario, co. Simcoe, 21 m. from Gravenhurst.
Glen Orchy, Scotland, Argyllshire, trends SW. to lower Loch Awe.
Glenorchy, tnshp., New Zealand, co. Lake.
Glenorchy, tn., Tasmania, 5 m. from Hobart.
Glenorchy, tnshp., Victoria, 189 m. NW. Melbourne.
Glenore, tn., Tasmania, 28½ m. SW. Launceston.
Glen Osmond, vil., S. Australia, 4 m. SE. Adelaide.
Glenpark, tnshp., Victoria, 116 m. NW. Melbourne.
Glen Prosen, valley, Forfarshire, falls to R. South Esk.
Glen Quaich, valley, Perthshire, on R. Quaich, falls to L. Freuchie.
Glen Quoich, valley, Aberdeenshire, on Quoich Water.
Glen Quoich, valley, Inverness-shire, falls to Loch Quoich.
Glen Riddle, vil., Pennsylvania, Delaware co., on Chester Creek.
Glen Road, set., Nova Scotia, 7 m. from Antigonish.
Glen Robertson, vil., Ontario, 20 m. by rail from Lancaster.
Glen Rock, vil. and tnshp., Nebraska, Nemaha co.
Glen Rock, borough, Pennsylvania, in York co.
Glen Rosa, valley, Arran Island, Scotland, descends to Brodick Bay.
Glen Rose, vil., Texas, cap. of Somerville co.
Glenrowan, tnshp., Victoria, 136 m. NE. Melbourne.
Glen Roy, valley, Inverness-shire, E. of Loch Lochy.
Glenroy, tnshp., S. Australia, 50 m. due E. of Lake Hawdon.
Glen Sandfield, set., Ontario, 16 m. from Lancaster.
Glen Sannox, valley, Scotland, Arran Island, below Goat Fell.
Glensax Burn, trouting stream, Peeblesshire, flows 7 m. to R. Tweed.
Glen's Falls, tn., New York, 60 m. N. Albany.
Glen Sbee, vil., Ontario, co. Norfolk, 2 m. from Erie.
Glen Sbee, valley, NE. Perthshire, falls to Ericht Water.
Glen Shiel, narrow valley, Ross-shire, on R. Shiel.
Glen Smail, set., Ontario, co. Grenville, 3 m. from Spencerville.
Glen Stewart, set., Ontario, co. Dundas, 9 m. from Iroquois.
Glen Sutton, vil., Quebec, co. Brome, 8 m. NE. Richford.
Glen Tarken, valley, Perthshire, on N. side of Loch Earn.
Glen Tay or **Adamsville**, vil., Ontario, 3 m. from Perth.
Glentham, par. and vil., Lincolnshire, 7½ m. NW. Market Rasen.
Glentbompson, tnshp., Victoria, 198½ m. W. Melbourne.
Glenties, vil., Ireland, co. Donegal, on R. Owenea.
Glen Tilt, valley, Perthshire, falls to R. Garry at Blair Athol.
Glen Union, vil., Pennsylvania, in Clinton co.
Glenurquhart, place, Inverness-shire, 7 m. W. Drumnadrochit.
Glenvale, tnshp., Victoria, 28 m. NE. Melbourne.
Glenville, vil. and tnshp., Alabama, in Russell co.
Glenville, vil., Connecticut, in Fairfield co.
Glenville, vil., Ireland, co. Cork, 7 m. SW. Rathcormac.
Glenville, vil. and tnshp., Kentucky, in Adair co.
Glenville, vil., Maryland, in Harford co.
Glenville, ham. and tnshp., Nebraska, in Clay co.
Glenville, vil. and tnshp., New York, Schenectady co.
Glenville, vil., New York, in Westchester co.
Glenville, vil., Ohio, in Cuyahoga co.
Glenwhirry, par., Ireland, co. Antrim, 6 m. E. Ballymena.
Glenwood, tn., Iowa, cap. of Mills co.
Glenwood, vil., Illinois, in Cook co.
Glenwood, vil., Indiana, in Rush co.
Glenwood, vil., Kansas, in Johnson co., on Missouri R.
Glenwood, vil., Maryland, Howard co.
Glenwood, vil., Massachusetts, in Middlesex co.
Glenwood, vil. and tnshp., Minnesota, cap. of Pope co.
Glenwood, vil. and tnshp., Missouri, Schuyler co.
Glenwood, vil., New Jersey, in Sussex co.
Glenwood, vil., New York, in Erie co.
Glenwood, vil., New York, in Queen's co.
Glenwood, vil., Pennsylvania, in Alleghany co.
Glenwood, vil., Pennsylvania, in Susquehanna co.
Glenwood, vil. and tnshp., Utah, in Sevier co.
Gletness, North and South, 2 isls., Shetland, 6 m. N. of Lerwick.
Glimåkra, vil., Swedeu, in Christianstads län.
Glin, spt. vil., Ireland, co. Limerick, 8 m. SW. Foynes.
Glina, vil., Croatia-Slavonia, 30 m. ESE. Karlstadt.
Gliniany, vil., Austria, Galicia, 15 m. W. Zloczow.
Gliniany, small tn., Russia, in gov. of Radom.
Glinsk, vil., Russia, gov. Podolia, 35 m. N. Vinnitza.
Glinsk, tn., Russia, gov. Poltava, 10 m. SW. Romny.
Glinton, par. and vil., Northamptonshire, 3 m. SE. Market Deeping.
Globe, vil., Arizona, in Pinal co. Silver and copper mines.
Globe Village, vil., Massachusetts, co. Worcester.
Glogan, Gross, ft. tn., Prussian Silesia, 31 m. N. Liegnitz.
Glogau, Ober, tn., Prussian Silesia, 13 m. ENE. Neustadt.
Glogovatz, tn., Hungary, 4 m. E. of Arad.
Glomel, vil., France, Côtes-du-Nord, 4 m. WSW. Rostrennen.
Glommen, riv., Norway, flows 280 m. to the Skager Rack.
Glons, vil., Belgium, prov. Liége, on R. Geer.
Gloppen, vil., Norway, 100 m. NNE. Bergen.
Glossop, mun. bor., Derbyshire, 13 m. SE. Manchester.
Gloucester, city and port, Gloucestershire, Engl., on R. Severn, 114 m. NW. London.
Gloucester, tn., New South Wales, 154 m. N. Sydney.
Gloucester, spt. city, Massachusetts, 28 m. NNE. Boston.
Gloucester City, vil., New Jersey, Camden co., on Delaware R.
Gloucester or **Cunningham's Station**, vil., Ontario, 10 m. from Ottawa.
Gloucester, Cape, Queensland, N. Kennedy district.
Gloucester House, Ontario, on R. Albany.
Gloucester Island, Queensland, off coast of N. Kennedy.
Gloucester River, New South Wales, falls into the Manning R.
Gloucestershire, a W. co. of England. Area 1225 sq. m.
Glover, vil. and tnshp., Vermont, in Orleans co.
Gloversville, tn., New York, 53 m. NW. Albany.
Glozsan, vil., Hungary, co. Bacs, 14 m. W. Neusatz.
Glucbov, tn., Russia, 130 m. ENE. Chernigov.
Glückstadt, tn., Prussia, on R. Elbe, 29 m. NW. Hamburg.
Gluiras, vil., France, Ardèche, 6 m. NE. St. Pierreville.
Glusburn, tnshp. and vil., Yorkshire, 4 m. S. Skipton.
Gluss Isle, peuin., on Mainland, Shetland, E. side of **Gluss Voe.**
Glycorrwg, par. and tnshp., Glamorgan, 8 m. NE. Neath.
Glyde, River, Ireland, co. Louth, flows E. to Dundalk Bay.
Glyder-fach and Glyder-fawr, 2 peaks, Wales, 3250 and 3275 ft.
Glydyfrdwy, eccl. dist. and ry. stn., Merioneth, 3 m. E. Corwen.
Glyme, River, Oxfordshire, flows 8 m. to the Evenlode.
Glyn, place with slate quarries, Carmarthensh., 3 m. NW. Llanberis.
Glynde, par. and vil., Sussex, 3 m. SE. Lewes.
Glyndon, vil. and tnshp., Minnesota, Clay co.
Glynn, par. and vil., Ireland, co. and 2 m. S. Larne.
Glyn Neath, vil. and ry. stn., Glamorgan, 12 m. NE. Neath.
Glyntaf, eccl. dist. and ham., Glamorgan, 5 m. W. Caerphilly.
Glyn-Traian, tnshp., Denbighshire, 3½ m. SE. Llangollen.
Gmünd, tn., Würtemberg, 20 m. SW. Ellwangen.
Gmunden, tn., Upper Austria, on Lake of Traun.
Gnadenhutten, vil., Ohio, co. and on R. Tuscarawas.
Gnarpurt, Lake, Victoria, N. of Lake Corangamite.
Gnesen, tn., Prussia, 44 m. SSW. Bromberg.
Gnezda, free tn., Hungary, dist. and 21 m. N. Leutschau.
Gnigl, vil., Austria, in Salzburg, on R. Gnigl.
Gnoien, tn., Mecklenburg-Schwerin, 25 m. NE. Güstrow.
Gnosall, par. and vil., England, co. and 6 m. SW. Stafford.
Gnurntah Lake, New South Wales, co. Evelyn.
Goa, Portuguese set., W. coast India, 250 m. SSE. Bombay. Area 1062 sq. m. Cap. New Goa.
Goa or **Goak**, tn., Celebes Island, 15 m. E. Macassar.
Goa Island, Fiji, 8½ m. SW. Nairai, 11½ m. long by 6 m. wide.
Goalanda, tn. and ry. terminus, Faridpur dist., Bengal.
Goalpara, the W.-most dist. of Assam. Area 3897 sq. m.
Goalpara, tn. and former cap. of above, on Brahmaputra.
Goangra, tnshp., New South Wales, 350 m. NW. Sydney.
Goaraparim, tn., Brazil, state of Espiritu Santo.
Goat Fell, mtn., Scotland, Arran I., Firth of Clyde. Alt. 2866 ft.
Goatbland, tnshp. and vil., Yorkshire, 9½ m. SW. Whitby.
Goat Island, one of the Fiji group, lying off Tiviuni.
Goat Island, New York, in river, at Falls of Niagara, *q.v.*
Goat Island, Rhode Island, in Newport harbour.
Goatstown, vil., Ireland, Taney par., SE. co. Dublin.
Goave, Great and Little, 2 tns. of Haiti, on Bay of Gonaives.
Gobardanga, tn., Bengal, 24 Parganas dist., on R. Jamuna.
Gobardhan, ancient tn., Muttra dist., NW. Provs., India.

Gobardhangiri, ft. hill, between Mysore and S. Kanara dist., Madras.
Gobbins, The, basaltic cliffs, in E. of Magee I., co. Antrim.
Gobi or Shamo, great desert, E. Turkestan and Mongolia, 1500 m. long.
Goblos, vil., Michigan, in Van Buren co.
Gobowen, ry. stn., Shropshire, 2½ m. NE. Oswestry.
Gobra, vil., Bengal, in Khulna portion of the Sundarbans.
Gobra, vil., Raipur dist., Central Provs., India.
Gobur or Godfrey's Creek, tnshp., Victoria, 90 m. NE. Melbourne.
Goch, tn., Rhenish Prussia, 8 m. S. Cleves.
Gochsheim, vil., Germany, Baden, 5 m. N. Bretten.
Gochsheim, vil., Bavaria, 2½ m. SE. Schweinfurt.
Godagari, vil., Rajshahi dist., Bengal, on R. Ganges.
Godalming, mun. bor., Surrey, on R. Wey, 34½ m. SW. London.
Godano, Sesta, tn., Italy, prov. Genoa, 15 m. N. Spezia.
Godavari, maritime dist., Madras. Area 7345 sq. m.
Godavari, riv., Central India, flows 898 m. to Bay of Bengal.
Godbout River, Quebec, flows 250 m. to R. St. Lawrence.
Godda, sub-div., Santal Parganas, Bengal. Area 966 sq. m.
Godega di Sant' Urbano, vil., NE. Italy, 11 m. E. Conegliano.
Godegard, place with ry. stn., Sweden, Ostergötland län.
Goderich, port of entry, Ontario, on Lake Huron.
Godesberg, vil., Rhenish Prussia, 4 m. SSE. Bonn.
Godfrey, vil. and tnshp., Illinois, Madison co.
Godhavn, Danish col. on SW. coast of Disco I., Greenland.
Godhra, tn., Bombay, 52 m. NE. Baroda.
Göding or Hodonin, tn., Moravia, 24 m. SW. Hradisch.
Godmanchester, vil., England, co. and suburb of Huntingdon.
Godmanstone, par. and vil., Dorset, 2½ m. S. Cerne Abbas.
Godmersham, par. and vil., Kent, 6 m. NE. Ashford.
Godna or Reveiganj, tn., Saran dist., Bengal.
Gödöllö, vil., Hungary, 15 m. NE. of Pesth.
Godolphin, eccl. dist. and ham., W. Cornwall, Breage par.
Godrevy, isl. and vil., Cornwall, on N. side of St. Ives Bay.
Godsbill, par. and vil., Isle of Wight, 5½ m. SE. Newport.
God's Lake, Keewatin, NW. Territory, Canada. Lat. 54° 20′ N.
Godstone, par. and vil., Surrey, 6½ m. NNE. Reigate.
Godstow, vil., England, co. and 3½ m. NW. Oxford.
Godthaab, vil., Greenland, on Davis Strait. Lat. 63° 50′ N.
Goeree, isl., S. Holland, in the delta of the Meuse.
Goes or Ter Goes, tn., Netherlands. S. Beveland I.
tn., Portugal, dist. and 18 m. E. Coimbra.
Goffstown, vil. and tnshp., New Hampshire, Hillsborough co.
Gogar, vil. and ry. stn., Scotland, 5½ m. W. Edinburgh.
Göggingen, vil., Bavaria, 2½ m. SW. Augsburg.
Gogbat, vil., Hugli district, Bengal. Lat. 22° 53′ N.
Goginlan, lead mines, Cardiganshire, 7½ m. NE. Aberystwith.
Gog Magog Hills, England, 4 m. SE. Cambridge.
Gogo or Gogha, spt., Bombay, on Gulf of Cambay.
Gogolev, vil., Russia, gov. Chernigov, 35 m. SE. Oster.
Gogolin, vil., Prussian Silesia, 13 m. W. Gross-Strelitz.
Gogra, riv., India, flows 600 m. to the Ganges at Chapra.
Gogunda, tn., Udaipur state, Rajputana, 2750 ft. above sea.
Gohad, tn., Gwalior state, Central India, 60 m. SE. Agra.
Gohana, tn., Rohtak dist., Punjab, India.
Gobelwar, div., Kathiawar, Bombay, on Gulf of Cambay.
Gobfeld, vil., Westphalia, circle and 9 m. ENE. Herford.
Gohlis, a N. suburb of Leipzig, Saxony.
Goil, Loch, Argyllshire, left arm of Loch Long.
Goisern, vil., Upper Austria, 23 m. SW. Gmünden.
Goito, tn., Italy, prov. Mantua, 4 m. S. Volta.
Gojam, dist. of S. Abyssinia, in Amhara. Lat. 10-11° N.
Gojana, tn., Brazil, state of Parahiba.
Gokak, tn., Bombay, dist. and 42 m. NE. Belgaum.
Gokarn, tn., Bombay, N. Kanara dist., 10 m. N. Kumta.
Goktchai-Sevan, lake, Transcaucasia, NE. Erivan, 47 m. by 12 m.
Gokul, tn., Muttra dist., NW. Provs., India, on Jumna R.
Gola, tn., Gorakhpur dist., NW. Provs., India.
Golagbat, vil., Sibsagar dist., Assam, India.
Gola Island, NW. co. Donegal, near Gweedore Bay.
Golborne, par. and vil., Lancashire, 5½ m. SE. Wigan.
Golcar, tnshp. and vil., Yorkshire, 3 m. SW. Huddersfield.
Golconda, ruined city, Nizam's Doms., India, 7 m. W. Haidarabad.
Golconda, vil. and tnshp., Illinois, cap. of Pope co.
Golcowa, vil., Austria, Galicia, 6 m. N. Brzozov.
Goldap, tn., E. Prussia, 23 m. S. Gumbinnen.
Goldau, vil., Switzerland, 6 m. WNW. Schwytz, at foot of Rossberg.
Goldberg, tn., Mecklenburg-Schwerin, 16 m. SSW. Güstrow.
Goldberg, tn., Prussian Silesia, 13 m. SW. Liegnitz.
Gold Coast, British colony, W. Africa, on Gulf of Guinea. Area 29,401 sq. m. Cap. Accra.
Golden, vil., Ireland, co. Tipperary, 5 m. W. Cashel.
Golden, tn., Colorado, cap. of Jefferson co.
Golden Bay, New Zealand. *See* **Massacre Bay.**
Golden City, vil. and tnshp., Missouri, Bartou co.
Goldendale, vil., Washington, Kilkitat co.
Golden Gate, entrance to San Francisco Bay, California.
Golden Gate, vil., Minnesota, in Brown co.
Golden Hill, eccl. dist. and vil., Staffordshire, 3 m. NW. Burslem.
Golden Lake, Ontario, Renfrew co. Lat. 45° 36′ N.
Golden's Bridge, vil., New York, Westchester co.
Golden Valley, vil., Gloucestershire, 3½ m. W. Cheltenham.
Goldenville or Sherbrooke Gold Mines, vil., Nova Scotia.
Goldfield, vil., Iowa, in Wright co.
Gold Fields, vil., Nova Scotia, 9 m. from Stewiacke.
Goldhanger, par. and vil., Essex, 4 m. NE. Maldon.
Gold Hill, vil., Colorado, in Boulder co.
Gold Hill, tn., Nevada, 1 m. S. Virginia City. Rich mines.
Gold Hill, vil. and tnshp., N. Carolina, in Rowan co.
Goldingen, tn., Russia, Courland, 85 m. WNW. Mitau.
Goldingen, vil., Switzerland, canton St. Gall, 3 m. N. Utznach.
Goldington, par. and vil., England, co. and 1½ m. NE. Bedford.
Goldkronach, tn., Bavaria, 5 m. SSE. Berneck.
Gold Mines, vil. Nova Scotia, 4 m. from Mount Uniacke.
Gold Mountains, British Columbia, in lat. 50° N.
Gold River, British Columbia, in Vancouver Island.
Gold River, Nova Scotia, flows 30 m. to Chester Bay.
Gold Run, vil., California, in Placer co.
Goldsborough, par. and tnshp., Yorkshire, 2¾ m. E. Knaresborough.
Goldsborough, vil., Georgia, in Pulaski co.
Goldsborough, vil. and tnshp., N. Carolina, cap. Wayne co.
Goldsborough, tnshp., New Zealand, co. Westland.
Goldsborough, tnshp., Queensland, 26 m. from Cairns.
Goldsboro' Reef, tn. and ry. stn., Victoria, 129 m. NW. Melbourne.
Goldsmith, set., Ontario, 7 m. from Essex Centre.
Goldsmith, vil., Indiana, Tipton co.
Goldstone, vil., Ontario, 23 m. by rail from Guelph.
Golega, tn., Portugal, on R. Tagus, 70 m. NNE. Lisbon.
Golese, tn., Italy, prov. and 3 m. N. of Parma.
Goleta, vil., California, in Santa Barbara co.
Goletta, spt., Tunis, 11 m. by rail N. of Tunis city.
Golfe, Isle de, Tasmania, off S. coast of Kent co.
Golfo Dulce, lake, Guatemala, connected with Caribbean Sea.
Golgol, tnshp., New S. Wales, co. Wentworth, on border of Victoria.
Goli, tn., Senegambia, on R. Jeba, 5 m. NE. Bissao.
Goliad, vil., Texas, cap. of Goliad co., on San Antonio R.
Gollagudem, vil., Godavari dist., Madras. Lat. 17° 39′ N., long. 81° 1′ E.
Gölle, vil., Hungary, dist. and 7 m. SSE. Igal.
Gollnow, tn., Pomerania, 15 m. SW. Naugard, on R. Ihna.
Gollub, tn., W. Prussia, circle and 18 m. SW. Strasburg.
Gölnitz, tn., Hungary, co. Zips, 22 m. SE. Leutschau.
Golo, largest riv. of Corsica, flows 50 m. NE. to Mediterranean.
Golodriyevka, 2 vils., Russia, in prov. of the Army of the Don.
Gologory, vil., Austria, in Galicia, on R. Lipa.
Golovanevsk, vil., Russia, gov. Podolia, 62 m. NE. Balta.
Golspie, spt. tn., Sutherlandshire, 8¼ m. NE. Inverness.
Golssen, vil., Prussia, Brandenburg, 11 m. NNW. Luckau.
Golubincze, vil., Austria-Hungary, 23 m. SE. Peterwardein.
Goma, mtnous. dist., Equat. Africa, on E. shore of L. Tanganyika
Gomalara Lake, S. Australia, 30 m. from Lake Frome.
Gomar, tn., Algerian Sahara, 9 m. NW. El Wad. Lat. 33° 29′ N.
Gomba or Gombe, tn., Central Soudan. Lat. 10° 49′ N., long. 10° 27′ E.
Gombin, tn., Russian Poland, gov. Warsaw, on R. Vistula.
Gombrun, spt., Persia. *See* **Bender Abbas.**
Gomel, tn., Russia, gov. and 130 m. S. Mohilev, on R. Soj.
Gomera, isl., Canary Islands. Lat. 28° 5′ 40″ N., long. 17° 7′ 37″ W.
Gomersal, tnshp., Yorkshire, 5 m. SE. Bradford.
Gomesende, com., Spain, prov. Orense, on R. Deva.
Gometra, vil. and fishing stn., Argyllshire, on W. Side of Ulva I.
Gommegnies, tn., France, dep. Nord, 4 m. NE. Quesnoy.
Gommern, tn., Prussian Saxony, 9 m. E. Magdeburg.
Gomshall, vil., England, Surrey, 5 m. SW. Dorking.
Gomul Pass and River. *See* **Gumal.**
Gonaïves, Les, spt. tn., Haiti, W. Indies. Lat. 19° 27′ N., 72° 43′ W.
Gonars, vil., Italy, prov. Udine, 4 m. W. Palmanova.
Gonave, La, isl., W. Indies, depend. of Haiti. Lat. 19° N., long. 73° W.
Gonda, dist., Faizabad div., Oudh, India.
Gonda, chief tn., hdqrs. of above. Lat. 27° 7′ N., long. 82° E.
Gonda, tn., Partabgarh dist., Oudh, India, 2 m. from Bela.
Gondal, native state, Kathiawar, Bombay. Ar. 687 sq. m. P. 135,604.
Gondal, cap. of above state. Lat. 21° 57′ 30″ N., long. 70° 53′ E.
Gondar, tn. and cap. of Abyssinia. Lat. 12° 36′ 10″ N., long. 32° 49′ E.
Gondelsheim, vil., Germany, in Baden, 4 m. NW. Bretten.
Gondiswyl, vil., Switzerland, canton Bern, 6 m. SE. Aarwangen.
Gondokoro, ruined vil., Soudan, on R. Nile, 12 m. S. Lado.
Gondomar, com., Spain, prov. Pontevedra, 9 m. S. Vigo.
Gond-umri, estate, Bhandara dist., Central Provs., India.
Gondwana, tract of country, Central Provs., India.
Gonerby, Great, par. and vil., Engl., Lincolnsh., 2 m. NW. Grantham.
Gonesse, tn., France, Seine-et-Oise, 11 m. NE. Paris.
Gonfaron, tn., France, dep. Var, 8 m. SE. Besse.
Gonfirth, vil., Scotland, Mainland, Shetland, 3 m. SW. Voe.
Gongolgon, tnshp., New South Wales, 464 m. W. Sydney.
Gonikoppal, tnshp., Coorg, India, 10 m. from Verajendrapett.
Goniondz, tn., Russia, gov. Grodno, 32 m. NW. Bialystok.
Gonn, tnshp., New South Wales, on borders of Victoria.
Gonnosfanadiga, vil., Sardinia, 21 m. NE. Iglesias.
Gonobitz, vil., Austria, Styria, 11 m. NE. Cilly.
Gonor, ry. stn., Manitoba, Canada, 15 m. E. Winnipeg.
Gontenschwyl, vil., Switzerland, Aargau, 2½ m. S. Kulm.
Gonzaga, vil., Italy, prov. and 18 m. S. Mantua.
Gonzales, vil., California, in Monterey co.
Gonzales, vil., Texas, cap. of Gonzales co., on Guadalupe R.
Goobong, tnshp., N. S. Wales, co. Ashburnham, on Goobong Creek.
Gooburrum, set., Queensland, 4½ m. N. Bundaberg.
Good Corner, vil., New Brunswick, 16 m. from Woodstock.
Goodell, vil., Pennsylvania, McKean co. Also called **State Line.**
Goodenough Bay, New Guinea, between Cape Vogel and East Cape.
Goodenough Island, New Guinea, in D'Entrecasteaux Archipelago.
Gooderham, vil., Ontario, co. and 14 m. from Haliburton.
Good Ground, vil., New York, Suffolk co., on Shinnecock Bay.
Good Hope, vil. and tnshp., Georgia, in Walton co.
Good Hope, vil., Illinois, in McDonough co.
Good Hope, vil. and tnshp., Mississippi, in Walton co.
Good Hope, Cape of, S. Africa. Lat. 34° 22′ S., long. 18° 29′ E.
Gooding's Grove, vil., Illinois, Will co., 22 m. SW. Chicago.
Goodland, vil., Indiana, Newton co., 40 m. W. Logansport.
Goodletteville, vil., Tennessee, Davidson co., 12 m. N. Nashville.
Goodman, vil., Mississippi, Holmes co., 51 m. NNE. Jackson.
Goodmanham, par. and vil., Yorkshire, 1½ m. NE. Market Weighton.
Goodna, ry. stn., Queensland, 14 m. W. Brisbane.
Goodneetone, par. and vil., England, Kent, 6 m. SE. Sandwich.
Goodooga, tnshp., New South Wales, 548 m. N. Sydney.
Goodradigbee, tnshp., New South Wales, co. Buccleuch, on **G. R.**
Goodradigbee River, New South Wales, flows N. to Murrumbidgee R.
Good River, Kansas, falls into the Arkansas R., in Sumner co.
Goodshaw, eccl. dist. and vil., NE. Lancashire, 2 m. NE. Haslingden.
Good'e Island, N. Australia, in the Torres Strait.
Goodson, tn. and tnshp., Virginia, in Washington co.
Goodspeed'e Landing, vil., Connecticut, Middlesex co.
Good Thunder's Ford, vil., Minnesota, in Blue Earth co.
Goodville, vil., Pennsylvania, Lancaster co., 18 m. SW. Reading.
Goodwater, vil. and tnshp., Alabama, in Coosa co.
Goodwin vil. and tnshp., Arkansas, in St. Francis co.
Goodwin Sands, dangerous shoal, lying 5 m. off E. coast of Kent.
Goodwin's Mills, vil., Maine, York co., 6 m. W. by N. Biddeford.
Goodwin'e Peak, mtn., Tasmania, between Jane and Franklin Rs.
Goodwood, vil., Ontario, 35 m. by rail NE. Toronto.
Goodwood, racecourse, England, Sussex, 3 m. NNE. Chichester.
Goodwood, S. Australia, suburb and 2½ m. S. Adelaide.
Goodyear'e Bar, vil., California, Sierra co. Has gold mines.
Goodyer, tnshp., Queensland, 170 m. SW. Brisbane.
Goolagong, tn., New South Wales, 223 m. W. Sydney.
Goole, mkt. tn. and port, Yorkshire, on R. Ouse, 23 m. SW. Hull.
Goolwa, tn. and port, S. Australia, 60 m. S. Adelaide.
Gooma, tn., E. Turkestan, 40 m. NW. of Kholen.
Goombalia, tnshp., New South Wales, co. Barrona, on Warrego R.
Goomieh-Khaneh, tn., Asiatic Turkey, 100 m. W. Erzroum.
Goona, dist. and tn., Gwalior, India. Lat. 24° 40′ N., long. 77° 20′ E.
Goonambla Hill, New South Wales, in Ashburnham co.
Goonbell, vil., England, W. Cornwall, 1 m. SE. St. Agnes.
Goondiwindi, tnshp., Queensland, 200 m. SW. Brisbane.
Goonhavern, vil., England, Cornwall, 2 m. NE. Perranzabuloe.
Goonumbil, tnshp., New South Wales, co. Urana, on Billabung Creek.
Goor, tn., Netherlands, prov. Overyssel, 9 m. SW. Almelo.
Gooramadda, tnshp., Victoria, co. Bogong, on Murray R.
Goornong, tn., Victoria, 118 m. N. of Melbourne.
Gooseberry Islands, Newfoundland, on E. coast of Bonavista Bay.
Goose Cove, fishing stn., Newfoundland, on French shore.
Goose Creek, vil., New Brunswick, on Bay of Fundy.
Goose Island, vil. and tnshp., Illinois, Alexander co., on Mississippi R.
Goose Lake, ry. stn., Assiniboia, 528½ m. W. Winnipeg.
Goose Lake, Oregon, in Jackson co. Length 30 m. by 10 m.
Gooee'e Hill, S. Australia, in NW. part of co. Buckingham.
Goosnargh with Newsham, tnshp., Lancashire, 6½ m. N. Preston.
Gooty, tn., Madras, India. Lat. 15° 6′ 53″ N., long. 77° 41′ 32″ E.
Gopalganj, tn., Faridpur dist., Bengal. Lat. 23° N., long. 89° 52′ E.
Gopalgarh, tn., Bhartpur state, Rajputana, 40 m. NW. Muttra.
Gopalnagur, tn., Nadiya dist., Bengal. Lat. 23° 4′ N., long. 88° 49′ E.
Gopalpur, spt. tn., Ganjam dist., Madras. Lat. 19° 21′ N., 85° 1′ E.
Gopalewami-betta, peak of the W. Ghats, Mysore, India. Alt. 4500 ft.
Gopamau, tn., Hardoi dist., Oudh, India. Lat. 27° 32′ N.
Göppingen, tn., Würtemberg, 27 m. NW. Ulm.
Gor, tn., Spain, prov. Granada, 12 m. ENE. Guadix.
Gora, tn., Gorakhpur dist., NW. Provs., India. Lat. 26° 33′ N.
Gorabazar, a S. suburb of Berhampur, Bengal. Lat. 24° 5′ 15″ N.
Goragbat, ruined city, Dinajpur, Bengal. Lat. 25° 15′ N., 89° 20′ E.
Gorakhpur, dist., NW. Provs., India. Area 4598 sq. m.
Gorakhpur, city and hdqrs. of above. Lat. 26° 44′ N., long. 83° 24′ E.
Goram, isl., E. Indies, SE. of Ceram. Lat. 3° 56′ N., long. 126° 58′ E.
Gorbatov, tn., Russia, gov. and 47 m. W. Nijni Novgorod.
Gordale Scar, wild ravine, Yorkshire, 6½ m. E. Settle.
Gordon, vil. and tnshp., Alabama, Henry co., on Chattahoochee R.
Gordon, vil., Georgia, in Wilkinson co.
Gordon, vil., Pennsylvania, in Schuylkill co.
Gordon, post set., Ontario, Essex co., 16 m. from Windsor.
Gordon, par. and vil., Berwickshire, 11½ m. SW. Duns.
Gordon, tnshp. and ry. stn., Victoria, 95 m. W. Melbourne.
Gordon, vil. and ry. stn., S. Australia, 236 m. N. Adelaide.
Gordon Arme Inn, Scotland, Yarrow par., 13 m. SW. Selkirk.
Gordon Bay, N. Australia, on W. coast of Bathurst Island.
Gordon Bennett, Mt., Equat. Africa, N. end Albert Edw. Nyanza.
Gordon Mills, vil., Ontario, co. Hastings, on R. Treut.
Gordon River, Tasmania, flows NW. to Macquarie Harbour.
Gordonetown, vil., Aberdeenshire, 3 m. W. Fyvie Station.
Gordonstown, vil., Scotland, Banffshire, 3 m. from Cornhill station.
Gordonsville, vil. and tnshp., Kentucky, in Logan co.
Gordonsville, vil., Pennsylvania, in Lancaster co.
Gordoneville, vil., Tennessee, Smith co., on Caney Fork R.
Gordonsville, vil., Virginia, in Orange co.
Gore, vil., Nova Scotia, co. Hants, 16 m. from Shubenacadie.
Gore, vil., Ohio, in Hocking co. Coal and iron mines.
Gore, tn. and ry. stn., New Zealand, in co. Southland.
Gore, Mount, New Zealand, co. Inangahua, on Grey R.
Gore Bay, New Zealand, in co. Cheviot.
Gorebridge, vil. and ry. stn., Scotland, co. and 12 m. SE. Edinburgh.
Gorée, French colony and tn., W. Africa, 1 m. SE. Cape Verd.
Goresbridge, vil., Ireland, co. Kilkenny, 5 m. SW. Bagenalstown.
Gore'e Island, in Lough Strangford, co. Down, Ireland.
Gore's Landing, vil., Ontario, co. Northumberland, on Rice Lake.
Gorey, vil. and harb., Jersey, Channel Islands, 4½ m. NNE. St. Helier.
Gorey, mkt. tn., Ireland, co. Wexford, 10 m. SW. Arklow.
Gorgie, vil. and ry. stn., Scotland, in SW. suburbs of Edinburgh.
Gorgo, vil., Italy, prov. Treviso, 4 m. E. Oderzo.
Gorgonzola, vil., Italy, 12 m. ENE. Milan.
Gorgue, La, tn., France, dep. Nord, 4 m. E. Merville.
Gorham, vil. and tnshp., Maine, in Cumberland co.
Gorham, vil. and tnshp., New Hampshire, in Coos co.
Gorham, vil. and tnshp., New York, Ontario co., on Flint Creek.
Gorhjhamar, tn., Sagar dist., Central Provs., India.
Gori, tn., Russia, gov. and 58 m. NW. Tiflis.
Gori-bidnur, *taluk* and vil., Kolar dist., Mysore, India.
Goriganga, riv., Kumaun, NW. Provs., India, headwaters of Gogra.
Gorinda Parsandan, *pargana*, Unao dist., Oudh, India.
Goring, vil. and ry. stn., Oxford, on R. Thames, 10 m. NW. Reading.
Goring Heath, vil., Oxfordshire, 4 m. NE. Goring.
Göritz and Gradiska, dist., Austria, Küstenland, E. of Venetia.
Göritz or Görz, city and cap. of above dist., 22 m. NNW. Trieste.
Göritz, tn., Prussia, Brandenburg, 12 m. NNE. Frankfort.
Gorki, tn., Russia, gov. Mohilev, 30 m. SE. Orsha.
Gorkum or Gorinchem, ft. tn., S. Holland, on R. Meuse.
Gorla, vil., Italy, 4 m. from Milan.
Gorleston, coast par., E. Suffolk, a S. suburb of Gt. Yarmouth.
Gorlice, tn., Austria, in Galicia, 20 m. ENE. New-Sandec.
Görlitz, tn., Prussian Silesia, 52 m. W. Liegnitz.
Gormanstown, ry. stn., Ireland, co. Meath, 2¾ m. NW. Balbriggan.
Gormley, vil., Ontario, co. York, 23 m. from Toronto.
Gorochovez, tn., Russia, gov. Vladimir, on Petersburg and Warsaw Ry.
Gorodetskoi, Cape, on W. coast of White Sea. Lat. 67° 41′ 1″ N.
Gorodnia, tn., Russia, gov. and 35 m. NE. Chernigov.
Gorodok, tn., Russia, gov. and 20 m. NNW. Vitebsk.
Goro Island, Fiji Islands, between Viti Levu and Taviuni.
Goroke, tn., Victoria, 275 m. NW. Melbourne.
Gorontalo, residency and vil., in N. of Celebes Island, E. Indies.
Goro Sea, Fiji, between Viti Levu and the Eastern Group.
Gorran, par. and vil., Cornwall, 5 m. SE. Tregony.
Gorran Haven, coast vil. with pier, Cornwall, 1¾ m. NE. Dodman Pt.
Gorrie or Howick, vil., Ontario, co. Huron, on Maitland R.
Gorriti, isl., Uruguay, at entrance to Maldonado Bay.
Gorslae, eccl. dist., Wales, in Carmarthenshire.
Gorssel, vil., Netherlands, 5 m. N. Zutphen.
Gort, tn., Ireland, co. Galway, 17½ m. S. Athenry.
Gortin, vil., Ireland, co. Tyrone, on R. Nagle.
Gorton, tnshp., Lancashire, a SE. suburb of Manchester.
Gortroe, par., Ireland, co. Cork, 3 m. SE. Rathcormack.
Gorumna, isl., Ireland, co. Galway, in Kilkieran Bay.
Görz, tn., Austria. *See* **Göritz.**
Gorze, tn., Alsace-Lorraine, 12 m. SW. Metz.
Gosaingunj, tn., Lucknow dist., Oudh, India, 14 m. from Lucknow
Gosaldo, com., Italy, prov. Belluno, 6 m. SW. Agordo.
Gosberton, par. and vil., Lincolnshire, 4 m. NE. Spalding.
Goechen Island, British Columbia, in Hecate Strait.
Goechen Strait, New Guinea, between Normanby I. and East Cape
Gosfield or Albortville, vil., Ontario, 31 m. from Windsor.
Gosfield, par. and vil., England, Essex, 2 m. SW. Halstead.
Gosford, seat, Scotland, Aberlady par., Haddingtonshire.
Gosford, tnshp., New South Wales, 48 m. N. Sydney.
Gosforth, par. and vil., Cumberland, 6½ m. SE. Egremont.
Goeforth, par., Northumberland, 2 m. N. Newcastle.
Gosben, vil. and tnshp., Connecticut, in Lichfield co.
Gosben, city, Indiana, cap. of Elkhart co., on Elkhart R.
Goeben, vil., New Jersey, in Cape May co.
Goshen, vil. and tnshp., New York, in Orange co.
Goshen, vil. and tnshp., Ohio, in Clermont co.
Goehen, set., New Brunswick, co. Albert, 8 m. from Annagance.
Goshen, set., Nova Scotia, 18 m. from Antigonish.
Goehen, set., Nova Scotia, 24 m. from Truro.
Goshen, vil., Texas, in Henderson co.
Goshen, vil., Texas, in Walker co.
Goshen, vil., Utah, in Utah co.
Goshenville, vil., Pennsylvania, in Chester co.
Goslar, tn., Germany, Hanover, 7 m. S. Liebenburg.
Gosmore, vil., Herts, 2 m. S. Hitchin, Ippolitts par.
Goepel Gak, ry. stn., N. London, on London and N.-W. Ry
Gosport, ft. spt. tn., S. Hants, opposite Portsmouth. Lat. 50° 48′ N.
Gosport, vil., Ontario, co. Lennox, 13 m. from Napanee.
Gosport, vil., Indiana, Owen co., on White R.
Gossau, vil., Switz., 6 m. W. St. Gall. Lat. 47° 25′ N., long. 9° 14′ E.
Gosselies, tn., Belginm, prov. Hainaut, 4 m. N. Charleroi.
Göesnitz, tn., Germany, Saxe-Altenburg. Lat. 50° 53′ N., 12° 26′ E.
Gossolengo, vil., Italy, prov. and 6 m. SW. Piacenza.
Gostanadi, irrigation riv., Godavari dist., Madras.
Goethani, riv., Madras, flows 48 m. to the sea at Konada.
Goetyn, tn., Prussia, prov. Posen, 7 m. N. Kröben, on R. Obra.
Goetynin, vil., Russia, gov. Warsaw, 12 m. N. Kutno.
Göta Canal, Sweden, unites Lakes Wener and Wetter with Baltic.
Göta Elv Sweden, flows from Lake Wener to the Cattegat.
Gotardi, petty state, Rewa Kantha, Bombay, India. Area 1½ sq. m.
Göteborg and Bohue, län, S. Sweden. Area 1969 sq. m.
Gotha, tn., Germany, Saxe-Coburg-Gotha. Lat. 50° 57′ N.
Gotha, duchy, Germany, Saxe-Coburg-Gotha. 543 sq. m.
Gothall, Eilean na, isl., Stornoway Harbour, Lewis I., Scotland.
Gotham, par. and vil., England, co. and 7 m. SW. Nottingham.
Gothenburg (Göteborg), spt. city, Sweden, at mouth of Göta R., in Cattegat. Lat. 57° 41′ 18″ N., long. 11° 54′ 31″ E.
Gothic, vil., Colorado, in Gunnison co.
Gotbland (Göta-Rike), former great div. of S. Sweden. Ar. 38,300 sq. m.
Goto, isl. grp., off W. coast Kiu-siu, Japan. Lat. 32° 30′ to 33° 20′ N.
Gotska-Sandöe, isl., Sweden, in Baltic. Lat. 58° 22′ N., long. 19° 17′ E.
Gottenheim, vil., Germany, in Baden, 6 m. NE. Alt-Breisach.
Gottesberg, tn., Prussian Silesia, circle and 3 m. W. Waldenburg.
Gottesgab, tn., Bohemia, in the Erzgebirge, 6 m. NNW. Joachimsthal.
Göttingen, city, Prussia, 21 m. NE. Cassel. Lat. 51° 32′ N.
Gottleuba, tn., Saxony, circle Dresden, 9 m. S. Pirna.
Gottschee, tn., Austria-Hungary, Carniola, 9 m. SE. Laibach.
Gotzis, vil., Austria, in Tyrol, 9 m. N. Feldkirch.
Gouda, tn., Holland, 11 m. NE. Rotterdam Lat. 52° N.
Goudelin, vil., France, Côtes-du-Nord, 6 m. N. Plouagat.
Goudhurst, par. and vil., Kent, 4 m. NW. Cranbrook. Area 9800 ac.
Goudine, tract in Cape Colony, Worcester div., on Breede R.
Gouézec, vil., France, dep. Finistère, 6 m. S. Pleyben.
Gouganebarra Lough, co. Cork, at source of R. Lee.
Gough or Diego Alvarez, isl., Atlantic. Lat. 40° 19′ S., 9° 45′ 17″ W.
Goulburn, city, New S. Wales, 134 m. SW. Sydney. Lat. 34° 36′ S.
Goulburn Island, N. Territory, S. Australia, off Wellington Hills.
Goulburn River, Victoria, flows 230 m. N. to Murray R.
Gould, vil., Quebec, on Salmon R., 38 m. from Sherbrooke.
Gouldsborough, vil. and tnshp., Maine, in Hancock co.
Gouldsborough, bor., Pennsylvania, in Lackawanna co.
Gould'e Country, tn., Tasmania, co. Dorset. Lat. 41° 15′ S., 148° 12′ E.
Gould'e Green, vil., W. Middlesex, 2 m. SE. Uxbridge.
Gould's Landing or Horton Cornors, vil., Ontario, on Ottawa R.

Gouldsville, vil., Vermont, in Washington co.
Gourdon, tn., France, dep. Lot, 29 m. NNW. Cahors. Lat. 44° 44′ N.
Gourdon, spt. and fishing vil., Kincardineshire, 1 m. S. Bervie.
Gourin, vil., France, dep. Morbihan, 34 m. WNW. Pontivy.
Gournay-en-Bray, vil., France, Seine-Inférieure. Lat. 49° 29′ N., 1° 42′ E.
Gourock, tn. and *q.s.* par., on Firth of Clyde, 2 m. below Greenock.
Gourock, vil., Ontario, co. Wellington, 4 m. from Guelph.
Goust, ham., France, Basses-Pyrénées, Laruns com. Independent.
Gousta, mtn., Norway, Langfjeld Range. Lat. 60° N. Alt. 6534 ft.
Gouveia, tn., Portugal, dist. and 15 m. WSW. Guarda.
Gouverneur, vil. and tnshp., New York, St. Lawrence co.
Gouvieux, vil., France, dep. Oise, on R. Nonette.
Gony-lez-Piéton, vil., Belgium, prov. Hainaut, 5 m. SE. Seneffe.
Gouzeancourt, tn., France, dep. Nord, 6 m. SSW. Marcoing.
Govan, tn. and par., Scotl., W. suburb of Glasgow.
Govan, parl. div., Lanarkshire, lying S. of Clyde.
Govanhill, police burgh, Lanarkshire, S. suburb of Glasgow.
Govanstown, vil., Maryland, in Baltimore co.
Government Road, ry. stn., Ontario, 99 m. W. Ottawa.
Government's Island, Illinois, in Mississippi. Area 960 acres.
Governor's Island, Massachusetts, in Boston Harbour.
Governor's Island, New York, in New York Harbour.
Goveton, vil., S. Devon, 2 m. SE Kingsbridge.
Govilon, vil., Monmouthshire, 3 m. W. Abergavenny.
Govindgarh, fortress, Punjab. Lat. 31° 40′ N., long. 74° 45′ E.
Govindpur, sub-div., Manbhum dist., Bengal. Area 803 sq. m.
Govone, vil., Italy, circle and 10 m. NNE. Alba.
Gowa, Livingstonia miss. stn., Africa, S. of Lake Nyassa.
Gowan, ry. stn., Ontario, Simcoe co., 5 m. from Barrie.
Gowanbank, vil., Forfarshire, 3½ m. NW. Arbroath.
Gowanda, vil., New York, Cattaraugas and Erie cos.
Gowanstown, vil., Ontario, co. Perth, 48 m. from Guelph.
Gowen, vil., Michigan, in Montcalm co.
Gowen Range, mtns., Queensland, district Mitchell.
Gower, vil., Missouri, in Clinton co.
Gower or Gwyr, peninsula, forming W. part of Glamorgan.
Gower Point, vil., Ontario, co. Renfrew, on R. and 75 m. from Ottawa.
Gowhatty. *See* **Gauhati.**
Gowkhall, vil., Fifeshire, Carnock par., 3 m. W. Dunfermline.
Gowna Longh, Ireland, on borders of cos. Cavan and Longford.
Gowran, tn. and par., Ireland, co. and 8 m. E. Kilkenny.
Gowrie. *See* **Carse of Gowrie.**
Gowrie, vil. and tnshp., Iowa, in Webster co.
Goxhill, par. and vil., N. Lincolnshire, 10 m. NE. Barnetby stn.
Goxhill, par. and ry. stn., E. Riding, Yorkshire, 2 m. SW. Hornsea.
Goxo or Gozzo, isl., belonging to Britain, 4 m. NW. Malta.
Goya, tn., Argentine Republic, prov. and 125 m. S. Corrientes.
Goyana, tn., Brazil, Pernambuco. 7° 38′ S., 35° 40′ W.
Goyave, La, tn., Guadeloupe, 13 m. NE. Basse-Terre.
Goyaz, central state, U.S. of Brazil. Area 288,537 sq. m.
Goyaz, tn. and cap. of above state. Lat. 16° 20′ S., long. 50° 34′ 8″ W.
Goyck, vil., Belgium, prov. Brabant, arrond. of Brussels.
Goyt, River, Derbyshire and Cheshire, flows to the Mersey.
Goytrey, par., Monmouthshire, 5 m. S. of Abergavenny.
Gozier, Le, spt. tn., Guadeloupe. Lat. 16° 17′ N., long. 61° 27′ W.
Gozon, com., Spain, prov. Oviedo, 8 m. NE. Aviles.
Gozzano, vil., Italy, 24 m. NNW. Novara. Lat. 45° 45′ N., long. 8° 26′ E.
Graaf-Reynet, tn., Cape Colony, 145 m. NW. Grahamstown.
Grabacz, vil., Hungary, co. Torontal, 6 m. N. Hatzfeld.
Grabben Gullen, tnship., New South Wales, 120 m. SW. Sydney.
Graben, vil., Germany, in Baden, 11 m. NNE. Carlsruhe.
Grabow, tn., Germany, circle and 25 m. S. Schwerin, on R. Elde.
Grabow, tn., Prussia, NE. part of Stettin.
Grabs, vil., Switzerland, canton St. Gall, at foot of Grabserberg.
Gracacz, vil., Croatia-Slavonia, 30 m. SE. Gospitz.
Gracanitza, tn., Bosnia, circle and 11 m. WSW. Zvornik.
Graçay, tn., France, dep. Cher, 31 m. WNW. Bourges.
Grace, tn. and ry. stn., S. Australia, 40 m. N. Adelaide.
Grâce-Berleur, tn., Belgium, Liége, 1½ m. NE. Hollogne-aux-Pierres.
Graceham, vil., Maryland, in Frederick co.
Gracehill or Ballykennedy, vil., co. Antrim, 2 m. NW. Ballymena.
Gracia, tn., Spain, forms NW. suburb of Barceloua.
Gracias-a-Dios, vil., Honduras, W. Comayagua.
Gracias-a-Dios, Cape, Central America. Lat. 15° N., long. 83° 12′ W.
Graciosa, isl., Azores Islands. Lat. 39° N., long. 28° 5′ W.
Graciosa, barren isl. in Canary Is. Lat. 29° 22′ N., long. 13° 32′ W.
Gradachatz, tn., Bosnia, circle and 46 m. NW. Zvornik.
Graddy Landing, vil., Arkansas, Deosha co., on Mississippi R.
Grade, coast par. and ham., W. Cornwall, near Lizard Point.
Gradenitza, vil., Russia, gov. Kherson, 38 m. WNW. Odessa.
Gradignan, tn., France, dep. Gironde, 2½ m. SSE. Pessac.
Gradinan, vil. and ry. stn., Tunis, 118 m. WSW. of Tunis.
Gradisca, tn., Austria-Hungary, 23 m. NW. Trieste. Lat. 45° 53′ N.
Gradisca, tn., Austria-Hungary, Bosnia, 28 m. NNE. Banialuka.
Gradisca, Nova, tn., Croatia-Slavonia, 14 m. WSW. Pozega.
Gradishk, tn., Russia, gov. Poltava, 20 m. NW. Kremenchug.
Gradiste, vil., Croatia-Slavonia, 37 m. E. of Brod.
Grado, tn., Austria-Hungary, circle Göritz, on Gulf of Trieste.
Grado, tn., Spain, prov. Oviedo, 8 m. S. Pravia, on the Cubia.
Gradusa, vil., Austria-Hungary, in circle of Petrinja.
Graemsay, isl., Scotl., Orkney, in Hoy Sound, 1 m. S. of Stromness.
Grafenau, tn., Lower Bavaria, 61 m. NE. Landshut. Lat. 48° 51′ N.
Gräfenhainchen, tn., Prussian Saxony, 10 m. NE. Bitterfeld.
Gräfenroda, vil., Germany, in Gotha, 6 m. SSE. Ohrdruff.
Gräfenstein, vil., Austria-Hungary, Carinthia, 8 m. E. Klagenfurt.
Gräfenthal, tn., Germany, Saxe-Meiningen, 10 m. SSW. Saalfeld.
Graffham, par. and ry. stn., co. and 6 m. SW. Huntingdon.
Graffignana, vil., Italy, prov. Milan, 9 m. S. Lodi.
Gräfrath, tn., Rhenish Prussia, 4 m. NE. Solingen.
Grafton, vil. and tnshp., California, Yolo co., on Sacramento R.
Grafton, vil., Dakota, cap. of Walsh co.
Grafton, vil., Illinois, Jersey co., on Mississippi R.
Grafton, vil. and tnshp., Massachusetts, Worcester co
Grafton, vil., Michigan, in Monroe co.
Grafton, vil. and tnshp., Nebraska, in Fillmore co.
Grafton, tnship., vil., with mica quarries, New Hampshire, Grafton co.
Grafton, vil. and tnshp., Ohio, Lorain co., on Black R.
Grafton, set., Nova Scotia, Queen's co., 40 m. from Liverpool.
Grafton, vil., Nova Scotia, King's co., 36 m. from Windsor.
Grafton, vil., New Brunswick, on St. John R., 1 m. from Woodstock.
Grafton or Haldimand, vil., Ontario, 77 m. E. Toronto.
Grafton, vil., Pennsylvania, in Huntingdon co.
Grafton, vil. and tnshp., Vermont, in Windham co.
Grafton, vil. and tnshp., West Virginia, cap. Taylor co., on Valley R.
Grafton, vil. and tnshp., Wisconsin, in Ozaukee co.
Grafton, city, New South Wales, 350 m. NE. Sydney.
Grafton, Cape, Queensland, dist. Cook, on S. side of Trinity Bay.
Grafton, East, eccl. dist. and ham., Great Bedwin par., S. Wilts.
Grafton Regis, par. and vil., Northamptonshire, 4½ m. SE. Towcester.
Grafversfors, vil., Sweden, in Oestergötlands län.
Graglia, tn., Italy, prov. Novara, 5 m. W. Biella, on R. Ingagno.
Gragnano, tn., Italy, prov. Naples, 2 m. E. Castellamare.
Graham, telegraph stn., W. Australia, 590 m. E. of Albany.
Graham, vil., Missouri, in co. and on Nodaway R.
Graham, vil. and tnshp., North Carolina, cap. of Alamance co.
Graham, vil., Texas, cap. of Young co., on Brazos R.
Graham Island, Queen Charlotte Islands, British Columbia.
Graham Land, Antarctic Ocean. Lat. 63° 68′ S., long. 61° 68′ W.
Graham's, ry. stn., Canada, Ontario, 95 m. W. Ottawa.
Graham's Dyke, Scotland. *See* **Antoninus' Wall.**
Graham's Road, vil., Prince Edward Island, 5 m. from Freetown.
Grahamston, tn. and ry. stn., Scotland, part of Falkirk, *q.v.*
Grahamston, vil., Kentucky, Meade co., on Otter Creek.
Grahamstown, tnshp., New Zealand, 50 m. SE. Auckland.
Graham's Town, tn., Cape Colony, 116 m. from Port Elizabeth.
Graham's Turnout, vil., South Carolina, Barnwell co.
Grahamsville, vil. New York in Sullivan co.
Grahamsville, vil., Ontario, co. Peel, 15 m. from Toronto.
Grahamville, vil., South Carolina, in Beaufort co.
Grahovo, com., Austria-Hungary, circle Göritz, 7 m. WSW. Tolmein.
Graigue or Graiguenamanagh, tn. and par., in E. of co. Kilkenny.
Grain, Isle of, or St. James, par. and vil., Kent, 14 m. E. Rochester.
Grain Coast, W. Africa, from Cape Palmas to Sierra Leone.
Grainger's Lagoon, S. Australia, near centre of Kangaroo Island.
Grainthorpe, par. and vil., Lincolnshire, 8 m. NE. Louth.
Grainville, vil., Iowa, in Wayne co.
Graissessac, tn., France, dep. Hérault, 8 m. NW. Bédarieux.
Graithwaite, vil., on N. border of Lancashire, 3 m. SW. Windermere.
Graivoron, tn., Russia, gov. and 136 m. S. Kursk.
Gramang, vil., Bashahr state, Punjab. Lat. 31° 33′ N., long. 78° 33′ E.
Gramastetten, vil., Upper Austria, circle of Muhl, 8 m. NW. Linz.
Gramat, tn., France, dep. Lot, 19 m. ENE. Gourdon. Lat. 44° 47′ N.
Grammah Hill, Isle of Man, between Port Erin and Fleshwick Bay.
Grammichele, tn., Sicily, prov. Catania, 7 m. E. Caltagirone.
Grammont, tn., Belgium, E. Flanders, 13 m. SW. Alost.
Grampian Range, Victoria. Lat. 37° S. Mt. William 5600 ft.
Grampians, The, mtn. range, Scotland, stretching across country SW. and NE., separating the Highlands from the Lowlands.
Grampound, mkt. tn. and tnshp., W. Cornwall, 7 m. SW. St. Austell.
Gramsbergen, vil , Netherlands, Overyssel, 29 m. ENE. Zwolle.
Gramzow, vil., Prussia, in Brandenburg, 12 m. N. Angermünde.
Gran, city, Hungary, on Danube, 24 m. NW. Buda.
Granada, prov., Spain, on Mediterranean. Ar. 4929 sq. m.
Granada, city, Spain, cap. of above. 27° 13′ N., 3° 41′ W.
Granada, tn., Nicaragua. Lat. 11° 55′ 49″ N., long. 85° 57′ W.
Granada, New, name formerly given to Colombia, *q.v.*
Granadella, vil., Spain, prov. and 25 m. S. Lerida.
Granadilla, tn., Spain, prov. and about 60 m. NNE. Caceres.
Granadilla, vil., at N. end of Teneriffe, Canary Islands.
Granagilone, vil., Italy, prov. Bologna, 18 m. SW. Vergato.
Granard, tn., Ireland, co. Longford, 3 m. W. Ballywillan.
Granarolo dell' Emilia, com., Italy, 1½ m. NE. Bologna.
Granatula, tn., Spain, prov. Ciudad-Real, 6 m. S. Almagro.
Granhoro or Neil's Corners, vil., Quebec, in co. Shefford.
Granhury, vil., Texas, cap. of Hood co., on Brazos R.
Granby, par. and vil., S. Notts, 2½ m. NE. Elton station.
Granby, vil., Quebec, co. Shefford, on Yamaska R.
Granby, vil. and tnshp., Connecticut, Hartford co.
Granby, vil. and tnshp., Massachusetts, Hampshire co.
Granby, vil. and tnshp., Missouri, Newton co. Lead mines.
Granby, vil. and tnshp., Minnesota, Nicollet co.
Gran Canaria, isl., Canary Islands. Lat. 27° 45′ N., long. 16° 25′ W.
Gran Chaco. *See* **El Gran Chaco.**
Grandas de Salime, vil., Spain, prov. and 62 m. WSW. Oviedo.
Grand Aunce, vil., New Brunswick, on Chaleur Bay.
Grand Bahama, island, Bahama group, 70 m. long.
Grand Bank, tn. and port of entry, on S. of Fortune Bay.
Grand Bank of Newfoundland, submarine plateau lying off W. coast.
Grand Bay, vil., New Brunswick, 10 m. by rail from St. John.
Grand Bay, vil., Alabama, in Mobile co.
Grand Blanc, vil. and tnshp., Michigan, in Genesee co.
Grand Bornand, vil., France, Haute-Savoie, 9 m. NE. Thônes.
Grandborough, par. and vil., N. Bucks, 10 m. NW. Aylesbury.
Grandborough, par. and vil., E. Warwickshire, 5 m. S. Rugby.
Grand Bourg, tn., Marie-Galante I., W. Indies. Lat. 15° 25′ N.
Grand Caillou Bayon, Louisiana, falls into Gulf of Mexico.
Grand Calumet, island, Ontario, in R. Ottawa.
Grand Canal, Ireland, between Dublin and R. Shannon, 80 m. long.
Grand Cayman, largest island of the Cayman Islands, W Indies.
Grand Chain, vil. and tnshp., Illinois, in Pulaski co.
Grandchamp, vil., France, Loire-Infér., 6 m. NW. Chapelle-sur-Erdre.
Grandchamp, vil., France, dep. Morbihan, 12 m. NW. Vannes.
Grand Chenier, vil., Louisiana, in Cameron parish.
Grand-Combe, La, tn., France, dep. Doubs, 2½ m. S. Morteau.
Grand Combe, La, com., France, dep. Gard, 8 m. NNW. Alais.
Grand Cotean, vil., Louisiana, St. Landry parish.
Grand Coulée, ry. stn., Assiniboia, 366 m. W. Winnipeg.
Grand-Conronne, tn., France, Seine-Inférieure, 7 m. SW. Rouen.
Grand-Croix, La, tn., France, dep. Loire, on R. Gier.
Grand Crossing, vil., Illinois, Cook co., forms part of Hyde Park.
Grand Detour, vil. and tnshp., Illinois, Ogle co., on Rock R.
Grande-Anse, tn., on S. coast Desirade I., French W. Indies.
Grande-Anse, vil., on N. coast, Martinique I., West Indies.
Grande-Bergeronne, set., Quebec, co. Saguenay, on St. Lawrence.
Grande-Capucin, vil., Quebec, co. Gaspé, 39 m. from Matane.
Grande-Etang, vil., Quebec, co. Gaspé, 86 m. fm. Ste. Anne des Monts.
Grande-Grève, vil., Quebec, on N. side of Gaspé Bay.
Grande-Joggin, set., Nova Scotia, co. and 2 m. from Digby.
Grande-Ligne or Colehrook, vil., Quebec, 33 m. from Montreal.
Grande-Pabos, vil., Quebec, Gaspé co., 30 m. from Percé.
Grande Ronde River, Oregon, falls into the Snake or Lewis R.
Grande Ronde, The, valley, Oregon, Union co. Fine scenery.
Grande-Terre, part of Guadeloupe I., French W. Indies.
Grande Terre Island, Louisiana, in Barataria Bay.
Grande-Vallée, vil., Quebec, Gaspé co., on Gulf of St. Lawrence.
Grand Falls, New Brunswick, on St. John R., 225 m. from sea.
Grand Falls or Colehrooke, tn., New Brunswick, on St. John R.
Grand Falls Portage, set., New Brunswick, 7 m. from above.
Grandfather Mountain, N. Carolina, Watauga co., 5900 ft.
Grand Forks, vil., Dakota, cap. of Grand Forks co., on Red R.
Grand Frenière, set., Quebec, in Two Mountains co.
Grand Glade, vil., Illinois, in Crawford co.
Grand Gorge, vil., New York, Delaware co.
Grand Gulf, vil., Mississippi, on Mississippi R. Lat. 32° N., 91° W.
Grand Harbour, vil., Grand Manan I., New Brunswick.
Grand Haven, city, Michigan, Ottawa co., on L. Michigan.
Grand Havre, bay, on NW. coast of Guernsey, Channel Islands.
Grandholm, vil., Aberdeenshire, on R. Don, near Woodside.
Grandigue, set., New Brunswick, co. Kent, 7 m. from Shediac.
Grandigue Ferry, set., Nova Scotia, in co. Richmond.
Grandiscole, vil., Shetland, on W. coast of Bressay Island.
Grand Island, vil. and tnshp., California, on Sacramento R.
Grand Island, vil., Nebraska, cap. of Hall co., on Platte R.
Grand Island, New York, in R. Niagara, above the Falls.
Grand Island, Quebec, Soulanges co., in R. St. Lawrence.
Grand Isle, vil., Louisiana, on Grande Terre Island.
Grand Isle, Michigan, in Lake Michigan, 15 m. by 7 m.
Grand Junction, vil., Iowa, in Greene co.
Grand Junction, hamlet, Michigan, in Van Buren co.
Grand Junction, tnshp. and ry. stn., S. Australia, 6 m. N. Adelaide.
Grand Junction, vil., Tennessee, in Hardeman co.
Grand Junction Canal, unites Oxford Canal with Thames, 90 m. long.
Grand Lac Jacques Cartier, Quebec, Montmorency co.
Grand Lake, Quebec, whence issues the Bastonnais R.
Grand Lake, Newfoundland. Length 60 m. by 5 m.
Grand Lake, Nova Scotia, 23 m. N. of Halifax, 8 m. long.
Grand Lake, New Brunswick, co. Sunbury, 25 m. by 6 m.
Grand Lake, vil., Arkansas, in Chicot co.
Grand Lake, vil., Colorado, in Grand co.
Grand or Schoodie Lake, Maine, bordering on New Brunswick.
Grand Lake Ha! Ha!, Quebec, in Chicoutimi co.
Grand Lake Stream, vil., Maine, in Washington co.
Grand Ledge, vil., Michigan, Eaton co., on Grand R.
Grand-Lien, lake, France, Loire-Inférieure, 9 m. SW. Nantes.
Grand Manan, isl., New Brunswick, lying off NE. coast of Maine. Lat. 44° 42′ N., long. 66° 50′ W. Length 20 m. by 5 m.
Grand Manitoulin, isl., Ontario, in N. of Georgian Bay.
Grand Meadow, vil. and tnshp., Minnesota, in Mower co.
Grand Mira North, vil., Nova Scotia, Cape Breton co.
Grand Mound, vil., Iowa, in Clinton co.
Grand Narrows, set., Nova Scotia, in Victoria co.
Grandola, tn., Portugal, dist. Lisbon, on R. Corona.
Grand Piles, ry. stn., Quebec, 30 m. N. Three Rivers.
Grand Portage, vil., Minnesota, in Cook co.
Grand Prairie, vil., Kansas, in Brown co.
Grand Prairie, vil., Louisiana, in Plaquemines parish.
Grand Pré or Lower Horton, vil., Nova Scotia, King's co.
Grand Rapids, city, Michigan, cap. Kent co., on Grand R.
Grand Rapids, vil., Ohio, in Wood co.
Grand Rapids, city, Wisconsin, cap. of Wood co., on Wisconsin R.
Grand Ridge, vil., Illinois, in La Salle co.
Grandrieu, vil., France, dep. Lozère, 30 m. NNE. Mende.
Grandris, vil., France, dep. Rhône, 2½ m. SSW. La Mure.
Grand River, Colorado and Utah, affluent of Green R.
Grand River, Dakota, falls into the Missouri R.
Grand River, Michigan, falls into L. Michigan, at Grand Haven.
Grand River, Mississippi, falls into Missouri R., at Brunswick.
Grand River, vil., Mississippi, Gentry co., on Grand R.
Grand River, Ohio, falls into Lake Erie at Fairport.
Grand River, Ontario, flows 130 m. SE. to Lake Erie.
Grand River, Quebec, Gaspé co., falls into Chaleur Bay.
Grand River, set., New Brunswick, co. Victoria.
Grand River, set., Nova Scotia, in co. Richmond.
Grand River City, vil., Michigan, in Eaton co.
Grandson or Grandsee, vil., Switz., on L. of Neuchâtel. Lat. 46° 48′ N.
Grand Surrey Canal, from the Thames at Rotherhithe to Camberwell.
Grand Tower, vil. and tnshp., Illinois, Jackson co., on Mississippi.
Grand Traverse Bay, Michigan, opening off Lake Michigan.
Grand Trunk Canal, Cheshire, Stafford, and Derby, 93 m. long.
Grandtully, ry. stn., Perthshire, on R. Tay, 4¾ m. NE. Aberfeldy.
Grand Union Canal, Leicestershire and Northamptonshire, 45 m. long.
Grand Valley, vil., Pennsylvania, in Warren co.
Grand View, vil. and tnshp., Illinois, Edgar co.
Grand View, vil., Indiana, Spencer co., on Ohio R.
Grand View, vil. and tnshp., Iowa, in Louisa co.
Grand View, vil. and tnshp., Ohio, Washington co, on Ohio R.
Grand View, vil., Texas, in Johnson co.
Grandvillars, vil., France, Haut-Rhin, 3 m. NW. Delle.
Grandville, vil., Michigan, Kent co., on Grand R.
Grand Western Canal, Devon and Somerset, 23 m. long.
Grane, spt., Arabia, near N. extremity of Persian Gulf.
Graney, par., Ireland, co. Kildare, 1 m. SE. Castledermot.
Grangärde, iron-mining place, Sweden, Kopparberg län.
Grange, vil., Dorset, in Purbeck Isle, 3½ m. SW. Wareham.
Grange or Grench, tnshp., Kent, 2½ m. NE. Chatham.
Grange, local gov. dist., Lancashire, on Morecambe Bay.
Grange, par. and ry. stn., Scotland, co. and 16½ m. SW. Banff.
Grange, par., Ireland, co. and 2 m. N. Armagh.
Grange, vil., S. co. Cork, in Carrigaline parish.
Grange, vil. and ry. stn., co. Kilkenny, 7½ m. NW. Waterford.
Grange, par., mid Galway, 5 m. S. Woodlawn ry. stn.
Grange, vil., Ireland, co. and 9 m. N. Sligo, on R. Banduff.
Grange or Lisgenan, par., co. Waterford, 7 m. NE. Youghal.
Grange Court Junction, ry. stn., co. and 7½ m. SW. Gloucester.
Grangeford, par., N. co. Carlow, 4 m. NW. Tullow.
Grange Lane, ry. stn., Yorkshire, 5½ m. N. Sheffield.
Grangemouth, spt., Scotland, on Firth of Forth, 3 m. NE. Falkirk.
Granger, vil., Minnesota, in Fillmore co.
Granger, vil. and tnshp., Ohio, in Medina co.
Granger, vil., Wisconsin, in Dunn co.
Grange Road, ry. stn., E. Sussex, 3 m. SW. East Grinstead.
Granges, vil., France, dep. Vosges, 6 m. SW. Corcieux.
Grangesilvia, par., E. co. Kilkenny, on R. Burrow.
Grange Town, ry. stn. and SW. suburb of Cardiff, Glamorgan.
Grangeville, vil., California, in Tulare co.
Granite, vil., Colorado, cap. of Chaffee co.
Granite, vil., Virginia, Chesterfield co., on James R.
Granite Creek, tin-mining dist., Queensland. Lat. 19° 32′ S., 146° 16′ E.
Granite Falls, vil., Minnesota, cap. of Yellow Medicine co.
Graniteville, vil., California, in Nevada co.
Graniteville, vil., Massachusetts, Middlesex co.
Graniteville, vil., Rhode Island, Providence co.
Graniteville, vil., South Carolina, Aiken co.
Graniti, vil., Sicily, prov. Messina, 15 m. S. Castroreale.
Granja, tn., Brazil, state Ceara, 200 m. WNW. Fortaleza.
Granja de Torrehermosa, tn., Spain, 35 m. S. Badajoz.
Granollers, tn., Spain, 18 m. NE. Barcelona.
Granozzo con Monticelli, vil., Italy, 8 m. S. Novara.
Gran Sasso d'Italia, mtn., Italy, in Apennines. Alt. 9581 ft.
Gransden, Great, par. and vil., Huntingdonshire, 7 m. SE. St. Neots.
Gransee, tn., Prussia, 43 m. NNE. Potsdam.
Gransmoor, tnshp., Yorkshire, 7 m. NE. Driffield.
Grant, vil., Ontario, co. and 13 m. from Russell.
Grant, tn., Victoria, co. Dargo, 220 m. NE. Melbourne.
Grant, vil., Colorado, Park co. Has silver mines.
Grant, vil., New York, in Herkimer co.
Grant or Cherry Tree, borough, Pennsylvania, Indiana co.
Grant, Point, Victoria, Philip I., at entry to Western Port.
Grantchester, par. and vil., England, co. and 2½ m. SW. Cambridge.
Grant City, vil., Iowa, Sac co., on Raccoon R.
Grant City, vil., Missouri, cap. of Worth co.
Grant Fork, vil., Illinois, Madison co.
Grantham, parl. and mun. bor., co. and 25 m. SW. Lincoln.
Grantham and Nottingham Canal, England, 30 m. long.
Grant Island, N. Ter., S. Australia, off De Courcy Head.
Grant Isle, vil. and tnshp., Maine, Aroostook co., on St. John R.
Grantley, tnshp., Yorkshire, 5½ m. SW. Ripon.
Grantley, vil., Alabama, in Cleburne co.
Grantley, vil., Ontario, co. Dundas, 11 m. from Aultsville.
Granton, spt., on Firth of Forth, 2¾ m. NW. Edinburgh.
Granton, vil., Ontario, co. Middlesex, 108 m. W. Toronto.
Granton, tnshp., Victoria, co. Anglesey, on Acheron R.
Grantown, mkt. tn., Elginshire, 23½ m. S. Forres.
Grant Park, vil., Illinois, in Kankakee co.
Grant River, Wisconsin, falls into the Mississippi.
Grantsburg, vil. and tnshp., Wisconsin, cap. of Burnett co.
Grantshouse, ham., Berwickshire, 16 m. NW. Berwick-on-Tweed.
Grant's Mills, vil., Ontario, co. Grenville, 7 m. from Spencerville.
Grantsville, vil. and tnshp., Maryland, Garrett co.
Grantsville, vil. and tnshp., Missouri, Linn co.
Grantsville, vil., W. Virginia, cap. of Calhoun co.
Grantville, vil., Alabama, Cherokee co.
Grantville, vil., Connecticut, Litchfield co.
Grantville, vil., Georgia, Coweta co. Gold mining.
Grantville, vil., Pennsylvania, Dauphin co.
Grantville, tnshp., Victoria. Lat. 38° 29′ S., long. 145° 25′ E.
Granville, tn., France, dep. Manche. Lat. 48° 50′ N., long. 1° 36′ W.
Granville, vil., Ireland, co. Tyrone, 2 m. S. Dungannon.
Granville, vil., Pr. Edward I., Queen's co., 18 m. from Summerside.
Granville, vil., British Columbia, on Burrard Inlet.
Granville, vil. and tnshp., New York, Washington co.
Granville, vil. and tnshp., Ohio, Licking co., on Raccoon Creek.
Granville, vil. and tnshp., Illinois, in Putnam co.
Granville, vil., Indiana, in Delaware co.
Granville, vil. and tnshp., Pennsylvania, Mifflin co.
Granville, tnshp. and ry. stn., New South Wales, 13 m. W. Sydney.
Granville Centre, vil., Pennsylvania, Bradford co.
Granville Corners, vil., Massachusetts, Hampden co.
Granville Ferry, vil., Nova Scotia, opposite Annapolis.
Granya, tn., Victoria. Lat. 36° 15′ S., long. 147° 20′ E.
Grao de Valencia, spt., Spain, at mouth of the Guadalaviar.
Grapeland, vil., Texas, in Houston co.
Grapevine, vil., Texas, in Tarrant co.
Graphite City, set., Quebec, co. Ottawa, 9 m. from Buckingham.
Grappenhall, par. and tnshp., mid Cheshire, on Bridgwater Canal.
Grasby, par. and vil., Lincolnshire, 3 m. NW. Caistor. Lat. 53° 32′ N.
Graslitz, vil., Bohemia, circle and 21 m. NE. Eger. Lat. 50° 21′ N.
Grasmere, lake and vil., Westmorland, 3½ m. NW. Ambleside.
Grass, vil. and tnshp., Indiana, in Spencer co.
Grassano, vil., Italy, 26 m. W. Matera. Lat. 40° 38′ N., 16° 16′ E.
Grasscroft, vil., Yorkshire, in Rochdale parish.

Grasse, tn., France, Alpes-Maritimes. Lat. 43° 39′ 28″ N., 6° 54′ E.
Grassendale, eccl. dist., Lancashire, 4¾ m. SE. Liverpool.
Grasset, ry. stn., Ontario, 590 m. W. Ottawa.
Grass Holm, isl., Orkney, off W. coast of Shapinshay I.
Grassington, tnship., Yorkshire, on R. Wharfe, 8½ m. N. Skipton.
Grass Lake, vil. and tnship., Michigan, Jackson co.
Grassmoor, hill, Cumberland, on E. side of Crummock Water.
Grass Valley, vil. and tnship., California, Nevada co. Gold mines.
Grateful Creek, Queensland, in Burke district.
Grately, par. and vil., N. Hants, 6½ m. SW. Andover Junction.
Grate's Cove, set., Newfoundland, at entrance to Trinity Bay.
Gratiot, vil., Ohio, Licking and Muskingum cos.
Gratiot, vil. and tnship., Wisconsin, Lafayette co.
Gratshanitza, tn., Bosnia, circle of Svornik.
Grattan, vil. and tnship., Michigan, in Kent co.
Gratteri, vil., Sicily, circle and 9 m. SW. of Cefalu.
Grätz, Styria. *See* **Graz**.
Gratz, tn., Prussia, in Posen, 12 m. SW. Buk.
Gratz, vil. and tnship., Kentucky, Owen co., on Kentucky R.
Gratz, borough, Pennsylvania, in Dauphin co.
Graubünden, canton, Switzerland. *See* **Grisons**.
Grandenz, tn., W. Prussia, 18 m. SSW. Marienwerder.
Grau-d'-Ergon, isl., France, in dep. Bouches-du-Rhône.
Graulhet, tn., France, dep. Tarn, 12 m. NE. Lavaur.
Graun, vil., Tyrol, 30 m. SSW. Innst. Alt. 4500 ft. above sea.
Graupen, tn., Bohemia, 4 m. W. Teplitz, in Erzgebirge.
Graus, vil., Spain, prov. Huesca, 17 m. NE. Barbastro.
Grave, ft. tn., Netherlands, 22 m. ENE. Bois-le-Duc.
Gravelines, tn., France, dep. Nord, 12 m. WSW. Dunkirk.
Gravellona, vil., Italy, prov. Pavia, 6 m. NE. Mortara.
Gravelly Hill, ry. stn., Warwickshire, 2½ m. NE. Birmingham.
Gravelotte, vil., Alsace-Lorraine, 8 m. W. Metz. Battle 18th Aug. 1870.
Gravel River, Ontario, falls into Lake Superior.
Gravendeel, vil., S. Holland, 4 m. SSW. Dordrecht.
Graveney, par., E. Kent, 2 m. NE. of Faversham.
's Gravenhage, Dutch name of the Hague, *q.v.*
Gravenhanger, vil., Shropshire, 6½ m. NE. Market Drayton.
Gravenhurst, vil., Ontario, on L. Muskoka, 51 m. from Barrie.
's Gravesande, vil., S. Holland, 8 m. W. Delft. Lat. 52° 0′ 17″ N.
Gravesend, bor. and spt., Kent, 24 m. E. London.
Graville, vil., France, Seine-Inférieure, 2 m. E. Havre.
Gravina, city, Italy, prov. Bari, 8 m. W. Altamura.
Gravina, spt., Alaska, in lat. 60° 44′ N., long. 145° 46′ W.
Gravois, Point à, cape, Haiti. Lat. 18° 1′ 3″ N., long. 73° 55′ 19″ W.
Gravone or Gravona, riv., Corsica, falls into Gulf of Ajaccio.
Gravosa, vil., Dalmatia, on Adriatic. Lat. 42° 38′ N., long. 18° 7′ E.
Gray, tn., France, Haute-Saône. Lat. 47° 27′ N., long. 5° 36′ E.
Gray, vil. and tnship., Maine, Cumberland co.
Gray, vil., New York, in Herkimer co.
Graycroft River, Tasmania, tributary of Huon R.
Grayevo, tn., Russia, in gov. of Lomza.
Gray's Harbour, bay, Washington. Lat. 46° 53′ N., long. 124° W.
Grayson, vil., California, Stanislaus co., on San Joaquin R.
Grayson, vil., Kentucky, cap. of Carter co., on Little Sandy R.
Grayson Spring Station, vil., Kentucky, Grayson co.
Gray's Peak, Colorado, in the Rocky Mountains. 14,340 ft. high.
Grays Pier, R. Thames, at Fiddlers Reach and Northfleet Hope.
Gray's Ridge, vil., Missouri, Stoddart co.
Grays Thurrock, mkt. tn., Essex, 19½ m. SE. London; ry. stn. **Graye**.
Graystock, set., Ontario, co. and 6 m. from Peterborough.
Graystone, vil., Forfarshire, 7½ m. NW. Arbroath.
Graystown, par., Ireland, co. Tipperary, 2 m. SW. Killenaule.
Grayeville, vil., Georgia, in Catoosa co.
Graysville, vil., Pennsylvania, in Huntingdon co.
Graysville, vil., Virginia, in Floyd co.
Graytown, tn., Victoria. Lat. 36° 45′ S., long. 144° 59′ E.
Graytown, vil., Ohio, in Ottawa co.
Graytown, vil., Texas, Wilson co., on San Antonio R.
Grayville, vil., Illinois, White co., on Wabash R.
Graz or Gratz, tn., Austria, cap. of Styria, on R. Mur, 90 m. SSW. Vienna. Lat. 47° 4′ N., long. 15° 26′ E.
Grazalema, tn., Spain, prov. and 55 m. ENE. Cadiz.
Grazzanlee, vil., Italy, prov. and 12 m. W. Caserta.
Grean, par., Ireland, in E. of co. Limerick.
Greasbrough, tn. and tnship., Yorkshire, 2 m. NW. Rotherham.
Greasley, par. and vil., co. and 7 m. NW. Nottingham.
Great. For many places with this adjective, *see* principal names.
Great Baritbog River, New Brunswick, falls into Miramichi Bay.
Great Barrier Island, New Zealand. Lat. 36° 10′ S., long. 175° 30′ E.
Great Barrier Reef, Queensland, from Port Bowen to Torres Strait.
Great Barrington, vil. and tnship., Massachusetts, Berkshire co.
Great Basin, Nevada, Utah, California, Wyoming, Idaho, and Oregon, an inland drainage basin with an area of about 105,000 sq. m.
Great Bear Lake, Canada, on Arctic circle. Area 14,000 sq. m.
Great Belt, vil., Pennsylvania, in Butler co.
Great Bend, vil., New York, Jefferson co., on Black R.
Great Bend, borough and tnship., Pennsylvania, on Susquehanna R.
Great Bend Village, vil., Pennsylvania, on Susquehanna R.
Great Bridge, vil. and ry. stn., Staffordshire, 2 m. NE. Dudley.
Great Bridge, vil., Virginia, Norfolk co.
Great Bridgeford, ry. stn., England, co. and 5 m. NW. Stafford.
Great Britain. *See* **England and Wales, Scotland, Ireland, Isle of Man, Channel Islands**, etc.
Great Butte des Morts, lake expansion of R. Neenah, Wisconsin.
Great Cacapon, vil. and tnship., W. Virginia, Morgan co.
Great Captain's Islands, 3 islands, New York, in Long Island Sound.
Great Castle Head, on N. side of Milford Haven, Pembrokeshire.
Great Central Lake, Vancouver Island, British Columbia.
Greatconnell, par., Ireland, mid co. Kildare, on R. Liffey.
Great Egg Harbour, New Jersey, between Atlantic and Cape May co.
Great Exhibition Bay, New Zealand, E. coast of co. Mongonui.
Great Falls, tn., Montana, on Missouri R., at its falls.
Great Fish River, Canada, flows to Arctic Ocean in 67° 7′ 31″ N.
Greatford, par. and vil., Lincolnsh., on R. Glen, 6 m. NE. Stamford.
Great Forester River, Tasmania, falls into Anderson Bay.
Great Grimsby. *See* **Grimsby**.
Greatham, par. and tnship., Durham, 4½ m. SW. West Hartlepool.
Great Harbour Deep, fish. stn., Newfoundland, on French shore.
Great Harwood, tn. and tnship., Lancashire, 4 m. NE. Blackburn.
Great Haywood, vil., England, co. and 5 m. E. Stafford.
Great Island, Ireland, in Cork Harbour. Contains Queenstown.
Great Island, New Hampshire, in Portsmouth Harbour.
Great Kanawha River, W. Virginia, falls into the Ohio R.
Great Lake, Tasmania, co. Westmoreland, 3822 ft. above sea.
Greatlaw, vil., Northumberland, 12 m. NE. Hexham.
Great Malvern. *See* **Malvern**.
Greatman's Bay, Galway, between Gorumna I. and mainland.
Great Marton, vil., Lancashire, 1½ m. SE. Blackpool.
Great Neck, vil., New York, Queen's co.
Great North-East Channel, New Guinea, Gulf of Papua.
Great Orme Head, Carnarvonshire, on E. side of Beaumaris Bay.
Great Paradise, set., Newfoundland, on W. of Placentia Bay.
Great Point, cape, Massachusetts. 41° 23′ 22″ N., 70° 2′ 5″ W.
Great St. Lawrence, port of entry, Newfoundland, on Placentia Bay.
Great Salt Lake, Utah, in NE. part of Great Basin, 70 m. long.
Great Salt Lake District, S. Australia, Eyre's Peninsula.
Great Sandy or Fraser I., Queensland. Lat. 25° 20′ S., 153° 10′ E.
Great Sea Reef, Fiji, from Viti Levu to Vanua Levu.
Great Shemogue or Bristol, vil., New Brunswick, 20 m. from Shediac.
Great Slave Lake, Canada. Lat. 60° 40′ N., long. 110° W.
Great Slave River, Canada, flows 300 m. to Great Slave Lake.
Great South Bay, New York, extending 50 m. along coast of Long I.
Great Swan Port, inlet, Tasmania, co. Glamorgan.
Great Village, spt., Nova Scotia, on Cobequid Bay.
Great Western, vil., Victoria, 168 m. WNW. Melbourne. Lat. 37° 10′ S.
Great Western, Queensland. *See* **Watsonville**.
Great Western Mountains Tasmania, in centre of island.
Great Whale River, Labrador Peninsula, falls into Hudson Bay.
Great Whernside, mtn., W. Riding, Yorkshire. Alt. 2310 ft.
Grebensteln, tn., Prussia, Hessen-Nassau, on R. Esse.
Greber Head, prom., E. Cornwall, 2 m. W. of Fowey.
Greble, vil., Pennsylvania, in Lebanon co.
Grebow, vil., Austria, in Galicia. Lat. 50° 37′ N., long. 21° 57′ E.
Greci, vil., Italy, prov. Avellino, 9 m. NE. Ariano.
Grecian Archipelago, name given to the islands in the Ægean Sea.
Greco Milanese, vil., Italy, circle and 2½ m. N. Milan.
Greeba, mtn., Isle of Man, 6 m. NW. Douglas. Alt. 1382 ft.
Greece, kingdom, SE. Europe. Area 24,976 sq. m.
Greece, vil. and tnship., New York, in Monroe co.
Greeley, vil., Colorado, cap. of Weld co., on Cache la Poudre R.
Greeley, vil., Iowa, in Delaware co.
Greeley, vil., Kansas, in Anderson co.
Green, vil. and tnship., Ohio, Mahoning co. P.O. called Greenford.
Green, vil., Yorkshire, 6½ m. NW. Sheffield.
Greenalgh with Thistleton, tnship., N. Lancashire, 3 m. NW. Kirkham.
Greenbackville, vil., Virginia, Accomack co.
Greenbank, vil., Westmorland, in par. and 3 m. W. Kendal.
Green Bay, Wisconsin, off Lake Michigan, 100 m. long by 15 to 20 m.
Green Bay, vil. and tnship., Iowa, in Clarke co.
Green Bay, city, Wisconsin, cap. of Brown co.
Green Bay, Newfoundland, arm of Notre Dame Bay.
Green Bay, set., Ontario, Algoma dist., 7½ m. from Sheguindah.
Greenburg, vil. and tnship., New York, Westchester co.
Greenbush, vil. and tnship., Illinois, in Warren co.
Greenbush, vil. and tnship., Michigan, Alcona co.
Greenbush, vil. and tnship., New York, Rensselaer co.
Greenbush, vil. and tnship., Wisconsin, Sheboygan co.
Greenbush, vil., Ontario, co. Leeds, 12 m. from Brockville.
Greenbushes, tin-fields, W. Australia, co. Nelson, N. of Bridgetown.
Greencamp, vil. and tnship., Ohio, in Marion co.
Green Cape, New South Wales, protects Disaster Bay on the N.
Greencastle, tn., Indiana, cap. of Putnam co.
Greencastle, vil., Iowa, Marshall co.
Greencastle, vil. and tnship., Kentucky, Warren co., on Big Barren R.
Greencastle, bor., Pennsylvania, cap. of Franklin co.
Greencastle, vil. and ry. stn., co. Antrim, 3 m. N. Belfast.
Greencastle, vil., S. co. Down, on Carlingford Lough.
Green Cove Springs, vil., Florida, cap. of Clay co., on St. Johns R.
Green Creek, vil., New Jersey, in Cape May co.
Greencroft, tnship., Durhamshire, 1 m. N. Lanchester.
Greendale, tnship., Victoria, 50 m. NW. Melbourne. Lat. 37° 32′ S.
Greene, vil., Iowa, in Butler co. Has trade in grain.
Greene, vil. and tnship., New York, Chenango co.
Greene, vil., Pennsylvania, in Mercer co.
Greene's Landing, vil., Pennsylvania, Bradford co.
Greeneville, vil., Georgia, cap. of Merriwether co.
Greeneville, vil., Tennessee, cap. of Greene co.
Greenfield, vil., N. Staffordshire, 1 m. NW. Burslem.
Greenfield, vil. and ry. stn., Yorkshire, 4 m. E. Oldham.
Greenfield, vil. and tnship., Illinois, in Greene co.
Greenfield, vil., Indiana, cap. of Hancock co.
Greenfield, vil. and tnship., Iowa, Adair co.
Greenfield, vil., Massachusetts, cap. of Franklin co.
Greenfield, vil. and tnship., Michigan, in Wayne co.
Greenfield, set., New Brunswick, 28 m. from Woodstock.
Greenfield, vil., Ontario, co. Glengarry, on R. Delisle.
Greenfield, vil. and tnship., New Hampshire, Hillsborough co.
Greenfield, vil. and tnship., New York, Saratoga co.
Greenfield, vil., Ohio, Highland co., on Sugar Creek.
Greenfield, Lake, Nova Scotia, Queen's co., 10 m. long by 3 m.
Greenford, Great, par. and vil., Middlesex, 4 m. NW. Brentford.
Greengairs, mining vil., Lanarkshire, 4 m. NE. Airdrie.
Green Garden, vil. and tnship., Illinois, Will co.
Greenham, tnship., Berks, partly in borough of Newbury.
Green Hammerton, tnship. and vil., Yorks, 8 m. E. Knaresborough.
Green Harbour, fishing set., Newfoundland, on Trinity Bay.
Green Harbour, set., Nova Scotia, 17 m. from Shelburne.
Greenhead, vil. and ry. stn., Northumberland, 3 m. NW. Haltwhistle.
Greenhead, vil., Scotland, co. and 8½ m. SE. Dumfries.
Greenhead, vil., Fifeshire, 4½ m. NW. Kirkcaldy
Greenhill, vil., Derbyshire, 4 m. S. of Sheffield.
Greenhill, vil., Dumfriesshire, 3¼ m. SW. Lockerbie.
Greenhill, ry. stn., in W. Falkirk par., 15 m. NE. Glasgow.
Greenhille, vil., Ireland, co. and 4 m. SW. Dublin.
Greenhithe, vil., W. Kent, on R. Thames, 2½ m. NE. Dartford.
Green Holm, isl., Shetland, 4½ m. NE. Lerwick.
Greenhow Hill, eccl. dist. and vil., Yorks, 3½ m. NE. Pateley Bridge.
Greenleh, isl., Limerick, in Shannon estuary, at mouth of R. Deel.
Green Island, vil., New York, Albany co., on island in Hudson R.
Green Island, tn. and ry. stn., New Zealand, co. Taieri.
Green Island, New Zealand, off S. coast of co. Fiord.
Green Island, Queensland, 10 m. N. Cape Grafton.
Green Island Cove, Newfoundland, near Catalina.
Green Lake, British Columbia. Lat. 51° 30′ N., long. 121° 10′ W.
Greenland, large isl., N. America, belonging to Denmark. Estimated area 850,000 sq. m. Area free of ice 34,015 sq. m.
Greenland, vil. and tnship., Michigan, Ontonagon co.
Greenland, vil. and tnship., New Hampshire, Rockingham co.
Green Lane, bor., Pennsylvania, Montgomery co.
Greenlaw, tn., Berwickshire, on Blackadder Water, 7½ m. SW. Duns.
Greenlaw, Edinburghshire, old name for Glencorse, *q.v.*
Greenleaf, vil., Kansas, in Washington co.
Greenleaf, vil. and tnship., Minnesota, Meeker co.
Greenleaf, vil. and tnship., Wisconsin, Brown co.
Greenloaning, vil. with ry. stn., Perthshire, 5½ m. NE. Dunblane.
Greenly, Lake, S. Australia, in W. of co. Flinders.
Greenly Islands, S. Australia, 20 m. SW. Cape Whidbey.
Greenmill, vil., Scotland, co. and 5¼ m. SE. Dumfries.
Greenmount, ry. stn., Lancashire, 3½ m. NW. Bury.
Green Mte., range from Canada through Vermont to Massachusetts.
Green Oak, set., Nova Scotia, on Shubenacadie R.
Greenock, spt. tn., Scotl., on R. Clyde, 22½ m. NW. Glasgow.
Greenock, tnship., S. Australia, 45 m. N. Adelaide. Lat. 34° 30′ S.
Greenock, vil., Ontario, co. Bruce, 8 m. from Walkerton.
Greenodd, vil. and ry. stn., Lancashire, 3½ m. NE. Ulverston.
Greenore, fishing vil. and ry. stn., co. Louth, on S. of Carlingford L.
Greenore, headland, Ireland, on S. side of Wexford Bay.
Greenough, tn., W. Australia, 251 m. N. Perth. Lat. 28° 26′ S., 114° 42′ E.
Greenough Group, mtns., New South Wales, co. Rankin.
Greenough Point, Ontario, in Lake Huron. Lat. 44° 59′ N., 81° 34′ W.
Green Pond, vil., Alabama, in Bibb co., 28 m. SW. Birmingham.
Greenport, port of entry, New York, on Shelter Island Sound.
Green Ridge, vil. and tnship., Missouri, in Pettis co.
Green Ridge, vil., New York, Richmond co., on Staten I. Sound.
Green River, Colorado and Utah, affl. of Colorado River of the W.
Green River, Illinois, flows 120 m. to the Rock R.
Green River, Kentucky, passes Mammoth Cave and falls into Ohio R.
Green River, Massachusetts, rises in Vermont and joins Deerfield R.
Green River, Massachusetts and New York, falls into Housatonic R.
Green River, N. Brunswick, falls into R. St. John, below Edmunston.
Green River, vil., New Brunswick, Victoria co., on St. John R.
Green River, vil., Ontario, co. Ontario, 16 m. from Whitby.
Green River City, vil., Wyoming, cap. of Sweetwater co.
Greeneborough, vil., Alabama, cap. of Hall co.
Greensborough, vil., Georgia, cap. of Green co.
Greensborough, vil. and tnship., Indiana, Henry co.
Greensborough, vil., Maryland, Caroline co., on Choptank R.
Greensborough, vil. and tnship., Mississippi, Sumner co.
Greensborough, bor., Pennsylvania, on Monongahela R.
Greensborough, tn., N. Carolina, cap. of Guilford co.
Greensborough, vil. and tnship., Vermont, Orleans co.
Greensburg, vil., Indiana, in Decatur co.
Greeneburg, vil. and tnship., Kentucky, cap. of Green co.
Greensburg, vil., Louisiana, cap. of St. Helena parish.
Greensburg, vil. and tnship., Missouri, in Knox co.
Greensburg, vil. and tnship., New Jersey, Mercer co., on Delaware R.
Greensburg, vil., Ohio, Trumbull co., on Mosquito Creek.
Greensburg, bor., Pennsylvania, cap. of Westmoreland co.
Greens Farms, vil., Connecticut, in Fairfield co.
Greenside, lead mines, W. Cumberland, 2 m. W. Ullswater.
Greenside, vil., Durham, 3 m. SW. Ryton.
Greens-Norton, par. and vil., Northamptonshire, 2 m. NW. Towcester.
Green's Pond, port of entry, Newfoundland, on Bonavista Bay.
Greensport, vil., Alabama, St. Clair co., on Coosa R.
Green Spring, vil., Ohio, in Seneca and Sandusky cos.
Greenstead, par., W. Essex, 1 m. NW. Ongar.
Greenstreet Green, vil., W. Kent, 3½ m. SW. Northfleet.
Greentown, vil., Ohio, Stark co. Coal mines.
Greenup, vil. and tnship., Illinois, in Cumberland co.
Greenup, vil. and tnship., Kentucky, cap. of Greenup co.
Greenvale, vil., Prince Edward I., 13 m. from Charlottetown.
Greenview, vil. and tnship., Illinois, Menard co.
Greenville, vil. and tnship., Alabama, cap. of Butler co.
Greenville, vil., California, Plumas co. Gold mines.
Greenville, vil. and tnship., Florida, in Madison co.
Greenville, vil. and tnship., Illinois, cap. of Bond co.
Greenville, vil. and tnship., Indiana, in Floyd co.
Greenville, vil., Kentucky, cap. of Muhlenburg co.
Greenville, vil. and tnship., Maine, Piscataquis co., on Moosehead L.
Greenville, city, Michigan, Montcalm co., on Flat R.
Greenville, vil., Mississippi, cap. of Washington co.
Greenville, vil., Missouri, cap. of Wayne co., on St. Francis R.
Greenville, vil. and tnship., New Hampshire, Hillsborough co.
Greenville, vil. and tnship., New York, in Green co.
Greenville, vil. and tnship., North Carolina, cap. of Pitt co.
Greenville, ry. stn., New Brunswick, 4 m. from Debec Junction.
Greenville, vil. and tnship., Ohio, Darke co., on Greenville Creek.
Greenville, bor., Pennsylvania, Mercer co., on Shenango R.
Greenville, vil., Rhode Island, in Providence co.
Greenville, vil. and tnship., S. Carolina, cap. G. co., on Reedy R.
Greenville, vil., Texas, cap. of Hunt co.
Greenway, vil., Ontario, co. Huron, 5½ m. from Parkhill.
Greenwich, bor., Kent, on Thames, 4 m. SE. London Bridge. Observatory from which meridians are calculated.
Greenwich, vil. and tnship., Connecticut, Fairfield co.
Greenwich, vil. and tnship., Massachusetts, Hampshire co., on Swift R.
Greenwich, vil. and tnship., New Jersey, in Cumberland co.
Greenwich, vil. and tnship., New York, Washington co.
Greenwich Hill, vil., New Brunswick, King's co., on R. St. John.
Greenwich Station, vil., Ohio, in Huron co. Lumber trade.
Greenwood, vil., tnship., Illinois, McHenry co., Nippersink Creek.
Greenwood, vil. and tnship., Kansas, Franklin co.
Greenwood, vil., Kentucky, in Pulaski co. Coal mines.
Greenwood, vil., Mississippi, cap. of Le Flore co., on Yazoo R.
Greenwood, vil. and tnship., Nebraska, Cass co., on Salt Creek R.
Greenwood, vil. and tnship., New York, Steuben co.
Greenwood, vil. and tnship., S. Carolina, Abbeville co.
Greenwood, vil., Ontario, co. Ontario, 9 m. from Whitby.
Greenwood Furnace, vil., Pennsylvania, Huntingdon co.
Greenwood Iron Works, hamlet, New York, in Orange co.
Greenwood Lake, vil. and summer resort, New York, Orange co.
Greenyards, vil., Scotland, Stirlingshire, 1 m. E. of Bannockburn.
Greese River, Ireland, affluent of R. Barrow, S. co. Kildare.
Greetland, tn. and eccl. dist., Yorkshire, 3 m. SW. Halifax.
Grefrath, vil., Rhenish Prussia, 4 m. W. Kempen.
Greg Greg, tnship., New South Wales, in co. Selwyn.
Gregoriano, dep., Venezuela, in state of Barcelona.
Gregory, postal centre, Queensland. Lat. 15° 59′ S., long. 144° 16′ E.
Gregory, Cape, Newfoundland, St. George's Bay district.
Gregory, Lake, S. Australia. Lat. 29° 20′ S., long. 139° 40′ E.
Gregory, North and South, inland and pastoral dist., in W. Queensland.
Greifenberg, tn., Prussia, in Pomerania, 43 m. NE. Stettin.
Greifenberg, tn., Prussian Silesia, 11 m. SW. Löwenberg.
Greifendorf, vil., Austria, in Moravia, 4 m. S. Zwittau.
Greifenhagen, tn., Prussia, in Pomerania, 11 m. S. Stettin.
Greifswald, tn., Prussia. Lat. 54° 15′ N., long. 13° 25′ E.
Greig, vil. and tnship., New York, Lewis co., on Black R.
Greln, tn., Arabia, in Hadramaut, near Makallah.
Grein, tn., Upper Austria, on R. Danube, 11 m. E. Perg.
Greiz, tn., Germany, in Reuss-Greiz, 48 m. S. Leipzig.
Grembergen, vil., Belgium, E. Flanders, 4 m. ESE. Zele.
Gremea, isl., Orkney. *See* **Graemsay**.
Grenaa, tn., E. coast, Jutland, Denmark, 31 m. NE. Aarhuus.
Grenada, isl., British W. Indies. Lat. 12° 8′ N., long. 61° 42′ W. Area 133 sq. m.
Grenada, tn., Mississippi, cap. of G. co., on Yellabusha R.
Grenade, tn., France, dep. Landes, 9 m. SSE. Mont-de-Marsan.
Grenade, tn., France, Haute-Garonne, 15 m. NNW. Toulouse.
Grenadines, grp. isls., W. Indies, lying NE. Grenada. Ar. 33 sq. m.
Grenagh, par., mid co. Cork, 5 m. NW. Blarney.
Grenchen or Grange, vil., Switz., canton and 6 m. WSW. Solothurn.
Grendon Underwood, par. and vil., Engl., co. and 8 m. S. Buckingham.
Grenelle, tn., France, within fortifications, Paris. Artesian well.
Grenfell, ry. stn., Assiniboia, 279 m. W. Winnipeg.
Grenfell, tn., New South Wales, 233 m. W. Sydney. Lat. 33° 53′ S.
Grenfell, vil., Ontario, co. Simcoe, 7 m. from Barrie.
Grenna, tn., Sweden, Ian and 22 m. NNE. Jönköping.
Grenoble, tn., France, cap. of Isère, and formerly cap. of Dauphiné prov. Lat. 45° 11′ 12″ N., long. 5° 44′ E.
Grenoelde, vil., Yorkshire, 4½ m. NW. Sheffield.
Grenouilles, uninhabited isl. group, W. Indies, near Jamaica.
Grenville, vil., Quebec, on R. Ottawa, 56 m. NW. Montreal.
Grenville, tnship., Victoria, 70 m. W. Melbourne. Lat. 37° 46′ S.
Grenville, Cape, Queensland, dist. Cook, on N. of Temple Bay.
Grenville Channel, British Columbia, between Pitt I. and mainland.
Grenville Harbour, Prince Edward I., Queen's co., on N. coast.
Gresford, tn., New South Wales, 121 m. N. Sydney. Lat. 32° 28′ S.
Gresham, vil., Ontario, co. Bruce, 8 m. from Paisley.
Greshornish, Loch, Skye I., Scotland, at head of Loch Snizort.
Gressenhall, par. and vil., Norfolk, 2½ m. NW. Dereham.
Gressenich, vil., Rhenish Prussia, 8 m. ENE. Aix-la-Chapelle.
Greta, vil., New South Wales, 107 m. N. Sydney. Lat. 32° 40′ S.
Gretna, ry. stn., Manitoba, 70 m. S. of Winnipeg.
Gretna and Gretna Green, par. and vil., Dumfries, on Solway Firth.
Gretton, par. and vil., Northamptonshire, 10 m. S. Oakham.
Grenssen, tn., Germany, dist. and 10 m. S. Sondershausen.
Greve, vil., Italy, circle and 16 m. SSE. Florence.
Grevelingen, mouth of R. Maas, between Schouwen and Goeree Is.
Greven, vil., Westphalia, circle and 10 m. NW. Münster.
Grevenmacher, tn., in grand duchy and 12 m. NE. Luxemburg.
Grevesmühlen, vil., Germany, dist. and 18 m. NNW. Schwerin.
Grewelthorpe, tnship. and vil., Yorkshire, 7 m. SW. Wath ry. stn.
Grewsley, vil., Middlesex, 1 m. SE. Uxbridge.
Grey or Cranbrook, vil., Ontario, co. Huron. Lat. 43° 42′ N.
Grey, Mount, peak, Tasmania, in co. Buckingham.
Grey Abbey, par. and vil., Ireland, co. Down, on Lough Strangford.
Greybeard, mtn., N. Carolina, Buncombe co., 5448 ft. above sea.
Grey Bull River, Wyoming, flows 100 m. to Big Horn R.
Greylock, mtn., Massachusetts, peak of the Saddle Mtns., 3505 ft.
Grey Mare's Tail, waterfall, Dumfries, on Tail Burn, NE. Moffat par.
Greymouth, spt., New Zealand, 190 m. from Nelson. Lat. 42° 45′ S.
Grey Point, Nova Scotia, in Cape Breton Island.
Grey Point, Victoria, on E. coast of co. Polwarth.
Grey Range, mtns., New South Wales, in Poole co.
Grey's Mills, vil., New Brunswick, King's co., 21 m. from St. John.
Greyeonthen, tnship., Cumberland, 3½ m. SW. Cockermouth.
Greystead, set., Ontario, co. Middlesex, 6 m. from Ailsa Craig.
Greystoke, par. and vil., Cumberland, 5 m. W. Penrith.
Greystone, vil., Cape Colony, in Jansenville div.
Greyetonee, fishing vil., Ireland, co. Wicklow, 4 m. SE. **Bray**.
Grey Town, vil., S. Australia, on Rivoli Bay.

Greytown, tnshp. and ry. stn., New Zealand, co. Taieri.
Greytown, North, tnshp. and ry. stn., New Zealand, co. Wairarapa. Lat. 46° 1′ S., long. 170° 18′ E.
Greytown, tn., Natal, Umvoti valley, 36 m. N. Pietermaritzburg.
Greytown or **San Juan**, spt., on E. coast of Nicaragua.
Grez-Doiceau, vil., Belgium, prov. Brabant, 4 m. NE. Wavre.
Grezzana, vil., Italy, prov. and 8 m. N. Verona.
Gribbin, vil., Ontario, co. Peel, 4½ m. from Kleinburg.
Gridley, vil. and tnshp., Illinois, McLean co.
Gries, vil., Alsace-Lorraine, 6 m. ENE. Brumath.
Gries, vil., Austria, in Tyrol, 1 m. W. Bozen.
Grier's Corners, set., Quebec, co. Pontiac, 17 m. from Sand Point.
Griesbach, vil., Germany, in Baden, 8 m. SE. Oberkirch.
Griesbach, vil., Lower Bavaria, 50 m. E. Landshut.
Griesheim, vil., Germany, in Hessen, 4 m. W. Darmstadt.
Griesheim, vil., Prussia, Hessen-Nassau, 3 m. E. Höchst.
Grieskircheu, tn., Upper Austria, dist. and 11 m. NW. Wells.
Griffen, vil., Austria, in Carinthia, 5 m. NE. Völkermarkt.
Griffiestown, vil., Moorea Island, Tahiti Archipelago.
Griffin, city, Georgia, cap. of Spalding co. Lat. 33° 11′ N., 84° 17′ W.
Griffin Lake, ry. stn., British Columbia, 96 m. W. Donald.
Griffin's Corners, vil., New York, Delaware co., in Catskill Mtns.
Griffin's Corners, vil., Ontario, co. Elgin, 2½ m. from Vienna.
Griffin's Corners, vil., Ontario, co. Grey, 19 m. from Owen Sound.
Griffin'a Cove or **Anse au Griffon**, vil., Quebec, co. Gaspé.
Griffith, set., Ontario, co. and 37 m. from Renfrew.
Griffith's Point, tn., Victoria, 65 m. SE. Melbourne. Lat. 39° 8′ S.
Grif Skerry isl., Shetland, 3½ m. E. Whalsay.
Griggsville, vil. and tnshp., Illinois, in Pike co.
Grignan, vil., France, dep. Drôme, 16 m. SE. Montélimar.
Grignano, vil., Italy, Venetia, 4 m. SW. Rovigo.
Grigno, vil., Austria, in Tyrol, 8 m. SE. Strigno.
Grignou, vil., France, Seiue-et-Oise, 20 m. W. Paris.
Grigny, vil., France, dep. Rhône, 2½ m. NNE. Givors.
Grigoriopol, vil., Russia, gov. Kherson, 27 m. NW. Tiraspol.
Grignet, fishing stn., Newfoundland, ou French shore.
Grijalva, riv., S. Mexico. *See* **Tabasco.**
Grijo, tn., Portugal, 10 m. SSE. Gaia, and 4 m. from sea. Lat. 40° 57′ N.
Grijpskerk, vil., Netherlands, prov. and 10 m. WNW. Groningen.
Grim, Cape, NW. extremity of Tasmauia. Lat. 41° 40′ S., 144° 45′ E.
Grimaldi, vil., Italy, 12 m. SW. Cosenza. Lat. 39° 10′ N., 16° 15′ E.
Grimberghen, vil., Belgium, prov. Brabant. Lat. 50° 56′ N., 4° 22′ E.
Grimbister, Holm of, isl., Orkney, in Bay of Firth.
Grimesthorpe, vil., Yorkshire, in par. and 2 m. N. Sheffield.
Griminish Point, NW. extremity of N. Uist, Outer Hebrides.
Grimisay Island, Outer Hebrides, between N. Uist and Benbecula.
Grimma, tn., Saxony, circle and 16 m. SE. Leipzig. Lat. 51° 13′ N.
Grimmeu, tn., Prussia, 15 m. S. Stralsuud. Lat. 54° 8′ N., 13° 3′ E.
Grimoldby, par. and vil., Lincolnshire, 4 m. NE. Louth.
Grimsargh with Brockholes, tnshp., Lancashire, 3¾ m. NE. Preston.
Grimsby, vil., Ontario, co. Lincoln, on Lake Ontario.
Grimsby, Great, spt. tn., N. Lincoln, on R. Humber.
Grimsby, New and **Old**, 2 of the Scilly Islands, Cornwall.
Grimsel, pass, Switz., 7103 ft. high, between Aar and Rhône Valleys.
Grimshadar, Loch, on E. side of Lewis I., 4½ m. S. Stornoway.
Grimstad, spt., Norway, on Skager Rack. Lat. 58° 20′ N., 8° 41′ E.
Grimston, par., Leicestershire, 5 m. NW. Melton-Mowbray.
Grimston coast hamlet, Yorkshire, 7½ m. NE. Hedon.
Grimstone, par. and vil., Norfolk, 7 m. NE. Kings Lynn.
Grinager, vil., Norway, 33 m. NNW. Christiania.
Grindal Island, South Australia, at entrance to Spencer Gulf.
Grindelwald, val. and vil., Switzerland, 8 m. SE. Interlaken.
Grindleton, tnshp. and vil., Yorkshire, 3 m. NE. Clitheroe.
Grindon, par. and tushp., Durham, 4 m. NW. Stockton-on-Tees.
Grindstone City, vil., Michigan, in co. and on Lake Huron.
Grindstone Island, New Brunswick. Lat. 45° 43′ N., long. 64° 37′ W.
Griudstoue Island, Gulf of St. Lawrence, in Magdalen Islands.
Grindstoue Island, New York, in Thousand Is., St. Lawrence R.
Gringley ou the Hill, par. and vil., Notts, 6 m. SE. Bawtry.
Grinnell, vil. and tnshp., Iowa, Poweshiek co.
Grinnell Laud, region, Arctic America. Lat. 82° 0′ N., long. 63° 0′ W.
Grinnell's Islaud, New York, Thousand Is., in R. St. Lawrence.
Grinstead, West, par. and vil., Sussex, 7½ m. S. Horsham.
Grinton, par. and tnshp., Yorks, on R. Swale, 9 m. SW. Richmond.
Gripsholm, royal castle, Sweden, on S. coast of Lake Mälar.
Griqualaud East, dist. of Cape Colony, S. of Natal.
Griqualand West, dist., Cape Colony, W. of Orange Free State.
Griqua Town, cap. of above dist., 175 m. W. Bloemfontein.
Griquet Bay, Newfoundlaud, in White Bay district.
Grisedale Pike, mtn., W. Cumberland. Alt. 2593 ft.
Grisignaua, tn , Austria-Hungary, Istria, 12 m. S. Capadistria.
Grislehamn, spt. tn., Sweden, 55 m. N. Stockholm. Lat. 60° 5′ N.
Gris-Nez, Cape, France, Pas-de-Calais, nearest point to England.
Grisolera, com., Italy, prov. Venice, on R. Piave.
Grisolia, vil., Italy, prov. Cosenza, 28 m. N. Paola.
Grisolles, vil., France, Tarn-et-Garonue, 13 m. SSW. Montauban.
Grisou Island, one of the Grenadines, W. Indies.
Grisons, a SE. canton, Switzerland. Area 2754 sq. m.
Grisseh, spt. tn., Java, dist. and 9 m. NNW. Soerabaya.
Gristhorpe, coast tnshp., Yorkshire, 6½ m. SE. Scarborough.
Griswold, vil. and tnshp., Connecticut, in New London co.
Griswoldville, vil., Pennsylvania, Jones co. Battle, Nov. 22, 1864.
Grita, La, tn., Venezuela, 34 m. NE. San Cristobal. Lat. 7° 51′ N.
Grivegnée, tn., Belgium, on R. Ourthe, 2 m. SE. Liége.
Griyasovetz, tn., Russia, gov. Vologda, on the Ryavetz.
Groale Island, Newfoundland, White Bay district.
Groat'e Island, Newfoundland, on N. of Bonavista Bay.
Groay, isl., Outer Hebrides, in Sound of Harris.
Grobin, tn., Russia, gov. Courland, 117 m. W. Mitau.
Groby, vil., England, 4½ m. NW. Leicester.
Gröbzig, tn., Germany, in Anhalt, 6 m. SW. Cöthen.
Grodek, tn., Austria, in Galicia, 10 m. WSW. Lemberg.
Grodisk, vil., Russian Poland, in gov. of Warsaw.
Grodno, gov. of W. Russia. Area 14,930 sq. m.
Grodno, tn. and cap. of above. Lat. 53° 40′ 31″ N., 23° 50′ E.
Groede, vil., Netherlands, prov. Zealand, 9 m. SSW. Middelburg.
Groene-Kloof, tn., Cape Colony, 50 m. N. of Capetown.
Groenlo, tn., Netherlands, Gelderlaud, 19 m. SE. Zutphen
Groesbeck, vil., Texas, cap. of Limestone co.
Groesbeek, vil. Netherlands, 6 m. SSE. Nimeguen.
Grogport, vil., on E. coast of Kintyre, Argyllshire.
Groitzsch, tn., Saxony, circle of Leipzig, on R. Elster.
Groix, isl., off W. coast of France. Lat. 47° 38′ 53″ N., 3° 30′ 36″ W.
Grole, set., Newfoundland, on E. of Hermitage Bay.
Gronau, tn., Prussia, Hanover, 8 m. SW. Hildesheim.
Grondiuee, vil., Quebec, co. Portneuf, on R. St. Lawrence.
Groningen, NE. prov., Netherlands. Area 887 sq. m.
Groningeu, tn., cap. of above. Lat. 53° 13′ N., long. 6° 34′ E.
Grouiugeu, vil., Dutch Guiana, at mouth of Saramaica R.
Grönsuud, strait, Denmark, between Moen and Falster Islands.
Groutardo, vil., Italy, circle and 8 m. NE. Cremona.
Groomoridge, vil., Kent and Sussex, 3½ m. SW. Tunbridge Wells.
Groomsport, fishing vil., Ireland, co. Down, 2½ m. E. Bangor.
Groote Eylandt, isl., N. Australia, in G. of Carpentaria. Lat. 13° 45′ S.
Grootegast, vil., Netherlands, prov. and 12 m. W. Groningen.
Grootfontyn, vil., S. Africa, in Great Namaqualand.
Grootzundert, vil , Netherlands, N. Brabant, 9 m. SW. Breda.
Gropello Lomellino, vil., Italy, prov. Pavia, 14 m. ESE. Mortara.
Gropparello, vil., Italy, prov. Piacenza, 14 m. SW. Fiorenzuola.
Grose Island, N. Australia, Port Patterson, S. of Quail I
Grosio, vil., Italy, Lombardy, 25 m. ENE. Sondrio.
Grosmout, par. and vil., England, co. and 10 m. NW. Monmouth.
Gros-Morne, mtu., Reunion Island, Indian Ocean. Alt. 7842 ft
Gros-Morne, vil., Martinique Island, French West Indies.
Gross or **Grossen.** For names not given here, *see* principal names.
Grossa, uninhabited isl., Dalmatia. Lat. 44° N., long. 15° 4′ E.
Grossalmerode, tn., Hessen-Nassau, 12 m. ESE. Cassel.
Gross-Auheim, tn., Prussia, circle of Hanau, on R. Main.
Gross-Bitesch, ft. tn., Moravia, 31 m. N. Znaym. Lat. 49° 18′ N.
Grossbottwar, tn., Würtemberg, 5 m. from Marbach. Lat. 49° N.
Grossdöberu, vil., Prussia, on R. Oder, circle of Oppeln.
Gross-Dombrovka, vil., Prussia, circle of Beuthen.
Grosee Isle, Quebec, Kamouraska group, in R. St. Lawrence.
Grosseudorf, vil., Westphalia, 9 m. N. Lübbecke.
Grosseugotteru, vil., Germany, in Prussia, circle of Langensalza.
Grossenhain, tn., Saxony, 19 m. NNW. Dresden.
Grosse Point, vil. and tnshp., Michigan, on Lake St. Clair.
Grosses Coques, set., Nova Scotia, on St. Mary's Bay.
Grossee Haff, bay in Pomerania, at the mouth of the Oder.
Grosses Roches, vil., Quebec, co. Rimouski, 18 m. from Matane.
Grosseto, tn., Italy, 80 m. S. Florence. Lat. 42° 46′ N., 11° 7′ E.
Grossgartach, vil., Würtemberg, on R. Lein. Lat. 49° 9′ N., 9° 8′ E.
Grossgerau, tn., Germany, in Hessen, 9 m. NW. Darmstadt.
Gross Glockner, mtn., Hohen Tauern, Tyrol. Alt. 12,458 ft.
Gross Meseritsch, tn., Austria, in Moravia. Lat. 49° 23′ N., 16° 1′ E.
Grossostheim, tn., Bavaria, circle Aschaffenburg. 49° 55′ N., 9° 3′ E.
Grossotterslebeu, vil., Prussia, circle Wanzleben, dist. Magdeburg.
Grossotto, vil., Italy, circle and 23 m. ENE. Sondrio.
Gross Peterwitz, vil., Prussia, Upper Silesia, circle Ratibor, on Zinna.
Grose Rekeu, vil., Prussia, circle of Borken, in Westphalia.
Grossröhrsdorf, vil., Saxony, 4 m. S. Pulsnitz. Lat. 51° 9′ N., 14° 1′ E.
Gross-Salze, tn., Prussia, 10 m. SE. Magdeburg. Lat. 52° N., 11° 44′ E.
Grossveuediger, mtn., Austria, in Hohen Tauern. Alt. 12,048 ft.
Grosswangeu, vil., Switzerland, cant. Lucerne, dist. Sursee.
Grosewardein or **Nagy Várád**, ft. city, Hungary, on R. Körös, 137 m. ESE. Buda. Lat. 47° 3′ N., long. 21° 53′ E.
Grosveuor Dale, vil., Connecticut, Windham co., on French R.
Groevenor Range, mtns., Queensland, dist. S. Kennedy.
Grotenburg, hill, Germany, in principality and SW. of Detmold. Alt. 1280 ft. Crowned by Hermann's statue.
Grotou, vil. and tnshp., Connecticut, New Londou co., on Thames R.
Grotou, vil. and tnslip., Massachusetts, Middlesex co.
Grotou, vil. and tnshp., New York, Tompkins co.
Grotou, vil. and tnshp., Vermont, Caledonia co., on Wells R.
Grotska, vil., Servia, dist. and 21 m. SSE. Belgrade. Lat. 44° 39′ N.
Grotta del Caue, 'Dog'a Cave,' mephitic cave, 2 m. W. Naples.
Grottaglie, tn., Italy, circle and 13 m. NE. Taranto. Lat. 40° 32′ N.
Grottamare, vil., Italy, 18 m. SSE. Fermo, at mouth of R. Tesino.
Grottaminarda, vil., Italy, 6 m. S. Ariano, on R. Ufita.
Grottau, tn., Bohemia, 8 m. NW. Kratzau, on Schwarze Neisse.
Grotte, tn., Sicily, 12 m. NE. Girgenti. Lat. 37° 24′ N., 13° 42′ E.
Grotte di Castro, tn., Italy, prov. Rome, 21 m. NNW. Viterbo.
Grotteria, vil., Italy, 8 m. NNE. Gerace, on R. Lucano.
Grottkau, tn., Prussian Silesia, 26 m. W. Oppeln. Lat. 50° 42′ N.
Grottole, vil., Italy, prov. Potenza, 24 m. WSW. Matera.
Grotton, vil. and ry. stn., Yorkshire, 3 m. E. Oldham.
Grötzingeu, vil., Germany, in Baden, on R. Pfinz, 1½ m. E. Durlach.
Grouville, par. and vil., Jersey, Channel Islands, 3 m. E. St. Helier.
Grove, vil., Spain, prov. Pontevedra, 4 m. SW. Cambados.
Grove City, vil., Illinois, in Christiau co.
Grove City, vil., Minnesota, in Mceker co.
Grove City, vil., Ohio, in Franklin co.
Grove Ferry, ham., E. Kent, on R. Stour, 6½ m. NE. Canterbury.
Grove Hill, vil., Alabama, cap. of Clark co.
Grove Hill, tnshp., N. Australia, 2 m. from Port Darwin Camp.
Grovelaud, vil. and tnshp., Illinois, in Tazewell co.
Grovelaud, vil. and tnshp., Kansas, McPherson co.
Groveland, vil., tnshp., Massachusetts, Essex co., on Merrimack R.
Groveport, vil., Ohio, Franklin co., on Ohio Canal.
Grover, vil. and tnshp., Missouri, in Johnson co.
Groveseud, vil., Ontario, co. Elgin, 10 m. from Aylmer.
Groveton, vil., New Hampshire, Coos co., on Amonoosuck R.
Growar, small isl., Coruwall, opposite Boscastle.
Groyec, tn., Russia, gov. Warsaw. Lat. 51° 52′ N., long. 20° 59′ E.
Grubieezow, tn., Russian Poland, gov. and 65 m. SE. Lublin.
Grubisuopolje, vil., Croatia, dist. and 21 m. SE. Belovar.
Gruetli, vil. and Swiss colony, Tennessee, Grundy co.
Gruinard Bay, Ross-shire, between L. Ewe and Lit. L. Broom.
Gruinart or **Gruinnard**, sea-loch, NW. Islay I., Argyllshire.
Gruissan, spt., France, dep. Aude. Lat. 43° 17′ N., long. 3° 6′ E.
Grulich, tn., Bohemia, 46 m. ESE. Königgrätz. Lat. 50° 5′ N.
Grumello, vil., Italy, circle and 10 m. NW. Cremona.
Grumello del Monte, vil., Italy, circle and 12 m. ESE. Bergamo.
Grumford, vil., England, E. Suffolk, 3 m. S. Saxmundham.
Grumo, tn., Italy, prov. Bari, 16 m. NNE. Altamura.
Grumo, tn., Italy, prov. Naples, 2½ m. W. Casoria.
Grüna, vil., Saxony, circle of Zwickau, 6 m. W. Chemnitz.
Gruna Skerriee, isls., Shetland, in Out Skerries group.
Grüuberg, vil., Austria-Hungary, Bohemia, 2 m. NNW. Graslitz.
Grünberg, tn., Germany, in Hessen, 12 m. E. Giessen.
Grünberg, tn., Prussian Silesia, 59 m. NNW. Liegnitz.
Grundisburgh, par. and vil., E. Suffolk, 3 m. NW. Woodbridge.
Grundy, vil. and tnshp., Virginia, cap. of Buchanan co.
Grundy Ceutre, vil., Iowa, cap. of Grundy co., ou Black Hawk Creek.
Grünstadt, tn., Bavaria, 25 m. NNE. Landau. Lat. 49° 33′ N.
Grunthal, ry. stn., South Australia, 16½ m. E. Adelaide.
Grünwald, vil., Bohemia, circle of Bunzlau. Lat. 48° 3′ N.
Grussbach, vil., Austria, in Moravia, 15 m. E. Znaym.
Grütli, meadow, Switzerland, Uri, on W. of Lake of Lucerne.
Grutuess Voe, sea-loch, Mainland, Shetland, near Sumburgh Head.
Grnver, vil., Scotland, Lewis Island, 16 m. S. of Storuoway.
Gruyèree, tn., Switzerland, canton and 16 m. S. Friboirg.
Gryfe Water, Renfrewshire, flows 16 m. SE. to Black Cart.
Grzymalow, tn., Austria, in Galicia, 24 m. SE. Tarnopol.
Gshatsk, tn., Russia, gov. Smolensk. Lat. 55° 33′ N., long. 35° 0′ E.
Geteig, vil., Switzerland, canton Bern, dist. and 7 m. S. Saanen.
Guabata, vil., Colombia, state Santander, 118 m. SW. Pamplona.
Guaca, tn., Colombia, state Santander, 38 m. SW. Pamplona.
Guacamayas, vil., Colombia, state Boyaca, 68 m. NE. Tunja.
Guacara, vil., Venezuela, state Carabobo, 11 m. E. Valencia.
Guacari, tn., Colombia, state Cauca, 96 m. N. Popayan.
Guacharos, cave, Venezuela, state and 34 m. NNW. Maturin.
Guachavee, vil., Colombia, state Cauca, 115 m. SW. Popayan.
Guacheta, tn., Colombia, state Cundinamarca, 50 m. N. Bogota.
Guadalajara, a central province, Spain. Area 4676 sq. m.
Guadalajara, city, Mexico, cap. of Jalisco state.
Guadalajara, tn., Spain, 34 m. NE. Madrid, on R. Henares.
Guadalaviar, riv., Spain, flows 130 m. to the sea near Valencia.
Guadalcanal, tn., Spain, prov. and 48 m. NNW. Seville.
Guadalcanar, isl., Solomon Islands. Lat. 9° 45′ S., long. 160° E.
Guadalcazar, tn., Mexico, prov. and 40 m. NE. San Luis Potosi.
Guadalete, riv., Spain, Andalusia, flows 75 m. to Bay of Cadiz.
Guadalimar, riv., Spain, flows 90 m. to the Guadalquivir.
Guadaloupe, vil., California, in Santa Barbara co.
Guadalquivir, riv., S. Spain, flows 260 m. to Atlantic Ocean.
Guadalupe, vil., Graciosa Island, Azores Islands.
Guadalupe, vil., Colombia, state Santander, 18 m. SW. Socorro.
Guadalupe, vil., Colombia, state Tolima, 55 m. SSW. Neiva.
Guadalupe, vil., NE. Mexico, in E. of Nuevo Leon prov.
Guadalupe, vil., Mexico, prov. and 20 m. NNW. Tlaxcala.
Guadalupe, vil., Peru, dep. Libertad, 7 m. N. Pascamayo.
Guadalupe, colony, Argentine Republic, prov. Santa Fé.
Guadalupe Hidalgo, vil., Mexico, prov. and 3 m. NNE. Mexico.
Guadalupe Island, in Pacific. Lat. 28° 54′ N., long. 118° 20′ W.
Guadalupe Mine, vil., California, Santa Clara co. Quicksilver mine.
Guadalupe River, Texas, a branch of the San Antonio R.
Guadalupe San Juanele, vil., Mexico, state Durango.
Gnadalupe y Calvo, vil., Mexico, 173 m. SSW. Chihnahua.
Guadarrama, vil., Spain, prov. and 32 m. NW. Madrid.
Guadeloupe, isl., French West Indies. Lat. 16° 12′ N., long. 61° 40′ W. Area, with dependencies, 721 sq. m.
Guadiaua, riv., Spain and Portugal, flows 380 m. to Atlantic Ocean.
Guadiaro, riv., Spain, falls into Mediterranean, N. of Gibraltar.
Guadiato, riv., Spain, flows 80 m. to the Guadalquivir.
Guadix, tn., Spain, prov. and 38 m. ENE. Granada.
Guaduae, tn., Colombia, dep. Cundinamarca, 52 m. NW. Bogota.
Guafo, isl., Chili, SW. of Chiloë I. Lat. 43° 41′ S., long. 74° 42′ W.
Guagnano, vil., Italy, prov. and 19 m. S. Brindisi. Lat. 40° 25′ N.
Guagno, vil., France, in Corsica, on R. Grosso.
Guahall, one of the Scilly Islands, W Cornwall, 2 m. W. Bryher.
Guajiro, penin., Colombia, mtnous. and inhabited by the Guajiro.
Gualan, tn., Guatemala, 83 m. ENE. Guatemala.
Gualaquiza, vil., Ecuador, 93 m. SE. Cuenca.
Gualchos, tn., Spain, prov. Granada, 12 m. E. Motril.
Gualdo, vil., Italy, prov. Perugia, 15 m. NW. Spoleto.
Gualdo Tadino, tn., Italy, circle and 22 m. N Foligno.
Gualeguay, tn., Argentine Republic, 125 m. SE. Parana.
Gualeguaychu, tn., Argentine Republic, 140 m. SE. Parana.
Gualilao, vil., Argentine Republic, 53 m. NNW. San Juan.
Gualillos, pass, bet. Bolivia and Peru, over the Andes. Alt. 13,850 ft.
Gualtieri, vil., Italy, circle and 2½ m. SW. Guastalla.
Gualtieri, vil., Sicily, circle and 11 m. WSW. Messina.
Guam, isl., Pacific Ocean, 13° 20′ N., 144° 35′ E. Belongs to U.S.
Guama, vil., Venezuela, prov. Yaracuy, 7 m. SW. San Felipe.
Gnamal, vil., Colombia, state Magdalena, 150 m S. Santa Marta.
Guamanga, tn., Peru. *See* **Ayacucho.**
Guamblin or **Socoro**, isl., Chonos Archipelago. Lat. 44° 56′ S., 75° 12′ W.
Guamini, vil., Argentine Republic, 298 m SW. Buenos Ayres.
Guamo, tn., Colombia, state Tolima, 65 m. N. Neiva.
Guaua, island, West Indies, in the Virgin Islands.
Gauaabacoa, tn., Cuba, 4 m. ESE. Havana.
Guanabo, vil., Cuba, 31 m. E. of Havana, on R. Guanabo.
Guauacache, Laguna de, Argentine Rep. Lat. 32° 32′ S., long. 68° 30′ W.
Guanacevi, vil., Mexico, 130 m. NNW. Durango.
Guauaja or **Bonaca**, isl. Honduras. Lat. 16° 30′ N., 85° 30′ W.
Guanaja, La, spt. vil., Cuba, 34 m. N. Puerto Principe.
Guauajay, tn., Cuba, 20 m. WSW. Havana.
Guauajuato, state, Mexico. Area 10,990 sq. m.
Guauajuato, tn. and cap. of above, 160 m. NW. Mexico.
Guauape, vil., Venezuela, prov. and 62 m. WSW. Barcelona.
Guauape, group of isls., Peru. Lat. 8° 32′ S., long. 79° 56′ W.
Guauare, tn., Venezuela, 205 m. SW. Caracas. Lat. 8° 34′ N.
Guauarito, vil., Venezuela, 46 m. SE. Guanare. Lat. 8° 15′ N.
Guaudacol, vil., Argentine Republic, 93 m. WSW. Rioja.
Guane, vil., Colombia, 71 m. SW. Pamplona.
Guaueuta, dep., Colombia, in Santander state.
Guaugamarca, vil., Peru, in dep. Libertad.
Guauica, spt. Porto Rico, 62 m. WSW. San Juan.
Guaniguauico, island group, off NW. coast of Cuba.
Guaniloe, spt. vil., Peru, 70 m. S. of Iquique.
Guauo, tn., Ecuador, prov. Chimborazo, 7 m. N. Riobamba.
Guautauamo, spt., on SE. coast of Cuba.
Guanzate, tn., N. Italy, circle and 8 m. SW. Como.
Guapal, riv., Bolivia, flows 550 m. to the Mamore.
Guapi, tn., Colombia, state Cauca, 105 m. SW. Buenaventura.
Guapore, riv., betweeu Brazil and Bolivia, affluent of the Mamore.
Guapota, vil., Colombia, state Santander, 11 m. SSW. Socorro.
Guapulo, vil., Ecuador, prov. Pichincha, 3 m. NE. Quito.
Guarachita, tn., Mexico, prov. Michoacan, dist. Jiquilpan.
Guaranda, vil., Ecuador, prov. Chimborazo, 31 m. W. Riobamba.
Guarapary, vil., Brazil, state Espiritu-Santo, 31 m. S. Victoria.
Guarapuava, tn., Brazil, state Parana, 174 m. W. Curitiba.
Guarare, vil., Colombia, state and 93 m. SW. Panama.
Guaratiugueta, tn., Brazil, state and 100 m. NE. São Paulo.
Guaratuba, bay, Brazil, Parana state. Lat. 25° 50′ S.
Guarcino, vil., Italy, prov. Rome, 11 m. N. Frosinone.
Guarda, ft. tn., Portugal, 209 m. NE. Lisbou.
Guardafui, Cape, most easterly pt. of Africa. Lat. 11° 47′ N., 51° 20′ E.
Guardamar, tn., Spain, prov and 20 m. SSW. Alicante.
Guardamiglio, tn., Italy, prov. Milan, 17 m. SSE. Lodi.
Guardavalle, tn., Italy, prov. and 31 m. S. Catanzaro.
Guarda Veneta, vil., Italy, prov. Rovigo, 2½ m. NE. Polesella.
Guardia, La, tn., Spain, prov. Alava, 18 m. SSE. Vitoria.
Guardia, La, vil., Spain, prov. and 6 m. SE. Jaen.
Guardia, La, spt., Spain, prov. Pontevedra, 14 m. SW. Tuy.
Guardia, La, tn., Spain, prov. and 28 m. ESE. Toledo.
Guardiagrele, tn., Italy, prov. and 11 m. S. Chieti.
Guardialfiera, vil., Italy, 12 m. WSW. of Larino.
Guardia-Lombardi, tn., Italy, 3 m. NE. Sant' Angelo dei Lombardi.
Guardlaua, isl., Ionian Isls., Greece. Lat. 38° 8′ N., long. 20° 26′ E.
Guardiaregia, tn., Italy, 25 m. SE. Isernia.
Guardiella, tn. aud suburb of Trieste, Austria.
Guareña, tn., Spain, prov. Badajoz, 11 m. SW. Don Benito.
Guareuas, vil., Venezuela, prov. Bolivar, 19 m. E. Caracas.
Guareue, vil., Italy, prov. Cuneo, 4 m. N. Alba.
Guari, tn., Haussa, Soudan, W. Africa.
Guarico, dep., Venezuela, in Guzman Blanco state.
Guaricura, island, Brazil, in R. Marañon.
Guarisamey, vil., Mexico, in NW. of Durango state.
Guarne, tn., Colombia, state of Antioquia.
Guaro, tn , Spain, prov. Malaga, 6 m. WSW. Coin.
Guarromau, vil., Spain, prov. Jaen, 20 m. NE. Andujar.
Gnasavas, vil., Mexico, prov. Sonora, 72 m. NE. Ures.
Guasayan, vil., Argentine Republic, 38 m. W. Santiago.
Guasca, vil., Colombia, state Cundinamarca, 19 m. NE. Bogota.
Guasdualito, vil., Venezuela, prov. and on R. Apure.
Guastalla, tn., Italy, prov. and 16 m. N. Reggio.
Guastatoya, tn., Guatemala. Lat. 14° 53′ N., long. 90° 12′ W.
Guasuba, riv., Bengal, falls into sea in lat. 21° 38′ N., long. 88° 54′ E.
Guataque, tn., Colombia, in Boyaca state.
Guataro, navigable riv., Trinidad, West Indies.
Guatavita, tn., Colombia, 25 m. NE. Bogota.
Guatemala, rep., Central America. Area 48,300 sq. m.
Guatemala, cap. of above. Lat. 14° 41′ N., 90° 35′ W.
Guatemala, Old, tn., Guatemala, 18 m. WSW. Guatemala.
Guatire, tn., Venezuela, prov. Bolivar, 26 m. ESE. Caracas.
Guatoque, tn., Colombia, Boyaca state, 17 m. NW. Tunja.
Guatulame, vil., Chili, prov. Coquimbo, 18 m. SE. Ovalle.
Guatulco, place with pearl fishery, Mexico, in Oajaca state.
Guaviare, riv., Colombia, flows 450 m. to the Orinoco.
Guay, riv., Equatorial Africa, trib. of the Zambesi.
Guay, ry. stn., Perthshire, 5¾ m. NW. Duukeld.
Guayabal, vil., Colombia, in Boyaca state.
Guayabal, vil., Colombia, state Cundinamarca.
Guayabal, vil., Colombia, state Tolima, 18 m. N. Ambalema.
Guayacau, spt., Chili, 1½ m. S. Coquimbo.
Guayama, tn., Porto Rico, 4 m. from S. coast.
Guayaua, E. state of Venezuela. Area 149,035 sq. m.
Guayaneco Islauds, Chili, N. of Wellington Is. Lat. 47° 38′ S.
Guayanilla, spt., Porto Rico, 56 m. SW. San Juan.
Guayaquil, spt. tn., Ecuador, cap. of Guayas prov.
Guayaquil, Gulf of, on W. coast of Ecuador. Lat. 3° S.
Guayas, maritime prov., Ecuador. Area 11,504 sq. m.
Guayata, tn., Colombia, Boyaca state, 38 m. S. Tunja.
Guaybamba, vil., Ecuador, 25 m N. of Quito.
Guaymas, spt. tn., Mexico, prov. Sonora, 102 m. SSW. Ures.
Guayra, La, spt., Venezuela, 10 m. N. Caracas.
Guayra, Grau Salto de, falls on R. Parana, NE. Paraguay
Guba Cashel Point, co. Mayo, on W. of entrance to Broad Haveu.
Gubat, vil., Soudan, on R. Nile, 98 m. below Khartum.
Gubbi, tn., Mysore state, India, 13 m. W. Tumkur. 13° 18′ 40″ N.
Gubbio, tn., Italy, prov. and 24 m. NNE. Perugia.
Guben, tn., Prussia, 31 m. S. Frankfort-on-the-Oder.
Gubuluwayo, tn. and miss. stn., Matabeleland. 20° 10′ S., 28° 0′ E.
Gudalur, pass, Travancore state, Madras. Lat. 11° 9′ N.
Gudalur, tn., Wainad dist., Madras. Lat. 11° 30′ N., long. 76° 34′ E.
Gudeu Aa, riv., Denmark, flows 80 m. to the Cattegat.
Gudera, tn., W. Abyssinia. Lat. 10° 52′ N., long. 36° 57′ E.
Gudiatham, tn., N. Arcot dist., Madras. Lat. 12° 57′ 20″ N.
Gudibanda, vil., Kolar dist., Mysore, India. Lat. 13° 41′ N.
Gudiña, La, vil., Spain, prov. Oreuse, 9 m. S. Viana del Bollo

Gudiwara, *taluk* and vil., Kistna dist., Madras.
Gudur, *taluk* and tn., Nellore dist., Madras. Lat. 14° 8′ 43″ N.
Gudur, tn., Karnul dist., Madras. Lat. 15° 43′ N., long. 78° 35′ E.
Guéde, settlement, Senegambia, West Africa.
Guegen, vil. New Brunswick, 14 m. from Shediac.
Gueláât-Bu Sba, vil., Algeria, 7 m. NNE. Guelma.
Guelas, The, group of rocks, W. Cornwall, near Land's End.
Guelma, tn., Algeria, prov. and 62 m. ENE. Constantine.
Guelph, port of entry, Ontario, 48½ m. W. Toronto.
Guemar, tn., Algerian Sahara, 12 m. N. of El Wad.
Guéméné-Penfao vil., France, Loire-Infer., 34 m. NW. Nantes.
Guenrouet, vil., France, Loire-Infer., 4 m. E. St. Gildas-des-Bois.
Guepsa, vil., Colombia, state Santander, 6 m. E. Velez.
Guer, vil., France, dep. Morbihan, 12 m. ESE. Ploermel.
Guéraude, tn., France, Loire-Infer., 12 m. NW. St. Nazaire.
Guérara, tn., Algeria, 120 m. SE. of Laghuat.
Guerche, La, tn., France, Ille-et-Vilaine, 12 m. S. Vitré.
Guerche sur-l'Aubois, tn., dep. Cher, 32 m. NE. St. Amand-Mont-Rond.
Guéret, tn., France, dep. Creuse. Lat. 46° 16′ N., long. 1° 52′ E.
Guérigny, tn., France, dep Nièvre. Lat. 47° 5′ N., long. 3° 15′ E.
Guern, vil., France, dep. Morbihan, 6 m. SW. Pontivy.
Guernica, tn., Spain, prov. Biscaya, 12 m. ENE. Bilbao.
Guernsey, isl., Channel Islands. Lat. 49° 27′ N., long. 2° 35′ W.
Guerrero, state, Mexico. Area 25,666 sq. m.
Guesalaz, vil., Spain, prov. Navarre, 13 m. ENE. Aoiz.
Guestwick, par. and ry. stn., Norfolk, 4 m. S. Melton Constable.
Guetaria, spt. vil., N. Spain, 11 m. WSW. San Sebastian.
Guethary, vil., France, Basses-Pyrénées, 4 m. NE. St. Jean-de-Luz.
Guet-N'Dar, vil., Senegal, a W. suburb of St. Louis.
Gueugnon, tn., France, Saône-et-Loire. Lat. 46° 36′ N., long. 4° 4′ E.
Gugera, *tahsil*, Montgomery dist., Punjab. Ar. 1498 sq. m.
Gugera, tn., in above. Lat. 30° 58′ N., long. 73° 21′ E.
Guggisberg, com., Switz., cant. Bern. Lat. 46° 46′ N., long. 7° 19′ E.
Guglionesi, vil., Italy, prov. Campobasso. Lat. 41° 56′ N., 14° 57′ E.
Guhrau, tn., Prussian Silesia, 49 m. NNW. Breslau.
Guia, tn., Gran Canaria, Canary Islands.
Guia, tn., on S. coast, Teneriffe, Canary Islands.
Guia, tn., Brazil, state Paraniba, on Atlantic Ocean.
Guian, tn., Philippine Islands, on SE. of Samar Island.
Guiana, region, S. America, comprises **Brit., Dutch, French G.**, *q.v.*
Guichen Bay, S. Australia, co. Robe, 8 m. broad by 2½ m.
Guiclan, vil., France, dep. Finistère, 6 m. SW. Taulé.
Guide Bridge, ham. and ry. stn., Lancashire, 5 m. NE. Stockport.
Guidel, vil., France, dep. Morbihan, 6 m. SW. Pontscorff.
Guide Rock, vil. and tnshp., Nebraska, Webster co.
Guidizzolo, vil., Italy, prov. Mantua. Lat. 45° 18′ N., long. 10° 34′ E.
Guienne, old prov., France, on Lower Garonne R.
Guigila, tn., Italy, prov. Modena, 11 m. NE. Pavullo nel Frignano.
Guignen, vil., France, Ille-et-Vilaine, 5 m. SW. Guichen.
Guija, lake, Central America, between San Salvador and Guatemala.
Guilden Mordeu, par., Cambridgeshire, 6 m. NW. Royston.
Guilderland, vil. and tnshp., New York, Albany co.
Guildford, bor. and co. tn., Surrey, on R. Wey.
Guildford, tnshp., W. Australia, 9 m. NE. Perth. Lat. 31° 53′ S.
Guildford, tn., Victoria, 84½ m. NW. by N. Melbourne.
Guildhall, vil. and tnshp., Vermont, cap. of Essex co.
Guilds, vil. Ontario, co. Kent, 5 m. from Harwich.
Guildtown, vil., Scotland, co. and 5½ m. N. Perth.
Guilford, bor., Connecticut, New Haven co., on Long Island Sound.
Guilford, vil. and tnshp., Maine, in co. and on Pisquataquis R.
Guilford, vil. and tnshp., New York, Cheuango co.
Guilford, set., Ontario, co. Peterborough, 7 m. from Minden.
Guilford, tnshp. and vil., Vermont, Windham co.
Guilsborough, par., tnshp., and vil., co. and 10 m. NW. Northampton.
Guilsfield, par. and vil., Montgomeryshire, partly in Welshpool.
Guimar, tn., Teneriffe, Canary Islands, near the coast.
Guimarães, spt. tn., Brazil, Maranhão. Lat. 1° 59′ S., long. 44° 51′ W.
Guimarães, tn. Portugal, 34 m. NE Oporto. Lat. 41° 28′ N.
Guimaras, isl., Philippine Islands, lying S. of Panay.
Guinach, Loch, Inverness-shire, 1½ m. NW Kingussie.
Guindy, vil., India, a SW. suburb of Madras city.
Guinea, great maritime region, W. Africa, from Sierra Leone Bay to the Bight of Biafra, divided into Upper and Lower Guinea.
Guinea, Gulf of, inlet of Atlantic Ocean, on W. coast of Africa.
Guinea, New. *See* **New Guinea.**
Guinecar Creek, New South Wales, co. Argyle.
Guines, tn., France, Pas-de-Calais. Lat. 50° 54′ N., long. 1° 50′ E.
Guines, Los, tn., Cuba, West Indies. Lat. 22° 47′ N., long. 82° 1′ W.
Guingamp, tn., France, Cotes-du-Nord. Lat. 48° 34′ N., long. 3° 9′ W.
Guiona, mtn., in N. div. of Greece. Alt. 8240 ft.
Guionsville, vil., Indiana, in Dearborn co.
Guipavas, tn., France, Finistère, 6 m. ENE. Brest.
Guipuzcoa, prov., Spain, Bay of Biscay. Area 728 sq. m.
Guirla, spt. tn., Venezuela, 117 m. W. Cumana. Lat. 10° 34′ N.
Guisbrough, mkt. tn., Yorkshire, 9 m. SE. Middlesbrough.
Guiscriff, vil., France, dep. Morbihan, 8 m. WNW. Faouet.
Guise, tn., France, dep. Aisne, on R. Oise.
Guiseley, par. and vil., Yorkshire, 2 m. S. of Otley.
Gulting Power or Lower Gulting, par. and vil., E. Gloucestershire.
Gujalnil, vil., Bashahr state, Punjab. Lat. 31° 8′ N., long. 77° 42′ E.
Gujan, tn., France, dep. Gironde, 4 m. E. Teste-de-Buch.
Gujarat, N. maritime prov., Bombay. Lat. 20° to 24° 45′ N., long. 69° to 74° 20′ E. Total area 70,038 sq. m.
Gujar Khan, *tahsil*, Rawal Pindi, Punjab. Ar. 565 sq. m.
Gujranwala, dist., Punjab. Area 2587 sq. m.
Gujranwala, chief tn. of above. Lat. 32° 9′ 30″ N., 74° 14′ E.
Gujrat, dist., Punjab. Lat. 32° 10′ to 33° N. Ar. 1973 sq. m.
Gujrat, chief tn. of above. Lat. 32° 35′ N., long. 74° 7′ E.
Gulanare, South, tnshp., S. Australia, 110 m. N. Adelaide.
Gulariha, tn., Unao dist., Oudh. Lat. 26° 24′ N., long. 81° 1′ E.
Gulberwick, ancient par. and vil., Shetland, 3 m. SW. Lerwick.
Gulbin, riv., Inverness-shire, flows 6 m. to R. Spean.
Gulbrandsdal, val., Norway, prov. Hamar, 155 m. long.
Guledgarh, tn., Kaladgi dist., Bombay. Lat. 16° 3′ N., long. 75° 50′ E.
Guleri, pass across Sulaiman Hills, Afghanistan.
Gulf, The, set., New South Wales, co. Wallace.
Gulf Shore, set., Nova Scotia, on Northumberland Strait.
Gulf Stream, an Atlantic Ocean current, issues from Gulf of Mexico.
Gulgong, mining tnshp., New South Wales, 198 m. W. Sydney.
Gulikalmula, mtn., Madras. Lat. 11° 14′ 20″ N., long. 76° 29′ 50″ E.
Gullane, vil., Haddingtonshire, 4 m. SW. North Berwick.
Gulleghem, vil., Belgium, W. Flanders, 2 m. W. Courtrai.
Gulligal, tnshp., New South Wales, co. Nandewar.
Gull Island, fishing set., Newfoundland, on Concepcion Bay.
Gull Islands, 2 isls., New York, in Long Island Sound.
Gullver Cove, vil., Nova Scotia, 15 m. from Digby.
Gull Lake, Alberta. Lat. 52° 30′ N., long. 114° W.
Gull Lake, NW. Territory, Canada. Lat. 51° N., long. 93° 35′ W.
Gull Lake, ry stn., Assiniboia, 546 m. W. Winnipeg.
Gull River, Ontario, falls into Lake Nipigon.
Gullspång, vil., Sweden, in Skaraborgs län.
Gull Stream, Kent, between Goodwin Sands and the Brake.
Gulpen, vil., Netherlands, 9 m. ESE. Maestricht.
Gulval, par and vil., W. Cornwall, 1 m. NE. Penzance.
Guma, an E. dwar of Goalpara dist., Assam, India.
Guma, vil., Mandi state, Punjab. Lat. 31° 57′ N., long. 76° 24′ E.
Gumani, riv., Santal Parganas, Bengal, affl. of Ganges.
Gumber, The, dist., W. Sussex, 2 m. NW. Arundel.
Gumbinnen, tn., E. Prussia, 69 m. E. Königsberg. Lat. 54° 34′ 37″ N.
Gum City, vil., Missouri, in Cass co.
Gum Creek, set., South Australia, 50 m. NE. Gulf St. Vincent.
Gumeracha, tnshp., S. Australia, 23 m. NE. Adelaide. Lat. 34° 50′ S.
Gumgaon, tn., Nagpur dist., Central Provs., India. Lat. 21° 1′ N.
Gumiel, vil., Spain, prov. Burgos, 6 m. N. Aranda de Duero.
Gumishkhana, tn., Turkey 30 m. S. of Trebizond.
Gum Log, vil. and tnshp., Arkansas, Pope co.
Gummersbach, tn., Rhenish Prussia, 26 m. ENE. Cologne.
Gumnayakan-palya, vil., Kolar dist., Mysore, India. Lat. 13° 48′ N.
Gumpoldskirchen, vil., Lower Austria, 3 m. N. Baden.
Gumri, tn., Russia. *See* **Alexandropol.**
Gumshaw Inlet, Queen Charlotte Island, British Columbia.
Gumsur, *taluk* and tn., Ganjam dist., Madras. Lat. 19° 50′ N., long. 84° 42′ E.
Gumti, riv., India, NW. Provs. and Oudh, flows 590 m. to Ganges.
Gumti, riv., Bengal, joins Meghna R. in lat. 23° 32′ N., 90° 44′ E.
Gumuch-Tepe, spt., on E. shore of Caspian Sea, at mouth of Gurga r.
Gumuljina, tn., Turkey, 80 m. SW. Adrianople. Lat. 41° 7′ N.
Guna Agency, tract of country, Gwalior, Central India.
Gunas, pass, Bashahr state, Punjab. Elev. 16,026 ft.
Gunbar Lake, New South Wales, co. Nicholson.
Gunbower, tnshp., Victoria, in co. of same name.
Gund, petty hill state, Punjab, India.
Gundabloul, tnshp., New South Wales, co. Finch, on Moonie R.
Gundagal, tn. and ry. stn., New South Wales, 251 m. SW. Sydney.
Gundamorla Bar, sea-opening, Nellore dist., Madras. Lat. 15° 31′ N.
Gundamuck, vil., Afghanistan, 28 m. W. Jalalabad.
Gundardihl, estate, Raipur dist., Cent. Provs., India.
Gundaroo, tn., New South Wales, 171 m. SW. Sydney. Lat. 35° 1′ S.
Gundar River, Madras, falls into sea in lat. 9° 8′ N., long. 78° 33′ E.
Gundava, tn., Baluchistan, cap. of Cnteh Gundava.
Gundelfingen, tn., Bavaria, 6 m. W. Dillingen.
Gundlali, petty state, Jhalawar dist., Kathiawar, Bombay.
Gundlakamma, riv., Madras, falls into Bay of Bengal in lat. 15° 40′ N.
Gundlamau, *pargana*, Sitapur dist., Oudh. Area 64 sq. m.
Gundlupet, *taluk* and vil., Mysore, India. Lat. 11° 50′ N., 76° 44′ E.
Gundrum, vil., Indiana, in Pulaski co.
Gundurimba, tnshp., New South Wales, co. Rous.
Gundwa, *pargana*, Hardoi dist., Oudh. Area 140 sq. m.
Guneral, tnshp., New South Wales, co. Burnett, on Gwydir R.
Gunfleet Light, off coast of Essex, 12 m. S. Harwich.
Guni, *taluk*, Haidarabad dist., Sind, Bombay. Area 989 sq. m.
Gunieh, vil., Turkey, prov. Trebizond, on Black Sea.
Gunna Island, Argyllshire, between Coll and Tyree.
Gunnaur, *tahsil* and tn., Budaun dist., NW. Provs., India.
Gunnedah, tnshp., New S. Wales, 265 m. NW. Sydney. Lat. 31° S.
Gunness with Burringham, eccl. dist., Lincolnsh., 4¾ m. W. Frodingham.
Gunning, tnshp., New S. Wales, 165 m. SW. Sydney Lat. 34° 35′ S.
Gunningba Creek, New South Wales, co. Gregory.
Gunning Cove, vil., Nova Scotia, 10 m. from Shelburne.
Gunnislake, vil. and mining dist., W. Cornwall, 4 m. SW. Tavistock.
Gunnison, vil., Colorado, cap. of co. and on Gunnison R.
Gunnison River, Colorado, falls into Grand R.
Gunnister Island, Mainland, Shetland, at mouth of Gunnister Voe.
Gunpowder River, Maryland, falls into Chesapeake Bay.
Güns, tn., Hungary, 57 m. SSE. Vienna, on R. Güns.
Guns Island, Ireland, co. Down, SW. entrance to Lough Strangford.
Gunson, Mount, South Australia, on Pernatty Lagoon.
Guntawang, tn., New S. Wales, 184 m. W. Sydney. Lat. 32° 21′ S.
Guntersblum, tn., Hessen, circle and 4 m. S. Oppenheim.
Güntersdorf, vil., Austria, in Bohemia, 2½ m. N. Königinhof.
Guntersville, vil., Alabama, cap. of Marshall co., on Tennessee R.
Guntin, com., Spain, prov. and 10 m. SSW. Lugo.
Gunton, coast par., E. Suffolk, 2½ m. N. Lowestoft.
Guntramsdorf, tn., Lower Austria, 4 m. NE. Baden.
Guntur, tn., Kistna dist., Madras. Lat. 16° 17′ 42″ N., long. 80° 29′ E.
Gunwalloe, coast par. and fishing ham., Cornwall, 5 m. S. Helston.
Gunyawaraldi, tnshp., New South Wales, co. Burnett.
Gunyulka Lake, New South Wales, co. Werunda.
Günzburg, tn., Bavaria, circle and 30 m. W. Augsburg.
Gunzenhausen, tn., Bavaria, 15 m. SE. of Ansbach.
Gunzwyl, vil., Switzerland, canton Lucerne, 3 m. NE. Sursee.
Guptasar, sacred cave, Shahabad dist., Bengal, 18 m. from Sasseram.
Gupworthy, iron works, Somerset, 8 m. NW. Wiveliscombe.
Gurahumora, vil., Austria-Hungary, Bukowina, 16 m. SW. Suczawa.
Guraro, vil., Transylvania, 8 m. SW. Hermannstadt.
Gurdaspur, dist., Amritsar div., Punjab. Area 1822 sq. m.
Gurdaspur, chief tn. of above dist. Lat. 32° 2′ 40″ N.
Gurgaon, dist., Punjab, Delhi div. Area 1938 sq. m.
Gurgaon, hdqrs. tn. of above dist. Lat. 28° 27′ 30″ N., long. 77° 4′ E.
Gurguchha, tn., Malwa, India. Lat. 23° 46′ 30″ N., long. 75° 35′ E.
Gurgueia, riv., Brazil, state Piauhy, affluent of the Paranahyba.
Gurlezo, com., Spain, prov. Santander, dist. Laredo.
Gurjipara, trading vil., Rangpur dist., Bengal.
Gurkfeld, tn., Austria-Hungary, in Carniola, 52 m. E. Laibach.
Gurkha, vil., Nepal, N. India. Lat. 27° 52′ N., long. 84° 28′ E.
Gur Lough, Ireland, co. Limerick, 2 m. N. Bruff.
Gurnard, vil. and bay, Isle of Wight, 1½ m. W. Cowes.
Gurnet Point, Massachusetts, prom. at entrance to Plymouth harb.
Gurramkonda, tn., Cuddapah, Madras. Lat. 13° 46′ N., long. 78° 38′ E.
Gursarai, tn., Jhansi dist., NW. Provs., India. Lat. 25° 37′ N.
Gurupa, tn., Brazil, state Para, 217 m. W. Belem.
Guruvayur, vil., Malabar, Madras. Lat. 10° 36′ N., long. 76° 4′ E.
Gusmango, vil., Peru, dep. Cajamarca, 7 m. from Contumaza.
Gusow, vil., Prussia, circle and 12 m. NW. Lebus.
Gusplni, tn., Sardinia, 19 m. NNE. Iglesias. Lat. 39° 32′ N.
Gussago, com., Italy, 6 m. NW. Brescia.
Gussola, vil., Italy, prov. Cremona, 4 m. WNW. Casalmaggiore.
Gustavsvärn, fortress, Finland, on small isl., 25 m. SW. Eeknäs.
Gustavus, vil. and tnshp., Ohio, in Trumbull co.
Güstebiese, vil., Prussia, Brandenburg, on R. Oder.
Güsten, tn., Germany, in Anhalt, 6 m. W. Bernburg.
Guston, par. and vil., E. Kent, 2½ m. N. Dover.
Güstrow, tn., Germany, 34 m. ENE. Schwerin.
Gütersloh, tn., Westphalia, 6 m. NE. Wiedenbrück.
Guthni, tn., Saran dist., Bengal. Lat. 26° 9′ 45″ N., long. 54° 5′ E.
Guthrie, par. and ry. stn., Forfarshire, 7¾ m. NW. Arbroath.
Guthrie, vil., Oklahoma, Indian Ter., U.S.
Guthrie Centre, vil., Iowa, cap. of Guthrie co.
Gut of Canso, separates Nova Scotia from Cape Breton I.
Gutstadt, tn., E. Prussia, 13 m. SW. Heilsberg.
Gutta, vil., Hungary, dist. and 12 m. NW. Komorn.
Guttaring, vil., Austria-Hungary, Carinthia, 12 m. NE. Sanct-Veit.
Guttenburg, vil., Iowa, Clayton co., on Mississippi R.
Guttenburg, vil., New Jersey, in co. and on Hudson R.
Guttentag, tn., Prussian Silesia, 12 m. NW. Lublinitz.
Gützkow, tn., Prussia, Pomerania, 11 m. S. Greifswald.
Guwarich, *pargana*, Gonda dist., Oudh. Area 267 sq. m.
Guyandotte, vil. and tnshp., W. Virginia, Cabell co., on Ohio R.
Guyandotte River, W. Virginia, affluent of Ohio R.
Guy Fawkes River, New South Wales, cos. Clarke and Gresham.
Guyhirne, vil. and ry. stn., Cambridgeshire, 5 m. NW. March Junc.
Guyotville, vil., Algeria, canton and 9 m. WNW. Algiers.
Guysborough, spt., Nova Scotia, 24 m. S. Port Mulgrave.
Guysborough, vil., Ontario, co. Norfolk, 23 m. from Ingersoll.
Guytou Point, Tasmania, on E. coast Robbin's Island.
Guzman Blanco, state, Venezuela. Area 33,908 sq. m.
Gwaenysgor, par. and vil., Wales, Flintshire, 3½ m. NE. Rhyl.
Gwalchmai, vil., Wales, Anglesey, 5 m. W. Llangefni.
Gwalior, native state, Cent. India. Ar. 29,046 sq. m.
Gwalior, cap. of above state. Lat. 26° 13′ N., long. 78° 12′ E.
Gweal Island, one of the Scilly Islands.
Gwe-chyo, river, Lower Burma. Pegu div., flows to Nawin R.
Gweebarra River, co. Donegal, flows 18 m. SW. to Gweebarra Bay.
Gweedore Bay, Ireland, co. Donegal, at Bunbeg.
Gweek, spt. vil., co. Cornwall, 3 m. SE. Helston.
Gwenddwr, par. and tnshp., Brecknockshire, 5½ m. SE. Builth
Gwennap, par. and vil., Cornwal., 3 m. SE. Redruth.
Gwernafield, eccl. dist. and vil., Flintshire, 2 m. N. Mold.
Gwersylt, tnshp. and vil., Denbighshire, 3 m. NW. Wrexham.
Gwinear, par. and vil., W. Cornwall, 6 m. SW. Redruth.
Gwithian, par. and vil., W. Cornwall, 7 m. W. Redruth.
Gwddelwern, par. and vil., Merionethshire, 2½ m. N. Corwen.
Gwnnws, 2 tnshps., Cardiganshire, 12 m. SE. Aberystwith.
Gwydir River, New South Wales, flows N. to St. George's Creek.
Gwydir, dist., along N. boundary of New South Wales.
Gwynhill and **Gwynhillveor**, 2 of the Scilly Islands.
Gwytherin, par. and vil., Denbighshire, 5½ m. SE. Llanrwst.
Gy, tn., France, Haute-Saône, 12 m. ESE. Gray.
Gyaing Attaran, tnshp., Lower Burma, Tenasserim. Lat. 16° N.
Gyaing River, Lower Burma, Tenasserim, flows 45 m. to R. Salwin.
Gyaing-than-lwin, div., Amherst dist., Lr. Burma. Lat. 16° 33′ N.
Gyala, vil., Hungary, co. Torontal, 7 m. N. Kanisza.
Gyalla, O, vil., Hungary, co. Komorn, 7 m. SW. Perbete.
Gyalu, vil., Transylvania, 10 m. W. Klausenburg.
Gyarmat, Feher, vil., Hungary, 25 m. NW. Szatmar-Nemeti.
Gyarmat, Füzes, vil., Hungary, co. Bekes, 6 m. NNE. Szegalom.
Gyarmata, vil., Hungary, co. Temes, 6 m. N. Temesvar.
Gyaurs, ry. stn., Asiatic Russia, on Transcaspian Railway.
Gyffin, par. and vil., Carnarvonshire, partly in borough of Conway.
Gyleen, vil., Ireland, on E. side of entrance to Cork Harbour.
Gympie, tnshp., Queensland, 116 m. N. Brisbane. Lat. 26° 15′ S.
Gyoma, vil., Hungary, co. Bekes, on Körös R.
Gyöngyös, tn., Hungary, co. Heves, 44 m. NE. Pesth.
Gyönk, vil., Hungary, co. Tolna, 16 m. S. Szekszard.
Györ, Hungarian name of Raab, *q.v.*
Györköny, vil., Hungary, co. Tolna, 7 m. W. Paks.
Györsziget, vil., Hungary, in suburbs of Raab.
Gypsum Creek, Kansas, falls into the Smoky R., in Saline co.
Gyra River, New South Wales, affluent of Maclean R.
Gyula, tn., Hungary, 35 m. NNW. Arad.
Haaksbergen, vil., Netherlands, Overyssel.
Haan, vil., Prussia, 9 m. E. Düsseldorf.
Haarlem (Haerlem), city, N. Holland, 14 m. W. Amsterdam.
Haarlem Meer, former inlet of Zuider Zee, now drained.
Haase River, Germany, Hanover, trib. of the Ems at Meppen.
Haast, Mount, New Zealand, co. Inangahua.
Haast Range, mtns., New Zealand, co. Westland.
Haast River, New Zealand, co. Westland, flows SW. and NW.
Habab, region, Africa, NE. of Abyssinia, on Red Sea.
Habelschwert, tn., Prussian Silesia, on R. Neisse.
Habergham Eves, tnshp., Lancashire, mostly in Burnley.
Habesh. *See* **Abyssinia.**
Habiganj, sub-dist., Sylhet dist., Assam. 971 sq. m.
Habiganj, vil., Sylhet dist., Assam.
Habsburg (Hapsburg), vil., Switzerland, dist. and 4 m. SW. Brugg.
Hacha, spt., Colombia, Magdalena state.
Hacha River, Colombia, flows through Magdalena state.
Hackensack, vil., New Jersey, cap. of Bergen co.
Hackensack River, New Jersey, from Rockland L. to Newark Bay.
Hacketstown, vil., co. Carlow, on R. Derreen.
Hackett's Cove, vil., Nova Scotia, on St. Margaret's Bay.
Hackettstown, tn., New Jersey, Warren co.
Hackney, bor., Middlesex, in NE. London.
Hadarnaru, vil., India, Mysore dist. and state.
Haddam, vil. and tnshp., Connecticut, cap. of Middlesex co.
Haddenham, par. and vil., Bucks, 3 m. NE. Thame.
Haddenham, par. and vil., Cambridgeshire, 6½ m. SW. Ely.
Haddington, bur., par. and co. tn., Haddingtonshire, on R. Tyne.
Haddingtonshire (E. Lothian), co. Scotland, on North Sea.
Haddon, tn., Victoria, co. Grenville, 110½ m. W. Melbourne.
Haddonfield, bor., New Jersey, Camden co., 6 m. SE. Camden.
Hadersleben, tn., Prussia, N. Schleswig.
Hadfield, eccl. dist. and vil., N. Derbyshire.
Hadham, Great (Much H.), par. and vil., Herts, on R. Ash.
Hadham, Little, par. and vil., Herts, on R. Ash.
Hadhaz, tn., Hungary, 10 m. N. Debreczin.
Hadleigh, tn., Suffolk, on R. Bret, 9½ m. SW. Ipswich.
Hadley, vil., Middlesex, 1 m. NE. Baruet.
Hadley, eccl. dist., N. Shropshire.
Hadley, vil. and tnshp., Massachusetts, Hampshire co.
Hadley, vil. and tnshp., Michigan, Lapeer co.
Hadley, vil. and tnshp., New York, Saratoga co., on Hudson R.
Hadlow, par. and vil., Kent, 4 m. NE. Tunbridge.
Hadol, vil., France, in Vosges, 6 m. S. Epinal.
Hadow's Island, Fiji, one of the Exploring Islands.
Hadramaut, region, Arabia, formed part of Arabia Felix.
Hadspen, tnshp., Tasmania, co. Cornwall, 136 m. from Hobart.
Haeght, vil., Belgium, N. Brabant, 16 m. NE. Brussels.
Haeltert, vil., Belgium, E. Flanders, 19 m. E. Audenarde.
Haerlebeke, tn., Belgium, W. Flanders, on R. Lys.
Haerlem. *See* **Haarlem.**
Hafizabad, *tahsil*, Punjab, Gujranwala dist.
Hafsloë, vil., Norway, 88 m. NE. Bergen.
Hagbourne, par., Berks, 5 m. SW. Wallingford.
Hagbourne, tnshp. and vil., Berks, in above par.
Hagen, tn., Prussia, Westphalia, on R. Volme.
Hagenow, tn., Germany, between Berlin and Hamburg.
Hagerstown, vil., Indiana, Wayne co., 88 m. from Cincinnati.
Hagerstown, city, Maryland, cap. of Washington co.
Hagetmau, tn., France, Landes, 7 m. S. St. Sever.
Haggs, vil., Stirlingshire, 3 m. SW. Denny.
Hagley, par. and vil., Worcestershire, 2½ m. SE. Stourbridge.
Hagley, tnshp., Tasmania, co. Monmouth, 155 m. NW. Hobart.
Hag's Head, cape, co. Clare, on Liseanor Bay.
Hague, The, city, Netherlands, cap. of S. Holland.
Haguenau, tn., Germany, Alsace, on R. Moder.
Hahndorf, tn., South Australia, co. and 17 m. E. of Adelaide.
Hahnville, vil., Louisiana, cap. St. Charles par.
Haidarabad, native state, S. India. 98,000 sq. m.
Haidarabad, city, cap. of above. Lat. 17° 21′ 45″ N.
Haidarabad, dist., Bombay. 9030 sq. m.
Haidarabad, sub-div., Haidarabad dist., Bombay. 404 sq. m.
Haidarabad, chief tn., Haidarabad dist., Bombay.
Haidarabad, *pargana*, Oudh, Kheri dist. 98 sq. m.
Haidarabad, tn., Oudh, Unao dist. Lat. 26° 55′ N., long. 80° 17′ E.
Haidarabad, assigned districts (Berar), India. Area 17,711 sq. m.
Haidargarh, *tahsil*, Oudh, Bara Banki dist.
Haidargarh, *pargana*, Oudh, Bara Banki dist.
Haidargarh, tn., Oudh, Bara Banki dist.
Haidhausen, vil., Bavaria, on R. Isar, near Munich.
Hai-Dzuong, tn. Annam, Tonquin.
Haifa (Kaiffa), tn., Palestine, on Bay of Acre.
Haifong, tn., Tonquin, on arm of the Tonquin R.
Haigh, tnshp. and vil., Lancashire, 2½ m. NW. Wigan.
Hai-Khou-So, tn., Hainan I., 3 m. N. Kiong-Chu.
Hailey, tnship. and vil., Oxfordshire, 2 m. NW. Witney.
Hailey vil. Pennsylvania, Luzerne co.
Hailsham, tn. and par., Sussex, 64½ m. SE. London.
Hainan, isl., China, prov. Quang-Tung. 13,974 sq. m.
Hainaut (Hainault), prov. Belgium, on French border.
Hainburg, tn., Austria, on R. Danube, 27 m. ESE. Vienna.
Haine River, Belgium, joins the Scheldt in France.
Hainewalde, vil., Saxony, near Zittau.
Haing-gyi, isl., Burma, in Bassein R. Lat. 15° 54′ N.
Hainichen, tn., Saxony, 40 m. SE. Leipzig.
Hainspach, tn., Bohemia, 37 m. N. Leitmeritz.
Haiti, isl., W. Indies. Lat. 18° N., long. 70° W. 28,523 sq. m.
Haiti, rep., in above isl. Area 11,072 sq. m.
Hajamro, River, Bombay, Sind. Lat. 24° 6′ N., long. 67° 22′ E.
Hajipur, sub-div., Muzaffarpur dist., Bengal. Area 771 sq. m.
Hajipur, hdqrs. tn. of above. Lat. 25° 40′ 50″ N.
Hakata, tn., Japan, prov. Chikuzen.
Hakateramia River, New Zealand, co. Waimate, flows S.
Hakodadi, open port, Japan, Yesso, on Strait of Tzagar.
Hal (Halle), tn., Belgium, S. Brabant, on R. Senne.
Hala, sub-div., Haidarabad dist., Bombay.
Hala, *taluk*, Hala sub-div., Haidarabad dist., Bombay.
Hala, New, tn., India, Haidarabad dist. Lat. 25° 48′ 30″ N.
Hala, Old, tn., Haidarabad dist., Bombay, 2 m. from New Hala.
Halani, tn., Haidarabad dist., Bombay.

Halas, tn., Hungary, 75 m. SSE. Pesth.
Halasto Lake, Hungary, 78 m. SSE. Pesth.
Halbeath, vil., Fifeshire, 2½ m. from Dunfermline.
Halberry Head, prom., Caithness, Latheron par.
Halberstadt, tn., Prussian Saxony, 29 m. SW. Magdeburg.
Halberton, par. and vil., N. Devon, 3 m. E. Tiverton.
Halcombe, tn., New Zealand, co. Orona, 108 m. NE. Wellington.
Halcro Head, headland, SE. coast of S. Ronaldshay, Orkney.
Halda River, Bengal, Chittagong dist., trib. of the Karnaphuli R.
Haldensleben, New, tn., Saxony, 15 m. from Magdeburg.
Haldensleben, Old, tn., Saxony, adjoining the above.
Haldi, River, Bengal, trib. of the Hugli.
Hale, tnship. and vil., Lancashire, 10 m. SE. Liverpool.
Hale, tnship., mid Cheshire, 2 m. SE. Altrincham.
Hale, eccl. dist., W. Surrey, Farnham par.
Hale, Great, par. and tnship., S. Lincolnshire.
Hale, Little, tnship., Lincolnshire, 6½ m. SE. Sleaford.
Haledon, vil., New York, Passaic co., near Paterson.
Halesowen, tn., Worcestershire, 7½ m. from Birmingham.
Halesworth, tn., Suffolk, on R. Blyth.
Halewood, tnship., Lancashire, 5 m. E. Garston.
Haley Hill, eccl. dist. and vil., W. Riding, Yorkshire.
Halfal, tn., Nubia, on R. Nile, 15 m. N. Khartum.
Half Moon Bay, Tasmania, co. Wellington.
Halfmoon Bay, vil., California, San Mateo co.
Haliburton, vil., Ontario, Haliburton co.
Halicz, tn., Austria, Galicia, on R. Dniester.
Halidon Hill, near Berwick, on English border. Scene of battle.
Halifax, bor., Yorks, on R. Hebble, 7 m. SW. Bradford.
Halifax, city, Nova Scotia. Lat. 45° N., long. 63° 45′ W.
Halifax, vil. and tnship., N. Carolina, cap. of Halifax co.
Halifax bor., Pennsylvania, Dauphin co.
Halifax Bay, Prince Edward Island, on S. coast.
Halifax Bay, Queensland, dist. N. Kennedy, N. of Cape Cleveland.
Halifax Court House, vil., Virginia, cap. of Halifax co.
Halifax Island (British), Africa, Namaqualand.
Halin in Waternish, *q.s.* par., Skye I., Inverness-shire.
Haliyal, sub-div., N. Kanara dist., Bombay. 980 sq. m.
Haliyal, tn., in above sub-div. Lat. 15° 19′ 50″ N., long. 74° 48′ E.
Halkett, Fort, British Columbia, on Liard R.
Halkin, par. and vil., co. and 2½ m. SW. Flint.
Halkirk, par. and vil., Caithness, 8¼ m. S. Thurso.
Hall, tn., Tyrol, on R. Inn, 6 m. E. Innsbruck.
Hall (Schwäbisch Hall), tn., Würtemberg, on R. Kocher.
Halladale River Sutherlandshire, falls into sea at Portskerry.
Hallam, Nether, tnship., W. Riding, Yorks, W. of Sheffield.
Hallamshire, parl. div., W. Riding, Yorks.
Hallam, Upper, tnship., W. Riding, Yorks, in Sheffield.
Hallam, West, par. and vil., co. and 7 m. NE. Derby.
Halland. *See* **Halmstad.**
Hallar, div., Gujarat, India. 7060 sq. m.
Halle, Belgium. *See* **Hal.**
Halle, city, Prussian Saxony, on R. Saale.
Hallein, tn., Upper Austria, 9 m. SSE. Salzburg.
Hallett, tn., S. Australia, co. Burra, 120 m. N. Adelaide.
Hallettsville, vil., Texas, cap. of Lavaca co.
Halliday Point, New South Wales, co. Gloucester, N. of Cape Hawke.
Halling, par., mid Kent, on R. Medway, 4 m. SW. Rochester.
Hallingdalen, valley, Norway, 80 m. NW. Christiania.
Hall Isls., Canada, in Frobisher Bay. Lat. 63° N., long. 65° W.
Halliwell, tnship. and vil. Lancashire, 2 m. NW. Bolton.
Hallow, par. and vil., co. and 3 m. NW. Worcester, on R. Severn.
Hallowell, city, Maine, Kennebec co., on Kennebec R.
Hall Point, S. Australia, N. Territory, on Junction Bay
Hall's Bay, S. Australia, W. coast of co. Musgrave.
Hallside, vil., Lanarkshire, 6 m. from Glasgow.
Hall Sound, New Guinea, E. of Yule Island.
Hallstatt, tn., Austria, on R. Hallstatt.
Halluin, tn., France, dep. Nord, on R. Lys.
Hallville, vil., Ontario, co. Dundas.
Halmstad, spt., Sweden, 76 m. SSE. Gothenburg.
Halmstad, lan, Sweden, on Cattegat.
Halsall, par. and tnship., SE. Lancashire.
Halsellville, tnship., S. Carolina, Chester co.
Halse Town, eccl. dist. and vil., E. Cornwall.
Halstead, tn. and par., Essex, on R. Colne.
Halsteren, vil., Netherlands, N. Brabant.
Haltern, tn., Westphalia, 25 m. SW. Munster.
Halton, tnship., Cheshire, 3 m. from Frodsham.
Haltwhistle, tn. and par., Northumberland.
Halwad, tn., Bombay, Kathiawar. Lat. 23° 1′ N.
Ham, tn., France, dep. and on R. Somme, 70 m. NNE. Paris.
Ham, vil., Quebec, co. Wolfe, 24 m. from Danville.
Hamadan, city, Persia, Irak Ajemi, 165 m. SW. Teheran.
Hamah, city, Syria, on R. Oroutes, 110 m. NE. Damascus.
Hamamatsu, tn., Japan, Hondo I., on the coast.
Hamar, stift, Norway. Area 19,706 sq. m.
Hamar, tn., Norway, 59 m. N. Christiania.
Hambach, vil., Rhenish Bavaria, 2 m. SW. Neustadt.
Hamble, tn., France, dep. Manche, 11 m. SE. Constance.
Hamburg, free city, Germany, 170 m. NW. Berlin.
Hamburg, republic, Germany. Area 158 sq. m.
Hamburg, vil., Arkansas, cap. of Ashley co.
Hamburg, vil., Iowa, Fremont co., on the Neshuabotra R.
Hamburg, vil., New York, Sussex co., on the Wallkill R.
Hamburg, vil. and tnship., New York, Erie co.
Hamburg, bor., Pennsylvania, on Schuylkill R.
Hamden, vil. and tnship., New York, Delaware co.
Hamden, vil., Ohio, Vinton co., 127 m. E. Cincinnati.
Hameln, tn., 25 m. SW. Hanover, on R. Weser.
Hamilton, bur., Lanarkshire, 9¾ m. SE. Glasgow
Hamilton, tn., cap. of Bermuda Is., on largest island.
Hamilton, tn., New S. Wales, sub. of Newcastle, 78 m. N. Sydney.
Hamilton, tn., South Australia, co. Light, 59½ m. N. Adelaide.
Hamilton, tn., Victoria, cos. Dundas and Normanby, cap. of W. dist.
Hamilton, tn., New Zealand, co. Waikato, 86 m. S. Auckland.
Hamilton, city, Ontario, cap. of Wentworth co.
Hamilton, vil. and tnship., Georgia, U.S., cap. of Harris co.
Hamilton, vil., Illinois, Hancock co., on Mississippi R.
Hamilton, vil. and tnship., Missouri, Caldwell co.
Hamilton, tn., Nevada, cap. of White Pine co.
Hamilton, vil. and tnship., New York, cap. of Madison co.
Hamilton, vil. and tnship., N. Carolina, Martin co.
Hamilton, city, Ohio, cap. of Butler co., on the Miami R.
Hamilton, vil., Rhode Island, Washington co.
Hamilton, East and West, tnship., New Zealand, co. Waikato.
Hamilton, Lake, South Australia, in W. of Musgrave co.
Hamilton, Mount, Colorado, peak of the Rocky Mtns.
Hamiltonban, tn., Pennsylvania, Adams co.
Hamilton Island, Quebec, in co. and R. Ottawa.
Hamilton-oo-Clyde, tnship., Tasmania, co. Monmouth.
Hamilton-on-Forth, tn. and port, Tasmania, co. Devon.
Hamilton Range, mtns., Queensland, dist. N. Kennedy.
Hamilton River, Labrador, falls into Hamilton Inlet.
Hamiltons, tnship., New Zealand, co. Manitoto, 39 m. NW. Dunedin.
Hamilton Sound, between Newfoundland and Fogo Islands.
Hamirpur, dist., NW. Provs., India. 2288 sq. m.
Hamirpur, *tahsil* of above. Area 375 sq. m.
Hamirpur, hdqrs. tn., Hamirpur dist. Lat. 25° 58′ N.
Hamirpur, *tahsil*, Kangra dist., Punjab. Ar. 644 sq. m.
Hamlet, North, par., in co. and tn. of Gloucester.
Hamlet, South, par., in co. and tn. of Gloucester.
Hamley Bridge, tn., South Australia, co. Gawler.
Hamlin, vil. and tnship., Kansas, Brown co.
Hamlin, vil. and tnship., New York, Monroe co.
Hamm, tn., Westphalia, on the Lippe and Ahse.
Hamm, vil., Germany, 2 m. E. Hamburg.
Hammamet, spt., Africa, 42 m. SE. Tunis.
Hamme, tn., Belgium, 19 m. ENE. Ghent.
Hammelburg, tn., Bavaria, on R. Saale, 23 m. N. Würzburg.
Hammer, vil., Norway, 7 m. NE. Bergen.
Hammerfest Norway on Kvalö Island, most N. tn. of Europe.
Hammersmith, bor., W. London, on R. Thames.
Hammersteln, tn., W. Prussia, 18 m. W. Schlochau.
Hammerwich, tnship., E. Staffordshire.
Hammond, vil., Indiana, Lake co., 20 m. NW. Crown Point.
Hammond, vil. and tnship., New York, St. Lawrence co.
Hammond, vil. and tnship., Wisconsin, St. Croix co.
Hammond, tn., South Australia, co. Frome, 214 m. N. Adelaide.
Hammond River, set., New Brunswick, King's co.
Hammonds Knoll, bank, North Sea, 20 m. NE. Yarmouth.
Hammondsport, vil., New York, Steuben co., on Keuka Lake.
Hammond Vale, vil., New Brunswick, King's co.
Hammonton, tn., New York, Atlantic co., 30 m. SE. Camden.
Hammonville, vil. and tnship., Kentucky, Hart co.
Hammun Lake (salt), on borders of Persia, Afghanistan, Baluchistan.
Hamoaze, estuary of R. Tamar, between Devon and Cornwall.
Hampden, vil. and tnship. Maine, Penobscot co.
Hampi, vil. and ruined city, Madras, Bellary dist.
Hampreston, par., Dorset, on R. Stour. 4948 acres.
Hampshire (Hants), co., Engl., S. of Berks. 1622 sq. m.
Hampshire, vil. and tnship., Illinoi , Kane co.
Hampstead, bor., Middlesex, in NW. London.
Hampstead, vil., New Brunswick, Queen's co.
Hampstead vil. and tnship., Maryland, Carroll co.
Hampstead Norris, par. and vil., Berks, 7 m. from Newbury.
Hampsthwaite, par. and tnship., W. Riding, Yorkshire.
Hampton, vil., Middlesex, on R. Thames, SW. of London.
Hampton, tn., New Brunswick, cap. of King's co.
Hampton, vil., Georgia, U.S., Henry co., 32 m. S. Atlanta.
Hampton, vil. and tnship., Illinois, Rock Island co.
Hampton, vil. Iowa, cap. of Franklin co.
Hampton, vil. and tnship. New Hampshire, Rockingham co.
Hampton vil., Virginia, cap. of Elizabeth City co.
Hampton Roads, Virginia, passage off Chesapeake Bay.
Hamptonwick, hamlet, on R. Thames, 15 m. SW. London.
Hamsteels, eccl. dist., N. Durham.
Hamsterley, par., Durham, 6 m. NW. Bishop Auckland.
Hanan, tn., Prussia, in Hessen-Nassau, on R. Kinzig.
Hanbury, par. and vil., E. Staffordshire.
Hanbury, par. and vil., E. Worcestershire.
Hancock, vil. and tnship., Maryland, Washington co.
Hancock, vil. and tnship., Michigan, Houghton co.
Hancock, vil. and tnship., New York, Delaware co.
Handa Island, Sutherlandshire, 3 m. NW. Scourie.
Handford, eccl. dist. and vil., W. Staffordshire.
Handla, *tahsil*, Allahabad dist., NW. Provs., India.
Handia, vil., Allahabad dist., NW. Provs., India.
Handsburgh, vil., Mississippi, Harrison co., on Bayou Bernard.
Handschuhsheim, vil., Baden, on R. Main.
Handsworth, par and tn., E. Staffordshire.
Handsworth, par. and vil., W. Riding, Yorkshire.
Handzaeme, vil., Belgium, 15 m. SW. Bruges.
Hangal, sub-div., Dharwar dist., Bombay. 299 sq. m.
Hangal, tn., Hangal sub-div., Dharwar dist., Bombay
Hang-Chow-Fu, city, China, cap. of Chi-Kiang.
Hanging Heaton, eccl. dist., W. Riding, Yorkshire.
Hanging Rock, mtn., New South Wales, co. Mitchell.
Hanging Rock, vil., Ohio, Lawrence co., on the Ohio R.
Hangman's Isle, rock, Scilly Islands, NE. Bryher.
Hangö Udd (Hangoud), free port, SW. Finland.
Hangu, *tahsil*, Kohat dist., Punjab. Area 419 sq. m.
Hangu, hdqrs. vil. of above. Lat. 33° 32′ N., long. 71° 6′ E.
Han-kiang, riv., China, trib. of the Yang-tse-kiang.
Hankin, tn., Corea, on E. Coast. Lat. 39° 35′ N.
Han-Kow, city, China, cap. of Hu-Pe, on Yang-tse-kiang R.
Hanle, vil., Kashmir, India. Lat. 32° 48′ N., long. 79 E.
Hanley, bor., co. and 18 m. N. Stafford, in the Potteries.
Hanmer, par. and tnship., Flintshire, 5 m. NE. Ellesmere.
Hannibal, city, Missouri, Marion co., on Mississippi R.
Hannibal, vil. and tnship., New York, Oswego co.
Hannibal Island, Queensland, between dist. Cook and Raine I.
Hanoi, tn., French Tonquin. Lat. 21° 2′ N., long. 105° 49′ E.
Hanois Rocks, islets, SW. Guernsey, Channel Islands.
Hanover, prov., Prussia, on North Sea. 14,856 sq. m.
Hanover, city, Prussia, cap. of above, on R. Leine.
Hanover, vil., Illinois, Clinton co., 5 m. SE. Oviston Station.
Hanover, vil. and tnship., Illinois, Jo Daviess co., on Apple R.
Hanover, vil. and tnship., Indiana, Jefferson co.
Hanover, vil. and tnship., Massachusetts, Plymouth co.
Hanover, vil. and tnship., Michigan, Jackson co.
Hanover, vil. and tnship., New Hampshire, Grafton co.
Hanover, vil. and tnship., New Jersey, Morris co.
Hanover, vil. and tnship., Ohio, Columbia co.
Hanover, vil. and tnship., Ohio, Licking co., on the Licking R.
Hanover, bor., Pennsylvania, York co.
Hanover, vil., Ontario, co. Grey, on Saugeen R.
Hanse Towns, free cities, Germany; Hamburg, Lübeck, Bremen.
Hansi, *tahsil*, Hissar dist., Punjab. 761 sq. m.
Hansi, tn., Hissar dist., Punjab. Lat. 29° 6′ 19″ N.
Hanslope, par. and vil., Bucks, 4½ m. NE. Stony Stratford.
Hanson, vil. and tnship., Kentucky, Hopkins co.
Hanson, vil. and tnship., Massachusetts, Plymouth co.
Hanson Lake, S. Australia, 15 m. NE. of Lake Gairdner.
Han-Tchong, city, China, prov. Shen-Se, on the Han-kiang.
Hanthawadi, dist., Burma, Pegu div. 4376 sq. m.
Hants. *See* **Hampshire.**
Hants Harbour, port of entry, Newfoundland, dist. Trinity.
Hantsport, vil., Nova Scotia, co. Hants, 7 m. from Windsor.
Hanuman-betta, mtn. peak, Mysore, India. Alt. 5276 ft.
Hanways Rocks. *See* **Hanois Rocks.**
Hanwell, par. and vil., Middlesex, on R. Brent.
Hanwell, set., New Brunswick, co. York, 9 m. from Fredericton.
Hanworth, par. and vil., Middlesex, 2 m. SW. Twickenham.
Han Yang, city, China, prov. Hu-Pe, opposite Han-Kow.
Haparanda, tn., Sweden, on Gulf of Bothnia.
Happisburgh, vil., Norfolk, 6 m. E. of N. Walsham.
Happy Valley, tn., Victoria, co. Grenville, 114 m. W. Melbourne.
Hapsal, spt., Russia, Esthonia, 58 m. SW. Revel.
Hapsburg. *See* **Habsburg.**
Hapton, tnship., Lancashire, 3 m. NE. Accrington.
Hapur, *tahsil*, Meerut dist., NW. Provs., India. 408 sq. m.
Hapur, hdqrs. tn. of above. Lat. 28° 43′ N.
Harar. *See* **Hurrur.**
Harberton, par. and vil., Devon, 2 m. SW. Totnes.
Harbledown, par. and vil., Kent, 1 m. W. Canterbury.
Harborne, par. and local gov. dist., Staffordshire.
Harborough, parl. div., Leicestershire.
Harbour-au-Bouche, vil., Nova Scotia, on St. George's Bay.
Harbour Briton, port of entry, Newfoundland, Fortune Bay dist.
Harbour Buffet, vil., Newfoundland, on Long Island.
Harbour Creek, vil. and tnship., Pennsylvania, Erie co.
Harbour Grace, port of entry, Newfoundland, on Concepcion Bay.
Harbour Main, vil. and dist., Newfoundland.
Harbour Road, set., Nova Scotia, co. and 5 m. from Antigonish.
Harburg, tn., Hanover, 23 m. NW. Lüneburg.
Harbury, par. and vil., Warwickshire, on R. Ichene.
Harcourt, tnship., New Brunswick, co. Kent.
Harcourt, tn., Victoria, co. Talbot, 82¾ m. NW. Melbourne.
Harda, *tahsil*, Cent. Provs., India. Area 1942 sq. m.
Harda, tn., Cent. Provs., India. Lat. 22° 21′ N., 77° 8′ E.
Hardanger-Field, mtn. range, Norway. Lat. 60° 10′ N.
Hardanger-Fiord, Norway, on W. coast, 33 m. SE. Bergen.
Harden, tn., New South Wales, 228 m. from Sydney. Lat. 34° 19′ S.
Hardenberg, tn., Netherlands, 30 m. NE. Deventer.
Harderwick Harderwijk), spt., Netherlands, on Zuider Zee.
Hardhelm, tn., Baden, 44 m. ENE. Mannheim.
Harding, vil., Pennsylvania, Luzerne co. Coal mines.
Hardingsburg, vil. and tnship., Kentucky, cap. of Breckenridge co.
Hardingstone, par. and local gov. dist., Northamptonshire.
Hardinsville, vil. and tnship., Kentucky, Shelby co.
Hardinxveld, vil., Netherlands, S. Holland, on R. Maas.
Hardoi, dist., Oudh, India. Area 2311 sq. m.
Hardoi, *tahsil*, Hardoi dist., Oudh. Area 638 sq. m.
Hardoi, chief tn., Hardoi dist., Oudh. Lat. 27° 23′ 40″ N.
Hardoi, *pargana*, Rai Bareli dist., Oudh.
Hardt, vil., Rhenish Prussia, gov. Düsseldorf.
Harduaganj, tn., NW. Provs., India, Aligarh dist.
Hardwar, tn., NW. Provs., India. Place of pilgrimage.
Hardwick, vil. and tnship., Massachusetts, Worcester co.
Hardwick, vil. and tnship., Vermont, Caledonia co.
Hardwicke Bay, S. Australia, co. Fergusson, off Spencer Gulf.
Hardwood R., Tasmania, co. Arthur trib. of the Davey R.
Hardy, Cape, S. Australia, co. Jervois, on Spencer Gulf.
Hardy Islands, Queensland, off Cape Grenville.
Hardy Mount, New Zealand, co. Whakatane. Alt. 3700 ft.
Hardyville, vil. and tnship., Kentucky, Hart co.
Hare Bay, Newfoundland, White Bay dist.
Harefield, par. and vil., Middlesex, 3½ m. N. Uxbridge.
Hare Island, S. co. Cork, in Roaringwater Bay.
Hare Island, in co. and on Galway Bay, Ireland.
Hare Island, W. co. Westmeath, in Lough Ree.
Hare Island, Quebec, Temiscouata co., in R. St. Lawrence.
Harewood, par. and tnship., W. Riding, Yorks, 8 m. N. Leeds.
Harfleur, spt., France, Seine-Inférieure, 3 m. ENE. Havre.
Harford, vil. and tnship., New York, Cortland co.
Harford, vil. and tnship., Pennsylvania, Susquehanna co.
Hargam, *pargana*, Sitapur dist., Oudh. 66 sq. m.
Hargam, tn., Sitapur dist., Oudh. Lat. 27° 45′ N., long. 80° 47′ E.
Hargraves, tn., New South Wales, co. Wellington, 190 m. NW. Sydney.
Harha, *pargana*, Unao dist., Oudh, India. Area 228 sq. m.
Harha, hdqrs. tn. of above. Lat. 26° 25′ 20″ N., long. 80° 34′ E.
Harhar, vil., NW. Provs., India, Muzaffarnagar dist.
Haria, *tahsil*, NW. Provs., India, Basti dist. 477 sq. m.
Haria, tn., NW. Provs., India, Basti dist. Has trade in grain, etc.
Hariana, tract, Punjab, in the Hissar dist.
Harlana, tn., Punjab, Hoshiarpur dist. Lat. 31° 38′ N., long. 75° 54′ E.
Harihar tn., Mysore, Chitaldrug dist. Lat. 14° 30′ N., long. 76° 50′ E.
Harlharpur, vil., Mysore, Kadur dist. Lat. 13° 30′ N., long. 75° 20′ E.
Haringi River, Coorg, India, trib. of the Kavari R.
Haringvliet, mouth of the Rhine in S. Holland.
Haripani River, Assam, Goalpara dist., trib. of Brahmaputra.
Haripur, *tahsil*, Punjab, Hazara dist., 666 sq. m.
Harlpur, tn., Punjab, Hazara dist. Lat. 33° 59′ N., long. 72° 58′ E.
Harlpur, tn., Punjab, Kangra dist. Lat. 32° N., long. 76° 12′ E.
Harl Rud, riv., Afghanistan and Persia. Rises in Koh-i-Baba Mtns.
Harker, Mount, Queensland, between the Thomas and Scott Ranges.
Harlan, vil. and tnship., Iowa, cap. of Shelby co.
Harlaw, battlefield (1411), Aberdeenshire, near R. Ury.
Harlech, anc. tn., Merionethshire, 10 m. N. Barmouth.
Harlem, Netherlands. *See* **Haarlem.**
Harlem, vil., Illinois, Cook co., 9 m. W. Chicago.
Harlem, New York, part of city of New York.
Harlem River, New York, arm of Long Island Sound.
Harlesden, eccl. dist., Middlesex, part of Chelsea.
Harleston, tn., Norfolk, 6½ m. from Bungay.
Harley, vil., Ontario, co. Brant, 14 m. from Brantford.
Harley Wood, eccl. dist., York and Lancashires.
Harling, East (Market H.), par., S. Norfolk. 2572 acres.
Harlingen, spt., Netherlands, on Zuider Zee.
Harlington, par. and vil., Middlesex, 10¾ m. SW. London.
Harlow, tn., W. Essex, 24 m. NE. London.
Harlowe, set., Ontario, Frontenac co., NW. Napanee.
Harmar, vil., Ohio, Washington co., on the Ohio R.
Harmon, vil. and tnship., Illinois, Lee co.
Harmondsworth, par. and vil., Middlesex, 4 m. NE. Staines.
Harmony, vil., Indiana, Clay co., 20 m. NE. Terre Haute.
Harmony, vil. and tnship., New Jersey, Warren co.
Harmony, bor., Pennsylvania, Butler co., on Conequessing Creek.
Harmony Grove, vil., Georgia, U.S., Jackson co.
Harnai, spt., Bombay, Ratnajiri dist. Lat. 17° 48′ 50″ N.
Harnes, vil., France, Pas-de-Calais, 15 m. ESE. Bethune.
Harnhalli, *taluk*, Hassan dist., Mysore. 202 sq. m.
Harnhalli, vil., Mysore, Hassan dist. Lat. 13° 14′ 30″ N.
Haro, tn., Spain, 25 m. WNW. Logroño.
Haroh River, Punjab, tributary of the Indus.
Harold's Cross, co. and suburb of Dublin.
Harpanahalli, *taluk*, Bellary dist., Madras. Ar. 592 sq. m.
Harpanahalli, tn., Madras, Bellary dist. Lat. 14° 47′ N., long. 76° 2′ E.
Harpenden, par. and vil., Herts, 5 m. SE. Luton.
Harper, tn., Liberia, co. Maryland, near Cape Palmas.
Harper's Ferry, vil. and tnship., W. Virginia, Jefferson co.
Harpersfield, vil. and tnship., New York, Delaware co.
Harpersfield, vil. and tnship., Ohio, Ashtabula co.
Harpersville, vil. and tnship., Alabama, Shelby co.
Harpersville, vil., New York, Broome co., on Susquehanna R.
Harpeth River, Tennessee, trib. of the Cumberland R.
Harray and Birsay, par., Mainland, Orkney.
Harrellsville, vil. and tnship., N. Carolina, Hertford co.
Harrietville, tn., Victoria, co. Delatite, 216 m. NE. Melbourne.
Harrigan Cove, set., Nova Scotia, co. and 91 m. NE. Halifax.
Harrington, tn., Cumberland, 4½ m. from Whitehaven.
Harrington, vil., Delaware, Kent co., 64 m. S. Wilmington.
Harrington, vil. and tnship., Maine, Washington co.
Harrington, West, vil., Ontario, co. Oxford, 7 m. from Stratford.
Harrington Inlet, New South Wales, estuary of the Manning R.
Harris, peninsular par., Lewis Island, Outer Hebrides.
Harris, Mount, New South Wales, co. Gregory, on Macquarie R.
Harrisburg, vil. and tnship., Illinois, cap. of Saline co.
Harrisburg, vil. and tnship., Oregon, Linne co.
Harrisburg, city, Pennsylvania, cap. of State, Dawson co.
Harris Lake, S. Australia, lies W. of Lake Gairdner.
Harris Lot, vil. and tnship., Maryland, Charles co.
Hrrrismith, tn., Orange River Colony, in E. div., near Natal.
Harrison, vil. and tnship., Arkansas, cap. of Boone co.
Harrison, city, New Jersey, Hudson co., on the Passaic R.
Harrison, hamlet and tnship., New York, Westchester co.
Harrison, vil. and tnship., Ohio, Hamilton co., on Whitewater R.
Harrisonburg, vil., Virginia, cap. of Rockingham co.
Harrison Square, Massachusetts, ward of city of Boston.
Harrisonville, vil. and tnship., Kentucky, Shelby co.
Harrisonville, vil., Missouri, Cass co., 22 m. SW. Holden.
Harriss's Bluff, mtn., S. Australia, on Lake Giles.
Harriston, tn., Ontario, co. Wellington, 48 m. NW. Guelph.
Harrisville, vil. and tnship., Michigan, cap. of Alcona co.
Harrodsburg, vil. and tnship., Kentucky, cap. of Mercer co.
Harrod's Creek, vil. and tnship., Kentucky, Jefferson co.
Harrogate, bor., W. Riding, Yorks, 16 m. N. Leeds. Watering pl.
Harrogate, tn., S. Australia, 32 m. E. Adelaide.
Harrold, par. and vil., co. and 9 m. NW. Bedford.
Harrow (H. on the Hill), tn. and par., Middlesex.
Harrow, parl. div., Middlesex.
Harrow, tn., Victoria, 250 m. NW. Melbourne.
Harrow Bay, Ontario, Bruce co., off Georgian Bay.
Harrow Green, eccl. dist., Low Leyton par., S. Essex.
Harrowsmith, vil., Ontario, co Frontenac, 16 m. from Kingston.
Harrow Weald, eccl. dist. and vil., Middlesex, 2 m. N. Harrow.
Hart, par., tnship., vil., Durham, partly in Hartlepool.
Hart, vil. and tnship., Michigan, cap. of Oceana co.
Hart, Cape, S. Australia, SE. extremity of Kangaroo I.
Harta (Kis-Harta), vil. Hungary, on the Danube, S. of Pesth.

Harta (Hartha), tn., Saxony, 31 m. SE. Leipzig.
Hartburn, par. and tnship., Northumberland, on R. Wansbeck.
Hartenstein, tn., Saxony, near R. Mulde.
Hart Fell, mtn., on borders of Dumfries and Peeblesshires.
Hartfield, par. and vil., Sussex, 6 m. SE. of E. Grinstead.
Hartford, tnship. and vil., W. Cheshire on R. Weaver.
Hartford, vil. and tnship., Arkansas, Sebastian co.
Hartford, city, Connecticut, cap. state and Hartford co.
Hartford, vil., Kansas, Lyon co., 15 m. SE. Emporia.
Hartford, vil. and tnship., Kentucky, cap. Ohio co., on Rough Creek.
Hartford, vil. and tnship., Michigan, Van Buren co.
Hartford, vil. and tnship., New York, Washington co.
Hartford, vil. and tnship., Ohio, Licking co.
Hartford, vil. and tnship., Ohio, Trumbull co.
Hartford, vil. and tnship., Vermont, Windsor co., on White R.
Hartford, vil. and tnship., Wisconsin, Washington co., on Rubicon R.
Hartford City, vil., W. Virginia, Mason co., on the Ohio R.
Harthill and Benhar, *q.s.* par., Shotts par., Lanarkshire.
Harthill with Woodall, par., W. Riding, Yorkshire. 3565 acres.
Harting, par. and vil., Sussex, 4 m. from Petersfield.
Hartington, par. and vil., N. Derbyshire, 8 m. SW. Bakewell.
Hart Lake, S. Australia, between Island Lagoon and Lake Hanson.
Hartland, par. and vil., N. Devon, on Barnstaple Bay.
Hartland, vil. and tnship., Maine, Somerset co.
Hartland, vil. and tnship., Michigan, Livingston co.
Hartland, vil. and tnship., New York, Niagara co.
Hartland, vil. and tnship., Vermont, Windsor co.
Hartland Point, N. Devon, S. extremity of Barnstaple Bay.
Hartlebury, par., tnship., and vil., W. Worcestershire.
Hartlepool, bor. and spt., co. and 18 m. SE. Durham.
Hartley, vil., S. Northumberland, 3 m. SE. Blyth.
Hartley, tnship., New South Wales, 83 m. NW. Sydney.
Hartley, vil., Ontario, co. Victoria, 14 m. from Lindsay.
Hartley, Little, tnship., New S. Wales, co. Cook, 80 m. W. Sydney.
Hartley Hill, mtn., Africa, Mashonaland. Alt. 3800 ft.
Hartley Vale, tnship., New S. Wales, Blue Mtns., 81 m. from Sydney.
Hartley Wintney, par. and vil., Hants, 9 m. NE. Basingstoke.
Hartmannsdorf, vil., Saxony, 63 m. SE. Leipzig.
Hart's Falls, vil., New York, Rensselaer co., on Hoosac River.
Hartshill, eccl. dist., N. Staffordshire.
Hartshill, tnship. and vil., N. Warwickshire, on R. Anker.
Hartsborn, par. and vil., Derbyshire, 3½ m. NW. Ashby-de-la-Zouch.
Hart's Island, New York, Long I. Sound, belongs to New York city.
Hartsville, vil., Indiana, Bartholomew co., on Clifty Creek.
Hartsville, vil. and tnship., Tennessee, cap. of Trousdale co
Hartwell, vil. and tnship., Georgia, U.S., cap. of Hart co.
Hartwell, vil., Ohio, Hamilton co., 10 m. N. Cincinnati.
Hartwich, vil. and tnship., New York, Otsego co., on Otsego Creek.
Hartwith with Winsley, tnship., W. Riding, Yorkshire, on R. Nidd.
Hartz Mtns. *See* **Harz.**
Harvard, vil., Illinois, McHenry co., 63 m. NW. Chicago.
Harvard, vil. and tnship., Massachusetts, Worcester co.
Harvard, vil. and tnship., Nebraska, Clay co.
Harvard, Mount, Colorado, peak of the Rocky Mountains.
Harveysburg, vil., Ohio, Warren co., 38 m. NE. Cincinnati.
Harvey's Island, Queensland, off coast of Port Curtis.
Harwich, bor., spt., and watering-place, Essex, on R. Stour.
Harwich, parl. div., Essex.
Harwich, vil. and tnship., Massachusetts, Barnstable co.
Harwood, tnship., NE. Lancashire, 2 m. NE. Bolton.
Harwood, Great, tn., Lancashire, 4 m. NE. Blackburn.
Harz, mtns., Germany, Hanover and Brunswick. Brocken, 3740 ft.
Harzburg, vil., Germany, 27 m. S. Brunswick.
Harzgerode tn., Germany, Anhalt, 18 m. S. Halberstadt.
Hasanganj, vil., Oudh, Unao dist.
Hasanpur, *tahsil*, Moradabad dist., NW. Provs., India. 547½ sq. m.
Hasanpur, tn., NW. Provs., India. Lat. 28° 43′ N., long. 78° 19′ E.
Hasanpur, tn., Oudh, Sultanpur dist. Lat. 26° 16′ N., long. 32° 3′ E.
Hasara, tn., Bengal, Dacca dist. Lat. 23° 35′ N., long. 90° 20′ E.
Hasbury, tnship., Worcestershire, 1 m. SW. Halesowen.
Haselton, vil., Ohio, Mahoning co., 3 m. SE. Youngstown.
Hasenpoth, tn., Russia, Courland, 27 m. NE. Libau.
Hashtnagar, *tahsil*, Peshawar dist., Punjab. 303 sq. m.
Hasland, tnship., Derbyshire, 1½ m. SE. Chesterfield.
Haslemere, tn., Surrey, 12 m. SW. Guildford.
Hasli, bailiwick, Switzerland, in the Aar Valley.
Hasli Canal, important irrigation work, Punjab, India.
Haslingden, tn., Lancashire, 19 m. NW. Manchester.
Haslington tnship., Cheshire, near Crewe.
Hasparren, tn., France, Basses-Pyrenées, 12 m. SE. Bayonne.
Haspe, tn., Prussia, Westphalia, dist. Hagen.
Haspres, tn., France, dep Nord, 8 m. SW. Valenciennes
Hassan, dist., Mysore, India. Area 1879 sq. m.
Hassan, *taluk*, Hassan dist., Mysore. Area 374 sq. m.
Hassan, chief tn., Hassan dist., Mysore. Lat. 13° N., long. 76° 8′ E.
Hasselfelde, tn., Brunswick, 8 m. SSW. Blankenburg.
Hasselt, tn., Belgium, cap. of Limbourg, on R. Demer.
Hasselt, tn., Netherlands, Overyssel, 5½ m. N. Zwolle.
Hassfurt, tn., Bavaria, Lower Franconia, on R. Main.
Hasslock, vil., Rhenish Bavaria, 15 m. NNE. Landau.
Hastinapur, ruined city, NW Provs., India. Lat. 29° 9′ N., 78° 3′ E.
Hastings, bor and watering-place, E. Sussex.
Hastings (Crook's Rapids), vil., Ontario, co. Peterborough.
Hastings, tn., New Zealand, 8 m. SW. Napier.
Hastings, tn., Tasmania, co. Kent, 56 m. SW. Hobart.
Hastings, tn., Victoria, co. Mornington, 41 m. SE. Melbourne.
Hastings, vil., Iowa, Mills co., on the Nishnabotana R.
Hastings, city, Michigan, cap. of Barry co., on Thornapple R.
Hastings, city, Minnesota, cap. of Dakota co.
Hastings, vil., Nebraska, Adams co., 91 m. E. Lincoln.
Hastings, vil. and tnship., New York, Oswego co.
Hastings, vil., New York, Westchester co., on the Hudson R.
Hastings, Fort, NW. Provs., India. Lat. 29° 25′ N., long. 80° 5′ E.
Hastings River, New South Wales, co. Macquarie, flows E.
Hasna, tn., Bengal, Gaya dist. Lat. 24° 49′ N., long. 85° 27′ E.
Haswell, tnship., Durham, 10½ m. S. Sunderland.
Hata, *tahsil*, Gorakhpur dist., NW. Provs., India. 575 sq. m.
Hatampur, tn., Bengal, Shahabad dist.
Hatborough, bor., Pennsylvania, Montgomery co.
Hatcham, part of Deptford St. Paul par., Surrey.
Hatchechubbee, vil. and tnship., Alabama, Russell co.
Hatchie River, Mississippi and Tennessee, trib. of the Mississippi.
Hatfield (Bishops H.), tn. and par., Hertfordshire.
Hatfield, div., Bassetlaw wapentake, N. Notts.
Hatfield, par. and tnship., W. Riding, Yorks.
Hatfield, vil. and tnship., Massachusetts, Hampshire co.
Hatfield, vil. and tnship., Pennsylvania, Montgomery co.
Hatfield Broad Oak, par. and vil., W. Essex.
Hatfield Peverel, par. and vil., Essex, 3 m. SW. Witham.
Hatfield Regis. *See* **Hatfield Broad Oak.**
Hatherleigh, par. and vil., Devon, 26 m. NW. Exeter.
Hathern, par., Leicestershire, 3 m. NW. Loughborough.
Hatherwood Point, on W. coast of Isle of Wight.
Hathibari, state forest, Cent. Provs., India. Area 15 sq. m.
Hathras, *tahsil*, Aligarh dist., NW. Provs., India. 291 sq. m.
Hathras, hdqrs. tn. of above. Lat. 27° 35′ 31″ N.
Hatia Island, Bengal, in the Meghna estuary. 85 sq. m.
Hat Island, Fiji, also called **Vatu Rera.**
Hatley (E. Hatley or Charleston), vil., Quebec, co. Stanstead.
Hats and Barrels, rocks, off coast of Pembrokeshire.
Hatta, estate, Balaghat dist., Cent. Provs., India.
Hatta, vil. and hdqrs., Hatta estate, Cent. Provs., India.
Hatta, *tahsil*, Damoh dist., Cent. Provs., India. 1007 sq. m.
Hatta, hdqrs. tn. of above. Lat. 24° 8′ N., long. 79° 39′ E.
Hattem, tn., Netherlands, Gelderland, 3 m. SSW. Zwolle.
Hatteras, Cape, N. Carolina. Lat. 35° 15′ N., long. 75° 31′ W.
Hatterell Hill, Monmouth and Herefordshires. Alt. 2000 ft.
Hattingen, tn., Westphalia, 38 m. W. Arnsberg.
Hatton, par., tnship., and vil., co. and 3 m. NW. Warwick.
Hatvan, tn., Hungary, 30 m. ENE. Pesth.
Hatzfeld, tn., Hungary, 22 m. WNW. Temesvar.
Hanbourdin, tn., France, dep. Nord, 4 m. SW. Lille.
Haugesund, tn., Norway, amt Stavanger.
Haughs Bay, Kincardineshire, 2 m. NE. Johnshaven.
Haughs of Cromdale, battlefield, Elginshire, near R. Spey.
Haughton, tnship., Lancashire, 6 m. SE. Manchester.
Haughton-le-Skerne, par., S. Durham, on R. Skerne.
Haugsdorf, tn., Austria on the Polkau.
Haulbowline Island, co. Cork, in Cork harbour. Has forts, etc.
Haulbowline Rock, co. Down, in Carlingford Lough.
Hanndsdorf, Ober and Nieder, vils., Prussian Silesia, 50 m. S. Breslau.
Hanng-tharaw, tnship., Amherst dist., Burma.
Haung-tharaw River, Burma, trib. of the Hlaing-bwe.
Hauraki Gulf, New Zealand, E. coast of North Island.
Hauran, dist., Syria, S. of Damascus.
Haussa territory, former empire, W. Soudan, Africa.
Haussy, vil., France, dep. Nord, 10 m. ENE. Cambrai.
Hautapu, dist., New Zealand, co. Waikata, 39 m. from Auckland.
Hante-Garonne, dep., S. France. Area 2429 sq. m.
Hante-Loire, dep., SE. France, drained by Loire and Allier.
Hante-Marne, dep., NE. France. Area 2402 sq. m.
Hautes-Alpes, dep., SE. France, S. of Savoie. 2158 sq. m.
Hante-Saône, dep., E. France, SW. of Alsace. 2062 sq. m.
Hante-Savoie, dep., France, S. of L. of Geneva. 1667 sq. m.
Hantes-Pyrenées. *See* **Pyrenées, Hantes.**
Hante-Vienne, dep., France. Lat. 46° N. 2130 sq. m.
Hant Ile (Hare Island), Canada, in Bay of Fundy.
Hantmont, vil., France, dep Nord, 3 m. SW. Maubeuge.
Hant-Rhin, dep., E. France, Upper Alsace.
Havana (The Havannah), spt., cap. of Cuba, W. Indies.
Havana, vil. and tnship., Alabama, Hale co.
Havana, vil. and tnship. Illinois, cap. of Mason co.
Havana, vil., New York, Schuyler co., 18 m. N. Elmira.
Havant, tn. and par., S. Hants, 6 m. NE. Portsmouth.
Havel, riv., N. Germany, trib. of the Elbe at Havelberg.
Havelberg, tn., Germany, Prussia, on R. Havel.
Haveli, sub-div., Puna dist., Bombay. Area 813 sq. m.
Havelock, tn., Victoria, co. Talbot, 118 m. NW. Maryborough.
Havelock, pt. of entry, New Zealand, co. Sounds, 38 m. NW. Nelson.
Havelock (New Tusket), vil., Nova Scotia, on Tusket River.
Havelock, North, New Zealand, co. Hawke's Bay.
Haverfordwest, bor., co. tn. of Pembrokeshire, on R. West Cleddaw.
Haverhill, tn., Sussex and Essex, 15 m. W. Long Melford.
Haverhill, city, Massachusetts, Essex co.
Haverhill, vil. and tnship., New Hampshire, cap. of Grafton co.
Haveri, tn., Dharwar dist., Bombay. Lat. 14° 47′ N., long. 75° 29′ E.
Havering-atte-Bower, liberty, par., and vil., S. Essex.
Haverstock Hill, Middlesex, suburb of London.
Haveretraw, vil. and tnship., New York, on the Hudson R.
Haverton Hill, eccl. dist., S. Durham.
Havili, *pargana*, Chanda dist., Cent. Provs., India. Area 448 sq. m.
Havili Oudh, *pargana*, Faizabad dist., Oudh. 127 sq. m.
Havre (Le Havre), spt., France, Seine-Infér., on R. Seine.
Havre de Grace, tn., Maryland, Hartford co.
Hawaii, isl. group, N. Pacific, belonging to U.S. Area 6640 sq. m.
Hawaii (Owhyhee), isl., largest of the above islands.
Hawarden, tn., par., and tnship., Flintshire, 8 m. SW. Chester.
Hawash River, Abyssinia, flows along Shoa frontier.
Hawdon Lake, S. Australia, co. Robe, 15 m. S. Kingston.
Hawea, Lake, New Zealand, co. Vincent, source of Clutha R.
Hawera, bor., New Zealand, co. Hawera.
Hawee, tn., N. Riding, Yorkshire, 16 m. SW. Leyburn.
Hawesville, vil. and tnship., Kentucky, cap. of Hancock co.
Hawee Water, lake, Westmorland. Alt. 443 ft.
Hawick, bur. and par, Roxburghshire, on R. Teviot.
Hawiza, tn., Persia, Khuzistan, 60 m. N. Bassorah.
Hawkdun Mtns., New Zealand, co Maniototo.
Hawke Bay, New Zealand, on S. coast of co. Wairoa.
Hawke Cape, New South Wales, on coast of co. Gloucester
Hawke Harbour, Newfoundland, White Bay dist.
Hawke's Bay, dist., New Zealand. 3,050,000 acres.
Hawkesbury, par., S. Gloucestershire. 9770 acres.
Hawkesbury, vil., Ontario, Prescott co., on Ottawa R.
Hawkesbury Isl., British Columbia. Lat. 53° 30′ N., long. 129° W
Hawkesbury Point, N. Territory, Australia, on Junction Bay.
Hawkesbury River, New S. Wales, on border of co. Northumberland.
Hawkesdale, vil., Victoria, co. Villiers, 176 m. W. Melbourne.
Hawkhurst, par. and vil., Sussex and Kent. 6529 acres.
Hawkineville, vil. and tnship., Georgia, U.S., cap. of Pulaski co.
Hawkshead, tn. and par., Lancashire, 5 m. SW. Ambleside.
Hawkshead with Monk-Coniston and Skelwith, tnship., Lancashire.
Hawley, vil., Nebraska, Wayne co., on the Lackawanna R.
Hawley and Minley, tnship., N. Hants, Yateley par.
Haworth, tn., W. Riding, Yorkshire, 3½ m. SW. Keighley.
Hawthorn, tn., Victoria, suburb and 3½ m. E. Melbourne.
Hawthornden, glen, on R. Esk, 11 m. SE. Edinburgh.
Haxey, par. and vil., Lincolnshire, in Axholme Isle.
Hay, tn. and par., Brecknockshire, on R. Wye.
Hay, tn., New South Wales, co. Waradgery, 454 m. SW. Sydney.
Hay, tn., Griqualand West, South Africa.
Hay, Cape, N. Territory, Australia, on W. coast.
Hayange (Hayingen), vil., Germany, 5 m. WSW. Diedenhofen.
Hayden, Mount, Wyoming, peak of the Rocky Mtns.
Haydenville, vil., Massachusetts, Hampshire co.
Haydock, tnship. and vil., SW. Lancashire.
Haydon, tnship., Northumberland, 6 m. W. Hexham.
Haydon Bridge, tn., Northumberland, on R. South Tyne.
Hay-duong, tn., French Tonquin.
Hayel, tn., Arabia, cap. of Jebel Shomer.
Hayee, par. and vil., Middlesex, 10¾ m. W. London.
Hayes Peninsula, NW. Greenland. Lat. 76° N.
Hayesville, vil. and tnship., N. Carolina, cap. of Clay co.
Hayesville, vil., Ohio, Ashland co., 9 m. SE. Ashland Station.
Hayfield, tnship. and vil., Derbyshire, 9 m. SE. Stockport.
Hayfield, vil. and tnship., Pennsylvania, Crawford co.
Hayle (Heyl), spt. and eccl. dist., Cornwall, 4 m. SE. St. Ives.
Hayle Bay, W. coast of Cornwall, E. of Padstow Bay.
Hayling, North and South, 2 pars., Hayling I.
Hayling Island, off coast of Hants.
Haynau, tn., Prussia, 9 m. WNW. Liegnitz.
Hayneville, vil. and tnship., Alabama, cap. of Lowndes co.
Hay River, Athabasca, falls into the Great Slave Lake.
Hay River, Wisconsin, trib. of Red Cedar R., Chippewa co.
Hays City, vil., Kansas, cap. of Ellis co.
Hay's River, Canada, Keewatin, falls into Hudson Bay.
Hay's River, set., Nova Scotia, Cape Bretou I.
Haystack, Mount, New York, peak of the Adirondacks.
Hayti, isl., W. Indies. *See* **Haiti.**
Hayti, republic. *See* **Haiti.**
Hayton, par. and vil., E. Cumberland, on R. Gelt.
Hayward's, vil., California, Alameda co
Hayward's Heath, tn., Sussex, 12½ m. N. Brighton.
Haywood, vil., Lanarkshire, 1¼ m. E. Wilsontown.
Hazara, dist., Punjab. Area 3039 sq. m.
Hazard, vil. and tnship., Kentucky, cap. of Perry co.
Hazaribagh, dist., Chutia Nagpur India. 7021 sq. m.
Hazaribagh, sub-div., Hazaribagh dist., India.
Hazaribagh, chief tn., Hazaribagh dist., India.
Hazebrouck, tn., France, dep. Nord, 32 m. NW. Lille.
Hazel Green, vil. and tnship., Wisconsin, Grant co.
Hazelton, vil. and tnship., Iowa, Buchanan co.
Hazelton, vil., Pennsylvania, Luzerne co.
Hazerswoude, vil., Netherlands, 13 m. E. of The Hague.
Hazlehurst, vil., Mississippi, cap. of Copiah co.
Hazleton, Pennsylvania. *See* **Hazelton.**
Hazro, tn., Punjab, Rawal Pindi dist. Lat. 33° 54′ 45″ N.
Headcorn, par. and vil., Kent, on R. Beult.
Headford, vil., co. and 20 m. N. Galway.
Headford, vil., Ontario, co. York, 18 m. from Toronto.
Headingly-cum-Burly, tnship., W. Riding, Yorks.
Headington, par. and vil., co. and 2½ m. NE. Oxford.
Headington Quarry, eccl. dist. and vil., Oxfordshire.
Headlese Cross, eccl. dist. and vil., Worcester and Warwickshires.
Headley, par. and vil., Hants, 8 m. S. Farnham.
Head of Amherst, set., Nova Scotia, co. Cumberland.
Head of Ayr, prom., co. and 4 m. SW. Ayr, on Bay of Ayr.
Head of Jordan R., set., Nova Scotia, co. and 8 m from Shelburne.
Head of Millstream, set., New Brunswick, King's co.
Head of St. Mary's Bay, vil., Nova Scotia, co. Digby.
Heage (High Edge), tnship. and vil., S. Derbyshire.
Healdsburg, city, California, Sonoma co., on Russian R.
Healdtown, miss. stn., Cape Colony, 8 m. E. Fort Beaufort.
Healee, Mount, Queensland, dist. Burke, near Albert R.
Healeeville, tn., Victoria, co. Evelyn, 38 m. ENE. Melbourne.
Healey, eccl. dist. and vil., SE. Lancashire.
Hean, tn., Tonquin, on Sang-koi R.
Heanor, tn., Derbyshire, 5½ m. SE. Belper.
Heap, tnship., SE. Lancashire. 2938 acres.
Heaphy River, New Zealand, co. Collingwood, flows W.
Heard's Island, S. Indian Ocean, 280 m. SE. Kerguelen Land.
Hearne, vil. and tnship., Texas, Robertson co.
Heart'e Content, spt., Newfoundland, SE. Trinity Bay.
Heart's Delight, settlement, Newfoundland, dist. Trinity.
Heath and Reach, eccl. dist., Bedfordshire.
Heathcote, bor., Victoria, co. Dalhousie, 70 m. N. Melbourne.
Heathery Clough, eccl. dist. and vil., S. Durham.
Heathfield, par. and vil., Sussex, 8 m. N Hailsham.
Heath River, New Guinea, falls into Freshwater Bay.
Heathsville, vil. and tnship., Virginia, cap. of Northumberland co.
Heath Town, dist., W. Staffordshire.
Heaton, tnship., Lancashire, 2 m. NW. Bolton.
Heaton, tnship., Northumberland, in Newcastle.
Heaton, tnship., W. Riding, Yorkshire. 1323 acres.
Heaton Mersey, eccl. dist. and vil., SE. Lancashire.
Heaton Moor, eccl. dist., SE. Lancashire.
Heaton Norris, tn. and tnship., Lancashire, on R. Mersey.
Heaton Reddish, eccl. dist., SE. Lancashire.
Heavitree, par. and vil., 1 m. E. Exeter, Devon.
Hebbalé, vil., Coorg, India.
Hebbardsville, vil. and tnship., Kentucky, Henderson co.
Hebburn, tn., N. Durham, on R. Tyne.
Hebden Bridge, tn., W. Riding, Yorkshire, 8 m. from Halifax.
Hebden River, W. Riding, Yorks, trib. of Calder at Hebden Bridge.
Heber, vil. and tnship., Utah, cap. of Wasatch co.
Hebli, tn., Bombay, Dharwar dist. Lat. 15° 28′ 50″ N.
Hebrides (Western Islee), off W of Scotland. 1,800,000 ac.
Hebron, tn., Palestine, 16 m. SSW. Jerusalem.
Hebron, vil., Nova Scotia, co and 4 m. from Yarmouth.
Hebron, vil. and tnship., Connecticut, Talland co.
Hebron, vil., Indiana, Porter co., 51 m. SSE. Chicago.
Hebron, vil. and tnship., Nebraska, cap. of Thayer co.
Hebron, vil. and tnship., Ohio, Licking co., on Ohio Canal.
Hebron, vil. and tnship., Wisconsin, Jefferson co.
Hecate Island, British Columbia, below Hunter Island.
Hecate Strait, British Columbia, E. of Queen Charlotte Islands.
Hechingen, tn., Prussia, Hohenzollern, 31 m. SW. Stuttgart.
Hecho, tn., Spain, Huesca, in the Pyrenées.
Heckfield, par, tnship., and vil., N. Hants.
Heckington, par. and vil., Lincolnshire, 5 m. SE. Sleaford.
Heckmondwike, tn., W. Riding, Yorks, 8 m. NE. Huddersfield.
Heckscherville, vil., Pennsylvania, Schuylkill co.
Hecla (Hekla), volcano, SW. Iceland Alt. 5110 ft.
Hedderuheim, tn., Prussia, Hessen-Nassau.
Heddesdorf, vil., Rhenish Prussia, 8 m. NW. Coblentz.
Heddon-on-the-Wall, par. and vil., S. Northumberland.
Hedemarken, dist., Norway, stift Hamar. Area 10,160 sq. m.
Hedgeville, vil. and tnship., W. Virginia, Berksley co.
Hedingham Castle, par. and vil., E. Essex.
Hedingham Sible, par. and vil., E. Essex.
Hedjaz. *See* **El Hejaz.**
Hedneeford, dist. and vil., W. Staffordshire.
Hedon, bor., E. Riding, Yorkshire, 5½ m. E. Hull.
Hedworth, Monkton, and Jarrow, tnship., Jarrow par., Durham.
Heebles, channel, in the Humber, Yorkshire, 2 m. E. Hull.
Heeley, tnship., W. Riding, Yorkshire, S. of Sheffield.
Heemekirk, dist., Tasmania, co. Montagu.
Heemskirk, Mount, Tasmania, co. Montagu. Alt. 4739 ft.
Heemstede, vil., Holland, 3 m. S. Haarlem.
Heepen, vil., Westphalia, 23 m. SW. Minden.
Heer Arendskerke, vil., Netherlands, Zealand.
Heerde, vil., Netherlands, Gelderland, 30 m. NE. Arnhem.
Heerenveen, tn., Holland, prov. Friesland.
Heerhugowaard, vil., N. Holland, near Alkmaar.
Heerlen, tn., Netherlands, 13 m. ENE. Maestricht.
Heestert, tn., Belgium, W. Flanders, 5 m. E. Courtrai.
Heggadadevankot, *taluk*, Mysore dist. and state, India. 652 sq. m.
Heggadadevankot, headquarters vil. of above. Lat. 12° 5′ 50″ N.
Heglns, vil. and tnshp. Pennsylvania, Schuylkill co.
Hegyallya, mountain spur Carpathians, Hungary, Zemplin co.
Hegyes, vil., Hungary, 30 m. NE. Bacs.
Heibnek, vil., Afghan Turkistan, Khulm dist.
Helde (Heyde), tn., Prussia, Holstein.
Heidelberg, city, Germany, Baden, on R. Neckar.
Heidelberg, tn., Transvaal, 105 m. NW. Charlestown.
Heidelberg (Green's Creek), tn., Tasmania, 193 m. from Hobart.
Heidelberg, vil., Victoria, co. Bourke, 8 m. ENE. Melbourne.
Heidelburg, vil. Ontario, co. Waterloo, 9 m. from Berlin.
Heidelsheim, tn., Baden, 13 m. ENE. Carlsruhe.
Heidenheim, tn., Würtemburg, on R. Brenz.
Heidingsfeld, tn., Bavaria, on R. Maine.
Heigham (Higham), par., Norfolk, in Norwich city.
Heighington, par., tnshp., and vil., S. Durham.
Heilbron, vil. Orange River Colony, towards the N.
Heilbronn, tn., Wurtemberg, 26 m. N. Stuttgart.
Heiligenbell, tn., Prussia, 29 m. SW. Königsberg.
Heiligenhafen, spt., Holstein, on the Baltic.
Heiligenstadt, tn., Prussian Saxony, on R. Leine.
Heiligenstadt, tn, Austria, suburb of Vienna.
Heileberg, tn., E. Prussia, 41 m. from Königsberg.
Heilsbronn tn., Bavaria, 10 m. ENE. Ansbach.
Heinsberg, tn., Rhenish Prussia, 20 m. W. Aachen.
Heisker Island, Outer Hebrides, 7½ m. W. of N. Uist.
Helder, tn., N. Holland, 41 m. NW. Amsterdam.
Helder, vil. Netherlands, Limburg, 9 m N. Roermond.
Heldereberg Hills, New York, Albany and Schoharie cos.
Heldrungen, tn., Prussian Saxony, 34 m. WSW. Merseburg
Hele Bay, N. coast of Devon, near Ilfracombe.
Helena, vil. and tnship., Alabama, Shelby co.
Helena, tn., Arkansas, cap. of Phillips co., on the Mississippi.
Helena, city, Montana, cap. of Lewis and Clarke cos.
Helensburgh, tn., Dumbartonshire, on Firth of Clyde.
Helensville tn., New Zealand, co. Waitemata.
Helgoland, isl. (German), North Sea, off mouth of R. Elbe.
Helicon, Mt., Greece, between Gulf of Corinth and L. Copais.
Hellgoland. *See* **Helgoland.**
Hellam, vil. and tnshp., Pennsylvania, York co.
Hellas. *See* **Greece.**
Hellendoorn, vil. and par., Netherlands, 17 m. SE. Zwolle.
Hellertown, bor., Pennsylvania, Northampton co.
Hellesdon, par. and vil., Norfolk, on R. Wensum.
Hellespont. *See* **Dardanelles.**

Hell Gate, New York. *See* **East R.**
Hell Gate River, Montana, trib. of the Bitter Root R.
Helliar Holms, isl., Orkney, in mouth of Ellwick Bay.
Hellin, tn., Spain, 35 m. SSE. Albacete.
Hellingley, par. and vil., Sussex, on R. Cuckmere.
Hell's Mouth, bay, on S. coast of Carnarvonshire.
Hellweathers, reef, St. Mary's, Scilly Islands.
Helmbrechts, vil., Bavaria, Upper Franconia.
Helme River, Prussian Saxony, trib. of the Unstrut.
Helmington Row, tnshp. and vil., N. Durham, on R. Wear.
Helmond, tn., Netherlands, N. Brabant, SSE. Bois-le-Duc.
Helmsdale, spt., Sutherlandshire, 17 m. NE. Golspie.
Helmsdale R. (Urrey), Sutherlandshire, falls into sea at Helmsdale.
Helmsley, tn., par., and tnshp., N. Riding, Yorkshire.
Helmstedt, tn., Germany, 21 m. E. Brunswick.
Helmund River, Afghanistan, falls into L. Hamun.
Helsinghorg, spt., S. Sweden, on the Sound.
Helsingfors, city, cap. Finland, 190 m. W. St. Petersburg.
Helsingör. *See* **Elsinore.**
Helston, bor., Cornwall, on R. Hel, 10 m. SW. Falmouth.
Heltan (Nagy Diznod), vil., Transylvania, 6 m. S. Hermannstadt.
Helvellyn, mtn., Cumberland, 9 m. SE. Keswick. Alt. 3118 ft.
Helvetia. *See* **Switzerland.**
Helvetius, Cape, Bathurst Island, Australia, on Gordon Bay.
Helvoetsluis, spt., Holland, on the Haringvliet.
Helwick Head, co., Waterford, on S. side of Dungarvan Bay.
Helwick Shoals, in Bristol Channel, off Glamorganshire.
Hemavati River, Mysore, Hassan dist., trib. of the Kaveri.
Hemel Hampstead, tn. and par., Herts, near R. Gade.
Hsming, Mount, Queensland, dist. N. Gregory.
Hemingbrough, par., tnshp., and vil., E. Riding, Yorks.
Hemixheim, vil., Belgium, 5 m. S. Antwerp.
Hemlock Lake, New York, cos. Livingston and Ontario.
Hemmingford, vil., Quebec, Huntingdon co., 36 m. S. Montreal.
Hemming's Bay, Kent, 3½ m. W. Margate.
Hempfield, tn., Pennsylvania, Mercer co.
Hempstead, vil. and tnshp., New York, Queen's co.
Hempstead, vil., Texas, cap. of Waller co.
Hempstead Bay, New York, separated from Atlantic by Long Beach.
Hemsworth, par. and vil., W. Riding, Yorkshire.
Hen and Chickens, rocks, Hebrides, off E. coast of Lewis.
Hen and Chickens, peaks, Mourne Mtns., S. co. Down.
Hen and Chickens, reef, N. point of Lundy Island, Devonshire.
Hen and Chickens, isls., Canada, in Lake Erie.
Hen and Chickens, isls., New Zealand, due E. of Wangarei Bay.
Henares River, Spain, trib. of the Tagus, 10 m. ESE. Madrid.
Henbury, par., tnshp., and vil., W. Gloucestershire.
Henderson, vil. and tnshp., Illinois, Knox co.
Henderson, city, Kentucky, cap. of Henderson co.
Henderson, vil. and tnshp., Maryland, Caroline co.
Henderson, bor. and tnshp., Minnesota, cap. of Sibley co.
Henderson, vil. and tnshp., New York, Jefferson co.
Henderson, vil. and tnshp., N. Carolina, cap. of Vance co.
Henderson, vil., Tennessee, Madison co., 17 m. SE. Jackson.
Henderson, vil., Texas, cap. of Rusk co., 38 m. SW. Longview.
Henderson Lake, New York, Essex co., a source of the Hudson R.
Hendersonville, vil., Ontario, co. Kent, 20 m. from Chatham.
Hendersonville, vil. and tnshp., N. Carolina, cap. of Henderson co.
Hendford, eccl. dist., mid Somerset
Hendon, par. and vil., Middlesex, 7 m. NW. London.
Hendon, eccl. dist., N. Durham, in Sunderland.
Hendrick, set., Ontario, co. Middlesex, 4 m. from Stratbroy.
Henfield, par. and vil., Sussex, 4 m. NE. Steyning.
Henfynyw, par., Cardiganshire, on coast.
Heng-Chu-Fu, city, China, prov. Hu-Nan, on the Heng-Kiang.
Hengelo, vil., Netherlands, Overyssel, 34 m. from Zwolle.
Hengelo, vil., Netherlands, Gelderland, 19 m. ENE. Arnhem.
Hengoed, vil., Glamorganshire, 5½ m. N. Caerphilly.
Henham-on-the-Hill, par. and vil., W. Essex.
Henin-Liétard, tn., France, 16 m. ESE. Béthune.
Henley, div., Barlichway hundred, N. Warwickshire.
Henley, parl. div., Oxfordshire.
Henley-in-Arden, co. and 10 m. W. Warwick.
Henley-on-Thames, bor. and par., SE. Oxfordshire.
Henllan, par. and vil., Denbighshire.
Henlopen, Cape, Delaware, on Delaware Bay.
Henly River, Tasmania, co. Montague, flows SW.
Hennebont, tn., France, Morbihan, on R. Blavet.
Hennepin, vil. and tnshp., Illinois, Putnam co.
Hennersdorf-in-Seifen, tn., Saxony, 1 m. NW. Gross Hennersdorf.
Henniker, vil. and tnshp., New Hampshire, Merrimack co.
Henrichemont, tn., France, dep. Cher, 17 m. NE. Bourges.
Henrietta, vil. and tnshp., New York, Monroe co.
Henrietta Marie, Cape, Canada, NW. Territory, on Hudson Bay.
Henry, vil., Ontario, co. Prescott, 4½ m. from L'Orignal.
Henry, city, Illinois, Marshall co., on Illinois R.
Henry, Cape, Virginia, on Chesapeake Bay.
Henry Clay Factory, vil., Delaware, New Castle co.
Henry Island, Fiji, one of the Hudson group.
Henry River, Queensland, dist. N. Gregory.
Henry River, Quebec, trib. of Rivière du Chêne.
Henryville, vil., Quebec, co. Iberville.
Hensington, vil., Prince Edward Island, co. Prince.
Henstridge, par. and vil., Somersetshire.
Henzada, dist., Irawadi div., Burma. 1948 sq. m.
Henzada, tnshp., in above dist.
Henzada, hdqrs. tn., Henzada dist., Burma. Lat. 17° 38′ N.
Heong Shan, tn., China, on branch of the Canton R.
Hephurn, tn., Victoria, co. Talbot, 84 m. NW. Melbourne.
Heppenheim, tn., Hessen, 16 m. S Darmstadt.
Hepste River, Brecknockshire, trib. of the Mellte.
Heptonstall, tnshp. and vil., W. Riding, Yorkshire.
Hepworth, tnshp. and vil., W Riding, Yorkshire.
Herald Cays, isls., Coral Sea, 160 m. NE. Flinders Passage.
Herald Passage, Lihou Reef, Coral Sea.
Herald Surprise Island, Coral Sea, 20 m. N. Flinders Reefs.
Herat, prov., W. Afghanistan. Forms a governorship.
Herat, tn., cap. of above, on R. Hari Rud.
Hérault, dep., S. France. Area 2393 sq. m.
Herbert, tn., Griqualand West, South Africa.
Herbert, Mount, Queensland, dist. Mitchell, on Thomson R.
Herherton, tnshp., Queensland, co. Cardwell.
Herbert River, Queensland, in NW. of N. Gregory dist.
Herbert River, Queensland, falls into sea S. of Hinchinbrook I.
Herbignac, tn., France, Loire-Inférieure.
Herborn, tn., Prussia, Wiesbaden, on R. Dille.
Herbsleben, tn., Germany, on R. Unstrut, 12 m. NE. Gotha.
Herculaneum, buried city, Italy, 7 m. ESE. Naples.
Herdeke, tn., Prussia, Westphalia, on R. Ruhr.
Hereford, city, co. tn. of Herefordshire, on R. Wye.
Hereford, vil. and tnshp., Pennsylvania, Berks co.
Herefordshire, co. England, on border of Wales.
Herekine Roads, inlet, New Zealand, co. Mongonui.
Herencia, tn., Spain, prov. and 42 m. NE. Ciudad Real.
Herent, vil., Belgium, S. Brabant, 2 m. NW. Louvain.
Herenthals, tn., Belgium, Antwerp, 12 m. SW. Turnhout.
Herenthout, tn., Belgium, 15 m. SW. Turnhout.
Here's Island, Georgia, U.S., off coast of McIntosh co.
Herford, tn., Prussia, Westphalia, on R. Werra.
Hergott Springs, dist., S. Australia, 440 m. N. Adelaide.
Heric, vil., France, Loire-Inférieure, 14 m. NNW. Nantes.
Hericourt, tn., France, Haute-Saône, 15 m. SE. Lure.
Herinnes, vil., Belgium, 17 m. SW. Brussels.
Heri Rud. *See* **Hari Rud.**
Herisau, tn., Switzerland, cant. and 7 m. NW. Appenzell.
Hérstal. *See* **Herstal.**
Herkimer, vil. and tnshp., New York, cap. of Herkimer co
Herm, island, one of the Channel Islands, 4 m. NW. Sark.
Hermanmiestec, tn., Bohemia, 5 m. W. Chrudim.
Hermann, vil., Missouri, cap. of Gasconado co.
Hermannstadt, tn., Hungary, Transylvania.
Hermitage Bay, Newfoundland, Fortune Bay dist.
Hermon, mtn., Palestine, in chain of Anti-Libanus. Alt. 9384 ft.
Hermon, vil. and tnshp., New York, St. Lawrence co.
Hermosillo, tn., Mexico, on Sonora R., 110 m. N. Guaymas.
Hermupolis, spt. and cap. of Syra Island, Greece.
Hernad River, Hungary, flows E. and S. to the Theiss.
Hernale, tn., Austria, near Vienna.
Hernando, vil., Missouri, cap. of De Soto co., 22 m. S. Memphis.
Hernani, tn., Spain, Guipuzcoa, 8 m. SE. San Sebastian.
Herndon, vil., Virginia, Fairfax co., 28 m. NW. Alexandria.
Herne, par. and vil., Kent, 5 m. NE. Canterbury.
Herne Bay, tn., Kent, 11 m. SW. Margate. Watering-place.
Herne Hill, suburb of London, in Surrey.
Hernöeand (Westernorrland), län, N. Sweden.
Hernösand, tn., Sweden, cap. of above, on Gulf of Bothnia.
Heron Island, co. Kerry, in Lower Lake of Killarney.
Heron Lake, Manitoba, NW. of Pelican Lake.
Heron Lake, New Zealand, in co. Ashburton.
Heron Lake, Minnesota, Jackson co., 1400 ft. above sea.
Herrenberg, tn., Würtemberg, 18 m. SW. Stuttgart.
Herrera, vil., Spain, 54 m. E. Seville.
Herrera del Duque, tn., Spain, 70 m. NE. Badajoz.
Herring Neck, settlement, Newfoundland, New World Island.
Herrington, West, tnshp., N. Durham, on R. Wear.
Herrnhut, tn., Saxony, 18 m. SE. Bautzen.
Herrnstadt, tn., Prussian Silesia, 34 m. NNW. Breslau.
Hershruck, tn., Bavaria, 7 m. ENE. Nuremberg.
Hersey River, Michigan, trib. of the Muskegon R.
Hersfeld (Hirschfeld), tn., Prussia, on R. Fulda.
Hereham, eccl. dist. and vil., Surrey, on R. Mole.
Hersin-Coupigny, vil., France, Pas-de-Calais.
Herssselt, vil., Belgium, 24 m. ESE. Antwerp.
Herstal (Hérstal), vil., Belgium, 3½ m. NE. Liége.
Herstmonceaux, par. and vil., Sussex, 4 m. E. Hailsham.
Hertford, bor. and cap. of Herts, on R. Lea, 24½ m. N. London.
Hertford, vil. and tnshp., N. Carolina, cap. of Perquimas co.
Hertfordshire, co. England, W. of Essex. 465,141 ac.
Herte. *See* **Hertfordshire.**
Hertzog, vil., Cape Colony, 32 m. N. Fort Beaufort.
Hervas, tn., Spain, prov. and 63 m. NNE. Caceres.
Herve, tn., Belgium, prov. and 10 m. E. Liége.
Hervey Archipelago. *See* **Cook Islands.**
Hervey Bay, Queensland, W. of Great Sandy Island.
Hervey Inlet, Ontario, off Georgian Bay.
Herwen, vil., Netherlands, Gelderland, 12 m. SE. Arnhem.
Herxheim, vil., Rhenish Bavaria, 5 m. SE. Landau.
Herzberg, tn., Hanover, 39 m. SSE. Hildesheim.
Herzberg, tn., Prussian Saxony, on the Black Elster.
Herzegovina, prov., Bosnia. 3529 sq. m.
Herzogenaurach, tn., Bavaria, 12 m. NW. Nuremberg.
Herzogenbosch. *See* **Bois-le-Duc.**
Hesarah, tn., Central Asia, 50 m. ESE. Khiva, near the Oxus.
Heedin, tn., France, Pas-de-Calais, 14 m. SE. Montreuil.
Heehqueeaht Harbour, British Columbia, Vancouver Island.
Heshto River, India, Chutia Nagpur, Korea Trib. State.
Hesket, tn., Victoria, co. Bourke, 57 m. NW. Melbourne.
Hesket-in-the-Forest, par. and tnshp., E. Cumberland.
Hesn-Keisa, tn., Asiatic Turkey, on R. Tigris.
Hespeler, vil., Ontario, Waterloo co., 19 m. N. Harrisburg.
Hesper, vil. and tnshp., Iowa, Winneshiek co.
Hesse, Englisb and French form of Hessen.
Hessen, state and grand duchy, Germany. 2966 sq. m.
Hessen-Cassel, former principality, now in Prussia. Ar. 5943 sq. m.
Hessen-Homburg, former German state, now in Prussia.
Hessen-Nassau, prov., Prussia. Area 4056 sq. m.
Hessle, par., tnshp., and vil., E. Riding, Yorkshire.
Hestan, Isle of, Kirkcudbrightshire, in Auchencairn Bay.
Heston, par. and vil., Middlesex, 11 m. SW. London.
Hestonville, Pennsylvania, suburb of Philadelphia.
Heswall, par. and vil., Cheshire, on R. Dee.
Heteren, vil., Netherlands, Gelderland, 7 m. from Arnhem.
Hethersett, par. and vil., Norfolk, 6½ m. SW. Norwich.
Hetton, South, eccl. dist. and vil., N. Durham.
Hetton-le-Hole, tnshp. and vil., N. Durham.
Hettstädt, tn., Prussian Saxony, on R. Wipper.
Heule, vil., Belgium, 2 m. NW. Courtrai, on R. Heule.
Heusden, tn., Netherlands, on the Old Maas.
Henveiton, vil., New York. St. Lawrence co.
Hevera Island, Shetland, 8 m. from Scalloway
Heversham, par. and vil., SW. Westmorland.
Heversham-with-Milnthorpe, tnshp., in above par.
Heves, tn., Hungary, 55 m. ENE. Pesth.
Hewett Channel, Norfolk, N. of Yarmouth Roads.
Heworth, tnshp. and vil., N. Durham.
Hexham, tn., par., and tnshp., S. Northumberland.
Hexham, parl. div., Northumberland.
Hexham, Victoria, 130 m. SW. Melbourne.
Hexham, tn., New South Wales, 85 m. N. Sydney.
Hey, eccl. dist., W. Riding, Yorks, and SE. Lancashire.
Heyhridge, par., Essex, on R. Blackwater.
Heyfield, tn., Victoria, co. Tanjil, 120 m. SE. Melbourne.
Heyhoueee, eccl. dist., N Lancashire.
Heyl River, Cornwall, falls into St. Ives Bay.
Heysham, par. and vil., Lancashire, on Morecambe Bay.
Heyeide, eccl. dist. and vil., SE. Lancashire.
Heyet-op-den-Berg, tn., Belgium, 17 m. SE. Antwerp.
Heyteshury, vil., Wilts, on R. Wiley, 4 m. SE. Warminster.
Heywood, bor., Lancashire, 3 m. E. Bury.
Heywood, parl. div., SE. Lancashire.
Heywood, tn., Victoria, 258 m. SW Melbourne.
Heyworth, set., Ontario, co. and 18 m. from Ottawa.
Heyworth, vil., Illinois, M'Lean co., 12 m. S. Bloomington.
Hiawassee River, Tennessee, trib. of the Tennessee R.
Hiawatha, vil. and tnshp., Kansas, cap. of Brown co.
Hibernia, set., New Brunswick, Queen's co.
Hibernia, vil., New Jersey, Morris co., 12 m. N. Morristown.
Hickman, vil. and tnshp., Kentucky, cap. of Fulton co.
Hickory, vil. and tnshp., N. Carolina, Catawba co.
Hickory Flat, vil. and tnshp., Alabama, Chambers co.
Hickory Plains, vil. and tnshp., Arkansas, Prairie co.
Hicks Bay, New Zealand, on E. coast of co. Cook.
Hicksford, vil. and tnshp., Virginia, cap. of Greenville co.
Hickson Cay, Australia, at S. end of the Great Barrier Reef.
Hicksville, vil., New York, Queen's co., 24 m. E. Brooklyn.
Hicksville, vil. and tnshp., Ohio, Defiance co.
Hico, vil. and tnshp., Arkansas, Benton co., 20 m. W. Fayetteville.
Hidalgo, state, Mexico. Area 7737 sq. m.
Hidda, vil., Afghanistan, 5 m. S. Jelalabad.
Hielmar Lake. *See* **Hielmar Lake.**
Hierapolie, ruined city, 121 m. SE. Smyrna.
Hières. *See* **Hyères.**
Hietzing, vil., Austria, 3 m. SW. Vienna.
Higginsport, vil., Ohio, Brown co., on the Ohio R.
Higham, par. and vil., Kent, 5 m. E. Gravesend.
Higham Ferrare, tn., co. and 15 m. NE. Northampton.
High Bluff, vil., Manitoba, 48¾ m. W. Winnipeg.
Highbridge, eccl. dist., mid Somerset.
High Bridge, vil. and tnshp., New Jersey, Hunterdon co.
High Bridge, vil. and tnshp., New York, on Harlem R.
Highbury, N. suburb of London.
High Coats and Burnbank, part of Coatbridge, Lanark.
High Elswick, 2 eccl. dists., Northumberland.
High Falls, vil., New York, Ulster co., 4 m. SW. Rosendale.
High Forest, vil. and tnshp., Minnesota, Olmsted co.
Highgate, Middlesex, N. suburb of London.
Highgate, vil. and tnshp., Vermont, Franklin co.
Highgate, tn., Jamaica, 10 m. W, Annotto Bay.
High Island, co. Galway, 3 m. off Achris Point.
Highland, vil., Illinois, Madison co., 30 m. E. St. Louis.
Highland, vil. and tnshp., Kentucky, Lincoln co.
Highland, vil. and tnshp., Michigan, Oakland co.
Highland, vil., New York, Orange co., on Hudson R.
Highland, vil. and tnshp., Wisconsin, Iowa co.
Highland Creek, vil., Ontario, 14 m. from Toronto.
Highland Falls, vil., New York, Orange co., on Hudson R.
Highland Mills, vil., New York, Orange co., 14 m. SW. Newbury.
Highlands, the mountainous part of Scotland, N. of Grampians.
Highlands, set., New Brunswick, co. Carleton.
High Peak Island, Queensland, 18 m. off Cape Townsend.
High Point, vil. and tnshp., N. Carolina, Guilford co.
High Prairie, vil. and tnshp., Kansas, Leavenworth co.
Highspire, vil., Pennsylvania, Dauphin co.
High Table Land, plateau, Queensland, dists. Cook and N. Kennedy.
Highton, vil., Victoria, co. Grant, 48½ m. SW. Melbourne.
Hightstown, bor., New Jersey, Mercer co., 14 m. NE. Trenton.
Highweek, par., E. Devon, on R. Teign. 2422 acres.
Highworth, tn. and par., Wilts, 6 m. NE. Swindon.
Higuera, vil., Chili, 33 m. NE. Coquimbo.
Higuera-la-Real, tn., Spain, 41 m. SSE. Badajoz.
Hijar, tn., Spain, prov. and 62 m. NNE. Teruel.
Hijili, div., Midnapur dist., Bengal. Area 1104 sq. m.
Hildburghaneen, tn., Germany, 17 m. SE. Meiningen.
Hilden, tn., Rhenish Prussia, 9 m. ESE. Düsseldorf.
Hildenborough, eccl. dist., Kent.
Hilderthorpe, tnshp. and vil., E. Riding, Yorks.
Hildesheim, tn., Prussia, prov. and 18 m. SE. Hanover.
Hilgay, par. and vil., Norfolk, on R. Wissey.
Hill, eccl. dist. and vil., N. Warwickshire.
Hill, tnshp., E. Worcestershire, near Halesowen.
Hillah, tn., Asiatic Turkey, on the Euphrates.
Hillden, vil., co. Antrim, near Lisburn.
Hille, vil., Prussia, Westphalia, 8 m. NW. Minden.
Hillegersberg, vil., Holland, 6 m. from Haarlem.
Hillegom, vil., Netherlands, 2½ m. N. Rotterdam.
Hill End, tnshp., New South Wales, co. Wellington.
Hillerröd, tn., Denmark, Zealand, 22 m. NNW. Copenhagen.
Hillhead, burgh, NW. suburb of Glasgow.
Hilliard Head, Tasmania, co. Kent, S. of Port Davey.
Hilliards, vil., Ohio, Franklin co., 10 m. NW. Columbus.
Hillingdon, par., tnshp., vil., Middlesex, 14 m. W. London.
Hillmarton, par. and vil., Wilts, 3½ m. NE. Came.
Hillmorton, par. and vil., Warwickshire, 2½ m. SE. Rugby.
Hillsborough, tn. and par., N. co. Down.
Hillsborough, tn., Victoria, co. Bogong, 186 m. NE. Melbourne.
Hillsborough, set., Nova Scotia, co. Inverness.
Hillsborough, spt., New Brunswick, on Petitcodiac R.
Hillsborough, vil. and tnshp., Illinois, cap. of Montgomery co.
Hillsborough, vil. and tnshp., Kentucky, Fleming co.
Hillsborough, vil. and tnshp., New Hampshire, Hillsborough co.
Hillsborough, vil. and tnshp., N. Carolina, cap. of Orange co.
Hillsborough, vil., Ohio, cap. of Highland co.
Hillsborough, vil. and tnshp., Wisconsin, Vernon co.
Hillsborough, Cape, Queensland, S. side of Repulse Bay.
Hillsborough Bay, SW. side of Prince Edward Island.
Hillsborough River, salt-water lagoon, Florida, Volusia co.
Hillsborough River, Florida, falls into Tampa Bay, Dade co.
Hillsdale, city, Michigan, cap. of Hillsdale co.
Hillsdale, vil. and tnshp., New York, Columbia co.
Hillsdale, vil., Tennessee, Macon co., 7 m. SW. La Fayette.
Hilledale, vil., Ontario, co. Simcoe, 17 m. from Barrie.
Hilleide, vil. and par., Forfarshire, 2 m. NW. Montrose.
Hillston, tn., New South Wales, co. Nicholson, 435 m. W. Sydney.
Hill Tipperah, native state, Bengal, India. 4086 sq. m.
Hilo, tn., Hawaii, on E. coast.
Hilton Head, vil. and tnshp., N. Carolina, Hilton Head I.
Hilton Head Island, N. Carolina, Beaufort co., in Port Royal mouth.
Hilversum, tn., Netherlands, 15 m. ESE. Amsterdam.
Himalaya Mountains, between India and Tibet. Alt. 29,002 ft.
Himeji, tn., Japan, prov. Harima.
Hinche, tn., Haiti, NNE. of Port-au-Prince.
Hinchinbrook Island, Queensland, off dist. N. Kennedy.
Hinchinbrook Island, Alaska. Lat. 60° 16′ N., long. 146° 56′ W.
Hinckley, tn., par., and tnshp., Warwick and Leicestershires.
Hindan River, NW. Provs., India, trib. of the Jumna.
Hindaun, tn., Rajputana, Jaipur state. Lat. 26° 44′ N.
Hindaur, vil., India, Oudh, Partabgarh dist.
Hindelang, tn., Bavaria, Swabia, 15 m. S. Kempten.
Hindeloopen, spt., Netherlands, on Zuider Zee.
Hinderwell, par., tnshp., and vil., N. Riding, Yorkshire.
Hindiyan, tn., Persia, 120 m. NW. Bushire.
Hindley, tnshp., Lancashire, near Wigan.
Hindley, parl. div., SW. Lancashire.
Hindmarsh, suburb of Adelaide, S. Australia.
Hindmarsh Island, S. Australia, in mouth of Murray R.
Hindmarsh Lake, Victoria, cos. Weeah and Lowan.
Hindöen, isl., principal of the Lofoden Islands, Norway.
Hindol, trib. state, Orissa, India. Ar. 312 sq. m.
Hindoli, tn., Rajputana, Bundi dist.
Hindri River, Madras, trib. of the Tungabhadra.
Hindedale. *See* **Hinsdale.**
Hinds River, New Zealand, falls into Canterbury Bight.
Hindu Kush, mtns., a W. continuation of the Himalayas. 20,000 ft.
Hindupur, *taluk*, Anantapur dist., Madras. 481 sq. m.
Hindupur, tn., Madras, Anantapur dist. Lat. 13° 49′ N.
Hindur, petty hill state, Punjab. Area 252 sq. m. **Pop. 63,373.**
Hindustan, India, between Assam, Punjab, and Vindhya Hills.
Hineeburg, vil. and tnshp., Vermont, Chittenden co.
Hineeton, vil. and tnshp., Louisiana, on Calcasieu R.
Hinganghat, *tahsil*, Wardha dist., Central Provs., India.
Hinganghat, tn., in above. Lat. 20° 38′ 30″ N., long. 78° 52′ 30″ E.
Hingene, vil., Belgium, 12 m. SSW. Antwerp.
Hingham, par. and vil., Norfolk, 6 m. NW. Wymondham.
Hingham, vil. and tnshp., Massachusetts, Plymouth co.
Hingham Centre, vil., Massachusetts, Plymouth co.
Hingni, tn., Cent. Provs., India. Lat. 20° 55′ N., long. 78° 45′ E.
Hingoli, tn., Haidarabad, Parbhani dist. Lat. 19° 42′ 56″ N.
Hinka Lake, Asia, between Manchuria and Primorsk.
Hinojosa del Duque, tn., Spain, 40 m. NW. Cordova.
Hinsdale, vil., Illinois, Du Page co.
Hinsdale, vil. and tnshp., Massachusetts, Berkshire co.
Hinsdale, vil. and tnshp., New Hampshire, on Connecticut R.
Hinedale, vil. and tnshp., New York, Cattaraugus co.
Hinton, tnshp., Gloucestershire, 7 m. NE. Thornbury.
Hinton, tn., New South Wales, co Durham, 94 m. N. Sydney.
Hinton, vil., W. Virginia, cap. of Summers co., on New River.
Hinwell, vil., Switzerland, 15 m. SSE. Zurich.
Hiogo (Fiogo), spt., Japan, 22 m. W. Osaka.
Hiogo, gov., Japan, in the SE
Hippa Island, British Columbia one of Queen Charlotte Is.
Hipperholme, tn., W. Riding, Yorkshire, 2 m. NE. Halifax.
Hipperholme with Brighouse, tnshp., W. Riding, Yorks.
Hippolite Rocks, Tasmania, off Tasman Peninsula.
Hiram, vil. and tnshp., Maine, Oxford co., on Saco R.
Hiram, vil. and tnshp., Ohio, Portage co.
Hirehal, tn., Madras, Bellary dist. Lat. 15° 0′ 30″ N.
Hiremagahur, vil., Mysore, Kandur dist.
Hiriyur, *taluk*, Chitaldrug dist., Mysore. 806 sq. m.
Hiriyur, vil., Mysore, Chitaldrug dist. Lat. 15° 57′ N.
Hirode (French Rocks), vil., Mysore state and dist., India.
Hiroshima (Firoshima), city, Japan, in Hondo.

Hirschberg, tn., Bohemia, 36 m. NNE. Prague.
Hirschberg, tn., Prussian Silesia, on R. Bober.
Hirson, tn., France, Aisne, on R. Oise.
Hirsova, tn., Roumania, 60 m. NE. Silistria.
Hirta, isl., Scotland, old name for St. Kilda.
Hisampur, *pergana*, Bahraich dist., Oudh.
Hiseville, vil. and tnship., Kentucky, Barren co.
Hispaniola. *See* **Haiti.**
Hissar, region, Cent. Asia, Bokhara. Chief tn. Hissar.
Hissar, div., Punjab. Area 8355 sq. m.
Hissar, dist., Punjab. Area 3540 sq. m.
Hissar, *tahsil*, Hissar dist., Punjab. Area 841 sq. m.
Hissar, hdqrs. tn., Hissar dist., Punjab. Lat. 29° 9′ 59″ N.
Hit, tn., Asiatic Turkey, on R. Euphrates.
Hitchin, tn. and par., Herts, on R. Hiz.
Hitchin, parl. div., Herts.
Hitteran, isl., Norway, 47 m. W. Trondhjem.
Hiwarker, tn., Berar, Akola dist.
Hiwarkhed, tn., Berar, Amraoti dist. Lat. 21° 23′ 30″ N.
Hixton, vil. and tnship., Wisconsin, Jackson co.
Hjelmar, Lake, Sweden, discharges into L. Mælar, 40 by 15 m.
Hjöring, tn., Denmark, Jutland, 20 m. N. Aalborg.
Hlaing, tnship., Burma, Hanthawadi dist. 678 sq. m.
Hlaing (Rangoon), River, Burma, falls into Gulf of Martaban.
Hmaw-bi, sub-div., Hanthawadi dist., Burma.
Hmaw-bi, tnship., Hmaw-bi sub.-div., Burma.
Hoai-Khing, city, China, prov. Ho-Nan. Lat. 35° 6′ N.
Hoang-Hai, Chinese name for the Yellow Sea.
Hoang-Ho (Yellow River), China, falls into Gulf of Pe-chi-li.
Hoang-Tchu, city, China, prov. Hu-pe, on the Yang-tse-kiang.
Hoang-yan, tn., China, prov. Che-Kiang.
Hoan Island, Sutherlandshire, in Loch Erriboll.
Hoathly, West, par. and vil., Sussex, 4½ m. SW. of E. Grinstead.
Hobart, cap. Tasmania, 12 m. from mouth of R. Derwent.
Hobart, vil. and tnship., Indiana, Lake co., on George Creek.
Hobb's Lagoon, lake, Tasmania, co. Pembroke.
Hobb's Point, Pembrokeshire, on Milford Haven.
Hobhouse, Mount, Tasmania, co. Franklin. Alt. 4031 ft.
Hoboken, vil., Belgium, 3 m. S. Antwerp.
Hoboken, city, New Jersey, Hudson co., on Hudson R.
Hobröe, tn., Denmark, Jutland, 8 m. W. Mariager.
Hobson, Mount, Australia, highest peak of Great Barrier Island.
Hobson River, New Zealand, trib. of the Waitangi R.
Hobson's Bay, Victoria, co. Bourke, port of Melbourne.
Hochelaga, vil., Quebec, 2 m. from Montreal.
Hochfelden, tn., Germany, Alsace, 13 m. NNW. Strasburg.
Hochheim, vil., Prussia, 7 m. SE. Wiesbaden.
Hochkirch, vil., Victoria, co. Normanby, 225 m. W. Melbourne.
Hocho River, Kashmir, trib. of the Sutlej.
Höchst, tn., Prussia, Hessen-Nassau, on R. Main.
Höchstadt, tn., Bavaria, Swabia, on R. Danube.
Hochstetter Mount, New Zealand, co. Grey. Alt. 11,200 ft.
Hockenheim, vil., Baden, 10 m. SW. Heidelberg.
Hocksrill, eccl. dist. and vil., Herts.
Hocking River, Ohio, trib. of the Ohio R., in Athens co.
Hockley, sub. of Birmingham, Warwick and Staffordshires.
Hodal, tn., Punjab, Gurgaon dist.
Hoddam, par., S. Dumfriesshire. 7514 acres.
Hodder River, W. Riding, Yorks, trib. of the Ribble at Gt. Mitton.
Hoddesdon, eccl. dist. and vil., co. and 4 m. SE. Hertford.
Hoddle Range, mtns., Victoria, co. Buln-Buln. Alt. 968 ft.
Hoddle's Creek, tn., Victoria, co. Evelyn, 42½ m. NE. Melbourne.
Hoddlesden, eccl. dist., NE. Lancashire.
Hodeida, spt., Arabia, on Red Sea, 100 m. NNW. Mocha.
Hodgdon, vil. and tnship., Maine, Aroostook co.
Hodgensville, vil. and tnship., Kentucky, cap. of La Rue co.
Hodimont, vil., Belgium, 13 m. E. Liége.
Hodnet, par., tnship., and vil., N. Shropshire.
Hodsay, tn., Hungary, co. Bacs, 14 m. from Zombor.
Hoecksche-Waard, isl., Netherlands, S. Holland.
Hoei-Ho, riv., China, trib. of the Hoang-Ho, in lat. 34° 45′ N.
Hoei-Ngan, city, China, Kiang-Su, on Imperial Canal.
Hoei-Tcbu, tn., China, Quang-Tung, 85 m. E. Canton.
Hoel-Tung, city, China, on Hainan Island.
Hoen Ho, riv., China, joins the Pei-ho at Tien Tsin.
Hoeylaart, vil., Belgium, 7 m. SE. Brussels.
Hof, tn., Bavaria, on R. Saale, 30 m. NE. Bayreuth.
Hof (Dworec), tn., Moravia, 30 m. NE. Olmütz.
Hoffman, Mount, California, peak of the Sierra Nevada.
Hoffman, Mount, New York, peak of the Adirondacks.
Hofgeismar, tn., Prussia, Hessen-Nassau.
Hofheim, tn., Prussia, Hessen-Nassau, 9 m. E. Wiesbaden.
Hofhuf, tn., Arabia, cap. of Lahsa. Lat. 25° 30′ N.
Hofteren, isl., Norway, 20 m. SSW. Bergen.
Hofva, vil., Sweden, län Skaraborg.
Hoganäs, vil., Sweden, at entrance to the Sound.
Hogan Islands, Australia, Bass Strait.
Hog Bay, vil., S. Australia, on Kangaroo I. Lat. 35° 45′ S.
Hogganfield, vil. and loch, 2½ m. from Glasgow.
Hog Island, co. Clare, in R. Shannon, near Kilrush.
Hog Island, Virginia, off coast of Northampton co.
Hog Island, Maine, off the coast of Hancock co.
Hog Islands, co. Kerry, between Lamb Head and Hog's Head.
Hogland, isl., Russia, in Gulf of Finland.
Hogs Bay, Ontario, inlet of Matchedash Bay.
Hohenbruck, tn. Bohemia, 7 m. E. Königgratz.
Hohenelbe, tn., Bohemia, on R. Elbe, 16 m. NE. Gitschin.
Hohen Ems, tn., Tyrol, 10 m. NE. Feldkirch.
Hohenlsuben, tn., Germany, 7 m. NW. Greiz.
Hohenlindsn, vil., Bavaria, 20 m. E. Munich.
Hohenlohs, old principality of Franconia, Germany.
Hohenmauth, tn., Bohemia, 16 m. E. Chrudim.
Hohenstaufen, vil., Wurtemberg, 24 m. NNW. Ulm.
Hohenstein, tn., Prussia, 78 m. SSW. Königsberg.
Hohenstein, tn., Saxony, 12 m. NE. Zwickau.
Hohenzollern, prov., Prussia, in Black Forest.
Ho-Heu, tn., China, prov. Hu-pe, 260 m. from Hankow.
Hohokus, vil. and tnship., New York, Bergen co.
Höhscheid, tn., Rhenish Prussia, 17 m. from Düsseldorf.
Hokah, vil. and tnship., Minnesota, Houston co.
Hokanul Hills, New Zealand, in co. Southland.
Hokendankua, vil., Pennsylvania, Lehigh co.
Hokianga, port, New Zealand, co. Hokianga.
Hokianga Bay, New Zealand, in coast of co. Hokianga.
Hokianga River, New Zealand, salt to its source.
Hokitika, tn., New Zealand, cap. of co. Westland.
Holalkere, *taluk*, Chitaldrug dist., Mysore.
Holalkere, vil., Mysore, Chitaldrug dist. Lat. 14° 3′ N.
Holavanhalli, vil., Mysore, Tumkur dist. Lat. 13° 32′ N.
Holbeach, tn., Lincolnshire, 7½ m. NE. Spalding.
Holbeck, suburb of Leeds, England.
Holbeck, set., Nova Scotia, co. Cumberland.
Holbek, spt., Denmark, on Island of Zealand.
Holborne Island, Australia, on Great Barrier Reef.
Holbrook, vil. and tnship., Massachusetts, Norfolk co.
Holcombe, eccl. dist. and vil., SE. Lancashire.
Holden, vil. and tnship., Massachusetts, Worcester co.
Holdsn, hamlet and tnship., Minnesota, Goodhue co.
Holden, vil., Missouri, Johnson co., 43 m. W. Sedalia.
Holdenhurst, par., S. Hants, on R. Stour. 5035 acres.
Holden's Bsd, sandbank, off Wexford Harbour, Ireland.
Holdsrness, dist., E. Riding, Yorkshire, on R. Humber.
Holdsrness, parl. div., E. Riding, Yorkshire.
Hole-bonnur, vil., Mysore, India, Shimoga dist.
Holes Bay, S. Dorset, off Poole Harbour.
Holgate, vil., Ohio, Henry co., 14 m. E. Defiance.
Holguin, tn., Cuba, 63 m. NNW. Santiago de Cuba.
Holics, tn., Hungary, 46 m. N. Presburg, on R. March.
Holitz, tn., Bohemia, 11 m. NE. Chrudim.
Holkar's Dominions. *See* **Indore.**
Holker, Lowsr, tnship. and vil., Lancashire. 2387 acres.
Holker, Upper, tnship., N. Lancashire. 7140 acres.
Hollam's Bird Island, Africa, Namaqualand.
Holland, name given to Netherlands, *q.v.*
Holland, parl. div., Lincolnshire.
Holland, tn., Prussia, 58 m. SW. Königsberg.
Holland, city, Michigan, Ottawa co., on Black R.
Holland, vil. and tnship., New Jersey, Hunterdon co.
Holland, vil. and tnship., New York, Erie co.
Holland, vil. and tnship., Wisconsin, Brown co.
Holland, Bay of, Orkney, S. coast of Stronsay Island.
Holland, New, spt., Lincolnshire, on R. Humber, opposite Hull.
Holland, Nsw, former name for Australia.
Holland, Parts of, fen country, Lincolnshire, on the Wash.
Hollandbush and Haggs, vil., Stirling, 3 m. from Denny.
Holland Fsn, eccl. dist. and vil., S. Lincolnshire.
Holland Island, Maryland, in Chesapeake Bay.
Holland Landing, vil., Ontario, York co., on Holland R.
Holland River, Ontario, York co., falls into Lake Simcoe.
Hollands Diep, principal arm of Waal R., Netherlands.
Holleschau, tn., Moravia, 18 m. N. Hradisch.
Holley, vil., New York, Orleans co., 22 m. WNW. Rochester.
Hollidaysburg, bor., Pennsylvania, cap. of Blair co.
Hollin, vil., Ontario, Wellington co., on Conestogo R.
Hollingbourn, par. and vil., mid Kent.
Hollington, par. and vil., Sussex, 2½ m. NW. Hastings.
Hollingworth, tnship., Cheshire, 3½ m. E. Stalybridge.
Hollinwood, eccl. dist. and vil., SE. Lancashire.
Hollis, vil. and tnship., Illinois, Peoria co.
Hollis, vil. and tnship., New Hampshire, Hillsborough co.
Hollis Croft, eccl. dist., W. Riding, Yorks, in Sheffield.
Hollister, vil. and tnship., California, San Benito co.
Holliston, vil. and tnship., Massachusetts, Middlesex co.
Holloway, dist., N London, in Islington.
Hollow Rock, vil., Tennessee, Carroll co.
Hollow Sqnars, vil. and tnship., Alabama, Hale co.
Holly, vil. and tnship., Michigan, Oakland co.
Holly Bush, vil., N. Carolina, Cleveland co., 12 m. NW. Shelby.
Hollyford River, New Zealand, co. Lake, falls into Martin's Bay.
Hollymount, vil., co. Mayo, on R. Robe.
Holly Springs, vil., Mississippi, Marshall co.
Hollywood, par., co. Wicklow, on R. Liffey.
Holm, par., Orkney, in SE. of Mainland. 8451 acres.
Holmdel, vil. and tnship., New Jersey, Monmouth co.
Holme, Low, tnship., Cumberland, on Solway Firth.
Holmebridge, eccl. dist. and vil., W. Riding, Yorkshire.
Holme Cultram, par., Cumberland, on R. Waver.
Holmer, par. and vil., Herefordshire. 3069 acres.
Holmsr and Shelwick, tnship., co. and partly in Hereford tn.
Holmes Reefs, Coral Sea, between Queensland and Wallis Islands.
Holmsstrand, spt., Norway, on Drammen Fiord.
Holmesville, set., New Brunswick, co. Carleton.
Holmfirth, tn., W. Riding, Yorkshire, 6 m. S. Huddersfield.
Holmfirth, parl. div., W. Riding, Yorkshire.
Holm Island, Orkney, in Stromness par.
Holmpatrick, par., NE. co. Dublin.
Holmslde, eccl. dist. and vil., N. Durham.
Holm npon Spalding Moor, par. and vil., E. Riding, Yorkshire.
Holmwood, eccl. dist. and vil., W. Surrey.
Holnicote Bay, New Guinea, S. of Huron Gulf.
Holstebrö, tn., Denmark, Jutland, 24 m. NE. Ringkiöbing.
Holstein, former duchy of Denmark, now prov. of Prussia.
Holstsnborg, vil., on W. coast of Greenland.
Holston, vil. and tnship., Virginia, Washington co.
Holston River, Tennessee, headwater of the Tennessee R.
Holsworthy, tn., S. Devon, 15 m. W. Hatherleigh.
Holt, borough, Denbighshire, on R. Dee.
Holt, tn., Norfolk, 10 m. NW. Aylsham.
Holtsn, vil., Netherlands, Overyssel, 21 m. SSE. Zwolle.
Holton, vil., Kansas, cap. of Jackson co.
Holycross, par., mid co. Tipperary on R. Suir.
Holy Cross, mtn., Colorado. Lat. 39° 28′ N. Alt. 14,176 ft.
Holyhead, spt., on Holyhead Island, Wales.
Holyhead Island, Wales, W. coast of Anglesey. 9658 ac.
Holy Island, off coast of Northumberland, 9½ m. SE. Berwick.
Holy Island, Firth of Clyde, in Lamlash Bay, Arran.
Holy Island, co. Galway, in Lough Dearg.
Holy Island, co. Kerry, betweeu the Lakes of Killarney.
Holy Lake, Canada, Keewatin. Lat. 55° N.
Holy Loch, arm of the Firth of Clyde, Argyllshire.
Holyoke, city, Massachusetts, Hampden co.
Holyoke, Mount, Massachusetts, Hampshire co. Alt. 1120 ft.
Holyrood, royal residence, Scotland, in E. Edinburgh.
Holyrood, vil., Ontario, co. Bruce, 4 m. from Lucknow.
Holyrood, tn., Newfoundland, on Concepcion Bay.
Holytown, tn., Lanarkshire, 11 m. SE. Glasgow.
Holywell, bor., Flintshire, 16 m. NW. Chester.
Holywell, tnship. and vil., Northumberland.
Holywell Bay, on W. coast of Cornwall, near Crantock.
Holywood, par. and vil., W. Dumfriesshire.
Holywood, spt., co. Down, on Belfast Lough.
Holzminden, tn, prov. and 56 m. SW. Brunswick.
Homathcoh River, British Columbia, falls into Bute Inlet.
Homberg, tn., Prussia, 20 m. SW. Cassel, on R. Efze.
Homberg, tn., Rhenish Prussia, on R. Rhine.
Hombrschtikon, vil., Switzerland, canton Zurich.
Homburg, tn., Rhenish Bavaria, 6 m. N. Zweibrücken.
Homburg-vor-der-Höhe, tn., Prussia, Hessen-Nassau.
Homebush, New South Wales, sub. of and 8 m. from Sydney.
Homebush, tn., Victoria, co. Gladstone.
Homel (Gomel), tn., Russia, gov. and 120 m. SSE. Mohilev.
Homer, vil., Illinois, Champaign co., 19 m. W. Dauville.
Homer, vil. Louisiana, cap. of Claiborne co.
Homsr, vil. and tnship., Michigan, Calhoun co.
Homer, vil. and tnship., New York, Cortland co.
Homerton, dist., Middlesex, in E. suburbs of London.
Homs Rule, tnship., New South Wales, co. Phillip, 195 m. W. Sydney.
Homestead, vil., Maryland, co. and 10 m. from Baltimore.
Homsstead, borough, Pennsylvania, Alleghany co.
Homochitto River, Missouri, trib. of the Mississippi R.
Homolicz, vil., Hungary, on R. Danube.
Homonna, tn., Hungary, 30 m. E. Eperies.
Homs (Hums), tn., Syria. 86 m. NNE. Damascus.
Honalli, vil., Mysore, India, Shimoga dist. Lat. 14° 14′ 30″ N.
Honalli, *taluk*, Shimoga dist., Mysore. Area 500 sq. m.
Ho-nan, prov., China, traversed by the Hoang-Ho.
Ho-nan, city, of above prov., on a trib. of the Hoang-Ho.
Honavalli, *taluk*, Tumkur dist., Mysore. Ar. 344 sq. m.
Honavalli, vil., Mysore, Tumkur dist. Lat. 13° 20′ N., long. 76° 24′ E.
Honawar, sub-div., N. Kanara dist., Bombay. 446 sq. m.
Honawar, port and cap., N. Kanara dist., Bombay.
Honda, tn., Colombia, Tolima state, on Magdalena R.
Hondo (Niphon), largest isl. of Japan. 87,482 sq. m.
Hondo Cresk, Texas, trib. of the Rio Frio, in Rio Frio co.
Hondschoote, tn., France, dep. Nord, 10 m. ESE. Dunkirk.
Honduras, rep., Central America. Area 46,262 sq. m.
Honduras, Britisb. *See* **Belize.**
Honea Path, vil. and tnship., S. Carolina, Anderson co.
Honeoye Falls, vil., New York, Monroe co., on Honeoye Creek.
Honssdals, borough, Pennsylvania, Wayne co.
Honsy Brook, borough and tnship., Pennsylvania, Chester co.
Honey Grove, vil., Texas, Fannin co., 43 m. E. Sherman.
Honey Lake, California, Lassen co. Has no outlet.
Honfleur, spt., France, Calvados, on R. Seine.
Hongal, tn., Bombay, Belgaum dist.
Höngsn, tn., Rhenish Prussia, 5 m. NW. Eschweiler.
Hong-Kiang, river, S. China, falls into China Sea.
Hong-Kong, isl. (British), off coast of China. 32 sq. m.
Honiton, borough, E. Devon, 16½ m. NE. Exeter.
Honiton, parl. div., Devon.
Honlsy, tnship. and vil., W. Riding, Yorkshire.
Honnef, vil., Rhenish Prussia, on R. Rhine.
Honoluln, spt., cap. of Hawaii, on Oahu Island.
Honora Bay, Ontario, Grand Manitoulin Island.
Honor Oak, eccl. dist., W. Kent.
Honre Creek, Queensland, falls into Gulf of Carpentaria.
Hoo-chou, tn., China, prov. Che-Kiang, 70 m. NW. Ning-po.
Hood, Mount, highest peak of Cascade Range, Oregon. 11,225 ft.
Hood Bay, New Guinea, SE. of Port Moresby.
Hood's Canal or **Inlet**, Washington, arm of Admiralty Inlet.
Hooe, eccl. dist. and vil., S. Devon.
Hoogeven, tn., Netherlands, Drenthe, 19 m. S. Assen.
Hoogezand, vil., Holland, 8 m. ESE. Groningen.
Hooglede, tn., Belgium, W. Flanders, 17 m. SSW. Bruges.
Hoogly River. *See* **Hngli.**
Hoogstraeten, tn., Belgium, 20 m. SE. Antwerp.
Hooker, Mount, British Columbia, Rocky Mtns. Alt. 15,700 ft.
Hookerton, vil. and tnship., N. Carolina, Green co.
Hook Island, Queensland, off coast of N. Kennedy dist.
Hookset, vil. and tnship., New Hampshire, Merrimack co.
Hoo-Nan. *See* **Hn-Nan.**
Hoo-Pe. *See* **Hu-Pe.**
Hooper, vil. and tnship., Utah, Davis and Weber cos.
Hoopsston, vil., Illinois, Vermillion co., 99 m. S. Chicago.
Hoopstad, tn., Orange River Colony, on R. Vet.
Hoormara, spt., Baluchistan, prov. Mekran.
Hoorn, spt., Holland, on Zuider Zee, 20 m. NNE. Amstersdam.
Hoosac Mountains, Massachusetts, part of the Green Mtns.
Hoosac River, Massachusetts and New York, trib. of the Hudson R.
Hoosick, vil. and tnshp., New York, on the Hoosick R.
Hoosick Falls, vil., New York, Rensselaer co., on Hoosick R.
Hoosick River, name for the Hoosac R. after enteriug New York.
Hoosler Prairie, vil. and tnshp., Illinois, Clay co.
Hope, par. and vil., Flintshire, on Allan R., 9 m. SW. Chester.
Hope, par., tnshp., and vil., N. Derbyshire, on R. Noe.
Hope, eccl. dist. and vil., S. Shropshire.
Hope, eccl. dist., N. Staffordshire.
Hope, eccl. dist., SE. Lancashire.
Hope, Monnt, New South Wales, co. Blaxland, N. of Lachlan R.
Hope, Mount, S. Australia, in SW. corner of co. Musgrave.
Hope, Mount, Victoria, co. Gunbower, near Bullock Creek.
Hopedale, Moravian mission stn., Labrador. Lat. 55° 30′ N.
Hopedale, vil. and tnship., Illinois, Tazewell co.
Hopedale, vil., Massachusetts, Worcester co., 35 m. SW. Boston.
Hopedale, vil., Ohio, Harrison co., 8 m. NE. Cadiz.
Hopefield, vil., Ontario, co. and 47 m. from Renfrew.
Hope Island, Ontario, Simcoe co., in Georgian Bay.
Hopeless Mount, New S. Wales, co. Canbelego, 8 m. W. Bogan R.
Hopeman, vil., co. and 6½ m. from Elgin.
Hope Reach, on R. Thames, Kent. Begins at Gravesend.
Hope River, Sutherlandshire, falls into Loch Erriboll.
Hopetown, set., Quebec, co. Bonaventure.
Hopetown, tn., Cape Colony, on the Orange R.
Hopetown, tn., British Guiana, S. America.
Hope Valley, tn., S. Australia, co. Yatala, 9¾ m. from Adelaide.
Hope Valley, vil., Rhode Island, Washington co., on Wood R.
Hopewsll, vil., Nova Scotia, co. and 17 m. W. Pietou.
Hopewell, tn., New Brunswick, cap. of Albert co.
Hopewell, vil. and tnshp., New York, Mercer co.
Hopewell, vil. and tnshp., New York, Ontario co.
Hopewell Corner, vil., New Brunswick, co. Albert.
Hopewell Hill, vil., New Brunswick, co. Albert.
Hopkins, vil. and tnshp., Missouri, Nodaway co.
Hopkins River, New Zealand, co. Waitaki, trib. of Waitangi R.
Hopkins River, Victoria, falls into sea at Warrnambool.
Hopkinsville, city, Kentucky, cap. of Christian co.
Hopkinton, vil., Iowa, Delaware co., 77 m. NW. Davenport.
Hopkinton, vil. and tnshp., Massachusetts, Middlesex co.
Hopkinton, vil. and tnshp., New Hampshire, Merrimack co.
Hopkinton, vil. and tnshp., New York, St. Lawrence co.
Hopkinton, vil. and tnshp., Rhode Island, Washington co.
Hopland, vil., California, Mendocina co., 15 m. NW. Cloverdale.
Hor, Mount, Arabia, between Dead Sea and Akaba.
Horazdlowitz, tn., Bohemia, 63 m. SSW. Prague.
Horb, tn., Würtemberg, on the R. Neckar.
Horbury, tnshp. and vil., W. Riding, Yorks, 4 m. SW. Wakefield.
Horcajo de Santiago, tn., Spain, 43 m. SW. Cuenca.
Hörde, tn., Prussia, Westphalia, 33 m. S. Münster.
Hordle, par. and vil., Hants, 4 m. SW. Lymington.
Horeb. *See* **Sinai.**
Horfield, par. and local gov. dist., Gloucestershire.
Horgen, vil., Switzerland, on W. shore of Lake of Zurich.
Horicon, vil. and tnshp., New York, Warren co.
Horicon, vil., Wisconsin, Dodge co., on Rock R. and Horicon L.
Horicon Lake, New York. *See* **George Lake.**
Horicon Lake, Wisconsin, Dodge co., 15 m. long by 5 m. wide.
Horitz (Horlcs), tn., Bohemia, 10 m. NE. Bidsehow.
Horley, par. and vil., Surrey, on R. Mole.
Horn, tn., Austria, 46 m. from Vienna.
Horn, Cape, S. point of S. Ameriea. Lat. 55° 58′ S., long. 67° 16′ W.
Hornachos, tn., Spain, 46 m. SE. Badajoz.
Horn-Afvan, lake, Swedish Lapland. 50 m. long. Lat. 66° N.
Hornberg, tn., Baden, Black Forest, 23 m. NE. Freiburg.
Hornburg, tn., Prussian Saxony, 45 m. WSW. Magdeburg.
Hornby, tnshp. and vil., Lancashire, on R. Lune.
Hornby, vil. and tnshp., New York, Steuben co.
Hornby Range, mtns., New Guinea, S. of Cumberland Bay.
Horncastle, tn., co. and 21 m. E. Lincoln.
Hornchurch, par. and vil., Essex, 2 m. SE. Romford.
Hornellsville, vil. and tnship., New York, Steuben co.
Hornhausen, vil., Prussian Saxony, 21 m. WSW. Magdeburg.
Horning's Mills, vil., Ontario, co. Grey, 6 m. from Shelburne.
Horn Island, Queensland, off coast of dist. Cook.
Hornsea, tn. and par., E. Riding, Yorkshire, on North Sea.
Hornsea Mere, lake, E. Riding, Yorkshire, W. of Hornsea.
Hornsey, par., local gov. dist., Middlesex, N. London.
Hornsey, parl. div., Middlesex.
Hornsey, set., Nova Scotia, co. Cumberland, 5 m. from Wallace.
Hornn, vil., Belgium, 6 m. W. Mons.
Horodenka, tn., Austria, Galicia, 24 m. NE. Koloma.
Horovlcs, tn., Bohemia, 12 m. SW. Beraun.
Horrington, eccl. dist., mid Somerset.
Horrock's Creek, dist., S. Australia, co. Frome, 200 m. N. Adelaide.
Horror, Mount, Tasmania, near centre of co. Dorset.
Horrnes, vil., Belgium, Hainaut, 11 m. NNE. Mons.
Horse Cave, vil. and tnshp., Kentucky, Hart co.
Horsefly Lake, British Columbia, S. of Quesnelle Lake.
Horsefly River, British Columbia, falls into Quesnelle Lake.
Horsshsads, vil. and tnshp., New York, Chemung co.
Horse Island, New York, in Lake Ontario, Jefferson co.
Horssmonden, par. and vil., cos. Kent and Surrey.
Horsens, tn., Denmark, Jutland, 25 m. SW. Aarhuus.
Horse Pasture, vil. and tnshp., Virginia, Henry co.
Horse Shoe Monntain, Colorado, part of the Park Range.
Horse Shoe Point, Canada, Athabasca, on the Peace R.
Horss Shoe Rsef, atoll, Fiji, near Goro and Nairai Islands.
Horss Shoe Shoal, Coral Sea, 20 m. NE. Great Barrier Reef.
Horsforth, tnshp., W. Riding, Yorkshire, on R. Aire.
Horsham, tn. and par., Sussex, on branch of R. Arun.
Horsbam, parl. div., Sussex.
Horsham, vil. and tnshp., Pennsylvania, Montgomery co.

Horsham, bor., Victoria, co. Borong, 230 m. WNW. Melbourne.
Horsham and Newton St. Faith, par., S. Norfolk. 2340 acres.
Horst, vil., Netherlands, Limburg, 18 m. N. Roermond.
Horta, spt., Azores, cap. of Fayal Island, on SE. coast.
Horten, chief naval port, Norway, on the Fiord, near Moss.
Horton, par., tnshp., and vil., S. Northumberland.
Horton, par. and vil., Staffordshire, 2¾ m. NW. Leek.
Horton, tnshp., W. Riding, Yorks, in Bradford bor.
Horton, spt., Nova Scotia, King's co., on Minas Basin.
Horton Kirby, par. and vil., W. Kent, on R. Darent.
Horton Landing, vil., Nova Scotia, King's co., 59 m. from Halifax.
Horton River, New South Wales, co. Murchison, joins Gwyder R.
Horwich, tn., SE. Lancashire, 17¼ m. from Manchester.
Hosdrug, tn., Madras, Kanara dist. Lat. 12° 18′ N., long. 75° 9′ E.
Hosdurga, *taluk*, Chitaldrug dist., Mysore. 510 sq. m.
Hosdurga, vil., hdqrs. of above. Lat. 13° 48′ N., long. 76° 20′ E.
Hoshangabad, dist., Narbada div., Cent. Provs., India.
Hoshangabad, *tahsil*, Cent. Provs., India. 890 sq. m.
Hoshangabad, chief tn., Hoshangabad dist., India.
Hoshiarpur, dist., Punjab, India. Area 2180 sq. m.
Hoshiarpur, *taluk*, Hoshiarpur dist., Punjab. 478 sq. m.
Hoshiarpur, cap. Hoshiarpur dist., Punjab. Lat. 31° 32′ N.
Hoskot, *taluk*, Bangalore dist., Mysore. 401 sq. m.
Hoskot, hdqrs. tn. of above. Lat. 13° 4′ N., long. 77° 49′ E.
Hospet, tn., Madras. Lat. 15° 15′ N., long. 76° 26′ E.
Hospital, par. and vil., E. co. Limerick. 3999 acres.
Hospital Island, Quebec, in Richelieu R., below Ash Island.
Hoste Island, Tierra del Fuego, 90 m. long. by 50 m. broad.
Hosur, *taluk*, Salem dist., Madras. 1216 sq. m.
Hosur, tn., Madras, Salem dist.
Hosur, vil., Mysore, Kolar dist.
Hotchkissville, vil., Connecticut, Litchfield co.
Hötensleben, vil., Prussian Saxony, 26 m. W. Magdeburg.
Hotham. *See* **North Melbourne.**
Hotham, Cape, N. Terr., Australia, W. point of Van Diemen Gulf.
Hotham, Mount, Victoria, peak of the Great Dividing Range.
Hotl-Mardan, cantonment, Punjab, Peshawar dist.
Hot Spring Lake, Utah, near Salt Lake City. Fed by hot springs.
Hot Springs, vil. and tnshp., Arkansas, cap. of Garland co.
Hotspur, dist., Victoria, co. Bendigo, 213 m. W. Melbourne.
Hötting, vil., Austria, Tyrol, on the Inn.
Hotzenplotz, tn., Austrian Silesia, 36 m. NNW. Troppau.
Houat Island, off Morbihan, W. coast of France.
Hondeng-Aimeries, vil., Belgium, 10 m. W. Mons.
Hondeng-Goegnies, vil., Belgium, near the above.
Hougaerde, vil., Belgium, S. Brabant, 2½ m. SW. Tirlemont.
Hougham, par. and vil., Kent, partly in Dover.
Houghsund, tn., Norway, 30 m. WSW. Christiania.
Houghton, tn., S. Australia, co. and 14 m. NE. Adelaide.
Houghton, West, parl. div., SE. Lancashire.
Houghton, West, tnshp., SE. Lancashire.
Houghton Glass, tnshp. and vil., W. Riding, Yorkshire.
Houghton Lake, Michigan, source of the Muskegon R.
Houghton-le Spring, tn., co. and 6½ m. NE. Durham.
Houghton-le-Spring, parl. div., co. Durham.
Houghton Regis, par. and vil., Bedfordshire.
Houlton, vil. and tnshp., Maine, Aroostook co.
Houma, vil., Louisiana, cap. of Terre Bonne parish.
Houmet Rocks, Chaunel Is., on N. side of Vazon Bay.
Hound, par., Hants, partly in Southampton.
Houndwood, par., Berwickshire, 3 m. SE. Grant's House.
Hounslow, tn., Middlesex, 2½ m. SW. Brentford.
Hounslow Heath, Middlesex, runs 5 m. W. of Hounslow.
Hourn, Loch, arm of the sea, Inverness-shire, on W. coast.
Housatonic, vil., Massachusetts, Berkshire co.
Housatonic River, Connecticut and Massachusetts, to Long I. Sound.
Housay Island, one of the Out Skerries, Shetland.
House Island, one of the Fern Is. off Northumberland.
Housel Bay, Cornwall, on S. coast, near Lizard Head.
Housie Skerries, isls., Out Skerries, Shetland.
Houssa. *See* **Haussa.**
Houston, vil., Renfrewshire, 6 m. NE. Paisley.
Houston, vil. and tnshp., Minnesota, Houston co.
Houston, vil. and tnshp., Missouri, cap. of Chickasaw co.
Houston, city, Texas, cap. of Harris co., on Buffalo Bayou.
Houston and Killellan, par., Renfrewshire. 7585 acres.
Hove, par., Sussex, within Brighton.
Hovingham, par., tnshp., and vil., N. Riding, Yorkshire.
Howard, tn., Queensland, co. Cook, 18 m. NW. Maryborough.
Howard, vil. and tnshp., Kansas, cap. of Elk co.
Howard, vil., Minnesota, Wright co., 53 m. W. St. Paul.
Howard, vil. and tnshp., New York, Steuben co.
Howard, bor. and tnshp., Pennsylvania, Centre co.
Howard City, vil., Michigan, Montcalm co., 34 m. NE. Grand Rapids.
Howard's Mills, vil. and tnshp., Kentucky, Montgomery co.
Howden, par., tn., and tnshp., E. Riding, Yorksbire.
Howdenshire, parl. div., E. Riding, Yorkshire.
Howdon-on-Tyne. *See* **Howdon Pans.**
Howdon Pans, eccl. and local gov. dist., Northumberland.
Howe, Cape, New South Wales, on border of Victoria.
Howe Bridge, eccl. dist., SE. Lancashire.
Howell, vil. and tnshp., Michigan, cap. of Livingston co.
Howick, par. and vil., Northumberland, 5 m. NE. Alnwick.
Howick, vil., Quebec, co. Chateauguay, on English R.
Howick Islands, Queensland, bet. dist. Cook and Great Barrier Reef.
Howi-Howe, tn., China, on S. coast of Hainan I.
Howitt, Mount, peak of the Barry Mtns., Victoria.
Howland Island, Pacific Ocean. Lat. 0° 49′ N., long. 176° 40′ W.
Howloko Lake, New Zealand, co. Fiord.
Howlong, tn., New South Wales, 389 m. SW. Sydney.
Howrah, sub. dist., Hugli dist., Bengal. 476 sq. m.
Howrah, sub-div. of above. 173 sq. m.
Howrah, tn., Bengal, suburb of Calcutta.
Howth, par. and vil., co. and 9 m. NE. Dublin.
Hoxa Head, Orkney, in NW. of S. Ronaldshay Island.
Hoxne, par. and vil., E. Suffolk, 3½ m. NE. Eye.
Höxter, tn., Prussia, Westphalia, on R. Weser.
Hoxton, dist. of London, Middlesex.
Hoxton, parl. div., Shoreditch bor., London, Middlesex.
Hoy, isl. and headland, Orkney, 4 m. SW. Stromness.
Hoya, tn., Prussia, Hanover, on R. Weser.
Hoyerswerda, tn., Prussian Silesia, 84 m. WNW. Liegnitz.
Hoylake, vil. and eccl. dist., W. Cheshire.
Hoyland, High, par. and tnshp., W. Riding, Yorkshire.
Hoyland, Nether, tnshp., W. Riding, Yorks, 7½ m. SE. Barnsley.
Hoyland Swaine, tnshp., W. Riding, Yorks, 5½ m. SW. Barnsley.
Hoyle Banks, sandbanks, in Dee estuary, Flint and Cheshires.
Hoyleton, dist., S. Australia, co. Stanley, 79 m. N. Adelaide.
Hoyleton, vil. and tnshp., Illinois, Washington co.
Hoym, tn., Germany, Anhalt, 14 m. NE. Halberstadt.
Hpa-gat, vil., Burma, Amherst dist.
Hpaung-lin, tnshp., Burma, Rangoon dist.
Hpyu River, Burma, Taung-gu dist., trib. of the Sittaung R.
Hradek, tn., Prussian Silesia, 11 m. WNW. Glatz.
Hradisch, tn., Moravia, on R. March.
Huacho, tn., Peru, dep. and N. of Lima.
Huajicori, tn., Mexico, Jalisco State.
Huajuapan de Leon, dist., Mexico, Oajaca state.
Huajuapan de Leon, tn., in above dist.
Huallaga River, Peru, rises in the Andes; trib. of the Amazon.
Huancavelica, dep., Central Peru.
Huancavelica, tn., Peru, cap. of above dep. and prov.
Huancayo, tn., Peru, dep. Junin.
Huanchaco, spt. tn., Peru. 8° 5′ S. 79° 20′ W.
Huango del Rosario, tn., Mexico, Michoacan state.
Huanta, prov., Central Peru. Lat. 12° 50′ S.
Huanta, tn., Peru, cap. of above, 25 m. SE. Juapa.
Huannco, dep., Peru, in the Andes.
Huannco, tn., cap. of above, 180 m. NNE. Lima.
Huaranda, tn., Ecuador, near Mount Chimborazo.
Huaraz, tn., Peru, cap. of dep. Ancachs, 130 m. SE. Trujillo.
Huari, prov., Central Peru, in Ancachs.
Huari, tn., cap. of above, 160 m. ESE. Trujillo.
Huasca, tn., Mexico, state Hidalgo, dist. Atotonilco.
Huasco, tn., Chili, dep. and 110 m. N. Coquimbo.
Huaulta, tn., Mexico, state Hidalgo, dist. Huejutla.
Huauchinango, tn. and dist., Mexico, state Puebla.
Huaura, spt., Peru, dep. Lima, 50 m. NW. Chancay.
Hubbard, vil. and tnshp., Ohio, Trumbull co.
Hubbard's Cove, set., Nova Scotia, co. and 32 m. from Halifax.
Hubbardston, vil. and tnshp., Massachusetts, Worcester co.
Hubbardston, vil., Michigan, Ionia co., 35 m. NW. Lansing.
Hubberston, par. and vil., Pembrokeshire, on Milford Haven.
Hubli, sub-div., Dharwar dist., Bombay. 311 sq. m.
Hubli, chief tn. of above. Lat. 15° 20′ N., long. 75° 12′ E.
Huckeswagen, tn., Rhenish Prussia, 25 m. ESE. Düsseldorf.
Hucknall Torkard, par. and tn., co. and 8 m. NW. Nottingham.
Hucknall under Huthwaite, tn. and tnshp., Nottingham.
Huddersfield, bor., W. Riding, Yorks, 16½ m. SW. Leeds.
Huddlestone, tnshp., S. Australia, 112 m. NNW. Adelaide.
Hudikeri, vil., Coorg, India. Lat. 12° 5′ N., long. 76° E.
Hudiksvall, spt., Sweden, 70 m. N. Gefle.
Hudson, vil. and tnshp., Illinois, McLean co.
Hudson, vil. and tnshp., Massachusetts, Middlesex co.
Hudson, vil. and tnshp., Missouri, Bates co.
Hudson, vil. and tnshp., New Hampshire, Hillsborough co.
Hudson, former city, New York, now in Jersey City.
Hudson, city, New York cap. of Columbia co.
Hudson, vil. and tnshp., Ohio, Summit co.
Hudson, city, Wisconsin, cap. of St. Croix co.
Hudson, vil. and tnshp., Michigan, Lenawee co.
Hudson Bay. *See* **Hudson's Bay.**
Hudson Bay, inland sea, N. America, Canada. Area 540,000 sq. m.
Hudson Bay Territory. *See* **North-West Territories.**
Hudson Islands, Fiji, off W. coast of Viti Levu.
Hudson River, New York, falls into New York Bay.
Hudson Strait, Canada, between Hudson Bay and Davis Strait.
Hué (Thua Thien), city, cap. of Annam. Lat. 16° 30′ N.
Huejuquilla, tn., Mexico, state Jalisco.
Huelma, tn., Spain, prov. and 27 m. SE. Jaen.
Huelva, prov., Spain, on Atlantic coast.
Huelva, spt., Spain, cap. of above, 49 m. WSW. Seville.
Hueneme, vil. and tnshp., Colorado, Ventura co.
Huercal Overa, tn., Spain, prov. and 40 m. NE. Almeria.
Huerfano River, Colorado, trib. of the Arkansas R.
Hué River, Annam, falls into the China Sea 10 m. below Hué.
Huesca, prov., Spain, traversed by R. Isuela.
Huesca, tn., Spain, in Aragon, cap. of above prov.
Huescar, tn., Spain, prov. and 68 m. NE. Granada.
Huete, tn., Spain, prov. and 34 m. NW. Cuenca.
Hueyposxtla, tn., Mexico, Guerrero state.
Hugglescote and Donnington, tnshp., N. Leicestershire.
Hugh, Mount, New Zealand, on Cape Palliser.
Hughenden, par. and vil., Bucks, 1 m. N. Wycombe.
Hughenden, tn., Queensland, 90 m. SW. Charters Towers.
Hughesville, bor., Pennsylvania, Lycoming co.
Hugh McWilliam, Mount, Queensland, dist. S. Gregory.
Hugh Range, mtns., Queensland, dist. Burke.
Hughsonville, vil., New York, Dutchess co., on Wappinger Creek.
Hugh Town, tn., cap. of the Scilly Isles.
Hugli, dist., Bardwan div., Bengal. 1223 sq. m.
Hugli, sub-div., Hugli dist., Bengal. 442 sq. m.
Hugli, chief tn., Hugli dist., Bengal. Lat. 22° 54′ 44″ N.
Hugli River, branch of the Ganges, falls into Bay of Bengal.
Huizen, vil., Netherlands, 16 m. ESE. Amsterdam.
Hukeri, tn., Bombay, Belgaum dist. Lat. 16° 13′ N., long. 74° 38′ E.
Huliyar, vil., Mysore, Chitaldrug dist. Lat. 13° 35′ N., long. 76° 34′ E.
Huliyur-durga, vil., Mysore, Tumkur dist. Lat. 12° 49′ N.
Hull, spt., E. Riding, Yorkshire, on R. Hull.
Hull, tn., Quebec, on Ottawa R., 2 m. from Ottawa.
Hull and Appleton, tnshp., mid Chesbire. 3422 acres.
Hullet, tnshp., Ontario, Huron co.
Hull River, E. Riding, Yorks, falls into the Humber at Hull.
Hullsville, vil., Ontario, co. Haldimand, 28 m. from Hamilton.
Hulme, tnsbp., SE. Lancashire, in Manchester.
Hulmeville, vil., Pennsylvania, Bucks co., 1 m. S. Langhorne.
Huls, vil., Rhenish Prussia, 17 m. NW. Düsseldorf.
Hulst, tn., Netherlands, 15 m. WNW. Antwerp.
Hultschin, tn., Prussian Silesia, on the Oppo R.
Humansdorp, tn., Cape Colony, 50 m. W. Port Elizabeth.
Humber, extuary of Ouse and Trent, Lincoln and Yorkshires.
Humber, vil., Ontario, co. York, on R. Humber.
Humber River, Ontario, co. York, falls into Lake Ontario.
Humber River, Newfoundland, falls into Gulf of St. Lawrence.
Humberstone, par. and vil., co. and 2½ m. NE. Leicester.
Humberstone, vil., Ontario, 1 m. from Port Colborne.
Humbleton, tnshp. and battlefield, N. Northumberland.
Humboldt, vil., Iowa, Humboldt co., on the Des Moines R.
Humboldt, vil. and tnshp., Kansas, Allen co , on the Neosho R.
Humboldt, vil. and tnshp., Nebraska, Richardson co.
Humboldt, vil. and tnshp., Tennessee, Gibson co.
Humboldt Bay, California, 270 m. N. San Francisco.
Humboldt Lake, marsh, Nevada, receives the Humboldt R.
Humboldt River, Nevada, falls into Humboldt Lake.
Humboldt Sink. *See* **Humboldt Lake.**
Humbolt, vil. and tnshp., Illinois, Coles co.
Humbug Bay, Manitoba, part of Lake Winnipeg.
Humbug Scrub, vil., S. Australia, 25 m. NE. Adelaide.
Humcha, vil., Mysore, India, Shimoga dist. Lat. 13° 51′ N.
Hume, vil. and tnshp., New York, Alleghany co.
Hume Range, mtns., Victoria, cos. Anglesey and Evelyn.
Hummelstown, bor., Pennsylvania, Dauphin co.
Humpoletz, tn., Bohemia, 25 m. S. Czaslau.
Humpybong, tn., Queensland, on Moreton Bay. First set. in Colony.
Huna, bam., Caithness, on Pentland Firth, old ferry to Orkney.
Hu-Nan, inland prov., China. Area 83,226 sq. m.
Hun-Chun, tn., Manchuria, 9 m. N. Corean border.
Hundred and Two River, Missouri, trib. of the Platte R.
Hundsrück, mtns., Germany, in S. of Rhenish Prussia.
Hungary, kingdom, Cent. Europe, part of Austria-Hungary. Area 125,608.
Hungerford, tn. and par., Wilts and Berks, on R. Kennet.
Hungund, sub-div., Kaladgi dist., Bombay. 518 sq. m.
Hungund, chief tn. of above. Lat. 16° 3′ N., long. 76° 6′ E.
Hüningen, tn., Germany, Upper Alsace, on R. Rhine.
Hunmanby, par., tnshp., and vil., E. Riding, Yorkshire.
Hunneweil, vil. and tnshp., Kentucky, Greenup co.
Hunnewell, vil., Missouri, Shelby co., 37 m. W. Hannibal.
Hunshelf, tnshp., W. Riding, Yorkshire, 2 m. S. Penistone.
Hunslet, sub. of Leeds, W. Riding, Yorkshire.
Hunstanton, vil. and watering-place, Norfolk, opposite Boston.
Hunstanton with Barrett Ringstead, par., W. Norfolk.
Hunsur, tn., Mysore. Lat. 12° 17′ N., long. 76° 19′ E.
Hunter, vil. and tnshp., New York, Greene co., in Catskill Mtns.
Hunter, Port. *See* **Newcastle Harbour.**
Hunterfield and Arniston, vil., Mid-Lothian, near Gorebridge.
Hunter Island, Tasmania, NW. Robbin's Island.
Hunter Range, mtns., New South Wales, co. Hunter.
Hunter River, New South Wales, flows SE. into sea near Newcastle.
Hunter River, New Zealand, co. Vincent, falls into Lake Hawea.
Hunter's Hill, sub. of and 4 m. from Sydney, New South Wales.
Hunter's Hills, range, New Zealand, co. Waimate.
Hunter's Mountain, New Zealand, co. Fiord.
Hunter's Point, New York, part of Long Island City.
Hunter's Quay, part of Dunoon, on the Clyde.
Huntinburg, vil., Indiana, Dubois co., 48 m. E. Evansville.
Huntingdon, bor. and co. tn., Huntingdonshire, on R. Ouse.
Huntingdon, parl. div., Huntingdonshire.
Huntingdon, tn., Quebec, 38 m. SW. Caughnawaga.
Huntingdon, bor., Pennsylvania, cap. of Huntingdon co.
Huntingdon, vil., Tennessee, cap. of Carroll co.
Huntingdonshire, co , England, W. of Cambridgeshire.
Huntington, vil. and tnshp., Connecticut, Fairfield co.
Huntington, city, Indiana, cap. of Huntington co.
Huntington, vil., Maryland, Baltimore co.
Huntington, vil. and tnshp., Massachusetts, Hampshire co.
Huntington, vil. and tnshp., New York, Suffolk co.
Huntington, city, W. Virginia, Cabell co.
Huntingtower and Ruthvenfield, vil., co. and 2½ m. NW. Perth.
Huntingville, vil., Quebec, co. Compton, 2 m. from Lennoxville.
Huntley, tn., New Zealand, co. Waikato, 65 m. S. Aucklaud.
Huntly, tn., NW. Aberdeenshire, on R. Deveron.
Huntly, tnshp., Victoria, co. Bendigo, 109 m. NW. Melbourne.
Huntly Grove, vil., Illinois, McHenry co., 7 m. NW. Elgin R.
Hunts. *See* **Huntingdonshire.**
Huntspill, par. and vil., Somerset, 5½ m. N. Bridgwater.
Hunt's Point, set., Nova Scotia, Queen's co., 8 m. from Liverpool.
Huntsville, vil., Ontario, on Muskoka R.
Huntsville, city, Alabama, cap. of Madison co.
Huntsville, vil. and tnshp., Illinois, Schuyler co.
Hunwick, eccl. dist. and vil., S. Durham.
Hunwick and Helmington, tnshp., S. Durham.
Huon River, Tasmania, falls into sea opposite S. Bruin Island
Hu-Pe, central prov., China. Area 69,477 sq. m.
Hurd, Cape, Ontario, Bruce co., on Lake Huron.
Hurd, Lake, S. Australia, 40 m. W. of Lake Frome.
Hurd, Port, Bathurst I., N. Terr., Australia, part of Gordon Bay.
Hurdsfield, tnshp. and vil., E. Cheshire. 900 acres.
Hurdwar. *See* **Hardwar.**
Hurin, tn., Persia, Irak Ajemi, 30 m. NW. Zohab.
Hurlet, vil., Renfrewshire, 3 m. SE. Paisley.
Hurley, par. and vil., E. Berks, 4 m. NW. Maidenhead.
Hurley, vil. and tnshp., New York, Ulster co.
Hurlford, tn. and par., Ayrshire, 2 m. SE. Kilmarnock.
Huron, vil. and tnshp., Ohio, Erie co., on the Huron R.
Huron, Lake, between Canada and the United States. 23,610 sq. m.
Huron River, Michigan, falls into Lake Erie.
Huron River, Ohio, falls into Lake Erie.
Hurrur (Harar), dist., E. Africa.
Hurrur, tn., Hurrur dist., E. Africa. Lat. 9° 37′ N.
Hursley, par. and vil., Hants, 5 m. SW. Winchester.
Hurst, par. and vil., E. Berks, 3 m. NW. Wokingham.
Hurst, tn., SE. Lancashire, in Ashton-under-Lyne.
Hurst Brook, eccl. dist., SE. Lancashire.
Hurst Green, eccl. dist. and vil., NE. Lancashire.
Hurstmonceaux. *See* **Herstmonceaux.**
Hurstpierpoint, tn. and par., Sussex, 8 m. NW. Brighton.
Hurunui, tn., New Zealand, co. Ashley, 52 m. N. Christchurch.
Hurunui River, New Zealaud, on S. border of co. Cheviot.
Hurworth, par. and tnshp., Durham, 8½ m. N. Stocktou.
Husain, tn., NW. Provs., India, Aligarh dist.
Husavick, Icelandic set., Manitoba, on Lake Winnipeg.
Hush, tn., Roumania, 47 m. SE. Yassy.
Hush-Eon, tn., China, Quang Tung, S. of Hainan.
Husiatyn, tn., Austria, Galicia, 20 m. E. Czortkow.
Huskisson River, Tasmania, co. Russell, trib. of the Pieman R.
Hustisford, vil. and tnshp., Wisconsin, Dodge co.
Hustonville, vil. and tnshp., Kentucky, Lincoln co.
Husum, spt., Prussia, 22 m. SW. Schleswig.
Huszth, (Khuszt), tn., Hungary, on R. Theiss.
Hutchinson, vil., Kansas, cap. of Reno co., on Arkansas R.
Hutchinson, vil. and tnshp., Minnesota, McLeod co.
Hutchison, vil. and tnshp., Kentucky, Bourbon co.
Hu-Tchu, tn., China, prov. Che-Kiang, 70 m. NW. Ning-po.
Hut Island, Inverness-shire, Outer Hebrides.
Hutsonville, vil. and tnshp., Illinois, Crawford co.
Hutt, Lower, post stn., New Zealand, co. Hutt.
Hüttenberg, vil., Austria, Carinthia, 18 m. NNE. Sanct Veit.
Hutton, vil. and tnshp., Illinois, Coles co.
Hutton, Mount, Queensland, peak of the Denham Range.
Hutton Cranswick, par., tn., and vil., E. Riding, Yorkshire.
Hutton Henry, tnshp., Durham, 2 m. SW. Castle Eden.
Huttonsville, vil., Ontario, co. Peel, 4 m. from Brampton.
Huttweil, tn., Switzerland, cant. and 22 m. NE. Bern.
Huxley, Mount, Tasmania, co. Montagu.
Huy, tn., Belgium, prov. and 17 m. SW. Liége.
Huysse, vil., Belgium, E. Flanders, 11 m. SW Ghent.
Huyton, par. and vil., Lancashire, 5¾ m. E. Liverpool.
Huyton with Roby, tnshp., SW. Lancashire.
Huzareh (with Eimak Country), region, Afghanistan.
Hvaloê (Kvaloê), isl., Norway. Lat. 69° 35′ N.
Hven, isl., Denmark, in the Sound, 8 m. from Elsinore.
Hwangguyen, tn., China, prov. Che-Kiang.
Hyannio, spt., Massachusetts, on Cape Cod.
Hyde, bor., Cheshire, on R. Tame, 7½ m. E. Manchester.
Hyde, parl. div., Cheshire.
Hyde, tn., New Zealand, co. Maniototo, 75 m. NW. Dunedin.
Hyde Park, Westminster, London. Contains Serpentine, etc.
Hyde Park, vil. and tnshp., Illinois, Cook co.
Hyde Park, vil. and tnshp., Massachusetts, Norfolk co.
Hyde Park, vil. and tnshp., New York, Dutchess co.
Hyde Park, vil. and tnshp., Vermont, cap. of Lamoille co.
Hyde Park Corner, vil., Ontario, co. Middlesex.
Hyderabad. *See* **Haldarabad.**
Hydra (Idra), isl., Greece, off the Morea. Ar. 26 sq. m.
Hydra, city, Greece, on Hydra Island.
Hyères (Hières), tn., France, dep. Var, 12 m. E. Toulon.
Hyères Islands, France, in the Mediterranean, off Hyères.
Hykulzie, tn., Afghanistan, 5 m. N. Shawl.
Hylipol, par., Argyllshire, in Tyree.
Hylton, tnshp. and vil , Durham, on R. Wear.
Hylton, South, eccl. dist., Wearmouth par., Durbam.
Hymettus, mtn. range, Greece, S. of Atheus.
Hyndman, vil., Pennsylvania, Bedford co.
Hyrum, city, Utah, Cache co., 8 m. from Logan.
Hyson Green, eccl. dist., in bor. and co. of Nottingham.
Hythe, bor., Kent, 68 m. SE. London. A Cinque Port.
Hythe St. Leonard, par., E. Keut, iu Hytbe bor.
I, name for Iona, *q.v.*
Iba (Yba), tn., Philippine Islands, Luzon, 80 m. NW. Manilla.
Ibadan, city, Africa, Yarriba, 70 m. NNE. Lagos.
Ibague (Ibaque), tn., Colombia, Cundinamarca state.
Ibane and Barryroe, barony, S. co. Cork.
Ibarra, tn., Ecuador, 50 m. NNE. Quito.
Ibbenbüren, tn., Prussia, Westphalia, 14 m. W. Osnaburg.
Ibera (Ybera) Lakes, marshes, Argentine Rep., Corrientes.
Iberia, aucient name for Spain.
Iberville. *See* **St. Athanase.**
Ibicui River, Brazil and Uruguay, trib. of R. Uruguay.
Ibi Gamin, mtns., Himalayas. Alt. 25,373 ft. Long. 79° 38′ E.
Ibo, tn., W. Africa, Guinea, at head of Niger delta.
Ibrahimabad, tn., Oudh, Bara Bauki dist.
Ibraila. *See* **Brahilov.**
Ibrickan, barony, W. co. Clare. 56,696 acres.
Ibros, tn., Spain, 19 m. NNE. Jaen.
Ibrox, SW. suburb of Glasgow.
Ibstock, par., tnshp., and vil., S. Leicestershire.
Ica, maritime dep., Peru. Area 12,630 sq. m.
Ica, tn., Peru, Ica dep.
Icart Bay, Guernsey, Channel Islands, 3 m. SW. St. Peter Port
Icart Point, on Icart Bay, *q.v.*

Iceland, isl., Atlantic. Belongs to Denmark. Lat. 65° N., long. 18° W. 40,458 sq. m.
Ichaboe Island, Africa, Namaqualand.
Ichak, tn., Bengal, Hazaribagh dist. Lat. 24° 5′ N.
Ichamati River, Bengal, Pabna dist., branch from Ganges.
Ichamati River, Bengal, navigable branch of the Matabhanga.
I-chang, free port, China, on Yang-tse-Kiang.
Ichapur, tn., Madras, Ganjam dist. Lat. 19° 6′ N., long. 84° 44′ E.
Ichanil, tn., Oudh, Bara Banki dist. Lat. 26° 58′ N., long. 78° 23′ E.
Ichenhausen, tn., Bavaria, 6 m. from Günzburg.
Icod, tn., Teneriffe, on W. coast.
Icolmkill or I-Colomb-Kill. *See* **Iona.**
Icy Cape, Alaska, on N. coast. Long. 161° 46′ W.
Ida, famous mtn., Asia Minor. Lat. 36° 12′ N., long. 26° 54′ E.
Ida, barony, SE. co. Kilkenny. 60,132 acres.
Ida, tn., Queensland, 2 m. NE. Maytown.
Ida, vil. and tnship., Michigan, Monroe co.
Ida, stn. of Niger Company's Territory, Africa.
Ida, Mount, New Zealand, co. Waitaki, peak of Hawkdun Mtns.
Ida, Mount, Tasmania, co. Lincoln, E. of Lake St. Clair.
Ida, Mount, Victoria, co. Rodney, SW. of Redcastle.
Ida Grove, vil., Iowa, cap. of Ida co., on the Maple R.
Idaho, state, U.S. Lat. 45° N., long. 115° W. 84,800 sq. m.
Idaho City, vil., Idaho, cap. of Boisé co.
Idaho Springs, vil., Colorado, Clear Creek co.
Idar, vil., Germany, Birkenfeld, 3 m. NW. Oberstein.
Idda, tn., Nigeria. Lat. 6° 52′ N., long. 6° 58′ E.
Idle, tn. and tnship., W. Riding, Yorkshire, 5½ m. NE. Bradford.
Idle River, Notts, trib. of the Trent at W. Stockwith.
Idria, tn., Carniola, 23 m. WSW. Laybach.
Idridgebay, eccl. dist. and hamlet, N. Derbyshire.
Idro Lake, N. Italy, between Lakes Garda and Isco.
Idrone, East, barony, W. co. Carlow. 48,153 acres.
Idrone, West, barony, W. co. Carlow. 23,067 acres.
Idstein, tn., Prussia, Hessen-Nassau, 10 m. N. Wiesbaden.
Idu, stn. of the Niger Company, W. Africa.
Iesi, (Jesi), tn., Italy, prov. and 9 m. ESE. Campobasso.
Iesi (Jesi), tn., Italy, 17 m. SW. Ancona.
Iffa and Offa, East, barony, S. co. Tipperary.
Iffa and Offa, West, barony, S. co. Tipperary.
Ifield, par. and vil., E. Sussex, on R. Mole.
Iga, tn., Japan, Hondo Isl., 100 m. ESE. Kioto.
Iga, prov. mid Japan.
Igatpuri, sub-div. Nasik dist., Bombay.
Igatpuri, hdqrs. tn. of above. Lat. 19° 40′ N., long. 73° 45′ E.
Igbtermurragh, par., E. co. Cork. 5555 acres.
Igbtham, par. and vil., Kent, 4½ m. NE. Sevenoaks.
Iglas, *tahsil*, Aligarh dist., NW. Provs., India.
Iglas, hdqrs. tn. of above *tahsil*, NW. Provs., India.
Iglau, tn., Moravia, on the Iglawa R.
Iglawa River Moravia, trib. of the Schwarza R.
Iglesias, tn., Sardinia, near W. coast.
Iglo, tn., Hungary, on R. Hernad, 11 m. S. Leutschau.
Iguaçu, tn., Brazil, 21 m. NW. Rio de Janeiro.
Igualada, tn., Spain, 33 m. NW. Barcelona.
Igualapa, tn., Mexico, state and 180 m. SSW. La Puebla.
Iguape, spt., Brazil, state São Paulo, 85 m. SW. Santos.
Iguaraçu, tn., Brazil, state and 20 m. NNW. Pernambuco.
Ihna River, Prussia, enters Stettiner Haff, 9 m. from Stettin.
Ihringen, vil., Baden, circle Upper Rhine, near Breisach.
Ikanna, *pargana*, Bahraich dist., Oudh. 259 sq. m.
Ikanna, tn., Oudh, Bahraich dist. Lat. 27° 33′ N., long. 81° 59′ E.
Ike-Aral-Nor, lake, Mongolia. Lat. 47° 30′ N., long. 90° E.
Ikeathy and Oughterany, barony, N. co Kildare.
Ikelembo (Uriki) River, Africa, trib. of the Congo, near Equator.
Ik River, Russia, gov. Orenburg, trib. of the Kama.
Ilala, place, Africa, on S. shore of Lake Bangweolo.
Ilchester, par. and vil., mid Somerset, on R. Yeo.
Ilchi. *See* **Khotan.**
Ile de France, former prov., France, with Paris as capital.
Ilek River, Russia, flows through gov. Orenburg.
Ilekskoi-Gorodek (Iletski), tn., Russia, Orenburg.
Ilford, Great, tn., S. Essex, on R. Rodiug.
Ilford, Little, par. and vil., S. Essex, 3 m. NE. Stratford.
Ilfracombe, spt., watering-place, and par., N. Devon.
Ilhavo, tn., Portugal, 38 m. S. Oporto.
Ili. *See* **Knidja.**
Iliamna, active volcano, Alaska. Alt. 12,066 ft.
Ilion, vil., New York, Herkimer co., on the Mohawk R.
Ili River, Turkestan, falls into Lake Balkash.
Ilich, tn., Asiatic Turkey, 53 m. NE. Diarbekir.
Ilkal, tn., Bombay, Kaladgi dist Lat. 15° 57′ N.
Ilkeston, bor., co. and 8 m. NE Derby.
Ilkley, tn. and par., W. Riding, Yorks, 9 m. SE. Skipton.
Ill, riv., Alsace, trib of the Rhine, N. of Strasburg.
Illabarook, tn., Victoria, co Grenville, 95½ m. W. Melbourne.
Illapel, tn., Chili, Coquimbo state, 110 m. from Valparaiso.
Illawarra, dist., New South Wales, 33 m. S. Sydney.
Illawarra Lake, New South Wales, co. Camden, off Pacific Ocean.
Ille, tn., France, Pyrénées-Orientales, on the Tet.
Ille-et-Vilaine, dep., N. France, Normandy 2597 sq. m
Ille River, France, Ille-et-Vilaine, trib. of the Vilaine.
Iller River, Germany, from the Tyrol to the Danube.
Illewong, Mount, New South Wales, co. Blaxland.
Illiers, tn., France, Eure-et-Loir, on R. Loire.
Illimani, mtn., Bolivian Andes, 25 m. ESE. La Paz. Alt. 21,181 ft.
Illingworth, eccl. dist. and vil., W. Riding, Yorkshire.
Illinois, a N. central state of U.S. 56,650 sq m.
Illinois River, Illinois, trib. of the Mississippi, Jersey co.
Illiopolis, vil. and tnship., Illinois, Sangamon co.
Illkirch-Grafenstaden, tn., Alsace, 3 m. S. Strasburg.
Illogan, par. and vil., Cornwall, 2½ m. NW. Redruth.
Illok, tn., Slavonia, 26 m. W. Peterwardein.
Illora, tn., Spain, 22 m. WNW Granada.
Illorin, city, Africa, Yarriba, 50 m SSW. Rabba.
Illyria, div. and titular kingdom, Austria. Area 10,937 sq. m.
Ilm (Ilmstadt), tn., Germany, on R. Ilm.
Ilmenau, tn., Germany, on R. Ilm, 27 m. SW. Weimar.
Ilmenau River, Hanover, trib. of the Elbe, near Hamburg.
Ilmen Lake, Russia, gov. Novgorod, 100 m. N. Lake Ladoga.
Ilminster, tn. and par., Somerset, on R. Isle.
Ilm River, Saxony, trib. of the Saale, 13 m. N. Jena.
Ilmstadt. *See* **Ilm.**
Ilo (Ylo), spt., Peru, 63 m. SW. Moquegua.
Iloilo (Yloilo), spt., Philippine Islands, on SE. coast of Panay.
Ilol, petty state, India, Gujarat.
Ilol, chief tn. of above state. Lat. 23° 59′ N., long. 73° 18′ E.
Ilsenberg, tn., Prussian Saxony, 16 m. W. Halberstadt.
Ilsham, eccl. dist., E. Devon, sub. of Torquay.
Ilsington, par. and vil., E. Devon, 7 m. NW. Newton Abbot.
Imbros Island, Turkey, off entrance to Dardanelles.
Imeritia, former country, Transcaucasia, now in Kutais.
Imlay, vil. and tnship., Michigan, Lapeer co.
Imley, Mount, New South Wales, co. Auckland.
Immenstadt, tn., Bavaria, 13 m. SW. Kempten.
Imokilly, barony, SE. co. Cork. 93,878 acres.
Imola, tn., Italy, prov. and 22 m. ESE. Bologna.
Imst (Umbieta), tn., Tyrol, on R. Inn.
Inaba, prov., Japan, in W. of Hondo Island.
Inagh, par., W. co. Clare, on R. Inagh, 9 m. NW. Ennis.
Inagua, largest and most S. of the Bahama Islands.
Inca, tn., Majorca, NE. of Palmas.
Ince-in-Makerfield, tnship., SW. Lancashire.
Inch, island, co. Donegal, in Lough Swilly.
Inch, par., NW. Wigtownshire. 30,844 acres.
Inch, par., E. co. Cork, 5 m. SW. Cloyne. 3822 acres.
Inch, par., NE. co. Donegal, 8 m. NW. Londonderry.
Inch, par., co. Down, on R. Quoile, 2 m. N. Downpatrick.
Inch, par., cos. Wexford and Wicklow. 6802 acres.
Inchalcaranji, native state, Bombay. 201 sq. m.
Inchalcaranji, chief tn. of above. Lat. 16° 41′ N., long. 74° 31′ E.
Inchard, Loch, arm of the sea, NW. Sutherlandshire.
Inchcape. *See* **Bell Rock.**
Inchcolm, island, Firth of Forth, 1½ m. S. Aberdour.
Inchgarvie, island, Firth of Forth, a foundation of Forth Bridge.
Inchicronan, par., N. co. Clare, 6 m. NE. Ennis.
Inchiquin, barony, mid co. Clare. 88,387 acres.
Inchiquin Island, N. co. Galway, in Lough Corrib.
Inchkeith, island, Firth of Forth. Strongly fortified.
Inchkennetb, isl., in Loch-na-Keal, Mull.
Inchmahone, island, SW. Perthshire, in Lake of Menteith.
Inchmarnock, island, Firth of Clyde, W. of Bute.
Inchture, par. and vil., Perthshire, in Carse of Gowrie.
Indals-Elf, river, Sweden, falls into Gulf of Bothnia.
Indapur, sub-div., Poona dist, Bombay. 567 sq. m.
Indapur, tn., Bombay, Poona dist. Lat. 18° 6′ N., long. 75° 4′ E.
Independence, vil., California, cap. of Inyo co.
Independence, city, Iowa, cap. of Buchanan co.
Independence, city and tnship., Kansas, cap. of Montgomery co.
Independence, vil. and tnship., Kentucky, Kenton co.
Independence, vil., Missouri, cap. of Jackson co.
Independence, vil. and tnship., Ohio, Cuyahoga co.
Independence, vil., Oregon, Polk co., on Willamette R.
Independence, vil. and tnship., Pennsylvania, Washington co.
Independence, vil., Texas, Washington co.
Independence River, New York, trib. of Black R., in Lewis co.
Indi, sub-div., Kaladgi dist., Bombay. Area 870 sq. m.
Indi, chief tn. of above. Lat. 17° 11′ N., long. 76° E.
India, British Empire, Asia. Ar. 1,587,104 sq. m.
Indiana, central state, U.S 36,350 sq. m.
Indiana, bor. Pennsylvania, cap. of Indiana co.
Indianapolis, city, Indiana, cap. of state and Marion co.
Indian Archipelago. *See* **Malay Archipelago.**
Indian Caucasus. *See* **Hindu Kush.**
Indian Head, New South Wales, co. Macquarie, NE. Crowdy Head.
Indian Head, cape, Queensland, Great Sandy Island, Wide Bay dist.
Indian Islands, Newfoundland, 14 m. from Fogo.
Indian Lake, New York, communicates with Hudson R.
Indian Mound, hamlet and tnship., Tennessee, Stewart co.
Indian Mountain, settlement, New Brunswick, co. Westmoreland.
Indian Ocean, between Africa, Asia, and the Pacific.
Indianola, vil., Illinois, Vermillion co., on Little Vermillion R.
Indianola, vil., Iowa, cap. of Warren co., 20 m. S. Des Moines.
Indianola, vil. and tnship., Nebraska, cap. of Red Willow co.
Indianola, port of entry, Texas, cap. of Calhoun co.
Indian Orchard, vil., Massachusetts, Hampden co.
Indian River, tidal channel, Florida, cos. Bravard and Volusia.
Indian River, New York, falls into Black Lake, St. Lawrence co.
Indian River, Ontario, Renfrew co., trib. of Ottawa R.
Indian Territory, tract, U.S., reserved for Indians.
Indiantown, tn., New Brunswick, suburb of St. John.
Indie, vil., Hungary, Slavonia, 18 m. SSE. Peterwardein.
Indies. *See* **East Indies, West Indies, and India.**
Indighirka River, E. Siberia, falls into the Arctic Ocean.
Indigo, tn., Victoria, co. Bogong, 187 m. NE. Melbourne.
Indo-China, Eastern Peninsula, Farther India.
Indooroopilly, vil., Queensland, suburb of Brisbane.
Indore, native state, Central India. 18,400 sq. m.
Indore, chief city, Indore state. Lat. 22° 42′ N., 75° 54′ E.
Indore Agency, Indore, Dews, and Bagli, Central India.
Indori River, Punjab, Gurgaon dist., joins the Sahibi.
Indragiri, kingdom, Sumatra, under the Dutch. 7700 sq. m.
Indre, dep., Central France. Area 2624 sq. m.
Indre, vil., France, Loire-Inférieure, 5½ m. from Nantes.
Indre-et-Loire, dep., France, NW. Indre. 2361 sq. m.
Indre River, France, trib. of the R. Loire.
Indus River, India, rises in Tibet and falls into Indian Ocean.
Industry, Canada. *See* **Joliette.**
Industry, vil. and tnship., Illinois, McDonough co.
Ineboli (Ainabol), tn., Asia Minor, on Black Sea.
Ingbert, tn., Rhenish Bavaria, 10 m. W. Zweibrücken.
Ingelheim, Nieder, tn., Germany, Hessen, on R. Selz.
Ingelheim, Ober, tn., Germany, Hessen, on R. Selz.
Ingelmunster, tn., Belgium, W. Flanders.
Ingersheim, tn., Germany, Alsace, 3 m. NW. Colmar.
Ingersoll, tn., Ontario, Oxford co., on R. Thames.
Ingham, tnship., Queensland, co and 42 m. S. Cardwell.
Ingleton, tnship. and vil., W. Riding, Yorks, 4 m. NW. Clapham.
Inglewood, tn., S. Australia, 15 m. NE. Adelaide.
Inglewood, tn., Victoria, co. Gladstone, 130 m. NW. Melbourne.
Inglewood, tn., New Zealand, co. Taranaki.
Inglewood, tn., Queensland, co Clive, 180 m. SW. Brisbane.
Inglis River, Tasmania, co. Wellington, flows N. and E.
Ingolstadt, city, Bavaria, on R Danube.
Ingrow and Hainworth, eccl. dist., W. Riding, Yorkshire.
Ingweiler, tn., Alsace, on R. Modar.
Inhambane, Portuguese tn., Africa, 200 m. NE. Delagoa Bay.
Inhanna, *pargana*, Rai Bareli dist., Oudh.
Inhanna, tn., Oudh, Rai Bareli dist. Lat. 26° 32′ N
Inishannon, par. and vil., co. Cork, 2¾ m. NE. Bandon.
Inisbargy, par., co. Down, on Lough Strangford.
Inishbofin, insular par., NW. co. Galway. 3151 acres.
Inishbofin, isl., part of above par.
Inishbofin, isl., co. Donegal, in Gweedore Bay.
Inishcarra, par. and 8 m W Cork.
Inisheer, isl. and par., Aran Is., co. Galway.
Inishfree, Upper, isl., co. Donegal, in Inishfree Bay.
Inishkea, North, isl, off NW co. Mayo.
Inishkea, South, isl., off NW. co. Mayo
Inishkeen, par., cos. Louth and Monaghan.
Inishlackan, isl., co Galway, in Roundstown Bay.
Inishlounaght, par, cos. Tipperary and Waterford.
Inishmaan, isl. and par., Aran Is., co. Galway.
Inishmaceaint, par., cos. Donegal and Fermanagh.
Inisbmagrath, par, mid co. Leitrim. 23,412 acres.
Inishmore, isl. and par., Aran Is., co Galway.
Inishmurray, isl., co. Sligo, in Donegal Bay.
Inishnee, isl., co. Galway, in Roundstown Bay.
Inishodriscol, isl., co. Cork, in Roaringwater Bay.
Inisbowen, East, barony, NE. co. Donegal.
Inishowen, West, barony, NE. co. Donegal.
Inishsbark, isl., off NW co. Galway.
Inishtrevin, isl., off W. co. Galway.
Inishturk, isl., off SW. co. Mayo.
Inisidgen Point, Scilly Is., NW. extremity of St. Mary's.
Inistiage, par. and vil., co Kilkenny, on R. Nore.
Injaram, tn., Madras, Godavari dist. Lat. 16° 43′ N.
Inkberrow, par and vil., W. Worcestershire.
Inkerman, vil. and battlefield, Crimea, 5 m. E. Sebastopol.
Inkerman, vil., Ontario, co Dundas, 15 m. from Cornwall.
Inkermann, vil., Renfrewshire, 1½ m. from Paisley.
Inkpen, par. and vil., SW. Berks, 4 m. SE. Hungerford.
Inman Valley, tn., S. Australia, co Hindmarsh.
Inn, riv., trib. of the Danube: Switzerland, Tyrol, Bavaria, Austria.
Innellan, par. and vil., Argyllshire, on Firth of Clyde.
Inner Islands, Newfoundland, Bonavista dist.
Innerkip, vil., Ontario, co. Oxford, 6 m. from Woodstock.
Innerleithen, tn. and par., Peebles and Selkirkshires.
Innerwick, par. and vil., E. Haddingtonshire.
Innes, Lake, New South Wales, co. Macquarie, near coast.
Innisville, vil., Ontario, co. Lanark, on Mississippi R.
Innspruck, city, cap. of Tyrol, on the Inn and Sill.
Inny River, E. Cornwall, trib. of the Tamar
Inny River, cos. Westmeath and Longford, falls into Lough Ree.
Inowrazlaw, tn., Prussia, Posen, 26 m. ESE. Bromberg.
Insalah, tn., SE. Morocco, Saharan Oasis.
Insara, tn., Russia, gov. and 57 m. NNW. Penza.
Insch, vil., Aberdeenshire, 3½ m. from Huntly.
Inster, riv., Prussia, headwater of the Pregel R.
Ineterburg, tn., E. Prussia, on R. Inster.
Instow, par. and vil., N. Devon, 3½ m. NE. Bideford.
Intahlah Lake, British Columbia. Lat. 53° 30′ N.
Interlachen, vil., Switzerland, cant. and 26 m. SE. Bern.
Intervale, set., New Brunswick, co. Westmoreland.
Intra, tn., Italy, prov. Novara, on Lago Maggiore.
Introdacqne, tn., Italy, prov. Aquila, 4 m. SSW. Sulmona.
Inver, vil., Ross and Cromarty, on Dornoch Firth, 6 m. E. Tain.
Inver, Loch, arm of sea, Sutherlandshire, Assynt par.
Inverallochy, par. and vil., NE. Aberdeenshire.
Inveraray, burgh, par., and co. tn., Argyllshire, on R. Aray.
Inverary, vil., Ontario, co. Frontenac, 12 m. from Kingston.
Inveravon, par., Banff and Elginshires, on R. Spey.
Inverbervie, burgh, Kincardineshire, Bervie par.
Inverbrothock, *q.s.* par., Forfarshire.
Invercargill, tn., New Zealand, cap. of co. Southland.
Inverell, tnship., New S. Wales, co. Gough, 383 m. N. Sydney.
Inveresk, par. and vil., co. and 6½ m. E. Edinburgh.
Invergordon, spt., Ross and Cromarty, on Cromarty Firth.
Inverhuron, vil., Ontario, co. Bruce, on Lake Huron.
Inverkeillor, par. and vil., E. Forfarshire.
Inverkeithing, burgh, par., and *q.s.* par., Fifeshire.
Inverkeithney, par. and vil., Banffshire, 7 m. SW. Turriff.
Inverkip, par. and vil., W. Renfrewshire, on R. Kip.
Inverleigh, tnship., Victoria, co. Grenville, 61 m. from Melbourne.
Inverleith, a N. suburb of Edinburgh.
Invermay, vil., Ontario, co. Bruce, 18 m. from Owen Sound.
Inverness, burgh and par., cap. of Inverness-shire and of Highlands of Scotland.
Inverneee, vil., Quebec, co. Megantic, 10 m. from Ste. Julie stn.
Inverness-shire, co. Scotland, S. of Ross-shire. 2,767,078 ac.
Inversnaid, hamlet, Stirlingshire, on L. Lomond, 3 m. NE. Tarbet.
Invertiel, par., Fifeshire, on Tiel Burn.
Inverurie, burgh and par., co. and 16 m. NW. Aberdeen.
Inveetigator Strait, S. Australia, N. of Kangaroo Island.
Inyate, tn., Matabeleland, S. Africa. Mission station.
Iolo, tn. and tnship., Kansas, cap. of Allen co., on Neosho R.
Iona, isl., Argyllshire, off coast of Mull.
Iona, vil., Ontario, co. Elgin, 13 m. from St. Thomas.
Iona Island, pleasure resort, New York, in Hudson R.
Ionia, hamlet and tnship., Kansas, Jewell co.
Ionia, city and tnship., Michigan, cap. of Ionia co.
Ionian Islands, in Mediterranean, off Greece. 905 sq. m.
Ionian Sea, part of Mediterranean, between Greece and Italy.
Iowa, state, U.S. Lat. 42° N., 93° W 56,025 sq. m.
Iowa City, vil., California, Placer co.
Iowa City, city, Iowa, cap. of Johnson co., on Iowa R.
Iowa Falls, city, Iowa, Hardin co., on Iowa R.
Iowa River, Iowa, trib. of the Mississippi R.
Ipava, vil., Illinois, Fulton co., 206 m. SW. Chicago.
Ipialee, tn., Colombia, state Cauca.
Ippollitts, par. and vil., Herts, 2 m. S. Hitchin.
Ipe (Ybbs), tn., Austria, on the Ips and Danube.
Ipeambul, vil., Nubia, on R. Nile, 48 m. SW. Derr.
Ipeley, par. and vil., Warwickshire, 6 m. NW. Alcester.
Ipstones, par. and vil., Staffordshire, 4½ m. N. Cheadle.
Ipewich, bor., spt., and co. tn., Suffolk, 68 m. NE. London.
Ipswich, tn., Queensland, co. Stanley, 23½ m. W. Brisbane.
Ipewich, vil. and tnship., Massachusetts, Essex co.
Ipswich River, Massachusetts, falls into the Atlantic.
Iqnique, spt., Chili, dep. Arequipa.
Iquitoe, tn., Peru, on R. Amazonas, 60 m. above the Napo.
Ira, vil. and tnship., New York, Cayuga co., 21 m. N. Auburn.
Iragbticonnor, barony, N. co. Kerry. 88,105 acres.
Irak Ajemi, prov., Cent. Persia. 138,224 sq. m.
Irak River, Bombay, Sind, falls into Lake Kanjar.
Iran, plateau, Asia, Persia, Afghanistan, and Baluchistan.
Iraeburg, vil. and tnship., Vermont, cap. of Orleans co.
Irawadi River, Burma, falls into Bay of Bengal. 900 m. long.
Irbit, tn., Siberia, gov. Perm, on R. Neiva.
Irchester, par. and vil., co and 13½ m. NE. Northampton.
Iregh (Urugb), tn, Hungary, in Slavonia.
Irek, tn., Asia Minor, 47 m. SE. Samsun.
Ireland, most W. of British Isls. 32,393 sq. m.
Ireland's Eye, isl., Irish Sea, 1½ m. N. Howth, off co. Dublin.
Ireland's Eye, isl., Newfoundland, 17 m. from Heart's Content.
Ireleth cum Askham, eccl. dist., N. Lancashire.
Irghiz River, Turkestan, falls into Lake Aksakal.
Irich, tn., NW. Provs., India, Jhansi dist. Lat. 25° 47′ N.
Irish Creek (Jasper), vil., Ontario, Grenville co.
Irish Sea, between Ireland, Scotland, England, and Wales.
Irishtown, set., New Brunswick, co. Westmoreland.
Irk River, Lancashire, trib. of the Irwell at Manchester.
Irkut River, Siberia, trib. of the Angara at Irkutsk.
Irkutek, tn., Siberia, cap. of Irkutsk gov.
Irkutsk, gov., Siberia. 309,177 sq. m.
Irlam, eccl. dist. and vil., Lancashire.
Iron Acton, par. and vil., Gloucestershire. 2952 acres.
Ironbarks, tn., New South Wales, 227 m. W. Sydney.
Ironbridge, eccl. dist., Shropshire, part of Madeley.
Irondequoit Bay, arm of Lake Ontario, New York.
Iron Gates. *See* **Demirkapu.**
Iron Knob, mtn., S. Australia, peak of the Baxter Range.
Iron Mountain, vil., Missouri, St. Francois co.
Iron Mountain, Virginia, between cos. Grayson and Smith.
Ironside, vil., Quebec, co. and 5½ m. from Ottawa.
Ironstone Mountain, Tasmania, co. Westmoreland. Alt. 4736 ft.
Ironton, city, Ohio, cap. of Lawrence co., on Ohio R.
Ironton, vil., Missouri, Iron co., 5 m. S. Pilot Knob.
Ironton, vil. and tnship., Wisconsin, Sauk co.
Ironville, eccl. dist. and vil., Derbyshire and Notts.
Iroquois, vil., Ontario, Dundas co., 99 m. W. Montreal.
Iroquoie River, Illinois, trib. of the Kankakee R.
Iroqnois River, Canada, Athabasca, trib. of the Peace R.
Irrara River, New South Wales, co. Irrara, falls into Warrego R.
Irrawaddy. *See* **Irawadi.**
Irrikur, vil., Madras, Malabar dist. Lat. 11° 59′ N.
Irthingborough, par. and vil., Northamptonshire.
Irthing River, Northumberland and Cumberland, trib. of Eden R.
Irthington, par. and vil., Cumberland, on R. Irthing.
Irtish River, Siberia, trib of the Obi, 180 m. N. Tobolsk.
Irun, tn., Spain, Guipuzcoa, near French frontier.
Irvine, burgh, spt., and par., Ayrshire, on R. Irvine.
Irvine, vil., Quebec, co. Megantic, on R. Thames.
Irvine, vil. and tnship., Kentucky, cap. of Estill co.
Irvine Bank, tnship., Queensland, 80 m. from Port Douglas.
Irvine River, Ayrshire, falls into the Firth of Clyde at Irvine.
Irvinestown, tn., co Fermanagh, 8 m. N Enniskillen.
Irving, vil. and tnship., Illinois, Montgomery co.
Irving, vil., Kansas, Marshall co., on the Big Blue R.
Irving, vil. and tnship., Michigan, Barry co.
Irving Park, vil., Illinois, Cook co., 6 m. NW. Chicago.
Irving Settlement, set., New Brunswick, co. Albert.
Irvington, vil. and tnship., Illinois, Washington co.
Irvington, vil., Indiana, Marion co., sub. of Indianapolis.
Irvington, vil., New Jersey, Essex co., 3 m. SW Newark.
Irvington, vil., New York, Westchester co., on Hudson R.
Irwell River, Lancashire, trib of the Mersey, passes Manchester.
Irwin's Station, bor., Pennsylvania, Westmoreland co.
Isaac River, Queensland, Leichhardt dist., trib. of the Dawson R.
Isaac's Harbour, vil., Nova Scotia, Guysborough co.
Isabella, spt., Haiti, 96 m. WNW. Santiago.

Isabella, Mount, S. Australia, cos. Jervois and Musgrave.
Isakapalli, vil., Madras, Nellore dist. Lat. 14° 44′ N.
Isakhel, *tahsil,* Baunu dist., Punjab. Area 675 sq. m.
Isakhel, chief tu. of above. Lat. 32° 40′ N., long. 71° 19′ E.
Isanagar, vil., Oudh, Kheri dist.
Isandula, battlefield, Zululand. Lat. 28° 24′ S., long. 30° 38′ E.
Isar River, Bavaria, trib. of Danube, from Tyrol.
Isauli, *pargana,* Sultanpur dist., Oudh. 148 sq. m.
Ischia, vil., Italy, 21 m. WNW. Viterbo.
Ischia, tn., Italy, on Ischia Island.
Ischia, isl., in Mediterranean, 8 m. SW. Cape Miseno.
Ischitella, tn., Italy, prov. Foggia, near the Adriatic.
Ischl, tn., Austria, 50 m. SSW. Linz.
Ise Fiord, inlet, Denmark, in N. coast of Zealand.
Iseghem, tn., Belgium, W. Flanders, 24 m. SW. Bruges.
Iseo, tn., Italy, prov. Brescia, on Lake Iseo
Isère, dep., France, between the Rhône and Savoie.
Isère River, France, trib. of the Rhône, 4 m. NNW. Valence.
Iserlohn, tn., Prussia, Westphalia, 18 m. W. Arnsberg.
Isernia, tn., Italy, prov. and 23 m. W. Campobasso.
Iser River, Bohemia, trib. of the Elbe above Braudeis.
Iset River, Siberia, gov. Perm, trib. of the Tobol.
Ishevski, tn., Russia, gov. Viatka.
Ishim, tn., Siberia, on R. Ishim, 160 m. ESE. Tobolsk.
Ishim River, Siberia, trib. of R. Irtish, 120 m. SE. Tobolsk.
Ishpeming, city, Michigan, Marquette co.
Isigny, tn., France, Calvados, 20 m. WNW. Bayeux.
Isili, tn., Sardinia, 37 m. N. Cagliari.
Isis, name for R. Thames from source to R. Thame.
Isisford, tnship., formerly Witton, Queensland.
Iskanderun, spt., Syria, 23 m. N. Antioch.
Iskardo, div. and tn., Kashmir, India.
Iskelib, tn., Asia Minor, near Kizil-Irmak.
Isla, riv., Banff and Aberdeenshires, trib. of the Deveron.
Isla, riv., Forfar and Perthshires, trib. of the Tay.
Isla de Leon, isl , Spain, Cadiz prov. Area 20 sq. m.
Isla de Leon, tn., on above isl., 7 m. SE. Cadiz.
Islamabad, tn., Kashmir. Lat. 33° 43′ N., long. 75° 17′ E.
Islamabad Bijhauli, vil., Oudh, Unao dist.
Islamkot, tn., Bombay, Sind. Lat. 24° 41′ N.
Islamnagar, tn., NW. Provs., India. Lat. 28° 19′ N.
Islampur, tn., Bombay, Satara dist.
Island Brook, vil., Quebec, co. Compton.
Island Cove, vil., Newfoundland, Bay de Verds dist.
Island Cove, vil., Newfoundland, dist and 9 m. from Harbour Grace.
Island Creek, vil. and tnship., Ohio, Jefferson co.
Islandeady, par., co. Mayo, 5 m. W. Castlebar.
Island Lagoon, salt lake, S. Australia, near Lake Gairdner.
Island Lake, NW. Territory, Canada. Lat. 60° 25′ N., long. 100° W.
Island Lake, one of the chain of lakes, Saskatchewan.
Island-Magee, par., co. Antrim, 9 m. SE. Carrickfergus.
Islands, barony, mid co. Clare. 63,592 acres.
Islay, isl., Argyllshire, 13 m. W. Kintyre.
Islay, spt., Peru, 10 m. NW. Mollendo. Lat. 17° S.
Islay, prov., Peru, dep. Arequipa, on sea coast.
Islay, Sound of, strait, between Islay and Jura Isles.
Isle, L', tn., France, Vaucluse, 14 m. E. Avignon.
Isle au Carrot, Quebec, in R. St. Lawrence.
Isle aux Condres, vil. and isl., Quebec, in R. St. Lawrence.
Isle aux Grues, vil., Quebec, on isl., in R. St. Lawrence.
Isle Bizard, par. and isl., Quebec, in L. of Two Mountains.
Isle Brulée, in R. St. Lawrence, Quebec, one of the Kamouraskas.
Isle Dieu, tn. and isl., France, 10 m. off coast of Vendée.
Isle-du-Ras, one of the Channel Islands, off Longey Bay.
Isle-en-Jourdain, tn., France, dep. Gers, on R. Save.
Isleham, par. and vil., Cambridgeshire. 5211 acres.
Isle Jesus, Quebec, in Jesus and Prairie Rivers. Area 85 sq. m.
Isle Martin, in Loch Broom, Ross-shire, 4½ m. NW. Ullapool.
Isle of Dogs. *See* **Dogs, Isle of.**
Isle of France *See* **Mauritius.**
Isle of Man. *See* **Man, Isle of.**
Isle of Thanet, parl. div., Kent.
Isle of Wight. *See* **Wight, Isle of.**
Isle Ornsay, isl. and vil., Skye, Inverness-shire.
Isle Perrot, Quebec, in R. St. Lawrence. 16 sq. m.
Isle River, France, trib. of the Dordogne at Libourne.
Isle Royale, isl and co., Michigan, in Lake Superior.
Isles à la Rasade, Quebec, in R. St. Lawrence.
Isles aux Morts, Newfoundland, 12 m. from Rose Blanche.
Isles of Shoals, New Hampshire and Maine, off Portsmouth.
Isle Verte, tn. and isl., Quebec, in R. St. Lawrence.
Isleworth, par. and vil., Middlesex, on R. Thames.
Islington, bor. and par., Middlesex, in N. London.
Islip, par. and vil., Northamptonshire, near Tirapston.
Islip, par. and vil., Oxfordshire, on R. Ray, 6 m. N. Oxford.
Islip, vil. and tnship., New York, Suffolk co.
Ismail, tn., Bessarabia, on the Kilia arm of the Danube.
Ismailia, tn., Egypt, on the Suez Canal.
Ismailia, name for Gondokoro, on R. Nile.
Ismid, tn., Asia Minor, 56 m. ESE. Constantinople.
Isnello, tn., Sicily, 6 m. SW. Cefalu.
Isnik, vil. and ruined city, Asia Minor, on Lake Isnik.
Isny, tn., Würtemberg, on the Danube, 48 m. S. Ulm.
Isola, tn., Austria, on Gulf of Trieste.
Isola, tn., Italy, prov. Caserta, 5 m. SW. Sora.
Isola, tn., Italy, prov. and 13 m. S. Teramo.
Isola delle Scala, tn., Italy, 11 m. S. Verona.
Isola Grossa (I. Lunga), isl., Adriatic, off Dalmatia.
Ispahan, city, Persia, on R. Zendarud. Lat. 32° 39′ N.
Issoire, tn., France, Puy-de-Dôme, on R. Couze.
Issoudun, tn., France, Indre, on R. Théols.
Issy, vil., France, 5 m. from Paris, near R. Seine.
Issyk-Kul, lake, Asiatic Russia. Lat. 42° 30′ N., long. 77° 30′ E.
Istalif, tn., Afghanistan, 22 m. NW. Kabul.
Istamboul. *See* **Constantinople.**
Istapa, tn., Mexico, 85 m. ESE. Zacatula, near the Pacific.
Isthmus Bay, Ontario, on coast of Bruce co. Lat. 45° 2′ N.
Isthmus of Corinth, Greece, unites the Morea and Attica.
Istip, tn., Turkey, Roumelia, on the Bagranitza.
Istres, tn., France, Bouches-du-Rhône.
Istria, peninsula and isls. of Adriatic. 1913 sq. m.
Itabira, tn., Brazil, state Minas Geraes.
Itacolumi, mtn., Brazil, state Minas Geraes. Alt. 5800 ft.
Itaguahi, tn., Brazil, state and 40 m. W. Rio de Janeiro.
Itala, cap. Ital. Somaliland, 100 m. N. Mogadishu.
Italy, pen. kingdom, S. Europe, on Mediterranean.
Itamaraca, isl., Brazil, 20 m. N. Pernambuco.
Itapetaninga, tn., Brazil, state and 120 m. W. São Paulo.
Itapicuru Grande River, Brazil, state Maranhao. 410 m. long.
Itapicuru River, Brazil, falls into the Atlantic, NE. of Babia.
Itapua, tn., Paraguay, on R. Parana. Lat. 27° 20′ S.
Itarsi, tn., Central Provinces, India, Hoshangabad dist.
Itaska Lake, Minnesota, one of the sources of the Mississippi.
Itching River, Hants, falls into Southampton Water.
Itchington, Long, par. and vil., Warwickshire. 4510 acres.
Iteri-Cannedu, tn., Sardinia, 10 m. S. Sassari.
Ithaca, one of the Ionian Islands. Area 37 sq. m.
Ithaca, vil., Michigan, cap. of Gratiot co.
Ithaca, tn. and tnship., New York, cap. of Tomkins co.
Ithenatosquan Lake, Canada, Saskatchewan. Lat. 54° 50′ N.
Ithon River, Radnorshire, trib. of the Wye. 30 m. long.
Itri, tn., Italy, prov. Caserta, near Gaeta.
Ittamukkala, spt., Madras, Nellore dist. Lat. 15° 22′ N.
Itu, tn., Brazil, 70 m. WNW. São Paulo, on R. Tiete.
Itzehoe, tn., Prussia, Holstein, on the Stös.
Iuka, vil. and tnship., Illinois, Marion co.
Iuka, vil. and tnship., Kansas, cap. of Pratt co.
Iuka, vil , Mississippi, cap. of Tishomingo co.
Ivaca Bluff, mtn., Fiji, Yandua Island. Alt. 1563 ft.
Ivanhoe, tn., New South Wales, 597 m. S. Sydney.
Ivanhoe, tn., Victoria, co. E. Bourke, 6 m. ENE. Melbourne.
Ivanhoe, vil., Ontario, co. Hastings, 1½ m. from Madoc.
Iveagh, Lower and Upper, 2 baronies, co. Down.
Ivel River, Herts and Bedfordshire, trib. of the Ouse.
Iver, par. and vil., Bucks, on R. Colne. 6467 acres.
Iveragh, barony, co. Kilkenny. 159,980 acres.
Iverk, barony, SW. co. Kilkenny. 40,528 acres.
Iveston, tnship. and vil., co. and 9 m. NW. Durham.
Iviça, one of the Balearic Isls., in Mediterranean.
Iviça, tn., cap. of above, on SE. coast.
Ivinghoe, tn. and par., Bucks. 5618 acres.
Ivory Coast, region of Upper Guinea, W. of Gold Coast.
Ivrea, tn., Italy, 38 m. NNE. Turin.
Ivry-sur-Seine, vil., France, 4½ m. SSE. Paris.
Ivybridge, tn., Devon, on R. Erme, 10 m. NE. Plymouth.
Iwuy, tn., France, dep. Nord, 6 m. NE. Cambrai.
Ixcaquixtla, tn., Mexico, state and 50 m. SE. Puebla.
Ixelles, tn., Belgium, S. Brabant, 1 m. S. Brussels.
Ixmiquilpan, tn., Mexico, state Hidalgo.
Ixtapalapa, tn., Mexico, 10 m. SE. Mexico city.
Ixtlahuaca, tn., Mexico, 60 m. NW. Mexico city.
Ixtlan, tn., Mexico, state and 40 m. NE. Oajaca.
Ixworth, par. and vil., Suffolk, on R. Thet.
Izalco, tn., rep. and 40 m. SW. San Salvador.
Izieux, vil., France, dep. Loire, 1 m. ENE. St. Etienne.
Izium, tn., Russia, gov. Karkhov, on R. Donets.
Izsak, vil., Hungary, 40 m. SSE. Buda-Pesth.
Izukar, tn., Mexico, Puebla, near Mt. Popocatepetl.
Jabalpur, div., Cent. Provs., India. 18,688 sq. m.
Jabalpur, dist., Cent. Provs., India. 3918 sq. m.
Jabalpur, *tahsil* of above dist. 1545 sq. m.
Jabalpur, chief tn., Jabalpur dist. Lat. 23° 11′ N.
Jabary River, Brazil and Peru, trib. of the Marãuon.
Jabea, tn., Spain, 45 m. from Alicante.
Jabionoi Mtns. *See* **Yablonoi.**
Jabiunkan, tn., Austrian Silesia, on R. Olsa.
Jabok River, Syria, trib. of the Jordan, 30 m. N. Dead Sea.
Jabugo, tn., Spain, prov. and 47 m. NE. Huelva.
Jaca, tn., Spain, prov. and 30 m. NNW. Huelva.
Jacarchi, tn., Brazil, 50 m. ENE. São Paulo.
Jackfield, eccl. dist., Shropshire, near Broseley.
Jack Fish Lake, Canada, Saskatchewan. Lat. 53° 10′ N.
Jack Lake, Canada, Keewatin. Lat. 53° 55′ N., long. 97° 40′ W.
Jacksborongh, vil. and tnship., Tennessee, cap. of Campbell co.
Jackson, vil. and tnship., Alabama, Clarke co.
Jackson, vil. and tnship., California, cap. of Amador co.
Jackson, vil. and tnship., Kentucky, cap. of Breathitt co.
Jackson, city, Michigan, cap. Jackson co., on Grand R.
Jackson, vil., Minnesota, cap. of Jackson co.
Jackson, city, Mississippi, cap. of State and of Hinds co.
Jackson, vil., Missouri, cap. of Cape Girardeau co.
Jackson, vil., Ohio, cap. of Jackson co., 12 m. S. Hamden.
Jackson, vil. and tnship., Pennsylvania, Susquehanna co.
Jackson, city, Tennessee, cap. of Madison co.
Jackson, vil. and tnship., Wisconsin, Washington co.
Jackson, Port. *See* **Port Jackson.**
Jackson Court-House, vil., W. Virginia, cap. of Jackson co.
Jacksonport, vil. and tnship., Arkansas, cap. of Jackson co.
Jackson's River, Virginia, headwater of the James R.
Jacksonville, vil., New Brunswick, co. Carleton.
Jacksonville, vil. and tnship., Alabama, cap. of Calhoun co.
Jacksonville, city, Florida, cap. of Duval co.
Jacksonville, city, Illinois, cap. of Morgan co.
Jacksonville, vil. and tnship., Iowa, Chickasaw co.
Jacksonville, vil. and tnship., Kentucky, Shelby co.
Jacksonville, vil. and tnship., N. Carolina, cap. of Onslow co.
Jacksonville, vil. and tnship., Oregon, cap. of Jackson co.
Jacmel, spt., Haiti, on S. coast.
Jacobabad, *taluk,* Upper Sind, Bombay. 455 sq. m.
Jacobabad, chief tn., Upper Sind, Bombay. Founded 1847.
Jacobina, tn., Brazil, 210 m. WNW. Bahia.
Jacobsdai, tn., Orange River Colony, on Riet R.
Jacobstadt, tn., Russia, Courland, on R. Duna.
Jacques Cartier River, Quebec, trib. of the St. Lawrence.
Jaen (Xaen), prov., Spain. 5204 sq. m.
Jaen, city, Spain, cap. of above, 37 m. N. Granada.
Jafarabad, native state, Gujarat. Area 42 sq. m.
Jafarabad, chief tn. and port of above. 20° 52′ N., long. 71° 25′ E.
Jaffa (*anc.* **Joppa**), tn., Palestine, 31 m. NW. Jerusalem.
Jaffa, Cape, S. Australia, co. Robe, on Lacepede Bay.
Jaffnapatam, isl. and tn., N. Ceylon.
Jaffray's Swamp, S. Australia, in centre of co. MacDonnell.
Jaffrey, vil. and tnship., New Hampshire, Cheshire co.
Jagadhi, tn., Punjab. Lat. 30° 11′ N., long. 77° 20′ E.
Jagadhri, *tahsil,* Ambala dist., Punjab. 387 sq. m.
Jagalur, vil., Chitaldrug dist., Mysore. Lat. 14° 31′ N.
Jagan, tn., Bombay, Shikarpur dist.
Jagannath. *See* **Puri.**
Jagatsinghpur, vil., Bengal, Cuttack dist. Lat. 20° 15′ N.
Jagdalpur, chief tn., Bastar state, India. Lat. 19° 6′ N.
Jagdispur, tn., Bengal, Shahabad dist. Lat. 25° 28′ N.
Jagdispur, *pargana,* Sultanpur dist., Oudh. 155 sq. m.
Jagdispur-Nihalgarh, hdqrs tn., Jagdispur *pargana.*
Jägerndorf, tn., Austrian Silesia, 14 m. NW. Trappau.
Jagersfontein, diamond mines, Orange River Colony 70 m. SW. Bloemfontein.
Jaggayyapet, tn., Madras, Kistna dist. Lat. 16° 52′ N.
Jagraon, *tahsil* and tn., Ludhiana dist., Punjab. 30° 47′ N.
Jagsdin, tn., Servia, 63 m. SSE. Semendria, on R. Morava.
Jaguaribe River, Brazil, state Ceara, falls into the Atlantic.
Jahanabad, sub-div. Gaya dist., Bengal. 607 sq. m.
Jahanabad, hdqrs. tn. of above Lat. 25° 13′ N., long. 82° 5′ 10″ E.
Jahanabad, sub-div., Hugli dist., Bengal. 438 sq. m.
Jahanabad, hdqrs. tn. of above. Lat. 22° 53′ N.
Jahangirabad, tn., NW. Provs., India. Lat. 28° 24′ N.
Jahangirabad, tn., Sitapur dist., Oudh.
Jahde, small detached territory, Germany, on North Sea.
Jahde Basin, estuary, Germany, Oldenburg, on North Sea.
Jahnavi River, NW. Provs., India, trib. of the Bhagirathi R.
Jaicza, tn., Bosnia, on R. Verbas.
Jaigarh, spt., Bombay, Ratnagiri dist. Lat. 17° 17′ N.
Jainagar, tn., Bengal, 24 Parganas dist. Lat. 22° 10′ N.
Jainagar, tn., Bengal, Darbhanga dist. Lat. 26° 34′ N.
Jaintia, tract, Assam. Area 463 sq. m.
Jaintia Hills, sub-div., Khasi and Jaiutia Hills dist., Assam.
Jaintia Hills, dist., Jaintia, Assam.
Jaintia Plains, dist., Jaintia, Assam.
Jaipur, native state, Rajputana, India. 14,465 sq. m.
Jaipur, cap. of Jaipur. Lat. 26° 55′ N., long. 75° 52′ E.
Jaipur, tn., Assam, Lakhimpur dist. Lat. 27° 15′ N., long. 95° 26′ E.
Jaipur, trib. state, Madras, Vizagapatam dist.
Jaipur, tn. in above. Lat. 18° 55′ N., long. 82 38′ E.
Jais, hdqrs. tn., Jais Rokha, Oudh. Lat. 26° 15′ N.
Jaisalmer, native state, Rajputana. 16,447 sq. m.
Jaisalmer, cap. of above. Lat. 26° 55′ N., long. 70° 57′ E.
Jaisinghnagar, vil., Sagar dist., Cent. Provs., India.
Jais Rokha, *pargana,* Rai Bareli dist., Oudh. 154½ sq. m.
Jaitapur, spt., Bombay, Ratnagiri dist. Lat. 16° 37′ N.
Jaitpur, tn., Hamirpur dist., NW. Provs., India.
Jajaman, tn., Oudh, Unao dist. Lat. 26° 56′ N., long. 80° 14′ E.
Jajmau, *tahsil,* Cawnpur dist., NW. Provs., India.
Jajmau, tn., NW. Provs., India. Lat. 26° 26′ N., long. 80° 28′ E.
Jajpur, sub-div. Cuttack dist., Bengal. 1104 sq. m.
Jajpur, hdqrs. tn. of above, Lat. 20° 50′ N., long. 86° 22′ E.
Jajpur, tn., Udaipur dist., Rajputana. Lat. 25° 38′ N., long. 75° 19′ E.
Jakhau, spt., Bombay, Cutch. Lat. 23° 13′ N., long. 68° 45′ E.
Jako, mtn. peak, Punjab, Simla dist. Lat. 31° 5′ N. Alt. 8000 ft.
Jalalabad, tn., Oudh, India, Hardoi dist.
Jalalabad, tn., Muzaffarnagar dist., NW. Provs., India.
Jalalabad, *tahsil,* Shahjahanpur dist., NW. Provs., India.
Jalalabad, hdqrs. tn. of above. Lat. 27° 43′ N., long. 79° 41′ 53″ E.
Jalali, tn., NW. Provs., India. Lat. 27° 51′ N., long. 78° 17′ 35″ E.
Jalalkhera, tn., Cent. Provs., India. Lat. 21° 23′ N.
Jalalpur, sub-div., Surat dist., Bombay. 189 sq. m.
Jalaipur, tn., Punjab, Gujrat dist. Lat. 32° 21′ N.
Jalalpur-Dehi, tn., Oudh, India, Rai Bareli dist.
Jalalpur-Nahvi, tn., Oudh, Faizabad dist. Lat. 26° 37′ N.
Jalandhar, div., Punjab. 12,571 sq. m.
Jalandhar, dist., Punjab. Area 1322 sq. m.
Jalandhar, *tahsil,* Jalandhar dist. 392 sq. m.
Jalandhar, hdqrs. tn., Jalandhar dist. Lat. 31° 19′ N.
Jalapa, city, Mexico, state and 44 m. WNW. Vera Cruz.
Jalaun, dist., NW. Provs., India. Area 1469 sq. m.
Jalaun, *tahsil,* Jalaun dist. 323 sq. m.
Jalaun, tn., NW. Provs., India. Lat. 26° 8′ N.
Jalesar, *tahsil,* Etah dist., NW. Provs., India. 227 sq. m.
Jalesar, hdqrs. tn., Jalesar *tahsil.* Lat. 27° 28′ N.
Jalgaon, tn., Bombay, Khandesh dist. Lat. 20° 25′ N.
Jalgaon, vil., Cent. Provs., India, Wardha dist.
Jalgaon, *taluk,* Akola dist., Berar. 392 sq. m.
Jalgaon, *pargana,* Barwani state, Cent. India.
Jalgaon-Jambod, tn., Akola dist., Berar.
Jalisco, state, Mexico, on Pacific. 38,876 sq. m.
Jalk, tn., N. Baluchistan. Lat. 28° 20′ N., long. 66° E.
Jallieu, vil., France, Isère, near La Tour du Pin.
Jalna, tn., Haidarabad, Aurangabad dist.
Jalomnitza River, Wallachia, trib. of the Danube.
Jalon, vil., Spain, 45 m. NE. Alicante.
Jalon River, Spain, trib. of the Ebro above Saragossa.
Jalpaiguri, dist., Bengal. Area 2884 sq. m.
Jalpaiguri, sub-div., Jalpaiguri dist. 1493 sq. m.
Jalpaiguri, hdqrs. tn., Jalpaiguri dist. Lat. 26° 32′ 20″ N.
Jamaica, isl. (British), W. Indies. 4193 sq. m.
Jamaica, vil. and tnship., New York, Queen's co.
Jamaica, vil. and tnship., Vermont, Windham co.
Jamaica Bay, opening off Atlantic Ocean, New York.
Jamalabad, tn., Madras, S. Kanara dist. Lat. 13° 2′ N
Jamalpur, sub-div., Maimansingh dist., Bengal.
Jamalpur, hdqrs. tn., Jamalpur sub-div. Lat. 24° 56′ N.
Jamalpur, tn., Bengal. Lat. 25° 18′ N., long. 86° 32′ E.
Jamberoo, tnship., New South Wales, 86 m. S. Sydney.
Jambulghata, tn., Cent. Provs., India. Lat. 20° 13′ N.
Jambusar, sub-div., Broach dist., Bombay. 373 sq m.
Jambusar, chief tn. of above. Lat. 22° 3′ N., long. 72° 51′ E.
James and Mary Sands, shifting banks in Hugli R., India.
James' Bay, Ontario, in coast of Grand Manitoulin Isl.
James' Bay, Canada, NW. Territory, S. arm of Hudson Bay.
Jamesburgh, vil., New Jersey, Middlesex co.
James Island, S. Carolina, off coast of Charleston co.
Jameson, vil., Missouri, Daviess co., near Grand R.
Jamesport, vil. and tnship., Missouri, Daviess co.
Jamesport, vil., New York, Suffolk co., on Grand Peconic Bay.
James River, Missouri, trib. of the White R. in Taney co.
James River, Virginia, falls into Chesapeake Bay.
Jamestown, tn. and par., Dumbartonshire.
Jamestown, tn., cap. of St. Helena, on NW. coast.
Jamestown, tn., S. Australia, 141 m. N. Adelaide.
Jamestown, vil., Indiana, Boone co., NW. Indianapolis.
Jamestown, vil. and tnship., Kentucky, cap. of Russell co.
Jamestown, vil. and tnship., Michigan, Ottawa co.
Jamestown, tn., New York, Chautauqua co.
Jamestown, vil. and tnship., N. Carolina, Guilford co.
Jamestown, vil., Ohio, Greene co., 13 m. SE. Xenia.
Jamestown, bor., Pennsylvania, Mercer co.
Jamestown, hamlet and tnship., Virginia, James City co.
Jamestown, vil. and tnship., Wisconsin, Grant co.
Jamesville, vil. and tnship., N. Carolina, Martin co.
Jami, tn., Madras, Vizagapatam dist. Lat. 18° 3′ N.
Jamieson, tnship., Victoria, co. Wonnangatta, NE. Melbourne.
Jamieson River, Victoria, trib. of the Goulbourn R.
Jam-jo-Tando, tn., Bombay, Haidarabad dist.
Jamkhandi, native state, Bombay. 492 sq. m.
Jamkhandi, chief tn. of above. Lat. 60° 13′ N.
Jamkhher, sub-div., Ahmadnagar dist., Bombay.
Jamki, *tahsil,* Sialkot dist., Punjab. Lat. 32° 23′ N.
Jammalamadugu, *taluk,* Cuddapah dist., Madras.
Jammalamadugu, chief tn. of above. Lat. 14° 51′ N.
Jammu, prov. and tn., Kashmir. Lat. 32° 43′ N.
Jamner, sub-div., Khandesh dist., Bombay.
Jamner, chief tn. of above. Lat. 20° 48′ N., long. 75° 45 E.
Jamnia, chiefship, Central India.
Jamni River, Central India, trib. of the Betwa.
Jamod, tn., Berar, Akola dist. Lat. 21° 0′ N., long. 76° 39′ E.
Jampur, *tahsil,* Dera Ghazi Khan dist., Punjab.
Jampur, hdqrs. tn. of above. Lat. 29° 38′ N., long. 70° 38′ E.
Jamtara, sub-div., Santal Pargauas, Bengal. 696 sq. m.
Jamui, sub-div., Monghyr dist., Bengal. 1593 sq. m.
Jamui, hdqrs. tn. of above. Lat. 24° 55′ N., long. 86° 15′ E.
Jamuna River, name for lower part of the Brahmaputra.
Jamuna River, branch of the Ganges, falls into the Raimangal.
Jamuna River, Assam, trib. of the Kapili.
Jamuna River, N. Bengal, trib. of the Atrai.
Jamwari River, Oudh, India, trib. of the Sarayan R.
Janaura, tn., Oudh, India, Faizabad dist.
Jandiala, tn., Punjab, Amritsar dist. Lat. 31° 50′ N.
Jandiala, tn., Punjab, Jalandhar dist. Lat. 39° 9′ N.
Jane River, Tasmania, trib. of the Franklin R.
Janesville, vil. and tnship., Minnesota, Waseca co.
Janesville, city, Wisconsin, cap. of Rock co., on Rock R.
Jangipur, sub-div., Murshidabad dist., Bengal.
Jangipur, chief tn. of above. Lat. 24° 48′ N., long. 88° 6′ E.
Janina, tn., Albania, on Lake Janina.
Janjira, native state, Bombay. Area 325 sq. m.
Janjira, tn., Janjira state, India. Lat. 18° 18′ N., long. 73° E.
Jan Juc, tn., Victoria, co. Grant, 61 m. SW. Melbourne.
Jankovacz, tn., Hungary, 40 m. NNE. Zombor.
Jan Mayen, isl., Arctic Ocean, between Iceland and Spitzbergen.
Jansath, *tahsil,* Muzaffarnagar dist., NW. Provs., India.
Jansath, tn., NW. Provs., India. Lat. 29° 19′ N., long. 77° 53′ E.
Jansenville, vil., Cape Colony, 100 m. N. Port Elizabeth.
Jaora, native state, Central India. 872 sq. m.
Jaora, chief tn., Jaora state. Lat. 23° 37′ N.
Japan, insular empire, E. Asia. 147,661 sq. m.
Japan, Sea of, between Japan, Corea, and Russian Manchuria.
Japara, prov. and tn., Java, on N. coast.
Japura River, S. America, joins the Amazon R. in Brazil.
Jaquemel. *See* **Jacmel.**
Jaragua, spt , Brazil, state Alagoas, near Maçayo.
Jarcha, tn., India, Bulandshar dist.
Jarlsberg and Larvik, amt, Norway. 911 sq. m.
Jarnac, tn., France, dep. Charente, 7 m. E. Cognac.
Jaroczyn, tn., Prussia, Posen, 40 m. SE. Posen.
Jarod, sub-div., Baroda, India. 350 sq. m.
Jaromeritz, vil., Austria, Moravia, 17 m. NW. Znaim.
Jaromira, tn., Bohemia, on the Elbe, 68 m. from Prague.
Jaroslavl. *See* **Yaroslav.**
Jaroslaw, tn., Austria, Galicia, 17 m. NNW. Przemysl.
Jarrold Point, S. Australia, W. extremity of co. Victoria.
Jarrow, bor. and par., Durham, on R. Tyne.
Jarrow, parl. div., Durham.
Jarrow Grange, eccl. dist., Durham.

Jarun, tn., Persia, prov. Fars, 100 m. SSE. Shiraz.
Jarvis, vil., Ontario, co. Haldimand, 31 m. from Hamilton.
Jarwal, tn., Oudh, India, Bahraich dist. Lat. 27° 10′ N.
Jasdan, native state, India, Gujarat. Area 283 sq. m.
Jasdan, chief tn., Jasdan state. Lat. 22° 5′ N., long. 71° 20′ E.
Jashpur, petty state, Bengal. Area 1963 sq. m.
Jaso, petty state, Central India. Area 75 sq. m.
Jasper, vil., Alabama cap. of Walker co.
Jasper, vil., Indiana, cap. of Dubois co., on Patoka Creek.
Jasper, vil. and tnship., New York, Steuben co.
Jasper, vil., Tennessee, cap. of Marion co.
Jaspur, tn., Tarai dist., NW. Provs., India. Lat. 29° 16′ N.
Jaspura, vil., NW. Provs., India, Banda dist.
Jassy, tn., Roumania, Moldavia, on Bahlui R.
Jastrow, tn., W. Prussia, 90 m. WSW. Marienwerder.
Jaswantnagar, tn., NW. Provs., India, Etawah dist.
Jasz-Apathi, tn., Hungary, 11 m. E. Jasz-Bereny.
Jasz-Bereny, tn., Hungary, on R. Jazygia, 38 m. E. Pesth.
Jaszco, tn., Hungary, on R. Bodva.
Jaszenovacz, tn., Croatia, at junction of the Unna and Save.
Jasz-Ladany, vil., Hungary, 9 m. from Jasz-Bereny.
Jath, native state, Bombay. Area 884 sq. m.
Jath, chief tn., Jath state. Lat. 17° 3′ N., long. 75° 16′ E.
Jati, *taluk*, Karachi dist., Bombay. Area 2145 sq. m.
Jativa, tn., Spain. *See* **San Felipe de Jativa.**
Jatoi, tn., Punjab. Lat. 29° 30′ N., long. 70° 53′ E.
Jatoi, vil., Bombay, Haidarabad dist. Lat. 26° 30′ N.
Jauer, tn., Prussian Silesia, on R. Neisse.
Jauja, tn., Peru, dep. Junin, on Jauja R.
Jauja River, Peru, trib. of the Apurimac. 400 m. long.
Jaunpur, dist., NW. Provs., India. Ar. 1554 sq. m.
Jaunpur, *tahsil*, Jaunpur dist. Area 334 sq. m.
Jaunpur, hdqrs. tn., Jaunpur dist. Lat 25° 41′ N.
Jaunear Bawar, *tahsil*, Dehra Dun dist., NW. Provs., India.
Janveney Island, Australasia, 80 m. NE. D'Entrecasteaux Islands.
Java, isl., Malay Archipelago, one of Sunda Isls. (Dutch). Area, with Madura, 50,554 sq. m.
Java, vil. and tnship., New York, Wyoming co., on Buffalo Creek.
Javana, tn., Java, 28 m. ESE. Japara, on N. coast.
Java Sea, between Java, Sumatra, and Borneo.
Javli, sub-div., Satara dist., Bombay. Area 419 sq. m.
Jawad, tn., India, Gwalior. Lat. 24° 36′ N., long. 74° 54′ E.
Jawadi, mountain range, Salem dist., Madras.
Jawalamukhi, tn., Kangra dist., Punjab. Lat. 31° 52′ N.
Jawalapur, tn., NW. Provs., India. Lat. 29° 55′ N.
Jawhar, native state, Bombay. Area 534 sq. m.
Jawhar, chief tn., Jawhar state. Lat. 19° 56′ N., long. 73° 16′ E.
Jaworow, tn., Austria, Galicia, 30 m. ENE. Przemysl.
Jaxartes (Syr Darya) River, Asiatic Russia, falls into Sea of Aral.
Jaxt River, Wurtemberg, trib. of the Neckar. Also name of circle.
Jay, vil. and tnship., Maine, Franklin co., on Androscoggin R.
Jay, vil. and tnship., New York, Essex co., on Au Sable R.
Jayanca, tn., Peru, prov. and 37 m. N. Lambayeque.
Jaysulmeer. *See* **Jaisalmer.**
Jazygia, dist., Hungary, traversed by the Kraszna R.
Jeanerette, vil., Louisiana, Iberia par., on Bayou Teche.
Jeansville, vil., Pennsylvania, Luzerne co.
Jeantown (Lochcarron), vil., SW. Ross-shire, on Loch Carron.
Jebel-Akhdar, mtn., Arabia, SW. of Muscat. Alt. 6000 ft.
Jebel Serbal, mtn., Sinai Peninsula, near Horeb. Alt. 6760 ft.
Jebel Shomer, prov. Arabia, Nedjed.
Jedburgh, par. and co. tn., Roxburghshire, on R. Jed.
Jeddo. *See* **Tokio.**
Jeddore, vil., Nova Scotia, 42 m. ENE. Halifax.
Jeddore Bay, long sea arm, Nova Scotia, Halifax co.
Jed River, Roxburghshire, trib. of Teviot, rises among the Cheviots.
Jeezak, tn., Asiatic Russia, gov. Syr Darya.
Jeffcott Mount, Victoria, co. Kara Kara, near Avoca R.
Jefferson, vil. and tnship., Alabama, Marengo co.
Jefferson, vil., Georgia, U.S., cap. of Jackson co.
Jefferson, vil. and tnship., Illinois, Cook co.
Jefferson, vil. and tnship., Iowa, cap. of Greene co. on Raccoon R.
Jefferson, vil. and tnship., Maine, Lincoln co.
Jefferson, vil. and tnship., Maryland, Frederick co.
Jefferson, hamlet and tnship., Michigan, Hillsdale co.
Jefferson, vil. and tnship., New York, Schoharie co.
Jefferson, vil. and tnship., N. Carolina, Ashe co.
Jefferson, vil. and tnship., Ohio, Ashtabula co.
Jefferson, vil. and tnship., S. Carolina, Chesterfield co.
Jefferson, city, Texas, cap. of Marion co., on Big Cypress Bayou.
Jefferson, city, Wisconsin, cap. of Jefferson co.
Jefferson, Mount, New Hampshire, peak of the White Mountains.
Jefferson, Mount, Oregon, peak of the Cascade Range.
Jefferson City, city, Missouri, cap. of state and of Cole co.
Jefferson River, Montana, joins the Madison R.
Jeffersonton, vil. and tnship., Georgia, U.S., Camden co.
Jeffersonton, vil. and tnship., Virginia, Culpeper co.
Jeffersonton, vil. and tnship. Kentucky, Jefferson co.
Jeffersonville, city, Indiana, Clark co., on Ohio R.
Jeffersonville, vil. and tnship., Kentucky, Montgomery co.
Jeffrey's Bank, Fiji, N. of East group. Least water, 9 fms.
Jehanabad. *See* **Jahanabad.**
Jehlam, dist., Punjab. Area 3910 sq. m.
Jehlam, *tahsil*, Jehlam dist. Area 885 sq. m.
Jehlam, hdqrs. tn., Jehlam dist. Lat. 32° 35′ N.
Jehlam River, Punjab and Kashmir, trib. of the Chenab.
Jehoshaphat, Valley of, Palestine, bet. Jerusalem and Mt. of Olives.
Jejuri, tn., Bombay. Poona dist. Lat. 18° 16′ N., long. 74° 12′ E.
Jelalabad, tn., Afghanistan, at head of Khyber Pass.
Jelalabad, city, Afghanistan, cap. of Seistau.
Jeletz. *See* **Yelete.**
Jemappes, tn., Belgium, Hainaut, on R. Haine.
Jemtland, prov., Sweden, on Norse border. 20,123 sq. m.
Jena, tn., Germany, Saxe-Weimar-Eisenach, on R. Saale.
Jenikau, tn., Bohemia, 8 m. SSE. Czaslau.
Jenkins, Mount, Victoria, co. Weeah, on Outlet Creek.
Jenkintown, bor., Pennsylvania, Montgomery co.
Jenneh, tn., Africa, Soudan, on R. Niger.
Jenny, vil. and tnship., Wisconsin, cap. of Lincoln co.
Jerba, isl., Tunis, in Gulf of Cabes, 22 m. long.
Jeremie, spt., Haiti, on SW. of peninsula
Jerez de la Frontera, tn., Spain, 16 m. NNE. Cadiz.
Jerez de los Caballeros, city, Spain, 40 m. S. Badajoz.
Jericho, anc. city (now **Richa**, vil.), Palestine, on R. Jordan.
Jericho, post stn., Queensland, 305 m. W. Rockhampton.
Jericho, vil. and tnship., Kentucky, Henry co.
Jericho, vil., New York, Queen's co., 27 m. NE. Brooklyn.
Jericho, vil. and tnship., Vermont, Chittenden co.
Jerigurkhadi, one of the Dang states, India. *See* **Dangs**
Jerilderie, tn., New South Wales, co. Urano, 412 m. SW. Sydney.
Jermyn, bor., Pennsylvania, Lackawanna co.
Jerruk, sub-div., Karachi dist, Bombay. 2997 sq. m.
Jerruk, vil., Karachi dist., Bombay. Lat. 25° 3′ N.
Jerry's Plains, tn. New South Wales, 144 m. N. Sydney.
Jersey, largest of Channel Is., 15 m. N. France. 28,717 ac.
Jersey vil. and tnship., Ohio, Licking co., 16 m. NE. Columbus.
Jersey City, city, New Jersey, Hudson co., on Hudson R.
Jersey Shore, bor., Pennsylvania, Lycoming co.
Jerseyville, vil., Illinois, cap. of Jersey co.
Jerusalem, city, Palestine, 33 m. SE. Jaffa.
Jerusalem, tnship., Tasmania, co. Monmouth, 32 m. N. Hobart.
Jerusalem, vil. and tnship., N. Carolina, Davie co.
Jerusalem, vil. and tnship., Virginia, cap. of Southampton co.
Jervie, Cape, S. Australia, co. Hindmarsh, SW. Rapid Bay.
Jervis Bay, New South Wales, co. St. Vincent. Large safe harbour.
Jervis Inlet, British Columbia, off Strait of Georgia.
Jervis Island, Queensland, 60 m. NW. Cape York.
Jesi, tn., Italy, Ancona dist., on R. Esino.
Jesmond, suburb of Newcastle-on-Tyne, Northumberland.
Jessamine Creek, Queensland, branch of Western R.
Jessen, tn., Prussian Saxony, on the Black Elster.
Jessnitz, tn., Germany, Anhalt, on R. Mulde.
Jessor, dist., Bengal. Area 2276 sq. m.
Jessor, sub-div., Jessor dist. Area 889 sq. m.
Jessor, chief tn., Jessor dist. Lat. 23° 10′ N.
Jessup, vil., Georgia, U.S., Wayne co.
Jessup Lake, Florida, Orange co., communicates with St. John's R.
Jessup's River, New York, trib. of the Hudson R., in Essex co.
Jesup, vil., Iowa, Buchanan co., 15 m. E. Waterloo.
Jesus Island, Quebec, at junction of the Ottawa and St. Lawrence.
Jetpur, tn., Bombay, Kathiawar. Lat. 21° 45′ N.
Jetpur Bilkha, native state, Bombay. Area 734 sq. m.
Jever, tn., Germany, 33 m. NNW. Oldenburg.
Jewar, tn., NW. Provs., India. Lat. 28° 7′ N., long. 77° 36′ E.
Jewett, vil. and tnship., New York, Greene co.
Jeypore. *See* **Jaipur.**
Jezierna, tn., Austria, Galicia, NW. Tarnopol.
Jhabua, native state, Central India. Area 1336 sq. m.
Jhabua, chief tn., Jhabua state. Lat. 22° 45′ N., long. 74° 38′ E.
Jhajhar, tn., NW. Provs., India. Lat. 28° 16′ N., long. 77° 42′ E.
Jhajjar, *tahsil*, Bohtak dist., Punjab. Area 469 sq. m.
Jhajjar, tn., Punjab. Lat. 28° 36′ N., long. 76° 14′ E.
Jhalakati, vil., Bengal, Bakarganj dist.
Jhalawan, prov., Baluchistan. Lat. 26°-29° N., long. 65°-67° E.
Jhalawar, native state, Rajputana. Area 2694 sq. m.
Jhalawar, div., Gujarat, India. Area 4400 sq. m.
Jhalod, petty div., Dahod sub-div., Panch Mahals dist., Bombay.
Jhalod, tn., Bombay. Lat. 23° 7′ N., long. 74° 10′ E.
Jhalotar-Algaln, *pargana*, Unao dist., Oudh. 98 sq. m.
Jhaira Patan, chief tn., Jhalawar state. Lat. 24° 32′ N.
Jhalu, tn., NW. Provs., India. Lat. 29° 20′ N., long. 78° 15′ E.
Jhang, dist., Punjab. Area 5702 sq. m.
Jhang, tn., in above. Lat. 31° 16′ N., long. 72° 41′ E.
Jhang, *tahsil*, Jhang dist., Punjab. Area 2347 sq. m.
Jhangar, vil., Bombay, Karachi dist. Lat. 26° 19′ N.
Jhanidah, sub-div., Jessor dist., Bengal. 475 sq. m.
Jhanjhana, tn., NW. Provs., India. Lat. 29° 30′ N.
Jhanjurpur, vil., Bengal, Darbhanga dist. Lat. 26° 15′ N.
Jhansi, div., NW. Provs., India. Area 4984 sq. m.
Jhansi, dist., NW. Provs., India. Area 1567 sq. m.
Jhansi, *tahsil*, Jhansi dist., NW. Provs., India. 379 sq. m.
Jhansi Naoabad, hdqrs. vil., Jhansi dist., India.
Jharia Garkhari, one of the Dang States, India. *See* **Dangs.**
Jhinjhuwarra, petty state, Gujarat. 165 sq. m.
Jhinjhuwarra, tn., Jhinjhuwarra state. Lat. 23° 21′ N.
Jhow, tn., Baluchistan, prov. Mekran, 40 m. NW. Bela.
Jhunjhnui, *pargana*, Jaipur state, Rajputana.
Jhunjhnui, tn., Jaipur state, Rajputana. Lat. 28° 6′ N.
Jhusi, vil., NW. Provs., India. Lat. 25° 26′ N., long. 81° 58′ E.
Jiddah, spt., Arabia, El Hejaz, 37 m. W. Mecca.
Jiga-Gounggar, tn., Tibet, 45 m. from Lassa.
Jigni, petty state, Central India.
Jijeginsk, tn., Siberia, on Sea of Okhotsk.
Jijeli, spt., Algeria, 54 m. NW. Constantine.
Jijona, tn., Spain, 18 m. NW. Alicante.
Jilo (Jilo-Patan), tn., Jaipur, Tourwati dist.
Jimena de la Frontera, tn., Spain, 46 m. E. Cadiz.
Jimna, dist., Queensland, co. Lennox, 100 m. NW. Brisbane.
Jind, native state, Punjab. Area 1232 sq. m.
Jind, chief tn. of above. Lat. 29° 19′ N., long. 76° 23′ E.
Jindera, tnship., New S. Wales, co. Goulburn, 390 m. SW. Sydney.
Jinjiram River, Assam, Goalpara dist., trib. of the Brahmaputra.
Joachimethal, tn., Bohemia, 14 m. NNE. Eibogen.
Joachimsthal, tn., Prussia, 35 m. NE. Berlin.
Joadja Creek, tnship., New South Wales, 93 m. S. Sydney.
Jobat, petty state, Central India. Area 132 sq. m.
Jobat, tn., Jobat state, Central India. Lat. 22° 26′ N., long. 74° 35′ E.
Jochmus Lake, Queensland, between Mitchell and S. Kennedy.
Jock'e Lodge, vil., co. and 1¾ m. E. Edinburgh.
Jodhia, port and *mahal*, Bombay. Lat. 22° 40′ N., long. 70° 26′ E.
Jodhpur, native state, Rajputana. 37,000 sq. m.
Jodhpur, tn., cap. of Jodhpur state. Lat. 26° 17′ N., long. 73° 4′ E.
Jodoigne, tn., Belgium, S. Brabant, 6 m. SSW. Tirlemont.
Joe Batt'e Arm, set., Newfoundland, 5 m. from Fogo.
Johanna, one of the Comoro Is., Mozambique Chan.
Johanneeburg, largest tn. in the Transvaal, 28 m. S. Pretoria.
Johann-Georgenstadt, tn., Saxony, 29 m. SW. Chemnitz.
Johannieburg, tn., Prussia, 70 m. SSW. Gumbinnen.
John, Cape, Nova Scotia, Pictou co., in Northumberland Strait.
John, Mount, S. Australia, 60 m. SE. Lake Frome.
John Day'e River, Oregon, trib. of the Columbia R.
John Gray'e River, Wyoming and Idaho, trib. of the Snake R.
John o'Groat'e House, site of ruins, Caithness, on Pentland Firth.
Johneburg, vil. and tnship., New York, Warren co.
Johnehaven, vil., Kincardineshire, 8½ m. NE. Montrose.
John'e Island, S. Carolina, one of the Sea Islands.
Johnson, vil. and tnship., Vermont, Lamoille co.
Johnson City, vil., Tennessee, Washington co.
Johneonville, tn., New Zealand, co. Hutt, 6 m. W. Wellington.
Johneonville, vil., New York, Rensselaer co., on Hoosic R.
Johnetone, tn., Renfrewshire, 3 m. W. Paisley.
Johnstone, par., Dumfriesshire, on R. Annan.
Johnetone Range, mtns., Queensland, dist. Mitchell.
Johnetone River, port of entry, Queensland, Kennedy dist.
Johnstown, vil., co. Kilkenny, 10 m. SW. Ballyragget.
Johnetown, vil. and tnship., New York, cap. of Fulton co.
Johnstown, bor., Pennsylvania, Cambria co.
Johnstown, vil. and tnship., Wisconsin, Rock co
Johneville, vil. and tnship., Maryland, Frederick co.
Johnville, vil., Quebec, co. Compton, on Trout R.
Johore, state, S. part of Malay Peninsula. Area 10,000 sq. m.
Johore, chief tn., Johore. Lat. 1° 32′ N., long. 103° 48′ E.
Joigny, tn., France, Yonne, on R. Yonne.
Joinville, tn., France, Haute-Marne, on R. Marne.
Joinville-le-Pont, vil., France, 6 m. E. Paris.
Jolibak. *See* **Niger.**
Joliet, city, Illinois, cap. of Will co., on Des Plaines R.
Joliette, tn., Quebec, co. Joliette, on R. L'Assomption.
Joleva, tn., Hungary, 46 m. W. Kaschau.
Joneeborongh, par., co. Armagh, 5 m. S. Newry.
Joneeborough, vil. and tnship., Arkansas, cap. of Craighead co.
Joneeborough, vil., Georgia, U.S., cap. of Clayton co.
Joneeborough, vil. and tnship., Illinois, cap. of Union co.
Jonesborough, vil., Indiana, Grant co., 28 m. N. Anderson.
Joneeborongh, vil. and tnship., N. Carolina, Moore co.
Joneeborough, vil., Tennessee, cap. of Washington co.
Joneeburg, vil., Missouri, Montgomery co.
Jonee Cove, vil. and tnship., Tennessee, Sevier co.
Joneeport, vil. and tnship., Maine, Washington co.
Joneetown, bor., Pennsylvania, Lebanon co.
Jonesville, vil., Michigan, Hillsdale co., on St. Joseph R.
Joneeville, vil. and tnship., S. Carolina, Union co.
Joneeville, vil. and tnship., Virginia, cap. of Lee co.
Jönköping, Ian, S. Sweden. Area 4469 sq. m.
Jönköping, cap. of above, on Lake Wetter.
Jonzac, tn., France, Charente-Inférieure.
Joplin City, vil., Missouri, Gasper co., 170 m. S. Kansas City.
Joppa. *See* **Jaffa.**
Joppa, suburb of Portobello, co. and 3½ m. E. Edinburgh.
Jordan, tn., Victoria, co. Tanjil, 112 m. NE. Melbourne.
Jordan, vil., Minnesota, Scott co., 32 m. W. St. Paul.
Jordan, vil., New York, Onondaga co., on the Erie Canal.
Jordan, vil. and tnship., Wisconsin, Green co.
Jordan River, Palestine, falls into Dead Sea; 120 m. long.
Jordan River, Tasmania, co. Monmouth, trib. of Derwent R.
Jordan River, set., Nova Scotia, co. and 7 m. from Shelburne.
Jordanetown, vil., co. Antrim, 6 m. N. Belfast.
Jordanville, vil., New York, Herkimer co.
Jorhat, sub-div., Sibsagar dist., Assam.
Jorhat, hdqrs. vil., Jorhat sub-div. Lat. 26° 46′ N., long. 94° 16′ E.
Jorullo, volcano, Mexico, 75 m. SSW. Valladolid. Alt. 4265 ft.
Joeephine, Mount, S. Australia, between cos. Hansou and Derby.
Joeephstadt, tn., Bohemia, on R. Elbe.
Joeselin, tn., France, Morbihan, 30 m. NNE. Vannes.
Josee-Ten-Noode, tn., Belgium, E. of Brussels.
Joux Lake, Switzerland, canton Vaud, near the Jura.
Jowai, hdqrs. vil., Khasi Hills dist., Assam
Joyce'e Country, mounta nous tract, co. Galway, W. of Lough Mask.
Joyce'e Creek, tn., Victoria, co. Talbot, 95½ m. NW. Melbourne.
Juan de Fuca Strait, between Vancouver I. and Washington, U.S.
Juan Fernandez, isl., Pacific Ocean. Lat. 33° 37′ S., long. 78° 53′ W.
Juan Perez Sound, British Columbia, Queen Charlotte Islands.
Juba, tn., E. Africa, near mouth of Juba R.
Juba River, E. Africa, falls into Indian Ocean in lat. 0° 14′ S.
Jubbal, hill state, Punjab. Area 288 sq. m.
Jubilee River, New Guinea. S. of Stanhope R.
Jublains, vil., France, 7 m. from Mayenne.
Jubrique la Nueva, tn., Spain, 55 m. from Malaga.
Jucar River, Spain, falls into the Mediterranean S. of Valencia.
Juchitan, tn., Mexico, state Oajuca, on R. Juchitan.
Judea, anc. kingdom of Judah, S. portion of Palestine.
Jude Island, Newfoundland, in Placentia Bay.
Judenburg, tn., Austria, Styria, on R. Mur.
Judique, set., Nova Scotia, co. Inverness.
Judith Mountains, Montana, 50 m. E. Fort Benton.
Judith River, Montana, trib. of the Missouri R.
Jugduluk, vil., Afghanistan, between Jelalabad and Kabul.
Juggaur, tn., Oudh, India, Lucknow dist.
Juggernaut. *See* **Puri.**
Jugiong, tnship., New South Wales, co. Harden, 226 m. SW Sydney.
Jn-i-Sharki, tn., Oudh, India, Rai Bareli dist.
Jujuy, prov., Argentine Rep. Area 27,000 sq. m.
Jujuy, tn., cap. of Jujuy prov., 40 m. N. Salta.
Jujuy River, Argentine Rep., trib. of the Vermejo R.
Julese, Mount, Tasmania, in co. Montagu.
Julian Lake, Tasmania, in co. Westmoreland
Jullanshaab, stn., Greenland, 110 m. NW. Cape Farewell.
Julian Way, Roman road, from Bath to Carmarthen.
Jülich, tn., Rhenish Prussia, 15 m. NE. Aachen.
Julier, pass, Switzerland, canton Grisons.
Jumet, tn., Belgium, Hainaut, 3 m. N. Charleroi.
Jumilla, tn., Spain, prov. and 37 m. NNW. Murcia.
Jumna Canals, irrigation works connected with Jumna R.
Jumna River, India, from Himalayas to the Ganges.
Jumping Branch, vil. and tnship., W. Virginia, Summers co.
Jump River, Wisconsin, trib. of the Chippewa R.
Junagarh, native state, Gujarat. Ar. 3283 sq. m.
Junagarh, chief tn., Junagarh state. Lat. 21° 31′ N.
Junction, vil., New Jersey, Hunterdon co., 16 m. E. Easton.
Junction Bay, Australia, N. Territory, near Hall Point.
Junction City, vil. and tnship., Kansas, cap. of Davis co.
Junction City, vil., Ohio, Perry co., 33 m. S. Newark.
Junction City, vil., Oregon, Lane co., on the Willamette R.
Junction City, vil., Texas, cap. of Kimble co.
Junction Range, mtns., Tasmania, in S. co. Montgomery.
Jundiahi, tn., Brazil, 23 m. NW. São Paulo.
Junean, vil., Wisconsin, cap. of Dodge co.
Jnnean City, tn., Alaska. Lat. 58° 20′ N., long. 134° 25′ W.
Jnnee, bor., New South Wales, co. Clarendon. 34° 40′ S., 147° 33′ E.
Jnnee, Old, post stn., New S. Wales, co. Clarendon. Lat. 34° 40′ S.
Jung-Buntzlau, tn., Bohemia, on the R. Iser.
Jungfrau, mtn., Bernese Alps, Switzerland. Alt. 13,671 ft.
Jung-Jung, tn., Victoria, 218 m. NW. Melbourne. Lat. 36° 42′ S.
Jungle Mahale, former dist. of Lower Bengal. Abolished 1833.
Juniata, vil. and tnship., Nebraska, cap. of Adams co.
Juniata River, Pennsylvania, trib. of the Susquehanna R.
Junin, dep., Peru. Area 37,745 sq. m.
Junin, tn., Peru, Junin dep., 108 m. ENE. Lima.
Juniper Green, vil., co. and 5 m. SW. Edinburgh, on Water of Leith.
Junnar, sub-div., Poona dist., Bombay. Ar. 611 sq. m.
Junnar, chief tn. of above. Lat. 19° 12′ N., long. 73° 58′ E.
Jupiter Creek, gold-field, S. Australia. Lat. 35° 8′ S., long. 138° E.
Jupiter River, Quebec, Anticosti I., falls into Gulf of St. Lawrence.
Jura, mtns., France and Switzerland. Lat. 47° N., long. 6° 50′ E.
Jura, dep., E. France. Area 1928 sq. m.
Jura, isl., Scotland. Lat. 56° N., long. 5° 57′ W.
Jura, Sound of, between Jura Island and Argyllshire.
Jurien Island, Australia, 20 m. E. Trobriand Island.
Jurjura, mtn. range, Algeria, 50 m. SE. Algiers.
Jussey, tn., France, Haute-Saône, 22 m. NW. Vesoul.
Juetedale-Brae, glacier, Norway, 50 m. from Bergen.
Jutay River, S. America, from Peru to the Amazon R.
Jutecalpa, tn., Honduras, Olancho dep.
Jüterbogk, tn., Prussia, 27 m. S. Potsdam.
Jutland, peninsula, Denmark. Area 9746 sq. m.
Jutogh, military stn., Punjab, Simla dist.
Jyhoon River, Asia Minor, falls into Gulf of Iskanderun.
Kaaden, tn., Bohemia, on R. Eger.
Kaagö, isl., Norway, in Arctic Ocean. Lat. 70° N.
Kaal, vil., Hungary, on R. Tarna, 12 m. from Erlau.
Kaarimba, tn., Victoria, co. Moira. Lat. 36° 5′ S., long. 145° 20′ E.
Kaarta, prov., Segu, W. Soudan.
Kaba, vil., Hungary, 6 m. SW. Szobozlo.
Kabadak River, Bengal, deltaic trib. of the Matabhanga.
Kabadian, tn., Bokhara, Central Asia, 80 m. SSW. Hissar.
Kabah, ruined city, Yucatan, 2 m. from Uxmal.
Ka-baung River, Burma, trib. of the Tsit-taung, Taung-gnu dist.
Kabinda, tn., W. Africa, Portuguese Congo dist.
Kabra, tn., Africa, on R. Niger, 10 m. SSE. Tinbuctu.
Kabrai, tn., NW. Provs., India, Hamirpur dist.
Kabul, prov., NE. Afghanistan, S. of Hindu Kush.
Kabul, city, cap. of Afghanistan. Lat. 34° 30′ N., 69° 18′ E.
Kabul River, Afghanistan, trib. of the Indus. 300 m. long.
Kachchh. *See* **Cutch.**
Kachhandaw, *pargana*, Hardoi dist., Oudh. 47 sq. m.
Kadaba, *taluk*, Tumkur dist., Mysore. 498 sq. m.
Kadaba, vil., Mysore. Lat. 13° 14′ 50″ N., long. 76° 53′ 20″ E.
Kadaiyanallur, tn., Madras. Lat. 9° 5′ N., long. 77° 23′ E.
Kadana, native state, Bombay. 130 sq. m.
Kadi, div., Baroda, India. Area 3158 sq. m.
Kadi, sub-div., Dehgam, Baroda. 280 sq. m.
Kadi, tn., Baroda. Lat. 23° 17′ N., long. 72° 21′ 30″ E.
Kadiak Island, Pacific Ocean, 40 m. off S. coast of Alaska.
Kadihati, tn., Bengal. Lat. 22° 39′ 10″ N., long. 88° 29′ 48″ E.
Kadina, tn., S. Australia, 96 m. NW. Adelaide. Lat. 34° S., 137° 40′ E.
Kadipur, *tahsil*, Sultanpur dist., Oudh. 439 sq. m.
Kadirabad, tn., Haidarabad, Aurangabad dist.
Kadiri, *taluk*, Cuddapah dist., Madras. 1416 sq. m.
Kadiri, tn., Madras. Lat. 14° 7′ N., long. 78° 16′ E.
Kadiack, fort, in French Senegambia.
Ka-do, vil., British Burma, Amherst dist.
Kadur, dist., Mysore, India. Area 2984 sq. m.
Kadur, vil., Mysore, Kadur dist. Lat. 13° 33′ N., long. 76° 2′ 45″ E.
Kafar, tn., Arabia, Jebel Shomer, 15 m. SW. Hayel.
Kafara, tn., Oudh, India, Kheri dist.
Käferthal, vil., Baden, 3 m. NE. Mannheim.
Kaffa, tn., Russia, on SE. coast of Crimea.
Kaffa, country, E. Africa, S. of Abyssinia.
Kaffraria, region, Cape Colony, S. of Natal. 20,000 sq. m.
Kafiristan, tract between India and Afghanistan.
Kagal, native state, Bombay. 129 sq. m.

Kagal, chief tn. of Kagal. Lat. 16° 34′ N., long. 64° 20′ 30″ E.
Kagoshimo, tn., Japan, Kin-siu I. Lat. 31° 30′ N., long. 130° 30′ E.
Kagul, tn., Russia, Bessarabia, 32 m. from Galatz.
Kahlenberg, hill, Austria, on the Danube, NW. of Vienna.
Kahlur, hill state, Simla, Punjab. 448 sq. m.
Kahror, tn., Punjab. Lat. 29° 37′ N., long. 71° 57′ 41″ E.
Kahun, tn., Afghanistan, near the Nuffusk Pass.
Kahuta, *tahsil*, Rawal Pindi dist., Punjab. 434 sq. m.
Kaiapoi, tn., New Zealand, co. Ashley. Lat. 43° 19′ S., 172° 40′ E.
Kaidala, vil., Mysore, Tumkur dist. Lat. 13° 18′ N., long. 77° 8′ E.
Kaieteur, cataract, British Guiana, on R. Potaro. Lat. 5° 6′ N.
Kai-Fong city, China, cap. of Ho-Nan, on the Hoang-ho.
Kaihui River, New Zealand, trib. of the Wairoa R.
Kaikora, North, tn., New Zealand, co. Patangata. Lat. 39° 52′ S.
Kaikoura, port, New Zealand. Lat. 42° 24′ S., long. 173° 30′ E.
Kaikouras, Inland and Seaward, dists., New Zealand, on Clarence R.
Kailas, sacred mtn., India, near source of the Indus. Alt. 20,226 ft.
Kailashahr, sub-div., Hill Tipperah state, Bengal.
Kaimanawa Range, mtns., New Zealand, co. E. Taupo.
Kaimganj, *tahsil*, Farukhabad dist., NW. Provs., India.
Kaimganj, tn., NW. Provs., India. Lat. 27° 33′ 10″ N., 79° 23′ 45″ E.
Kain, vil., Belgium, Hainaut, on R. Scheldt.
Kaingoroa Plains, dist., New Zealand, co. E. Taupo.
Kains City, bor., Pennsylvania, Butler co.
Kainsk, tn., Asiatic Russia, gov. Tomsk, on R. Om.
Kaipara Harbour, New Zealand. Lat. 36° 20′ S., long. 174° 20′ E.
Kaiping, tn., China, 75 m. NE. Tientsin. Coal mines.
Kaira, dist., Gujarat, India. 1609 sq. m.
Kaira, tn., Gujarat. Lat. 22° 44′ 30″ N., long. 72° 44′ 30″ E.
Kairana, tn., NW. Provs., India. Lat. 29° 23′ N., 77° 15′ E.
Kairwan, city, N. Africa. Lat. 35° 37′ N., long. 10° 15′ E.
Kaisariyah, city, Asia Minor. Lat. 38° 45′ N., 35° 10′ E.
Kaisar-jo-Tando, vil., Bombay. Lat. 25° 23′ 30″ N., long. 68° 34′ 45″ E.
Kaiserberg, tn., Germany, Alsace, 8 m. WNW. Calmar.
Kaiserin Augusta River, large riv., German New Guinea.
Kaiserslantern, tn., Rhenish Bavaria, on R. Lauter.
Kaiserstuhl, mtn., Germany, in Black Forest. Alt. 1839 ft.
Kaiserswerth, tn., Prussia, on R. Rhine, 6 m. from Düsseldorf.
Kaiser Wilhelms Land, colony N. Guinea. Area 69,208 sq. m.
Kaitangata, tn., New Zealand, co. Bruce. Lat. 46° 16′ S., 169° 58′ E.
Kaithal, tn. Punjab. Lat. 29° 48′ N., long. 76° 26′ E.
Kaithan, tn., Rajputana, India, in Kotah dist.
Kaiti, vil., Madras. Lat. 11° 22′ 30″ N., long. 76° 46′ 30″ E.
Kakair, tn., Cent. Provs., India. Lat. 20° 15′ N., long. 81° 33′ E.
Kakami Mountains, New Zealand, co. Waitaki.
Kakanui, port, New Zealand. Lat. 45° 10′ S., long. 170° 50′ E.
Kakar, tn., Cent. Provs., India. Lat. 20° 15′ N., long. 81° 33′ E.
Kakar, *taluk*, Shikarpur dist., Bombay. 598 sq. m.
Kakarhai, vil., NW. Provs., India, Jhansi dist.
Kakabonga Lake, Canada, near source of the Ottawa R.
Kakora, vil., NW. Provs., India, Budaun dist.
Kakori, *pargana*, Lucknow dist., Oudh. Ar. 60 sq. m.
Kakori, tn., Oudh. Lat. 26° 51′ 55″ N., long. 80° 49′ 45″ E.
Kakrala, tn., NW. Provs., India, Budaun dist.
Kakraul, vil., Bengal, Darbhangah dist.
Kalabagh, tn., Punjab. Lat. 32° 57′ 57″ N., long. 71° 35′ 57″ E.
Kalach, vil. and ry. stn., Russia, Don Cossacks district.
Kaladgi (now **Bijapur**), dist., Bombay. Ar. 5757 sq. m.
Kaladgi, tn., Bombay. Lat. 16° 12′ 30″ N., long. 75° 32′ E.
Kalafat, tn., Roumania, on R. Danube. Lat. 44° N., long. 22° 55′ E.
Kalahari Desert, S. Cent. Africa. Lat. 15° S., long. 22° E.
Kalahasti, tn., Madras. Lat. 13° 45′ 2″ N., long. 79° 44′ 29″ E.
Kalahasti, *taluk*, N. Arcot dist., Madras. Ar. 205 sq. m.
Kalahasti, estate, Madras. Area 736 sq. m.
Kalah-Jik tn., Asia Minor, 35 m. from Angora.
Kalah Sefid, tn., Persia, prov. Fars, 55 m. WNW. Shiraz.
Kala Kusi River, Bengal, Purniah dist., trib. of the Ganges.
Kalale, vil., Mysore. Lat. 12° 5′ N., long. 76° 43′ E.
Kalamata, spt., Greece, cap. of Messenia, on Gulf of Koron.
Kalamazoo, vil., Michigan, cap. of Kalamazoo co.
Kalamazoo River, Michigan, falls into Lake Michigan.
Kalamh, tn., Berar. Lat. 20° 26′ N., long. 78° 22′ 30″ E.
Kalamita Bay, Black Sea, on W. coast of Crimea.
Kalamo, vil. and tnshp., Michigan, Eaton co.
Kalanaur, tn., Punjab. Lat. 28° 49′ 45″ N., long. 76° 25′ 15″ E.
Kalantan, tn. and state Malay Peninsula.
Kalaroa, tn., Bengal. Lat. 22° 42′ 35″ N., long. 89° 7′ 55″ E.
Kalan, tn., Prussia, Brandenburg, 55 m. SSW. Frankfort.
Kalavitra, tn., Morea, 28 m. SE. Patras.
Kalawar, tn., Bombay, in Kathiawar.
Kalbe, tn., Prussian Saxony, on R. Saale.
Kaldenkirchen, vil., Rhenish Prussia, 12 m. WSW. Kempen.
Kale Water, Roxburghshire, trib. of the Teviot, rises at Leap Hill.
Kalgan, tn., China, prov. Pe-chi-li, 125 m. NW. Pekin.
Kalghatgi, tn., Bombay. Lat. 15° 10′ N., long. 75° 2′ E.
Kalgoorlie, tn., W. Australia. 30° 45′ S., 121° 30′ E.
Kalguev Island, Russia, in Arctic Ocean. Lat. 69° N., long. 49° E.
Kalianpur, *tahsil*, Fatehpur dist., NW. Provs., India. Ar. 279 sq. m.
Kalida, vil., Ohio, Putnam co., on the Ottawa R.
Kaliganj, vil., Bengal. Lat. 22° 27′ 15″ N., long. 89° 4′ E.
Kalimno, island, off SW. coast of Asia Minor.
Kalindi River, India, between the Jamuna and Raimangal.
Kalinga, ancient kingdom of S. India.
Kalingapatam, port, Madras. Lat. 18° 20′ 29″ N., long. 84° 9′ 50″ E.
Kalinjar, tn., NW. Provs., India. Lat. 25° 1′ N., long. 80° 31′ 35″ E.
Kalinjsra, tn., Rajputana. Lat. 23° 5′ N., long. 74° 7′ E.
Kalisz, city, Poland, on R Prosna. Lat. 51° 50′ N.
Kalisz, gov., Russian Poland. Area 4391 sq. m.
Kaljani River, N. Bengal, trib. of the Raidhak.
Kalkanders, tn., Turkey, Albania, 17 m. ESE. Prisrend.
Kalk Bay, watering-place, Cape Colony, 18 m. from Cape Town.
Kallacurchi, *taluk*, Madras, S. Arcot dist. 622 sq. m.
Kallacurchi, hdqrs. tn. of above. Lat. 11° 44′ N., long. 79° 1′ 20″ E.
Kallatakurichi, tn., Madras. Lat. 80° 40′ N., long. 77° 30′ E.
Kallo, tn., Hungary, 23 m. NNE. Debreczin.
Kalloch, mtn., NW. Ross and Cromarty. Alt. 3483 ft.
Kallundborg, tn., Denmark, 58 m. W. Copenhagen.
Kalmar, lan, Sweden, on Baltic. Area 4438 sq. m.
Kalmar, city, cap. of above, opposite Oland.
Kalmeshwar, tn., Cent. Provs., India. Lat. 21° 14′ N., long. 78° 58′ E.
Kalna, sub-div., Bardwan dist., Bengal. 432 sq. m.
Kalna, hdqrs. tn. of above. Lat. 23° 13′ N., long. 88° 24′ E.
Kalocsa, tn., Hungary, on R. Danube.
Kalol, sub-div., Panch Mahals dist., Bombay. 415 sq. m.
Kalol, hdqrs. tn. of above. Lat. 22° 37′ N., long. 73° 31′ E.
Kalol, sub-div., Baroda, Bombay. 288 sq. m.
Kalol, tn., Baroda, Bombay. Lat. 23° 15′ 35″ N., long. 72° 33′ E.
Kalpi, tn., NW. Provs., India. Lat. 26° 7′ N., long. 79° 47′ E.
Kalrayan Mtns., Madras, Salem dist. Alt. 4000 ft.
Kalsi, *tahsil*, Dehra Dun dist., NW. Provs., India. 478 sq. m.
Kalsi, hdqrs. tn. of above. Lat. 30° 32′ 20″ N., long. 77° 53′ 25″ E.
Kalsia, state, Punjab. Area 178 sq. m.
Kaluga, gov., Russia, S. of Moscow. 11,940 sq. m.
Kalnga, tn., cap. of above. Lat. 54° 30′ N., long. 36° 15′ E.
Kaln River, Garo Hills dist., Assam, trib. of the Brahmaputra.
Kalusz, tn., Austria, Galicia, 28 m. SE. Stry.
Kaluszyn, tn., Poland, 33 m. E. Warsaw.
Kalwan, sub-div., Nasik dist., Bombay. 554 sq. m.
Kalwan, hdqrs. tn., Kalwan sub-div. Lat. 20° 30′ 40″ N., long. 74° 3′ E.
Kalwarya, tn., Poland, 24 m. NE. Suwalki.
Kalyan, sub-div., Thana dist., Bombay. 278 sq. m.
Kalyan, spt., Bombay. Lat. 19° 14′ N., long. 73° 10′ E.
Kalyanmal, *pargana*, Hardoi dist., Oudh. 63 sq. m.
Kama, riv., Prussia, trib. of the Volga. Lat. 56° 40′ N., long. 54° E.
Kama, tnshp., Burma, Thayet-myo dist. 575 sq. m.
Kama, hdqrs. vil., Kama tnshp. Lat. 19° 1′ N., long. 95° 10′ E.
Kamalapuram, tn., Madras. Lat. 15° 17′ N., long. 76° 30′ 30″ E.
Kamalapuri, vil., Madras, Karnul dist.
Kamalganj, vil., Farukhabad dist., NW. Provs., India.
Kamalondo River, Central Africa, trib. of the Lualaba.
Kaman, *pargana*, Bhartpur state, Rajputana, India.
Kaman, hdqrs. tn. of above. Lat. 27° 40′ N.
Kamaran Island (British), Arabia, in Red Sea, 20 m. S. Loheia.
Kamar-ud-din-nagar, vil., Meerut dist., NW. Provs., India.
Kamasin, *tahsil*, Banda dist., NW. Provs., India.
Kamasin, hdqrs. vil., Kamasin *tahsil*, NW. Provs., India.
Kamatapur, ruined city, Bengal. Lat. 26° 9′ 30″ N. ° 22′ 15″ E.
Kamhar, *taluk*, Sind, Bombay. 977 sq. m.
Kamhar, chief tn. of above. Lat. 27° 35′ N., long. 68° 2′ 45″ E.
Kamhara Island, Fiji, NW. of Moramba Island. Area 7 sq. m.
Kamberg, tn., Prussia, 22 m. E. Nassau.
Kamburg, tn., Germany, 23 m. ENE. Weimar.
Kamea Island. *See* **Quamia.**
Kamenetz, Podolsk. *See* **Kamieniec.**
Kamenitz, tn., Bohemia, 23 m. ESE. Tabor.
Kamenskoi, vil., Asiatic Russia, gov. Perm.
Kamenz, tn., Saxony, 18 m. NE. Dresden.
Kamesburgh. *See* **Port Bannatyne.**
Kamieniec, tn., Russia, cap. of Podolia. Lat. 48° 50′ N.
Kaministiquia River, Ontario, falls into Lake Superior.
Kamionka-Strzumilowa, tn., Austria, Galicia, on R. Bug.
Kamir, tn., Persia, on Persian Gulf, opposite Kishm Island.
Kamishin, tn., Russia, Saratov, on R. Volga.
Kamla River, sacred stream, N. Behar, India.
Kamloops, port, Brit. Columbia, 233 m. from New Westminster.
Kamnitz, tn., Bohemia, 27 m. NNE. Leitmeritz.
Kamo, tn., New Zealand, 100 m. from Auckland. Lat. 33° 44′ S.
Kamona, vil., NW. Provs., India. Lat. 28° 8′ N., long. 78° 10′ E.
Kamouraska, vil., Quebec, on R. St. Lawrence.
Kamouraska Islands, Quebec, in R. St. Lawrence.
Kamouraska River, Quebec, Kamouraska co., trib. of St. Lawrence.
Kampen, tn., Netherlands, on R. Yssel. Lat. 52° 36′ N.
Kampil, vil., NW. Provs., India, Farukhabad dist.
Kampli, tn., Madras. Lat. 15° 24′ 40″ N., long. 76° 38′ 40″ E.
Kampot, spt., Cambodia, on SW. coast.
Kamrup, dist., Assam. Area 3857 sq. m.
Kamtchatka, penin., Asia. 465,637 sq. m. Lat. 58° N., long. 159° E.
Kamtha, estate, Cent. Provs., India, Bhandara dist.
Kamtha, vil., Cent. Provs., India. Lat. 21° 31′ N., long. 80° 21′ E.
Kamthi, tn., Cent. Provs., India. Lat. 21° 13′ 30″ N.
Kanacia Island, Fiji. Area 9 sq. m.
Kana-Damodar River, between the Damodar and Hugli, India.
Kanagawa, spt., Japan, on Tokio Bay. Treaty port.
Kanara, North, dist., Bombay. 3911 sq. m.
Kanara, South, dist., Madras. 3902 sq. m.
Kanarak, ruined temple, Orissa. Lat. 19° 53′ 25″ N., 86° 8′ 16″ E.
Kanathia Island. *See* **Kanacia.**
Kanauj, *tahsil*, Farukhabad dist., NW. Provs. 209 sq. m.
Kanauj, tn., NW. Provs., India. Lat. 27° 2′ 30″ N.
Kan-aung, tnshp., Henzada dist., Burma.
Kanawha River, Great, W. Virginia, trib. of the Ohio.
Kanawha Saline, vil., W. Virginia, Kanawha co.
Kanazava, tn., Japan, Nipon I., prov. Kaga.
Kanazea Island. *See* **Kanacia.**
Kanchanjanga, peak, E. Himalayas. Lat. 27° 42′ N. Alt. 28,176 ft.
Kan-Chon, city, China, prov. Kan-Su, near Great Wall.
Kan-Chon, city, China, prov. Kiang-Si, on the Kan-Kiang.
Kandahar, prov., S. Afghanistan.
Kandahar, city, cap. of above. Lat. 31° 37′ N., long. 55° 30′ E.
Kandalaksha, vil., N. Russia, on **Gulf of K.** Lat. 67° 8′ N.
Kandapur, *taluk*, S. Kanara dist., Madras. 525 sq. m.
Kandapur, tn., Madras. Lat. 13° 38′ N., long. 74° 42′ E.
Kandavu Island, Fiji. Area 150 sq. m.
Kandavu Passage, Fiji, between Kandavu and Viti Levu.
Kandel, tn., Rhenish Bavaria, 10 m. SE. Landau.
Kandhla, tn., NW. Provs., India. Lat. 29° 18′ 20″ N.
Kandh-mals, dist., Bod state, Orissa.
Kandi, sub-div., Murshidabad dist., Bengal. 389 sq. m.
Kandi, tn., Bengal. Lat. 23° 58′ N., long. 88° 5′ 1″ E.
Kandiaro, *taluk*, Haidarabad dist., Bombay.
Kandiaro, tn., Bombay. Lat. 27° 4′ N., long. 68° 15′ E.
Kandiyohi Lake, Minnesota, in Kandiyohi co.
Kandrawan, tn., Oudh, India, Rai Bareli dist.
Kandukur, *taluk*, Nellore dist., Madras. 718 sq. m.
Kandukur, tn., Madras. Lat. 15° 12′ 20″ N., long. 79° 57′ E.
Kandy, city, former cap. of Ceylon. Lat. 7° 18′ N., long. 80° 41′ E.
Kane, vil. and tnshp., Illinois, Greene co.
Kane, vil., Pennsylvania, McKean co. 95 m. SE. Erie.
Kanem, country, Soudan, bordering on Lake Chad.
Kanev, tn., Russia, 64 m. SE. Kiev, on R. Dnieper.
Kangaroo Flat, tn., Victoria, co. Bendigo. Lat. 36° 49′ S., 144° 16′ E.
Kangaroo Ground, tnshp., Victoria, co. Evelyn. Lat. 37° 43′ S.
Kangaroo Hill, S. Australia, in the Salt Lakes region.
Kangaroo Island, S. Australia, off York Peninsula.
Kangaroo Lake, New South Wales, co. Menindee.
Kangaroo River, New S. Wales, co. Camden, trib. of Shoalhaven R.
Kangaroo Valley, tn., New S. Wales. Lat. 34° 30′ S., long. 150° 30′ E.
Kangayam, tn., Madras. Lat. 11° 1′ N., long. 77° 36′ E.
Kangra, dist., Punjab. Lat. 31° 20′ N., long. 75° 39′ E.
Kangra, *tahsil*, Kangra dist., Punjab. 1065 sq. m.
Kangra, tn., Punjab. Lat. 32° 5′ 14″ N., long. 76° 17′ 46″ E.
Kangra Proper, tract, Kangra dist., Punjab. 2725 sq. m.
Kangundi, estate, N. Arcot dist., Madras. 213 sq. m.
Kangundi, tn., Kangundi estate, Madras.
Kanigiri, *taluk*, Nellore dist., Madras. Ar. 726 sq. m.
Kanigiri, tn., Madras. Lat. 15° 23′ N., long. 79° 32′ E.
Kanin Peninsula, N. Russia, in White Sea. Lat. 68° N.
Kanisa, tn., Hungary, on R. Theiss, 14 m. S. Szegedin.
Kanisa, tn., Hungary, co. Bacs, on R. Theiss.
Kanisa, tn., Hungary, 130 m. SE. Vienna.
Kaniva, tn., Victoria, co. Lowan. Lat. 36° 40′ S., long. 141° 30′ E.
Kanjarapalli, tn., Travancore. Lat. 9° 4′ 30″ N., long. 76° 35′ 20″ E.
Kanjikovil, tn., Madras. Lat. 11° 22′ N., long. 77° 38′ 20″ E.
Kankakee, city, Illinois, cap. of Kankakee co.
Kankakee River, Indiana and Illinois, trib. of Illinois R.
Kankan, tn., Senegambia, in Sangara country.
Kankanhalli, *taluk*, Bangalore dist., Mysore. Area 401 sq. m.
Kankanhalli, tn., Mysore. Lat. 12° 32′ 50″ N., long. 77° 27′ 30″ E.
Kankaree, tn., Asiatic Turkey. Lat. 40° 56′ N.
Kanker, chiefship, Cent. Provs., India. 639 sq. m.
Kankhal, tn., NW. Provs., India. Lat. 29° 55′ 45″ N., long. 78° 11′ E.
Kan-Kiang River, China, trib. of the Yang-tse-Kiang. 350 m. long.
Kankrej, group of petty states, Gujarat. 520 sq. m.
Kankuppa, *taluk*, Chitaldrug dist., Mysore. 370 sq. m.
Kano, tn., Soudan, Sokoto. Lat. 12° N., long. 8° 30′ E.
Kansas, one of the U.S. Lat. 39° N. 82,080 sq. m.
Kansas, vil. and tnshp., Illinois, Edgar co., 13 m. E. Charleston.
Kansas City, city, Kansas.
Kansas City, city, Missouri, Jackson co. Lat. 39° N.
Kansas River, Kansas, trib. of the Missouri. Lat. 38° 30′ N.
Kansk, tn., Siberia, gov. Yeniseisk, on R. Kana.
Kan-Su, prov., China. Ar. 260,588 sq. m. Lat. 37° N.
Kant, tn., NW. Provs., India. Lat. 27° 29′ N., long. 79° 49′ E.
Kanth, tn., Prussian Silesia, 13 m. SW. Breslau.
Kantha, tn., Oudh, India, Unao dist.
Kantilo, tn., Orissa, India. Lat. 20° 21′ 46″ N., long. 85° 14′ 20″ E.
Kantur, tn., Oudh, India, Bara Banki dist.
Kanturk, tn., co. and 24 m. NW. Cork, on Rs. Allua and Dallua.
Kanum, city, Little Tibet, on R. Sutlej.
Kanyaka, tnshp., S. Australia. Lat. 32° 2′ S., long. 138° 20′ E.
Kaolin, vil., Missouri, Iron co., 18 m. W. Iron Mountain.
Kao-ning, tn., China, 40 m. from Canton.
Kao-Tchon, city, China, 168 m. SW. Canton.
Kao-Yeou, city, China, prov. Kiang-Su, on Imperial Canal.
Kapadwanj, sub-div., Kaira dist., Bombay. Area 280 sq. m.
Kapadwanj, tn., Bombay. Lat. 23° 1′ N., long. 73° 7′ 30″ E.
Kapfenberg, tn., Austria, Styria, 3 m. NNE. Bruck.
Kapileswarapuram, tn., Madras. Lat. 16° 44′ N., long. 81° 57′ 20″ E.
Kapiti Island, New Zealand, off W. coast of co. Hutt.
Kaplitz, tn., Bohemia, 17 m. from Budweis.
Kapnik-Banya, tn., Hungary, 8 m. E. Nagy-Banya.
Kaposwar, tn., Hungary, on the Kapos, 97 m. SW. Buda-Pesth.
Kapunda, tnshp., S. Australia. Lat. 34° 21′ S., long. 138° 57′ E.
Kapurthala, native state, Punjab. Area 620 sq. m.
Kapurthala, chief tn. of above. Lat. 31° 23′ N.
Kapuvar, tn., Hungary, 40 m. S. Pressburg.
Kara-Bagh, tn., Afghanistan, 20 m. SW. Ghuzni.
Kara-Boghaz, gulf of Caspian Sea, Russia.
Karachi, dist., Bombay. Area 14,115 sq. m.
Karachi, *taluk*, Karachi dist. Area 1291 sq. m.
Karachi, spt., cap. of Karachi. Lat. 24° 51′ N., long. 67° 4′ E.
Karad, sub div., Satara dist., Bombay. Area 395 sq. m.
Karad, chief tn. of above. Lat. 17° 17′ N., long. 74° 13′ E.
Karagola, vil., Bengal. Lat. 25° 23′ 30″ N., long. 87° 30′ 51″ E.
Karaichutu, tn., Madras. Lat. 8° 24′ 45″ N., long. 78° 7′ 20″ E.
Karakal, tn., Roumania, 30 m. SE. Krajova.
Kara Kara, Cape, New Zealand, on E. coast of co. Mongonui.
Karakash, city, E. Turkestan, 240 m. ESE. Yarkand.
Karakash River, E. Turkestan, trib. of R. Yarkand.
Karak Island, in Persian Gulf. Lat. 29° 20′ N., long. 50° 20′ E.
Karakorum Mountains, Kashmir and E. Turkestan. Lat. 30°, long. 86°.
Karakul, tn., Bokhara, 38 m. SSW. Bokhara.
Kara-Kum, desert, Central Asia, N. of the Syr Darya.
Karaman, tn., Asia Minor, 63 m. SSE. Konieh.
Karamania, region, Asia Minor, traversed by the Sihun, etc.
Karamhas, tn., Bulandshahr dist., NW. Provs., India.
Karamea, tnshp., New Zealand, on Karamea R., co. Buller.
Karamea Bight, New Zealand, on coast of co. Buller.
Karamea River, New Zealand, waters co. Buller.
Karamnasa River, Bengal, trib. of Ganges. Lat. 24° 34′ 30″ N.
Karanguli, tn., Madras. Lat. 12° 32′ N., long. 79° 56′ 40″ E.
Karanja, tn., Wardha dist., Central Provs., India.
Karanja, isl. and vil., Bombay. *See* **Uran.**
Karanja Island, Bombay, in Bombay Harbour.
Karansebes, tn., Hungary, on R. Temes, 50 m. SE. Temesvar.
Kara River, Kara Sea, between European and Asiatic Russia.
Kara Sea, E. of Nova Zembla. Lat. 72° N., long. 65° E.
Kara Strait, between Nova Zembla and Vaigatch.
Kara-Su-Bazar, tn., Russia, in Crimea.
Kara-Su River, one of the headwaters of the R. Euphrates.
Kara-Su River, Turkey, falls into Ægean Sea. Lat. 40° 50′ N.
Karatcheo, tn., Russia, gov. and 47 m. WNW. Orel.
Karategin, country, Asia, on the Pamir. 8500 sq. m.
Karategin River, Cent. Asia, trib. of Upper Amu Daria.
Karatova, tn., Turkey, Roumelia, on R. Braunista.
Karauli, native state, Rajputana. 1208 sq. m.
Karauli, tn., cap. of above. Lat. 26° 30′ N., long. 77° 4′ E.
Karbitz, tn., Bohemia, 12 m. from Leitmeritz.
Kardzag, tn., Hungary, 25 m. SW. Debreczin.
Karema, stn., Africa, on shores of Lake Tanganyika.
Karghalik, tn., E. Turkestan, 36 m. SSE. Yarkand.
Karhal, *taluk*, Mainpuri dist., NW. Provs., India. Area 221 sq. m.
Karhal, tn., NW. Provs., India. Lat. 27° 0′ 5″ N., long. 78° 58′ 45″ E.
Kariana, petty state, Bombay. Area 10 sq. m.
Kariana, vil., Kariana state, Bombay.
Karikal, tn. (French), India. Lat. 10° 55′ N., long. 79° 52′ E.
Karimganj, sub-div., Sylhet dist., Assam. 1068 sq. m.
Karimganj, vil. in above. Lat. 24° 22′ N., long. 92° 24′ E.
Karimganj, vil., Bengal, Maimansingh dist.
Karitane, port, New Zealand. Lat. 45° 37′ N., long. 170° 43′ E.
Karjat, sub-div., Thana dist., Bombay. 353 sq. m.
Karjat, hdqrs. vil., Thana dist., Bombay.
Karjat, sub-div., Ahmadnagar dist., Bombay. 580 sq. m.
Karjat, chief tn. of above. Lat. 18° 33′ N., long. 75° 3′ E.
Karkamh, tn., Bombay. Lat. 17° 52′ N., long. 75° 20′ E.
Karlova, tn., Hungary, 11 m. from Nagy Kikinda.
Karlowitz, Hungary. *See* **Carlowitz.**
Karlowitz, tn., Moravia, 37 m. ESE. Perrau.
Karlshad. *See* **Carlsbad.**
Karlsburg, tn., Transylvania, on R. Maros.
Karlshafen, tn., Prussia, Cassel, on R. Weser.
Karlstadt, tn., Croatia, on R. Kulpa, 33 m. SW. Agram.
Karlstadt, tn., Bavaria, on R. Main.
Karma, tn., NW. Provs., India. Lat. 25° 18′ N., long. 81° 53′ E.
Karmala, sub-div., Sholapur dist., Bombay. 766 sq. m.
Karmala, chief tn. of above. Lat. 18° 24′ N., long. 75° 14′ 30″ E.
Karnah River, New South Wales, falls into Port Stephens.
Karnak, vil., Egypt, on R. Nile, near Luxor, with old temples.
Karnak, tn., W. Africa, cap. of Logone dist., Bornu.
Karnal, dist., Punjab. Area 2396 sq. m.
Karnal, *tahsil*, Karnal dist. Area 832 sq. m.
Karnal, hdqrs. tn., Karnal dist. Lat. 29° 42′ 17″ N.
Karnaphuli River, Bengal, falls into Bay of Bengal in lat. 22° 55′ N.
Karnatik, geographical div., Madras, on the coast.
Karns City, bor., Pennsylvania, Butler co. Oil works.
Karnul, dist., Madras. Area 7788 sq. m.
Karnul, tn., Madras. Lat. 15° 49′ 58″ N., long. 78° 5′ 29″ E.
Karol, petty state, Bombay. Area 11 sq. m.
Karond, chiefship, Sambalpur dist., Cent. Provs., India.
Karonga, stn., Africa, on NW. shore of Lake Nyassa.
Karoni Island, Fiji, lies within the reef of Moce.
Karoos, plains, Cape Colony, between the mtn. ranges.
Karor, *tahsil*, Bareilly dist., NW. Provs., India. 330 sq. m.
Karor, tn., Punjab. Lat. 31° 13′ 30″ N., long. 70° 59′ 15″ E.
Karpfen, tn., Hungary, 6 m. from Buda-Pesth.
Karputh, tn., Turkish Armenia, 60 m. WNW. Diarbekir.
Karra, tn., NW. Provs., India. Lat. 25° 41′ N., long. 81° 24′ E.
Kars, prov., Asiatic Russia. Area 7199 sq. m.
Kars, city, cap. of Kars prov. Lat. 40° 40′ N., long. 43° 10′ E.
Karshi, tn., Cent. Asia, 90 m. SE. Bokhara.
Karsiang, sub-div., Darjiling dist., Bengal. 442 sq. m.
Karsiang, hdqrs. tn. of above. Lat. 26° 52′ 40″ N., long. 88° 19′ 30″ E.
Karsun, tn., Russia, gov. Simbirsk. Lat. 54° 10′ N., long. 57° E.
Kartak, one of the Dang states, India. *See* **Dangs.**
Kartarpur, tn., Punjab. Lat. 31° 26′ 39″ N., long. 75° 32′ 28″ E.
Karumattampati, tn., Madras. Lat. 11° 7′ N., long. 77° 4′ E.
Karumattur, tn., Madras. Lat. 9° 57′ N., long. 79° 59′ E.
Karumbhar Island, Gulf of Cutch. Lat. 22° 26′ N., long. 69° 4′ E.
Karungalaikudi, vil., Madras. Lat. 9° 54′ 45″ N., long. 78° 33′ 30″ E.
Karun River, Persia, falls into the Shat-el-Arab estuary.
Karun River, Cent. Provs., India, tributary of the Sec.
Ka-rup-pi, vil., Burma, Amherst dist.
Karur, *taluk*, Coimbatore dist., Madras. 713 sq. m.
Karur, tn., Madras. Lat. 10° 57′ 42″ N., long. 78° 7′ 16″ E.
Karwaitnagar, estate, Madras, N. Arcot dist. 680 sq. m.
Karwaitnagar, tn., Madras, cap. of the above estate.
Karwar, sub-div., N. Kanara dist., Bombay. 281 sq. m.
Karwar, hdqrs. tn., Karwar sub-div., on coast.
Karwi, sub-div., Banda dist., NW. Provs., India. Area 1292 sq. m.
Karwi, *tahsil*, Banda dist., NW. Provs., India. 573 sq. m.
Karwi, tn., NW. Provs., India. Lat. 25° 12′ 10″ N., long. 80° 56′ 50″ E.
Karysto, spt., Greece, in S. of Eubœa.
Kasai River, Bengal, trib. of the Haldi.
Kasai River, Congo Free State, Cent. Africa, trib. of the Congo.
Kasalang River, Bengal, trib. of the Karnaphuli.
Kasanj, tn., Angola, Portuguese W. Africa, near E. border.
Kasanlik, tn., Roumelia, 88 m. NW. Adrianople.
Kasauli, cantonment, Punjab. Lat. 30° 53′ 13″ N., long. 78° E.
Kasba, tn., Bengal. Lat. 25° 51′ N., long. 87° 34′ 41″ E.
Kashek, mtn., Caucasus Range. Alt. 16,546 ft.
Kashin, tn., Persia, Irak-Ajemi, 90 m. N. Teheran.

Kaschau, city, Hungary, on R. Hernad, 133 m. NE. Pesth.
Kasganj, tn., NW. Provs., India. Lat. 27° 48′ 5″ N.
Kasgyaj, *tahsil*, Etah dist., NW. Provs., India. 500 sq. m.
Kashan, tn., Persia, 90 m. N. Ispahan.
Kashgar, city, E. Turkestan. Lat. 39° 20′ N., long. 74° 4′ E.
Kashgar River, E. Turkestan, trib. of the Yarkand.
Kashin, tn., Russia, gov. and 73 m. NE. Tver.
Kashira, tn., Russia, gov. and 46 m. NNE. Tula.
Kashmir and Jama, native state, India, N. of Punjab.
Kashmor, *taluk*, Upper Sind Frontier dist., Bombay. Area 862 sq. m.
Kasia, vil., Goraklipur dist., NW. Provs., India. Buddha died here.
Kasimbazar, ruined tn., Bengal. Lat. 24° 7′ 40″ N.
Kasimkota, tn., Madras. Lat. 17° 39′ 50″ N., long. 83° 0′ 10″ E.
Kasimov, tn., Russia. Lat. 54° 50′ N., long. 41° E.
Kasipur, tn., NW. Provs., India. Lat. 29° 13′ N.
Kasipur, *tahsil*, Tarai dist., NW. Provs., India.
Kaskaskia, vil. and tnship., Illinois, Randolph co.
Kaskaskia River, Illinois, trib. of the Mississippi.
Kasmandi Kalan, tn., Oudh, India, in Lucknow dist.
Kasota, vil. and tnship., Minnesota, Le Sueur co., on Minnesota R.
Kassai, prov., Congo state, Africa, traversed by **Kassai River**.
Kassala, tn., Soudan, Africa, E. of R. Atbara.
Kassali Lake, Congo Territory. Lat. 8° 30′ S., long. 26° E.
Kasson, vil., Minnesota, Dodge co., 25 m. E. Owatonna.
Kasta, *pargana*, Kheri dist., Oudh. Area 95 sq. m.
Kastamuni, tn., Asia Minor, 114 m. NNE. Angora.
Kastoria, tn., Turkey, Macedonia, on Lake Kastoria.
Kasur, *tahsil*, Lahore dist., Punjab. 794 sq. m.
Kasur, hdqrs. tn., Kasur *tahsil*. Lat. 31° 6′ 46″ N.
Katafanga Island, Fiji, NE. of Tabutha Island. Alt. 150 ft.
Katagnm, tn., Africa, Soudan, 135 m. ENE. Kano.
Katahdin, mtn., Maine, 139 m. NNE. Augusta. Alt. 5385 ft.
Katahra, tn., Jhansi dist., NW. Provs., India.
Katak. *See* **Cuttack**.
Katanga, mineral dist., Africa, near the Luapula R.
Katangi, estate, Cent. Provs., India. 57 sq. m.
Katangi, state forest, Betul dist., Cent. Provs., India. 170 sq. m.
Katangi, vil., Cent. Provs., India. Lat. 23° 26′ 30″ N., long. 79° 50′ E.
Katau, mission stn., New Guinea, between Fly and Baxter Rivers.
Kate Hills, eccl. dist., Worcestershire, Dudley parish.
Katha, dist. and tn., Upper Burma. Lat. 24° 10′ N.
Kathi, petty state, Bombay. 300 sq. m.
Kathiawar, peninsula, Bombay 23,300 sq. m.
Kathiawar, agency, Bombay. 20,559 sq. m.
Kathirur, tn., Madras. Lat. 10° 58′ 40″ N., long. 75° 31′ 54″ E.
Kathimba Mountains, Cape Colony and Natal.
Kathna River, India, trib. of the Gumti. Lat. 27° 20′ N.
Katiari, *pargana*, Hardoi dist., Oudh. Area 90 sq. m.
Katima, cataracts on the Zambesi R., Africa.
Katjura River, Orissa, Cuttack dist., mouth of the Mahanadi.
Katna River, Bengal, Bhagalpur dist., trib. of the Tiljuga.
Katoghan, vil., NW. Provs., India. Lat. 25° 45′ N., long. 81° 11′ E.
Katol, tn., Cent. Provs., India. Lat. 21° 16′ 30″ N., long. 78° 38′ E.
Katoomba, tn., New South Wales. Lat. 33° 27′ S., long. 150° 24′ E.
Katosan, petty state, Gujarat, India.
Katragam, holy place, Ceylon, 118 m. ESE. Colombo.
Katra Medniganj, tn., Partabgarh dist., Oudh.
Katrine, Loch, Perthshire. Lat. 56° 16′ N., long. 4° 30′ W.
Katscher, tn., Prussian Silesia, 42 m. SSE. Oppeln.
Kateena, tn., Soudan, Sokoto, 80 m. NW Kano.
Katsina Allah, stn. of Niger Company West Africa.
Kattowitz, tn., Prussian Silesia, 10 m. SE. Beuthen.
Katumhar, *tahsil*, Alwar state, Rajputana.
Katumhar, tn., Alwar state. Lat. 27° 20′ N., long. 77° 3′ E.
Katunga, tn., Africa, cap. of Yarriba, 81 m. S. of Bousa.
Katwa, sub-div., Bardwan dist., Bengal. 352 sq. m.
Katwa, tn., Bengal. Lat. 23° 38′ 55″ N., long. 88° 10′ 40″ E.
Katwyk-aan-Zee, vil., Netherlands, at mouth of Rhine.
Katyar, vil., Haidarabad dist., Bombay.
Katzenhuckel, mtn., Baden, highest in Odenwald, 1805 ft.
Kauai, one of the Sandwich Islands. Area 543 sq. m.
Kaufbeuren, tn., Bavaria, Swabia, on the Wertach.
Kaufman, vil. Texas, cap. of Kaufman co.
Kaukapakapa, tn., New Zealand. Lat. 36° 37′ S., long. 174° 29′ E.
Kankanna, vil. and tnship., Wisconsin, Outagamie co., on Fox R.
Kanndha, tn., Oudh, India, Hardoi dist.
Kauriala River, Tibet and India, trib. of the Gogra.
Kauriya, estate, Raipur dist., Cent. Provs., India.
Kauriya, vil., Cent. Provs., India. Lat. 22° 57′ 30″ N., long. 78° 53′ E.
Kavai, tn., Madras. Lat. 10° 56′ N., long. 75° 58′ E.
Kavala, spt., Turkey, on Ægean Sea, opposite Thasos.
Kavala-durga, mtn., Mysore. Lat. 13° 44′ N., long. 75° 9′ E.
Kavali, *taluk*, Nellore dist., Madras. Area 521 sq. m.
Kavali, tn., Madras. Lat. 14° 55′ N., long. 80° 3′ E.
Kavalli's, vil., Africa, on plateau W. of the Albert Nyanza.
Kavaya, tn., Turkey, Albania, 8 m. SSW. Durazzo.
Kaveripak, tn., Madras. Lat. 12° 54′ N., long. 79° 30′ E.
Kaveripatam, tn., Madras. Lat. 12° 25′ N., long. 78° 16′ E.
Kaveripuram, tn., Madras. Lat. 11° 55′ N., long. 77° 45′ E.
Kaveri River. *See* **Cauvery**.
Kavironda Bay, Africa, Lake Victoria Nyanza.
Kavite, tn., Madras. Lat. 19° 35′ 30″ N., long. 84° 35′ E.
Kawakawa, tnship., New Zealand. Lat. 37° 34′ S., long. 178° 21′ E.
Kawaran, tn., New Zealand. Lat. 45° S., long. 169° 15′ E.
Kawarau River, New Zealand, co. Lake, trib. of the Clutha R.
Kawardha, petty state, Cent. Provs., India. 887 sq. m.
Kawan Island, New Zealand, off E. coast of co. Rodney.
Kaweka Range, mtns., New Zealand, co. Hawkes Bay.
Kawhia Harbour, New Zealand, off W. coast of co. Kawhia.
Kaw-ka-dwut, vil., Burma, Shwe-gyin dist.
Kaw-ka-reit, vil., Burma, Haung-tharaw dist.
Kaw River. *See* **Kansas River**.
Kay, Lough, co. Kerry, at mouth of Valentia Harbour.
Kay, Mount, Victoria, co. Croajingolong.
Kayaderoseras Mountains, New York, Warren and Fulton cos.
Kayal, vil., Madras, Tinnevelli dist. Old spt., now inland.
Kayalpatnam, port, Madras. Lat. 8° 34′ N., 78° 10′ E.
Kayee, fort and ry. stn., Africa, in French Soudan.
Kayeville, vil. and tnship., Utah, Davis co., 16 m. S. Ogden.
Kayuga, tn., New South Wales. Lat. 32° 15′ S., long. 150° 57′ E.
Kazalinsk, tn., Russian Turkestan, on the Sir Daria.
Kazamin, tn., Asiatic Turkey, on R. Tigris.
Kazan, gov., Russia, traversed by R. Volga, 24,600 sq. m.
Kazan, city, cap. of above. Lat. 55° 40′ N., 49° 30′ E.
Kazorun, tn., Persia, Fars, 55 m. W. Shiraz.
Kea, par., Cornwall, 2 m. SW. Truro. 6759 acres.
Keadsen, mtn., co. Wicklow, 5 m. S. Donard. Alt. 2143 ft.
Keady, tn. and par., co. Armagh. Lat. 54° 14′ N., long. 6° 40′ W.
Kearney, vil. and tnship., Missouri, Clay co.
Kearney, vil. and tnship., Nebraska, cap. of Buffalo co.
Ksarcarge, 2 mtns., New Hampshire. Alts. 3250 and 2950 ft.
Kearsley, tn. and eccl. dist., SE. Lancashire, 4 m. from Bolton.
Kebock Head, Lewis Island, on E. coast, 13 m. S. Stornoway.
Kecskemet, tn., Hungary, 50 m. SE. Buda-Pesth.
Keczel, vil., Hungary, 35 m. W. Buda-Pesth.
Kedar Gunga River, NW. Provs., India, trib. of the Bhagirathi.
Kodar Kanta, mtn., NW. Provs., India, Garhwal state. Alt. 12,451 ft.
Kedarnath, place of pilgrimage, NW. Provs., India. Alt. 11,000 ft.
Ksdiri, prov., Java on S. coast.
Kediri, tn., cap. of Kediri prov., Java.
Kediwari, mouth of R. Indus, India. Lat. 24° 2′ N., long. 67° 21′ E.
Kedje, tn., Baluchistan, on Doosti R.
Keedysville, vil. and tnship., Maryland, Washington co.
Keele, par. and vil., Staffordshire, 3½ m. NW. Newcastle-under-Lyme.
Keeling Islands, Indian Ocean. Lat. 12° 5′ S., long. 96° 53′ E.
Keels, spt., Newfoundland, on Bonavista Bay.
Keen, Monnt, Aberdeen and Forfarshires. Alt. 3077 ft.
Keenaght, bar., co. Londonderry. 130,327 acres.
Ksens, vil., Ontario, co. and 10 m. from Peterborough.
Keene, vil. and tnship., Kentucky, Jessamine co.
Keene, city, New Hampshire, cap. of Cheshire co.
Keepawa River, Quebec, falls into Lake Temiscamingue.
Keeper, mtn., co. Tipperary. Lat. 52° 45′ N., long. 8° 15′ W.
Keer River, N. Lancashire, falls into Morecambe Bay.
Keer Ween, Cape, Queensland, W. coast of dist. Cook.
Keeseville, vil., New York, Clinton and Essex cos.
Keewatin, dist., Canada. 395,306 sq. m. Lies N. of Manitoba.
Keff, tn., Africa, 88 m. SW Tunis.
Keg Creek, Iowa, rises in Shelby co., trib. of the Missouri.
Keginnie, Mount, New South Wales, co. Blaxland.
Kegworth, tn. and par., Leicestershire, on R. Soar.
Kehl, tn., Baden, on R. Rhine, opposite Strasburg.
Keighley, bor. and par., W. Riding, Yorks.
Keighley, parl. div., W. Riding, Yorks.
Kel Islands. *See* **Key Islands**.
Kellor, tnship., Victoria. Lat. 37° 44′ S., long. 144° 51′ E.
Keiss, vil., Caithness, 8 m. N. Wick.
Keith, tn. and par., Banff and Elgin. Lat. 57° 33′ N., long. 2° 58′ W.
Keith, Cape, N. Territory, Australia, on Melville Island.
Keitha, vil., NW. Provs., India. Lat. 25° 31′ N., long. 79° 36′ E.
Keithsbury, vil. and tnship., Illinois, Mercer co.
Kekri, tn., Rajputana, in Ajmere. Decaying place.
Keladi, vil., Mysore. Lat. 14° 13′ N., long. 75° 4′ E.
Kelapur, *taluk*, Wun dist., Berar. 1079 sq. m.
Kelat, tn., cap. of Baluchistan. Lat. 28° 52′ N., 66° 33′ E.
Kelat-i-Ghilzai, fort, Afghanistan, 84 m. NW. Kandahar.
Kelheim, tn., Bavaria, on R Danube, 12 m. SW. Ratisbon.
Kellan Head, on W. coast of Cornwall, Port Isaac Bay.
Kelley's Island, Ohio, in Lake Erie.
Kellinghausen, vil., Prussia, Holstein, 24 m. S. Rendsburg.
Kellington, par., vil., and tnship., W. Riding, Yorkshire.
Kellogg, vil. and tnship., Iowa, Jasper co., 44 m. E. Des Moines.
Kells, tn., par., and tnship., co. Meath. Lat. 53° 42′ N., 7° 55′ W.
Kells, barony, W. co. Kilkenny. 38,376 acres.
Kelly, Lower and Upper, 2 baronies, N. co. Meath.
Kelly's Cross, vil., Prince Edward Island, Queen's co.
Kelod, tn., Cent. Provs., India. Lat. 21° 28′ N., long. 78° 55′ E.
Kelsi, port, Bombay. Lat. 17° 55′ N., long. 73° 6′ E.
Kelso, tn., Roxburghshire. Lat. 55° 38′ N., long. 2° 17′ W.
Kelso, tnship., New S. Wales. Lat. 33° 26′ S., long. 149° 43′ E.
Kelso, tn., New Zealand. Lat. 45° 45′ S., long. 169° 5′ E.
Kelso, vil., Quebec, co. and 8½ m. SSW. Huntingdon.
Kelso, vil. and tnship., Indiana, Dearborn co.
Kelton, par., S. Kirkcudbrightshire. 12,222 acres.
Kelty, vil., Kinross and Fifeshires, 5 m. SE. Kinross.
Kelung, port, on N. coast of Formosa Island.
Kelvedon, par. and vil., NE. Essex, on R. Blackwater.
Kelvinhaugh, dist., Glasgow, between the Clyde and Kelvin.
Kelvin River, rises in Stirlingshire and joins the Clyde at Glasgow.
Kelvinside, dist., in NW of Glasgow, on R Kelvin.
Kemberg, tn., Prussian Saxony, 40 m. NE. Merseburg.
Kemmaes Head, N. extremity of Pembrokeshire.
Kemnay, par. and vil., Aberdeenshire, on R. Don.
Kempen, tn., Prussia, Posen, 33 m. S. Kalisz.
Kempen, tn., Rhenish Prussia, 20 m. NW. Düsseldorf.
Kempenfeldt Bay, Ontario, Simcoe co., 5 m. by 2 m.
Kempoch Point, Renfrewshire, on Gourock Bay, Firth of Clyde.
Kempsey, tnship., New South Wales. Lat. 31° 9′ S., long. 152° 50′ E.
Kempston, par. and vil., co. and 2½ m. SW. Bedford.
Kempten, tn., Bavaria, Swabia, on R. Iller.
Kempt Head, sct., Nova Scotia, co. Victoria, 30 m. from Sydney.
Kempt Lake, Nova Scotia, in King's co.
Kempton, tnship., Tasmania. Lat. 42° 32′ S., long. 147° 14′ E.
Kemptville, vil., Ontario, Grenville co., 96 m. NE. Kingston.
Ken, riv., Kirkcudbrightshire, trib. of the Dee.
Ken, riv., NW. Provs., India, trib. of the Jumna, 230 m. long.
Kenaneville, vil. and tnship., N. Carolina, cap. of Duplin co.
Kenarth, par., NW. Carmarthenshire. 6429 acres.
Kenhane, headland co. Antrim, 3 m from Ballycastle.
Kenchengudda, tn., Madras Lat. 15° 36′ N., long. 76° 54′ E.
Kenda, estate, Bilaspur dist., Central Provs., India.
Kendal, bor. and par., Westmorland. Lat. 51° 18′ N.
Kendal, parl. div., Westmorland.
Kendall, vil. and tnship., New York, Orleans co., 54 m. E. Lewiston.
Kendall Creek, bor., Pennsylvania, McKean co.
Kendalville, city, Indiana, Noble co., 27 m. NW. Fort Wayne.
Kenderee, vil., Hungary, 10 m. from St. Miklos Török.
Kendrapara, sub-div., Cuttack dist., Orissa. Area 1424 sq. m.
Kendrapara, hdqrs. tn. of above. Lat. 20° 30′ N.
Kenduskeag River, Maine, trib. of the Penobscot R.
Keneh, city, Upper Egypt, on R. Nile.
Kenesaw, vil. Nebraska, Adams co., 25 m. E. Kearney Junction.
Kengeri, vil., Mysore. Lat. 12° 54′ N., long. 77° 2′ E.
Kenia, mtn., Africa. Lat. 1° 20′ S., long. 37° 35′ E. Alt. 18,000 ft.
Kenilworth, tn. and par., Warwickshire. Lat. 52° 20′ N., 1° 35′ W.
Kenmare, tn. and par., co. Kerry. Lat. 51° 54′ N., long. 9° 35′ W.
Kenmare Bay. *See* **Keumare River**.
Kenmare River, arm of the sea, co. Kerry, 28 m. long.
Kenmore, par. and vil., Perthshire, on Loch Tay.
Kennavarah Point, SW. extremity of Tyree I., Argyllshire.
Kennebec River, Maine, enters Atlantic in Sheepscott Bay.
Kennebunk, vil. and tnship., Maine, York co., on Kennebunk R.
Kennebunk Port, vil and tnship., Maine, York co., on Atlantic.
Kennebunk River, Maine, enters Atlantic at Kennebunk Port.
Kennedy, vil., New York, Chautauqua co., 9 m. NE. Jamestown.
Kennedy Bay, New Zealand, in E. coast of co. Coromandel.
Kennedy Lake, Fox Land, Arctic America.
Kennedy River, Queensland, falls into Princess Charlotte Bay.
Kennedyville, vil. and tnship., Maryland, Kent co.
Kenner vil., Louisiana, Jefferson par., on Mississippi R.
Kennet River, Wilts and Berks, trib of the Thames. Lat. 51° 25′ N.
Kennett Square, bor., Pennsylvania, Chester co.
Kenninghall, par. and vil., Norfolk 6 m. SW. Attleborough.
Kennington, eccl. dist. and suburb of London.
Kennington, parl. div., Lambeth bor.
Kennington, South, eccl. dist., Lambeth par., Surrey.
Kennington Park, eccl. dist., Newington par., Surrey.
Kennington Road, eccl. dist., Lambeth par., Surrey.
Kennoway, par. and vil. Fifeshire, 3½ m. E. Markinch.
Kenogami Lake, Canada, N. of Lake Superior, 54½ m. long.
Kenosha, city, Wisconsin, cap. of Kenosha co., on L. Michigan
Kenry, barony, N. co. Limerick. 26,222 acres.
Kensal Green, eccl. dist., Chelsea, Middlesex.
Kensal Town, eccl. dist., Middlesex, W. London.
Kensington, bor. and par., Middlesex, W. London.
Kensington, div., Ossulton hundred, Middlesex.
Kensington eccl. dist., SW. Lancashire, near Liverpool.
Kensington Gore, part of Kensington par., Middlesex.
Kent, co. England. 995,392 acres. Lat. 51° 12′ N.
Kent, vil. and tnship., Connecticut, Litchfield co.
Kent, vil., Ohio, Portage co., on the Cuyahoga R.
Kentish Knock, sandbank, North Sea, off R. Thames.
Kentish Town, dist., Middlesex, in N. London.
Kent Island, Maryland, in Chesapeake Bay, Queen Anne co.
Kent Islands, Australia, in Bass Strait.
Kentland, vil., Indiana, cap. of Newton co.
Kent Mount, Victoria, co. Wonnangatta, SW. Talbotville.
Kenton, par. and vil., Devon, in Kenn Valley.
Kenton, city, Ohio, cap. of Hardin co., on the Scioto R.
Kent River, Westmorland, falls into Morecambe Bay.
Kent's Cavern, bone cave, Devon, near Torquay.
Kentucky, one of the U.S. Lat. 37°. 40,400 sq. m.
Kentucky River, Kentucky, trib. of the Ohio, in Carroll co.
Kentville, tn., Nova Scotia, cap. of King's co., on Cornwallis R.
Kenty, tn., Austria, on the Sola, 35 m. WSW. Cracow.
Kenwyn, par., SW. Cornwall, partly in Truro.
Kenzingen, tn., Baden, on the Eltz, 15 m. NNW. Freiburg.
Keohrang, pass, Punjab, Bashahr state. Alt. 18,313 ft.
Keokuk, city, Iowa, Lee co., on the Mississippi.
Keonthal, hill state, Punjab. 116 sq. m.
Keosauqua, vil., Iowa, Van Buren co., on Des Moines R.
Keota, vil., Iowa, Keokuk co., 15 m. W. Washington.
Kepler Mountains, New Zealand, in co. Fiord.
Keppel Bay, Queensland, Port Curtis, estuary of the Fitzroy R.
Keppel Island, Queensland, 25 m. N. Curtis I.
Kerah River, Persia, falls into the Shat-el-Arab.
Kerang, tn., Victoria, co. Gunbower. Lat. 35° 40′ S., long. 143° 55′ E.
Kerang Mountain, Victoria, in co. Gladstone.
Kerawarra Island, Bismarck Archipelago, S. of York I.
Kerbela, tn., Asia, 38 m. NW. of site of Babylon.
Kerensk, tn., Russia, gov. and 91 m. WNW. Penza.
Keresun, spt., on Black Sea, 70 m. W. Trebizond.
Kerguelen Land, Indian Ocean. Lat. 50° S., long. 70° E. 1478 sq. m
Kerhonkson, vil., New York, Ulster co., on the Hudson Canal.
Kerikeri River, New Zealand, flows E. into the Bay of Islands.
Kerinia, spt., Cyprus, on N coast, 12 m. from Lefkosia.
Kerkrade, tn., Netherlands, Limburg, 16 m. E. Maestricht.
Kerkuk, tn., Turkish Kurdistan, N. of Bagdad.
Kermadec Islands, Pacific Ocean. Lat. 36° 16′ S., long. 178° 32′ W.
Kerman, prov., Persia. Area 9652 sq. m.
Kerman Ghirdjan, city, cap. of above.
Kermanshah, tn., Persia, Irak-Ajemi, on Kerah R.
Kernersville, vil. and tnship., N Carolina, Forsyth co.
Kern Lake, California, in Kern co. Hunting resort.
Kern River, California, falls into Tulare Lake.
Kerns, vil., Switzerland, canton Unterwalden.
Kernuk, tn., Cent. Africa, on S. side of Lake Chad.
Kerpen, tn., Rhenish Prussia, 13 m. SW. Cologne.
Kerrera, isl., Argyllshire, off Oban. Lat. 56° 20′ N.
Kerry, co., SW. Munster, Ireland. Lat. 52° N.
Kerry, par. and vil., SE. Montgomeryshire. 21,430 acres.
Kerrycurrihy, barony, S. co. Cork. Ar. 23,957 sq. m
Kerry Head, cape, co. Kerry. Lat. 52° N., long. 9° 45′ W.
Kersaint, Cape, S. Australia, Kangaroo I., on Vivienne Bay.
Kersall Moor, eccl. dist. and vil., Lancashire, in Irwell Valley.
Kersey'e, vil., Pennsylvania, Elk co., 6 m. N. St. Mary's.
Kertch, tn., Russia, Crimea. Lat. 45° 30′ N.
Kerulen, riv., Mongolia, falls into the Dalai Nor.
Kerur, tn., Bombay. Lat. 16° 1′ N., long. 75° 36′ E.
Keeariya, vil., Bengal, Champaran dist.
Keehan, tn., Turkey, 26 m. N. Gallipoli.
Keehlin, Lough, co. and 3 m. W. Monaghan.
Keeho. *See* **Ketcho**.
Keemark, tn., Hungary, 125 m. NE. Buda-Pesth.
Keeod, tn., Bombay, in Kathiawar. Fortified.
Keesel-Bachi-Nor, lake, Turkestan, near source of Irtish R.
Kessingland, par. and vil., Suffolk, 4½ m. SW. Lowestoft.
Keesock Ferry, between Inverness and the Black Isle, Ross-shire.
Keetenholz, tn., Germany, Alsace, 3 m. W Schlettstadt.
Kesteven, parl. div., Lincolnshire.
Kesteven, Parte of, div., SW Lincolnshire. 458,676 ac.
Keewick, tn., Cumberland. Lat. 54° 36′ N., long. 3° 8′ W.
Keswick Lake. *See* **Derwentwater**.
Keewick River, New Brunswick, York co., trib. of St. John R.
Kesztheley, tn., Hungary, 96 m. S. Pressburg.
Ket, riv., Siberia, trib. of the Obi, 18 m. above Narym.
Keta, riv., Siberia, trib. of the Khatanga. 300 m. long.
Ketcho, city, cap of Tonquin, on Tonquin R.
Ketegyhaza, vil., Hungary, 12 m. SE Csaba.
Keti, spt., Bombay. Lat. 24° 8′ 30″ N., long. 67° 28′ 30″ E.
Ketley, eccl. dist. and vil., E. Shropshire, 1¾ m. SE. Wellington.
Ketskemet. *See* **Kecekemet**.
Kettering, tn. and par., Northamptonshire.
Kettle, par. and vil., Fifeshire, on R. Eden, 1 m. S. Ladybank.
Kettlebridge, vil., Fifeshire, 1 m. S. of Kettle.
Kettle Hills, spur of the Cheviots, Northumberland.
Kettle Island, Ontario, in Ottawa R., below Rideau R.
Kettle River, Minnesota, trib. of the St. Croix R.
Kettletoft Bay, on S. coast of Sanday I., Orkney.
Ketton, par. and vil., Rutlandshire, on R. Chater.
Kettwig, tn., Rhenish Prussia, 13 m. NE. Düsseldorf.
Keuka Lake, New York, Steuben and Yates cos.
Keukuchi, camping ground, Punjab, Bashahr state.
Keunjhar, native state, Orissa. Ar. 3096 sq. m.
Kevelär, tn., Rhenish Prussia, 31 m. NW Düsseldorf.
Kew, par. and vil., Surrey, on R. Thames, opposite Brentford.
Kew, sub. of and 4½ m. E. of Melbourne, Victoria.
Kewanee, vil. and tnship., Illinois, Henry co.
Kewani River, Oudh, Kheri dist., trib. of the Chauka.
Kewaskum, vil. and tnship., Wisconsin, cap. of Washington co.
Kewaunee, vil. and tnship., Wisconsin, cap. of Kewaunee co.
Kewaunee Bay, Michigan, inlet of Lake Superior.
Key, Lough, co. Roscommon, 3 m. from Boyle.
Key Islands, Malay Archipelago, 50 m. W. Aru Is.
Keymer, par. and vil., Sussex, 10 m. NE. Brighton.
Keyneton, tnship., S. Australia, co Eyre, 60 m. N. Adelaide.
Keynsham, tn. and par., Somersetshire, on R. Avon.
Keyport, tn., New Jersey, Monmouth co., 23 m. SW. New York.
Keyshurg, vil. and tnship., Kentucky, Logan co.
Keyser, vil., W. Virginia, cap. of Mineral co., on New Creek.
Keyteeville, vil. and tnship., Missouri, cap. of Chariton co.
Key West, spt. and isl., Florida, cap. of Monroe co.
Kezdi-Vaesrhely, tn., Transylvania, 35 m. NE. Kronstadt.
Khaharovka, tn., E. Siberia. 48° 28′ N., 183° 6′ E.
Khahur River, Turkey, trib. of the Euphrates. 190 m. long.
Khaga, tn., NW. Provs., India. Lat. 25 46′ N, long. 81° 9′ E.
Khagaul, tn., Bengal Lat. 25° 35′ N., long. 85° 5 E.
Khalhar, mtns. and pass between Punjab and Afghanistan.
Khaihar, Jewish tn., Arabia, 100 m. NNE. Medina.
Khai-Hoa, city, China, near the Tonquin frontier.
Khair, *tahsil*, Aligarh dist., NW. Provs., India.
Khair, hdqrs. tn., Khair *tahsil*, NW. Provs., India.
Khairahad, *pargana*, Sitapur dist., Oudh. 128 sq. m.
Khairahad, chief tn., Sitapur dist., Oudh.
Khairahad River, Bengal, branch of Barisal, falls into B. of Bengal.
Khairagarh, *tahsil*, Agra dist., NW. Provs., India.
Khairagarh, native state, Cent. Provs., India. 904 sq. m.
Khairagarh, vil., NW. Provs., India. Lat. 27° 1′ 28″ N., 77° 53′ 50″ E.
Khairagarh, chief tn., Khairagarh state. Lat. 21° 26′ N.
Khairigarh, *pargana*, Kheri dist., Oudh. 425 sq. m.
Khairigarh, vil., Oudh. Lat. 28° 20′ N., long. 80° 52′ E.
Khairi-Murat, mtns., Rawal Pindi, Punjab.
Khairpur, native state, Upper Sind, Bombay.
Khairpur, chief tn. of above. Lat. 27° 31′ N., long. 68° 48′ E.
Khairpur, tn., Punjab. Lat. 29° 20′ N., long. 70° 51′ E.
Khairpur Dharki, tn., Shikarpur dist., Bombay.
Khairpur Juso, vil., Bombay. Lat. 27° 31′ N., long. 68° 5′ E.
Khairpur Natheshah, vil., Bombay. Lat. 25° 5′ N., long. 67° 46′ 30″ E.
Khajauli, vil., Bengal. Lat. 26° 26′ 30″ N., long 85° 56′ 51″ E.
Khajuha, tn., NW. Provs., India. Lat. 26° 3′ N., long. 80° 34′ E.
Khajura, tn., Hardoi dist., Oudh.
Khajurahn, *tahsil*, Fatehpur dist. NW. Provs., India. Lat. 25° 36′ N.
Khalilabad, *tahsil*, Basti dist., NW. Provs., India.
Khalkae Country, N. Mongolia. Lat. 47° N., long. 90° E.
Khama'e Country, S. Africa, British Protectorate.
Khamhhalia, tn., Bombay. Lat. 22° 12′ N., long. 69° 50′ E.
Khamgaon, *taluk*, Ascola dist., Berar. 441 sq. m.
Khamgaon, tn., Berar. Lat. 20° 42′ N., long. 76° 37′ E.
Khamil, city, E. Turkestan. Lat. 42° N., long 93° E.
Khampti Hille, tract, in extreme E. of Assam.
Khanapur, hdqrs. tn., Belgaum dist., Bombay. Lat. 15° 37′ N.

Khanapur, sub-div., Satara dist., Bombay.
Khandala, sanatarium, Poona dist., Bombay.
Khandansa, *pargana*, Faizabad dist., Oudh.
Khandauli, vil., Bengal. Lat. 26° 27′ N., long. 86° 50′ E.
Khandauli, *tahsil*, Agra dist., NW. Provs., India.
Khandela, tn., Jaipur state, Rajputana.
Khandesh, dist., Bombay. Lat. 20° 45′ N., long. 75′ E.
Khandgiri Hill, Orissa. Lat. 20° 16′ N., long. 85° 50′ E.
Khandia, petty state, Kathiawar, Bombay.
Khandpara, native state, Orissa. 244 sq. m.
Khandtara, tn., Champaran dist., Bengal. Lat. 26° 40′ N.
Khandwa, *tahsil*, Nimar dist., Cent. Provs., India.
Khandwa, hdqrs. tn., Nimar dist., Cent. Provs., India.
Khangarh, tn., Punjab. Lat. 29° 55′ N., long. 71° 12′ E.
Khania-dhana, petty state, Cent. India. 84 sq. m.
Khania-dhana, chief tn. of above. Lat. 25° 1′ 30″ N., 78° 11′ 30″ E.
Khanpur, vil., Bombay. Lat. 28° 0′ 15″ N., long. 68° 47′ E.
Khanpur, tn., Punjab. Lat. 30° 9′ N., long. 71° 16′ E.
Khapa, tn., Nagpur dist., Cent. Provs., India. Lat. 21° 25′ N.
Kharalla, tn., NW. Provs., India. Lat. 25° 32′ N., long. 79° 51′ E.
Kharal, petty state, Gujarat, India.
Kharar, *tahsil*, Ambala dist., Punjab. 366 sq. m.
Kharar, tn., Punjab. Lat. 30° 44′ 45″ N., long. 76° 41′ 15″ E.
Kharda, tn., Bombay. Lat. 18° 38′ N., long. 75° 31″ E.
Kharian, *tahsil*, Gujrat dist., Punjab. 647 sq. m.
Khariar, estate, Raipur dist., Cent. Provs., India.
Khariar, chief vil. of above. Lat. 20° 18′ N., long. 82° 49′ E.
Kharkhanda, tn., Rohtak dist., Punjab. Lat. 28° 52′ N.
Kharkov, gov., S. Russia. 21,040 sq. m. Lat. 50° N.
Kharkov, city, cap. of Kharkov gov., on R. Danube.
Kharod, tn., Bilaspur dist., Cent. Provs., India.
Kharsal, estate, Sambalpur dist., Cent. Provs., India.
Kharsawan, petty state, Singbhum dist., Bengal.
Khartum, tn., Africa. Lat. 16° N., long. 32° 30′ E.
Kharturi, tn., Bengal. Lat. 26° 40′ N., long. 85° 6′ E.
Khasaura, tn., Hardoi dist., Oudh, India.
Khash, tn., Afghanistan. Lat. 31° 36′ N., long. 62° 45′ E.
Khash Rud River, Afghanistan, falls into the Hamun Lake.
Khasi and Jaintia Hills, dist., Assam. 6517 sq. m.
Khatak Hills, Punjab. Alt. 5110 ft. Salt mines.
Khatanga Gulf, Siberia, Arctic Ocean.
Khatanga River, Siberia, falls into Khatanga Gulf.
Khatao, sub-div., Satara dist., Bombay. 497 sq. m.
Khatauli, tn., NW. Provs., India. Lat. 29° 17′ N., long. 77 46′ E.
Khatmandu, tn., cap. of Nepal. Lat. 27° 42′ N., 85° 12′ E.
Khed, sub-div., Ratnagiri dist., Bombay. 400 sq. m.
Khed, hdqrs. tn. of above. Has rock temples.
Khed, sub-div., Poona dist., Bombay. 888 sq. m.
Khed, tn., Bombay. Lat. 18° 51′ N., long. 73° 55′ 30″ E.
Khekera, tn., Meerut dist., NW. Provs., India.
Khelat, group of chiefships, India, subject to Baluchistan.
Khelat, chief tn. of above. Lat. 28° 53′ N., 66° 28′ E.
Khelat-i-Ghilzai, fort, Afghanistan, between Kabul and Kandahar.
Khem Karn, tn., Lahore dist., Punjab. Lat. 31° 9′ N.
Kherali, petty state, Bombay. Area 11 sq. m.
Kheralu, tn., Gujarat. Lat. 23° 54′ N., long. 72° 40′ E.
Kheri, dist., Sitapur div., Oudh. 2992 sq. m.
Kheri, *pargana*, Kheri dist., Oudh. 193 sq. m.
Kheri, tn., Oudh. Lat. 27° 24′ N., long. 80° 51′ E.
Kherson, gov., Russia, on Black Sea. 27,522 sq. m.
Kherson, tn., cap of above. Lat. 46° 40′ N., 32° 30′ E.
Khetri, chiefship and tn., Jaipur state, Rajputana.
Khilchipur, state, Central India. 273 sq. m.
Khilok River, Siberia, trib. of the Selenga.
Khinlasa, tn. Cent. Provs., India. Lat. 24° 12′ N., long. 78° 24′ E.
Khin-Gan, mtns, between Mongolia and Manchuria.
Khipra, *taluk*, Thar and Parkar dist., Bombay.
Khipra, cap. of above. Lat. 25° 49′ 30″ N., long. 69° 25′ E.
Khirasra, petty state, Bombay. Area 13 sq. m.
Khiron, *pargana* and tn., Rai Bareli dist., Oudh.
Khirpai, vil., Midnapur dist., Bengal.
Khisor Hills, Dera Ismail Khan dist., Punjab. Alt. 3500 ft.
Khiva, khanate, W. Turkestan. 23,216 sq. m.
Khiva, cap. of above. Lat. 42° N., long. 60° E.
Khodavendeghiar, vilayet, Asia Minor.
Khoi, tn., Persia. Lat. 38° 35′ N., long. 45° E.
Khojend, tn., Russian Turkestan, on the Syr Darya.
Khokan. *See* **Ferghana**.
Khokan, tn., cap. of Ferghana, on the Syr Darya.
Kholapur, tn., Berar. Lat. 20° 55′ N., long. 77° 33′ E.
Kholm, tn., Russia, gov. Pskov, on R. Lovat.
Kholpetna River, Bengal, branch of the Kabadak.
Khong, tn., Siam, on island in Mekong R.
Khonsar, tn., Persia, Irak Ajemi, 83 m. from Ispahan.
Khoper River, Russia, gov. Penza, trib. of the Don.
Khorassan, prov., Persia. Lat. 36° N. 105,236 sq. m.
Khorramabad, tn., Persia, Irak Ajemi, 98 m. SW. Hamadan.
Khotan, prov., Chinese Turkestan.
Khotan, cap. of above. Lat. 37° 8′ N., long. 80° 30′ E.
Khudian, tn., Punjab. Lat. 30° 59′ N., long. 74° 19′ E.
Khujji, estate, Raipur dist., Cent. Provs., India.
Khulm, dist., Afghan Turkestan, traversed by Khulm R.
Khulm, tn., cap. of Khulm dist., on Khulm R.
Khulna, dist., Bengal, N. of Sundarbans. 2077 sq. m.
Khulna, sub-div., Khulna dist. 696 sq. m.
Khulna, hdqrs. tn., Khulna dist. Lat. 22° 29′ N., long. 89° 37′ E.
Khunduz, dist. and tn., Afghan Turkestan.
Khung-chu, tn., China, on the Hai-nan R.
Khurdha, sub-div., Puri dist., Orissa. 943 sq. m.
Khurdha, tn., Orissa. Lat. 20° 11′ N., long. 85° 40′ E.
Khurja, *tahsil*, Bulandshahr dist., NW. Provs., India. 460 sq. m.
Khurja, tn., NW. Provs., India. Lat. 28° 15′ N.
Khushab, *tahsil*, Shahpur dist., Punjab. 1032 sq. m.
Khushab, tn., Punjab. Lat. 32° 17′ N., long. 72° 23′ E.
Khutahan, *tahsil*, Jaunpur dist., NW. Provs., India.
Khutahan, vil., NW. Provs., India. Lat. 25° 58′ N., long. 82° 37′ E.
Khutgaon, estate, Chanda dist., Central Provs., India.
Khuzistan, prov., Persia. Lat. 31° 15′ N., long. 49° E. 39,000 sq. m.
Khyber Pass. *See* **Khaibar**.
Khyrim, petty state, Khasi Hills, Assam.
Kia Island, Fiji, off Vanua Levu.
Kiakhta, tn., Siberia. Lat. 50° 30′ N., long. 106° E.
Kiama, tn., W. Africa, Bornu Kingdom.
Kiama, spt., New South Wales, 70 m. S. Sydney.
Kiamari Island, Karachi harbour, Bombay. Lat. 24° 49′ N.
Kiandra, tnshp., New S. Wales, co. Wallace, 313 m. SW. Sydney.
Kiang-Si, prov., China. Lat. 28° N., long. 115° E.
Kiang-Su, prov., China. Lat. 33° N., long. 120° E.
Kiao-chan, Ger. naval stn., Shantung prov., China. Lat. 36° 16′ N.
Kibanga, mission stn., Congo state, on Burton Gulf, L. Tanganyika.
Kiburi, place, Rua, Congo Free State, on Lualaba R.
Kibworth-Beauchamp, par. and vil., Leicestershire.
Kicking Horse Pass, British Columbia, over the Rocky Mtns.
Kidbrooke, par., Kent, included in Greenwich.
Kidderminster bor. and par., Worcestershire.
Kidderminster Foreign, tnshp., Worcestershire.
Kidderminster Old Borough, tnshp., Worcestershire.
Kidderpur, vil., Bengal, on Hugli, S. Calcutta.
Kidlington, par. and vil., co. and 5 m. N. Oxford.
Kidnapper's Cape, New Zealand, co. Hawke's Bay.
Kidsgrove, tn., Staffordshire, 151 m. NW. London.
Kidsty Pike, peak, Westmorland, 7 m. from Ambleside. 2560 ft.
Kidwelly, spt. and par., Carmarthenshire.
Kiel, spt., Prussia, Schleswig-Holstein, on Baltic Sea.
Kielce, gov., Russian Poland. Area 3896 sq. m.
Kielce, city, cap. of above. Lat. 51° N., long. 20° 30′ E.
Kiev, gov., Russia, on R. Dnieper. 19,690 sq. m.
Kiev, tn., cap. of Kiev. Lat. 50° 30′ N., long. 30° 30′ E.
Kiewa River, Victoria, co. Bogong, trib. of the Murray R.
Kiggat-nad, *taluk*, Coorg, S. India. 410 sq. m.
Kihikihi, tnshp., New Zealand, co. Waipa, 106 m. from Auckland.
Kikeu, tn., Tonquin, 80 m. E. Ketcho.
Kikinda, tn., Hungary, 35 m. from Temesvar.
Kilakarai, spt., Madras. Lat. 9° 14′ N., long. 78° 50′ E.
Kilambo River, Africa, at SE. end of Lake Tanganyika.
Kila Sobha Sing, tn., Punjab. Lat. 32° 14′ N., long. 74° 48′ E.
Kilauea, volcano, Hawaii, 30 m. SW. Hilo.
Kilballyowen, par., co. Clare, on R. Shannon. 10,835 acres.
Kilbarchan, tn. and par., Renfrewshire, 12 m. W. Glasgow.
Kilbarron, par., S. co. Donegal. 23,931 acres.
Kilbarrymeaden, par., mid co. Waterford. 6263 acres.
Kilbeacanty, par., co. Galway, 1 m. NE. Gort. 12,226 acres.
Kilbeagh, par., NE. co. Mayo, 6 m. E. Swineford.
Kilbeggan, tn. and par., S. co. Westmeath, 4 m. SE. Horseleap.
Kilbegnet, par. N. co. Galway. 10,865 acres.
Kilbeheny, par., SE. co. Limerick, on R. Funshion. 15,376 acres.
Kilbelfad, par., co. Mayo, on R. Moy. 7260 acres.
Kilbennan, par., co. Galway, 3 m. NW. Tuam. 7656 acres.
Kilbirnie, tn. and par., N. Ayrshire, 20 m. SW. Glasgow.
Kilbixy, par., co. Westmeath, 6 m. NW. Mullingar. 6331 acres.
Kilbolane, par., cos. Cork and Limerick. 10,014 acres.
Kilbonane, par., co. Kerry, on R. Laune. 8668 acres.
Kilbourne, vil. and tnshp., co. and 7 m. NE. Derby.
Kilbourne City, vil., Wisconsin, Columbia co., on Wisconsin R.
Kilbrandon and Kilchattan, par., Lorne dist., Argyllshire.
Kilbrannan Sound, Firth of Clyde, off Kintyre.
Kilbride, par., Arran Island, Buteshire. 38,985 acres.
Kilbride, par., co. Antrim, 2 m. NW. Ballyclare.
Kilbride, par., cos. Cavan and Meath. 8839 acres.
Kilbride, par., King's co., on the Grand Canal. 10,152 acres.
Kilbride, par., King's co., on R. Brosna. 7617 acres.
Kilbride, par., co. and 3 m. N. Roscommon. 19,287 acres.
Kilbride, par., co. Wicklow, on R. Ovoca. 6694 acres.
Kilbride, East, tn. and par., Lanarkshire, 12 m. S. Glasgow.
Kilbride, West, tn. and par., Ayrshire, 4½ m. NW. Ardrossan.
Kilbrin, par., N. co. Cork, on R. Allua, 3 m. NE. Kanturk.
Kilbrogan, par., co. Cork, on R. Bandon. 7577 acres.
Kilbroney, par., co. Down, on Carlingford Lough. 13,214 acres.
Kilburn, dist., Middlesex, 3 m. NW. Euston.
Kilcalmonell and Kilberry, par., Argyllshire, on Loch Fyne.
Kilcar, par. and vil., co. Donegal, 8 m. W. Killybegs.
Kilcaskan, par., cos. Cork and Kerry, on Bantry Bay.
Kilcatherine, par., co. Cork, in Kenmare River.
Kilcavan, par., co. Wexford, 2 m. N. Gorey.
Kilchattan Bay, vil. and bay, Bute Island, Firth of Clyde.
Kilchoman, par., Islay Island, Argyllshire. 37,274 acres.
Kilchreest, par., S. co. Clare, on R. Fergus. 7060 acres.
Kilcleagh, par., SW. co. Mayo. 5243 acres.
Kilclooney, par., mid co. Armagh. 12,833 acres.
Kilclooney, par., E. co. Galway, on R. Suck. 7289 acres.
Kilcock, tn. and par., co. Kildare, on R. Ryc. 4058 acres.
Kilcoe, par., co. Cork, on Roaring Water Bay. 5272 acres.
Kilcolagh, par., co. Roscommon, 6 m. S. Boyle.
Kilcolman, par., co. Kerry, on R. Maine. 7751 acres.
Kilcolman, par., King's co., on Little Brosna R. 8202 acres.
Kilcolman, par., S. co. Mayo. 23,739 acres.
Kilcolman, par., cos., Mayo, Roscommon, and Sligo.
Kilcolumb, par., co. Kilkenny, on R. Barrow.
Kilcomenty, par., W. co. Tipperary, 2 m. N. Newport.
Kilcommock, par., mid co. Longford, on Royal Canal.
Kilcommon, par., NW. co. Mayo. 200,959 acres.
Kilconduff, par., NE. co. Mayo, on R. Moy. 16,522 acres.
Kilconickny, par., co. Galway, 3 m. NW. Loughrea.
Kilconin, par., co. Galway, 6 m. NW. Tuam. 9677 acres.
Kilconly, par., co. Kerry, 7 m. W. Ballylongford.
Kilconnell, barony, mid co. Galway. 64,819 acres.
Kilconquhar, par. and vil., Fifeshire, 4 m. E. Largo.
Kilconway, barony, co. Antrim. 68,649 acres.
Kilcoo, par., S. co. Down. 18,206 acres.
Kilcoole, par. and vil., co. Wicklow. 4476 acres.
Kilcooly, par., cos. Kilkenny and Tipperary. 11,507 acres.
Kilcorkey, par., co. Roscommon, 6 m. from Castlereagh.
Kilcoursey, barony, N. King's co. 19,287 acres.
Kilcreggan, watering-place, Dumbartonshire, on Firth of Clyde.
Kilcroan, par., co. Galway, on R. Suck. 7701 acres.
Kilcrohane, par., co. Cork, near Bantry Bay.
Kilcrohane, par., co. Kerry, on Kenmare R.
Kilcronaghan, par., co. Londonderry, on R. Moyola.
Kilcullen, tn. and par., co. Kildare, on R. Liffey.
Kilculliheen, par., in co. and city of Waterford.
Kilcummin, par., co. Galway, on Lough Corrib.
Kilcummin, par., co. Mayo, on Killala Bay.
Kilcumreragh, par., King's co. and co. Westmeath.
Kildacommoge, par., co. Mayo, 5 m. from Castlebar.
Kildalkey, par., co. Meath, 3½ m. S. Athboy. 10,415 acres.
Kildallon, par., W. co. Cavan. 11,980 acres.
Kildalton, par., Islay Island, Argyllshire. 47,152 acres.
Kildare, co., Leinster prov., Ireland. 418,496 sq. m.
Kildare, chief tn. and par., co. Kildare. Lat. 53° 10′ N., long. 6° 55′ W.
Kildare, vil., Quebec, co. and 4 m. NW. Joliette.
Kildarton, par., co. and 3 m. E. Armagh.
Kildimo, par. and vil., N. co. Limerick, 4 m. N. Adare.
Kildonan, par., Sutherlandshire, on R. Helmsdale.
Kildonan, set., Manitoba, on Red R.
Kildress, par., NE. co. Tyrone, 3 m. N. Pomeroy.
Kildrought, par., co. Kildare, on R. Liffey.
Kildrumsherdan, par., N. co. Cavan, 2 m. W. Cootehill.
Kildwick, par., tnship., and vil., W. Riding, Yorks.
Kilfarboy, par., W. co. Clare, on coast.
Kilfaughnabeg, par., S. co. Cork, 3 m. from Rosscarbery
Kilfearagh, par., co. Clare, 7 m. from Kilrush.
Kilfeighny, par., co. Kerry, 5 m. SW. Listowel.
Kilfenora, par. and vil., co. Clare, 15 m. NW. Ennis.
Kilfergus, par., NW. co. Limerick. 14,207 acres.
Kilfian, par., N. co. Mayo, 6 m. W. Killala. 28,735 acres.
Kilfiddane, par., co. Clare, on R. Shannon. 6098 acres.
Kilfinaghta, par., S. co. Clare. 8109 acres.
Kilfinan, par. and vil., Argyllshire, Cowall, on Loch Fyne.
Kilfinnane, tn. and par., co. Limerick, 5 m. SE. Kilmallock.
Kilfinichen and Kilvickeon, insular par., Mull, Argyllshire.
Kilfintinan, par., co. Clare, on R. Shannon.
Kilflyn, par., co. Limerick, 7 m. from Kilmallock.
Kilfree, par., co. Sligo, 7 m. S. Ballymote. 14,018 acres.
Kilgariff, par., S. co. Cork, on sea coast. 4326 acres.
Kilgarrylander, par., co. Kerry, 4 m. S. Tralee. 14,630 acres.
Kilgarvan, par. and vil., co. Kerry, on R. Roughty. 43,631 acres.
Kilgeever, par., co. Mayo, on Clew Bay. 58,098 acres.
Kilgefin, par., co. and 5 m. NE. Roscommon. 6060 acres.
Kilgerran, par. and vil., Pembrokeshire, on R. Teifi.
Kilglass, par., co. Longford, 4 m. from Edgeworthstown.
Kilglass, par., co. Roscommon. 14,218 acres.
Kilglass, par., W. co. Sligo, on Killala Bay. 12,884 acres.
Kilgobban, par., co. Kerry, 6 m. SW. Tralee. 10,415 acres.
Kilgobbin, par., co. and 6 m. S. Dublin. 3249 acres.
Kilgobnet, par., co. Waterford, 3 m. from Dungarvan.
Kilham, par. and vil., E. Riding, Yorks, 5½ m. NE. Driffield.
Kilhope Law, mtn., Durham, at source of R. Wear.
Kilia, N. arm of the Danube delta.
Kilia, tn., Russia, Bessarabia, on Kilia R.
Kilima-Njaro mtn., E. Africa. 3° 40′ S., 37° E. Alt. 18,718 ft.
Kiling River, Assam, trib. of the Kapili.
Kiliyar River, Madras, traversing Travancore.
Kilkea and Moone, barony, S. co. Kildare. 46,281 acres.
Kilkee, watering-place, co. Clare, on Moore Bay.
Kilkeedy, par., co. Clare, 5 m. NE. Corrofin.
Kilkeedy, par., co. Limerick. 8727 acres.
Kilkeel, spt. and par., co. Down.
Kilkeevin, par., W. co. Roscommon. 26,903 acres.
Kilkenny, co., Leinster prov., Ireland. 509,732 acres.
Kilkenny, bor., cap. of co. Kilkenny, on R. Nore.
Kilkenny, West, barony, co. Westmeath. 31,173 acres.
Kilkenny, West, par., co. Westmeath, on Lough Ree.
Kilkerranmore, par., co. Cork, 2 m. SW. Clonakilty. 6127 acres.
Kilkerrin, par., co. Galway, 8 m. N. Mount Bellew Bridge.
Kilkieran Bay, co. Galway, between Ballynahinch and Moycullen.
Kilkivan, tn., Queensland, co. Lennox, 135 m. from Brisbane.
Kill, par., co. Dublin, on Dublin Bay. 2703 acres.
Killabban, par., Queen's co., on R. Barrow. 25,995 acres.
Killaconenagh, par., co. Cork, on Bantry Bay. 19,294 acres.
Killaconnigan, par., co. Meath, 7 m. W. Trim. 11,561 acres.
Killaderry, par., King's co., on Grand Canal. 5554 acres.
Killadysert, par. and vil., co. Clare, on R. Shannon. 12,859 acres.
Killagan, par., co. Antrim, 9 m. SE. Ballymoney. 3837 acres.
Killagholehane, par., co. Limerick, 8 m. SE. Newcastle.
Killaghtee, par., co. Donegal, on coast. 13,367 acres.
Killaha, par., co. Kerry, on R. Flesk. 34,843 acres.
Killahan, par., co. Kerry, 3 m. SW. Lixnaw. 4544 acres.
Killala, par. and spt., co. Mayo, on Killala Bay.
Killala Bay, between cos. Mayo and Sligo.
Killalaghtan, par., co. Galway, 8 m. SW. Ballinasloe.
Killaloe, tn. and par., co. Clare, on R. Shannon, 17 m. NE. Limerick.
Killamarsh, par. and vil., Derbyshire, 8½ m. NE. Chesterfield.
Killann, par., co. Wexford, 7 m. W. Enniscorthy. 11,424 acres.
Killannin, par., co. and 10 m. NW. Galway. 67,155 acres.
Killanny, par., cos. Louth and Monaghan on R. Glyde. 7120 acres.
Killanummery, par., co. Leitrim, 2 m. SE. Drumshaire.
Killaraght, par., S. co. Sligo, 5 m. W. Boyle. 6902 acres.
Killard, par., co. Clare, 4 m. from Kilkee. 17,022 acres.
Killard Point, co. Down, at entrance to Lough Strangford.
Killare, par., co. Westmeath. 11,288 acres.
Killarga, par., co. Leitrim, on Lough Belhavel. 14,893 acres.
Killarney, tn., par., and tnshp., co. Kerry, 185 m. SW. Dublin.
Killarney, tnshp., Queensland, 195 m. NE. Brisbane.
Killarney, Lakes of, co. Kerry, near Killarney.
Killarrow, par., Islay Island, Argyllshire.
Killarrow and Kilmeny, par., Islay Island, Argyllshire.
Killary Harbour, sea inlet, between cos. Galway and Mayo.
Killashandra, tn. and par., co. Cavan, on R. Croghan.
Killashee, par. and vil., co. Longford, on Royal Canal.
Killasnet, par., co. Leitrim. 26,918 acres.
Killaspugbrone, par., co. and 2 m. W. Sligo, on Sligo Bay.
Killasser, par., co. Mayo, 5 m. from Foxford.
Killavinoge, par., co. Tipperary, 4 m. N. Templemore.
Killea, par., co. Waterford, on Waterford Harbour.
Killead, par., co. and 4 m. S. Antrim, on Lough Neagh.
Killeagh, par. and vil., co. Cork, 6 m. W. Youghal.
Killeagh, par., co. Meath, on Lough Sheelin.
Killean and Kilchenzie, par., Kintyre, Argyllshire.
Killeedy, par., co. Limerick, 7 m. S. Newcastle. 25,486 acres.
Killeely, par., cos. Clare and Limerick, on R. Shannon.
Killeenadeema, par., co. Galway, 2 m. SW. Loughrea.
Killeentierna, par., co. Kerry, on R. Flesk. 10,231 acres.
Killeeshill, par., co. Tyrone, 7 m. SW. Dungannon.
Killeevan, par. and vil., co. Monaghan, on R. Finn.
Killehenny, par., co. Kerry, on R. Cashen, 8 m. NW. Listowel.
Killelagh, par., co. Londonderry, 2 m. from Maghera.
Killemlagh, par., co. Kerry, 5 m. from Cahersiveen.
Killenagh, par. and vil., co. Wexford, 7 m. S. Gorey.
Killenaule, tn. and par., co. Tipperary, 11 m. SE. Thurles.
Killererin, par., co. Galway, 4 m. from Tuam. 14,533 acres.
Killeroran, par., co. Galway, 7 m. from Ahasragh.
Killerry, par., co. Sligo, 6 m. NE. Collooney.
Killerton, Cape, New Guinea, on E. coast.
Killesher, par., co. Fermanagh, 6 m. SW. Enniskillen.
Killeshin, par., Queen's co., on R. Barrow.
Killevy, par., co. Armagh, 5 m. SW. Newry.
Killian, barony, co. Galway. 52,388 acres.
Killian, par., co. Galway, 5 m. from Mount Bellew Bridge.
Killiecrankie, Pass of, Perthshire, 1¼ m. SE. Garry Bridge.
Killilagh, par., co. Clare, on South Sound. 12,357 acres.
Killimer, par., co. Clare, 3 m. from Kilrush. 6302 acres.
Killimorbologue, par., E. co. Galway. 9220 acres.
Killimordaly, par., co. Galway, 7 m. E. Athenry.
Killin, par. and vil., Perthshire, near head of Loch Tay.
Killin, Loch, Inverness-shire, Boleskine and Abertarff par.
Killinaboy, par., N. co. Clare. 17,967 acres.
Killinagh, par., co. Cavan, on Lough Macnean.
Killinane, par., co. Kerry, on Dingle Bay.
Killinchy, par. and vil., co. Down, on Lough Strangford.
Killiness Point, Wigtownshire, 3 m. N. Mull of Galloway.
Killiney, par., co. Dublin, on Killiney Bay.
Killiney, par., co. Kerry, on Tralee Bay.
Killiney and Ballybrack, tnshp., SE. co. Dublin.
Killingly, vil. and tnshp., Connecticut, Wyndham co.
Killington Peak, Vermont, Green Mtns. Alt. 4221 ft.
Killingworth, eccl. dist. and vil., Northumberland.
Killinkere, par., co. Cavan, 5 m. N. Virginia.
Killiskey, par., co. and 4 m. NW. Wicklow, on R. Vartrey.
Killoe, par., co. and 6 m. N. Longford, on R. Crumlin.
Killofin, par., co. Clare, on R. Shannon, 6 m. SW. Killadysert.
Killokennedy, par., co. Clare, 2 m. E. Broadford.
Killoran, par., mid co. Sligo 13,999 acres.
Killorglin, tn. and par., co. Kerry, on R. Laune.
Killoscobe, par., co. Galway, 4 m. W. Castleblakeney.
Killoscully, par., co. Tipperary, 8 m. SW. Neagh.
Killoselan, par., mid co. Galway 11,482 acres.
Killough, spt., co. Down, on Killough Bay, 6 m. SE. Downpatrick.
Killoughy, par., King's co., 3 m. NE. Frankford. 18,132 acres.
Killowen, par., co. Londonderry, on R. Bann. 1806 acres.
Killucan, par. and vil., co. Westmeath, on Royal Canal.
Killukin, par., N. co. Roscommon. 4752 acres.
Killummod, par., co. Roscommon, on R. Shannon.
Killuran, par., co. Clare, 2 m. NW. Broadford.
Killursa, par., co. Galway, on Lough Corrib. 6370 acres.
Killury, par., co. Kerry, on R. Shannon.
Killybebill, par., Glamorgan, on R. Tawe, 5 m. N. Neath.
Killybegs, tn., co. and 17 m. W. Donegal. Safe harbour.
Killybegs, Lower, par., SW. co. Donegal. 15,394 acres.
Killybegs, Upper, par., SW. co. Donegal. 15,586 acres.
Killygarvan, par., mid co. Donegal. 9134 acres.
Killyleagh, spt. and par., co. Down, on Lough Strangford.
Killyman, par., cos. Tyrone and Armagh. 10,559 acres.
Killymard, par., S. co. Donegal, on R. Esk. 27,758 acres.
Kilmacabea, par., co. Cork, on Glendore Harbour.
Kilmacallan, par., co. Sligo, near Lough Allen.
Kilmacanoge, par., co. Wicklow, 3 m. SW. Bray.
Kilmacdonogh, par., co. Cork, 5 m. SW. Youghal.
Kilmacduagh, par., S. co. Galway. 8804 acres.
Kilmacduane, par., co. Clare, 5 m. N. Kilrush.
Kilmaclasser, par., W. co. Mayo, 3 m. from Westport.
Kilmacow, par. and vil., co. Kilkenny, on R. Blackwater.
Kilmacowen, par., co. and 2 m. SW. Sligo. 3543 acres.
Kilmacrehy, par., co. Clare, NW. of Eunistimon.
Kilmacrenan, barony, N. co., Donegal.
Kilmacrenan, par. and vil., co. Donegal. 35,580 acres.
Kilmacshalgan, par., S. co. Sligo, 5 m. SE. Easky.
Kilmactiege, par., co. Sligo, on R. Moy. 32,362 acres.
Kilmactranny, par., SE. co. Sligo, 3 m. NE. Ballinafad.
Kilmacumsey, par., co. Roscommon, 3 m. NW. Elphin.
Kilmadock, par., Perthshire, on R. Teith. 24,521 acres.
Kilmaganny, par. and vil., co. and 13 m. S. Kilkenny.

Kilmaine, barony, S. co. Mayo.
Kilmainemore, par., S. co. Mayo. 13,792 acres.
Kilmainham, New, tnshp., co. and W. of Dublin.
Kilmalcolm, par. and vil., Renfrewshire, 16 m. W. Glasgow.
Kilmalie, par., Lochaber, Argyll and Inverness-shires.
Kilmalkedar, par., co. Kerry, 3 m. NW. Dingle.
Kilmallock, tn., co. and 17 m. S. Limerick.
Kilmallock, barony, S. co. Limerick. 4074 acres.
Kilmaloda, par., co. Cork, 6 m. SW. Bandon. 7347 acres.
Kilmanaghan, par., King's co. and co. Westmeath.
Kilmanaheen, par., co. Clare, on Liscanor Bay.
Kilmanman, par., NW. Queen's co. 16,848 acres.
Kilmarnock, burgh and par., Ayrshire, 7½ m. E. Irvine.
Kilmashogue, mtn., S. co. Dublin. Alt. 1339 ft.
Kilmaure, tn. and par., Ayrshire, 2½ m. from Kilmarnock.
Kilmeadan, par., co. Waterford, on R. Suir. 6242 acres.
Kilmeage, par., co. Kildare, on Grand Canal. 10,881 acres.
Kilmeane, par., co. and 3 m. SE. Roscommon, on Lough Ree.
Kilmeedy, par. and vil., co. Limerick, 7 m. SE. Newcastle.
Kilmeen, par., co. Cork, 4 m. NW. Clonakilty.
Kilmeen, par., co. Cork, on R. Blackwater.
Kilmeena, par., co. Mayo, on Clew Bay. 10,762 acres.
Kilmegan, par., co. Down, on Dundrum Bay. 13,986 acres.
Kilmersdon, par. and vil., Somersetshire, 6 m. NW. Frome.
Kilmichael, par., co. Cork, on R. Lee. 20,867 acres.
Kilmichael Glassary, par. and vil., Argyllshire, 4 m. N. Lochgilphead.
Kilmichael Head, co. Wexford, S. of Arklow.
Kilmihil, par., co. Clare, 8 m. NE. Kilrush. 18,772 acres.
Kilmocomoge, par., SW. Cork; partly insular. 64,565 acres.
Kilmoe, par., co. Cork, near Dunmanus Bay. 13,964 acres.
Kilmoleran, par., N. co. Waterford. 1937 acres.
Kilmonivaig, par., SW. Inverness-shire, near Spean Bridge.
Kilmood, par., co. Down, 2 m. S. Comber. 4634 acres.
Kilmorack, par., Inverness-shire, 2½ m. SW. Beauly.
Kilmore, par., E. co. Armagh. 17,495 acres.
Kilmore, par., co. and 4 m. SW. Cavan. Seat of a diocese.
Kilmore, par., mid co. Down. 16,853 acres.
Kilmore, par., co. Mayo, near Belmullet. 29,492 acres.
Kilmore, par., co. and 3 m SW. Monaghan. 8686 acres.
Kilmore, par., co. Roscommon, on R. Shannon. 8553 acres.
Kilmore, par., N. co. Tipperary, 6 m. S. Nenagh. 13,535 acres.
Kilmore, tn., Victoria, co. Dalhousie, 42½ m. N. Melbourne.
Kilmore and Kilbride, par., Argyllshire, in Lorne.
Kilmoremoy, par., cos. Mayo and Sligo, on R. Moy.
Kilmorgan, par., co. Sligo, 2 m. S. Ballymote.
Kilmory, par., Arran Island, Buteshire, 10 m. SW. Lamlash.
Kilmovee, par., co. Mayo, 7 m. SW. Ballaghadereen.
Kilmoylan, par., co. Galway, 6 m. S. Tuam.
Kilmoylan, par., co. Limerick, on R. Shannon.
Kilmoyley, par., co. Kerry, on Ballyheige Bay.
Kilmuir, par., Skye Island, Inverness-shire, 5 m. N. Uig.
Kilmuir-Easter, par., Ross and Cromarty, on Nigg Bay.
Kilmun, watering-place, Argyllshire, on Holy Loch.
Kilmurry, par., co. Clare, on R. Shannon. 10,457 acres.
Kilmurry, par., co. Clare, 5 m. from Milltown Malby.
Kilmurry, par., co. Cork, 5 m. SE. Macroom.
Kilmurry, par., co. Tipperary, 3 m. NW. Carrick-on-Suir.
Kilnahue, par., co. Wexford, 3 m. NW. Gorey.
Kilnamanagh, par., co. Cork, on Bantry Bay.
Kilnamanagh, par., co. Roscommon, 3 m. from Frenchpark.
Kilnamanagh, Lower, barony, W. co. Tipperary. 42,041 acres.
Kilnamanagh, Upper, barony, W. co. Tipperary. 59,990 acres.
Kilnamartery, par., co. Cork, 3 m. SW. Macroom.
Kilnanare, par., co. Kerry, 2 m. W. Farranfore.
Kilnarath, par., co. Tipperary, 3 m. from Newport.
Kilnaughtin, par., co. Kerry, on R. Shannon. 9164 acres.
Kilnhurst, eccl. dist. and vil., W. Riding, Yorkshire.
Kilnimian and Kilmore, par., Mull Island, Argyllshire.
Kilnoe, par., co. Clare, 3 m. SW. Scarriff. 10,512 acres.
Kilpatrick Hills, Dumbarton and Stirlingshires. Alt. 1313 ft.
Kilpatrick New or East, par., Dumbarton and Stirlingshires.
Kilpatrick, Old or West, par. and vil., Dumbartonshire, on R. Clyde.
Kilpipe, par., cos. Wexford and Wicklow. 15,630 acres.
Kilpoole, par., E. co. Wicklow, on the coast.
Kilpuri, *tahsil*, Tarai dist., NW. Provs., India.
Kilquane, par., co. Kerry, 6 m. from Dingle. 9708 acres.
Kilraghts, par., co. Antrim, 5 m. SE. Ballymoney.
Kilrea, tn. and par., co. Londonderry, on R. Bann.
Kilrenny, burgh and par., Fifeshire, on Firth of Forth.
Kilronan, vil., co. Galway, on Inishmore Island.
Kilronan, par., co. Roscommon, on Lough Allen.
Kilronan, par., co. Waterford, on R. Suir. 16,594 acres.
Kilroseanty, par., co. Waterford, 7 m. W. Kilmacthomas
Kilrush, spt., co. Clare, on R. Shannon, 27 m. SW. Ennis.
Kilrush, par., co. Waterford, near Dungarvan.
Kilrush, par., N. co. Wexford, on R. Slaney. 11,385 acres.
Kilseily, par., E. co. Clare. 11,003 acres.
Kilshalvy, par., co. Sligo, 5 m. S. Ballymote.
Kilshannig, par., co. Cork, on R. Blackwater.
Kilshenane, par., co. Kerry, 2 m. SE. Listowel.
Kilskeery, par., co. Tyrone, 1 m. E. Bundoran.
Kilsyth, tn. and par., Stirlingshire, 12¾ m. NE. Glasgow.
Kiltamagh, vil., co. Mayo, 8 m. SW. Swineford.
Kiltarlity, par., Inverness-shire, 4½ m. S. Beauly.
Kiltartan, barony, S. co. Galway. 65,664 acres.
Kiltartan, par., S. co. Galway. 5725 acres.
Kiltearn, par., Ross and Cromarty, on Cromarty Firth.
Kilteely, par. and vil., co. and 5 m. SW. Limerick.
Kilteevan, par., co. and 3 m. from Roscommon. 7451 acres.
Kilteevoge, par., co. Donegal, on R. Finn. 41,127 acres.
Kiltegan, par. and vil., cos. Wicklow and Carlow.
Kiltenanlea, par., SE. co. Clare, on R. Shannon.
Kiltennel, par., co. Carlow, 3 m. NE. Borris.
Kilthomas, par., co. Galway, 4 m. NE. Gort.
Kiltoghert, par., co. Leitrim, on R. Shannon and Lough Allen.
Kiltomy, par., co. Kerry, 8 m. SW. Listowel.
Kiltoom, par., co. Roscommon, on Lough Ree.
Kiltrustan, par., co. Roscommon. 6207 acres.
Kiltubbrid, par., co. Leitrim, 2 m. SE. Drumshambo.
Kiltullagh, par., co. Galway, 6 m. SE. Athenry.
Kiltullagh, par., co. Roscommon, 5 m. SW. Castlereagh.
Kilturra, par., cos. Mayo and Sligo, 5 m. SE. Tobercurry.
Kiltyclogher, vil., co. Leitrim, 7 m. NE. Manor Hamilton.
Kilvarnet, par., co. Sligo, on R. Owenmore.
Kilvellane, par., co. Tipperary, on R. Clare.
Kilvemnon, par., co. Tipperary, on R. Anner.
Kilvey, eccl. dist., Glamorganshire, 4 m. W. Neath.
Kilvine, par. and vil., co. Mayo, on R. Dalgan, 8 m. SE. Clare
Kilwa or Quiloa, harbour, German E. Africa.
Kilwaughter, par., co. Antrim, 2 m. W. Larne.
Kilwinning, tn. and par., Ayrshire, 25½ m. SW. Glasgow.
Kilworth, tn. and par., co. Cork, on R. Funshion, 3 m. N. Fermoy.
Kimberley, tn. and eccl. dist., co. and 5 m. N. Nottingham.
Kimberley, tn., S. Africa, cap. Griqualand W. Lat. 29° S.
Kimberley, gold-field, W. Australia, 350 m. from Derby.
Kimberworth, tnshp., W. Riding, Yorks, in Rotherham.
Kimbolton, tn. and par., Huntingdonshire, on R. Kym.
Kimiria River, Cuttack dist., Orissa, India.
Kimlia, pass, Punjab. Lat. 31° 14′ N., long. 28° E. Alt. 17,000 ft.
Kimmeridge, par. and vil., Dorset, on Kimmeridge Bay.
Kimmswick, vil., Missouri, Jefferson co., on Mississippi R.
Kimpolung, tn., Roumania, 80 m. NW. Bucharest.
Kinale, Lough, cos. Cavan, Longford, and Westmeath.
Kinalmeaky, barony, S. co. Cork. 36,381 acres.
Kinawley, par., cos. Fermanagh and Cavan.
Kinburn, fortress, Russia, Taurida, at mouth of the Dnieper.
Kincaid, Mount, Victoria, co. Normanby, 4 m. from coast.
Kincardine, par., S. Perthshire, between the Forth and Teith.
Kincardine, par., Ross and Cromarty, 13¾ m. NW. Tain.
Kincardine, vil., Ontario, co. Bruce, on Lake Huron.
Kincardine O'Neil, par. and vil., Aberdeenshire, on R. Dee.
Kincardine-on-Forth, spt., in detached portion of Perthshire.
Kincardineshire, co., Scotland, S. of Aberdeenshire.
Kinchan, tn., Liao Tung peninsula, N. China.
Kindaroon, Mount, New South Wales, Hunter co., Hunter Range.
Kindat, vil., Upper Burma. Lat. 23° 45′ N., long. 94° 29′ E.
Kinder, Loch, E. Kirkcudbrightshire, 8 m. S. Dumfries.
Kinderhook, vil. and tnshp., Illinois, Pike co.
Kinderhook, vil. and tnshp., New York, Columbia co.
Kinderhook Creek, New York, trib. of the Hunter R.
Kinder Scout (The Peak), Derbyshire, Peak dist. Alt. 2080 ft.
Kinelarty, barony, mid co. Down. 40,325 acres.
Kinellan, Loch, Ross and Cromarty, 1 m. SW. Strathpeffer.
Kineshma, tn., Russia, gov. and 55 m. ESE. Kostroma.
Kineton, tn., par., and tnshp., Warwickshire, 11 m. SE. Stratford.
King, Mt., Queensland, on border of Leichhardt dist. Alt. 2783 ft.
King Charles South Land, largest isl. of Tierra del Fuego.
Kingcombe Inlet, British Columbia, off Queen Charlotte Sound.
King Cross, eccl. dist., Yorkshire, NE. of Halifax.
King Edward, par., NW. Aberdeenshire. 18,570 acres.
King George IV. Pond, lake, Newfoundland. Area 100 sq. m.
King George Sound, W. Australia. Lat. 26° 6′ S., long. 118° E.
King Harry's Reach, channel in R. Fal, Cornwall.
Kinghorn, burgh, Fifeshire, on Firth of Forth.
King Island, British Columbia, in mouth of Dean Channel.
King-Ki-Tao, Corea. *See* **Seoul.**
King Lake, Victoria, co. Dargo, communicates with sea.
Kinglassie, par. and vil., Fifeshire, on Lochty Burn.
Kingower, tnshp., Victoria, co. Gladstone, 138 m. NNW. Melbourne.
King River, Queensland, dist. Cook, trib. of Kennedy R.
King River, Tasmania, falls into Macquarie Harbour.
King River, Victoria, co. Delatite, trib. of the Ovens R.
King Road, roadstead, Bristol Channel, off R. Avon.
King's Bluff, mtn., S. Australia, on Olary Creek.
Kingsborough, mining centre, Queensland, 66¼ m. W. Cairns.
Kingsborough, vil., New York, Fulton co., 1 m. from Gloversville.
Kingsbridge, spt., Devonshire, on Salcombe Haven.
Kingsbury, par. and vil., Warwickshire, on R. Tame.
Kingsbury Episcopi, par. and vil., Somerset, on R. Parrett.
Kingsclere, tn. and par., Hants, 9 m. NW. Basingstoke.
King's Cliffe, par. and vil., Northampton, 10 m. W. Peterborough.
Kingscote, tnshp., S. Australia, Kangaroo I.
Kingscote Point, S. Australia, Kangaroo I., on E. coast.
King's County, co. Ireland. Lat. 53° 10′ N., 7° 30′ W.
Kingscourt, tn., Cavan, 20 m. from Navan.
King's Cove, spt., Newfoundland, Bonavista dist.
Kingscross Point, Arran I., King's co., Ireland.
Kingsdown, eccl. dist., Gloucestershire, in Bristol.
Kingsey, vil., Quebec, co. Drummond, on St. Francis R.
Kingsey Falls, vil., Quebec, co. Drummond, on Nicolet R.
Kings Heath, eccl. dist. and vil., Worcestershire, near Birmingham.
Kingskerswell, par. and vil., Devon, 5 m. from Torquay.
Kingsland, par. and vil., Herefordshire, 5 m. NW. Leominster.
Kinge Langley, par. and vil., Herts., 21 m. NE. London.
King's Lynn, spt., Norfolk, on R. Ouse.
King's Mountain, hills, N. and S. Carolina. Alt. 1650 ft.
King's Mountain, vil. and tnshp., N. Carolina, Cleveland co.
King's Norton, tn. and par., NE. Worcestershire.
King's Quay, inlet, Isle of Wight, 4 m. NW. Ryde.
King's River, Arkansas and Missouri, trib. of the White R.
King's River, California, from Sierra Nevada to Tulare Lake.
King's River, Nevada, disappears in Humboldt co.
King's Seat, hill, Clackmannanshire, Ochils. Alt. 2111 ft.
King's Seat, hill, Perthshire, peak of the Sidlaws. Alt. 1235 ft.
Kings Somborne, par. and vil., Hants, 3 m. S. Stockbridge.
Kings Sutton, par. and vil., Northamptonshire, near Banbury.
Kingstanley, par. and vil., Gloucestershire, 3½ m. SW. Strond.
Kingsteignton, par., Devonshire, on R. Teign.
Kingsthorpe, par. and vil., Northamptonshire. 1800 acres.
Kingston, spt., Elginshire, on R. Spey, ¾ m. N. Garmonth.
Kingston, dist. of Glasgow, on R. Clyde.
Kingston, parl. div., Surrey.
Kingston, mining centre, Queensland. Lat. 16° 18′ S., long. 114° 18′ E.
Kingston, spt., Tasmania, co. Buckingham, 10 m. S. Hobart.
Kingston, tn., Victoria, co. Talbot, 94 m. NW. Melbourne.
Kingston, vil., Nova Scotia, King's co., 95 m. from Halifax.
Kingston, vil., New Brunswick, co. Kent, 36 m. from Shediac.
Kingston, vil., New Brunswick, King's co., 19 m. W. St. John.
Kingston, city, Ontario, on Lake Ontario.
Kingston, spt., cap. of Jamaica. Lat. 18° N., long. 76° 50′ W.
Kingston, tn., St. Vincent, British West Indies.
Kingston, vil. and tnshp., Georgia, U.S., Barton co.
Kingston, vil. and tnshp., Illinois, De Kalb co.
Kingston, vil. and tnshp., Massachusetts, Plymouth co.
Kingston, vil. and tnshp., Missouri, cap. of Caldwell co.
Kingston, vil. and tnshp., New Hampshire, Rockingham co.
Kingston, city, New York, cap. of Ulster co., on Hudson R.
Kingston, vil., Ohio, Ross co., 10 m. NE. Chillicothe.
Kingston, borough, Pennsylvania, Luzerne co.
Kingston Hill, eccl. dist., Kingston-upon-Thames par., *q.v.*
Kingston-upon-Hull, bor. and par., E. Riding, Yorks.
Kingston-upon-Thames, bor. and par., Surrey.
Kingstown, spt., co. Dublin. Lat. 53° 16′ N., long. 6° 8′ W.
Kingstree, vil., S. Carolina, cap. of Williamsburg co.
Kingsville, port, Ontario, co. Essex, on Lake Erie.
Kingsville, vil. and tnshp., Missouri, Johnson co.
Kingsville, vil. and tnshp., Ohio, Ashtabula co.
King's Walden, par., Herts, 4 m. SW. Hitchin. 4392 acres.
Kingswinford, par. and vil., Staffordshire, near Stourbridge.
Kingswinford, parl. div., Staffordshire.
Kingswood, eccl. dist. and vil., Gloucestershire, near Bristol.
King-Tchou-Fou, city, China, prov. Hu-Pe, on the Yang-tse-kiang.
King-Te-Ching, city, China, prov. Kiang-Si.
Kington, tn. and par., Herefordshire, on R. Arrow.
Kingussie, par. and vil., Inverness-shire, 71½ m. N. Perth.
Kingussie and Insh, par., Inverness-shire, towards E.
King William Mountains, Tasmania, in co. Franklin.
King William's Town, tn., Cape Colony, 28 m. from E. London.
Kingwood, vil. and tnshp., W. Virginia, cap. of Preston co.
Kinibalu, mtn. and lake, N. Borneo.
Kininmonth, par., Aberdeen and Banffshires.
Kinlochrannoch, par. and vil., Perthshire, on Loch Rannoch.
Kinloss, par. and vil., Elginshire, on Findhorn Bay.
Kinmundy, vil. and tnshp., Illinois, Marion co.
Kinnairds Head, Aberdeenshire. Lat. 57° 43′ N., long. 2° W.
Kinnara, Mount, New South Wales, co. Dudley.
Kinnears Mills, vil., Quebec, co. Megantic, 18 m. from Ste. Julie Sta.
Kinnegad, vil., co. Westmeath, on Kinnegad R.
Kinneigh, par., co. Cork, on R. Bandon. 15,095 acres.
Kinnerly, par. and vil., Shropshire, 13½ m. NE. Shrewsbury.
Kinning Park, borough, Renfrewshire, in S. of Glasgow.
Kinnoul, par., Perthshire, near Perth. 3646 acres.
Kinnoul Hill, in above par. Alt. 729 ft.
Kinogami, Lake, Quebec. Lat. 48° 10′ N., long. 71° 20′ W.
Kinonge River, Quebec, falls into the Ottawa in Ottawa co.
Kinpurney Hill, Forfarshire, 1½ m. from Newtyle. Alt. 1134 ft.
Kinrive Hill, Ross-shire, 5 m. NW. Invergordon. Alt. 1000 ft.
Kinross, tn. and par., cap. of Kinross-shire, on Loch Leven.
Kinross, vil., Prince Edward Island, Queen's co.
Kinrose, Mount, Victoria, co. Hampden, N. of Lake Corangamite.
Kinross-shire, co., Scotland. Lat. 56° 12′ N. 46,485 ac.
Kinsale, spt. and par., co. Cork. Lat. 51° 36′ N., long. 8° 32′ W.
Kinsale, Old Head of, cape, co. Cork, 5 m. SW. Kinsale Harbour.
Kinsalebeg, par., co. Waterford, on R. Blackwater.
Kinsale Harbour, S. co. Cork, estuary of R. Bandon.
Kinson, tnshp. and vil., Dorset, 5 m. from Poole.
Kintbury, par. and vil., Berks, on R. Kennet.
Kintore, burgh and par., Aberdeenshire. Lat. 57° 16′ N.
Kintyre, peninsula, Argyllshire. Lat. 55° 35′ N., long. 5° 40′ W.
Kinvarra, vil., co. Galway, on Kinvarra Bay.
Kinvarradoorus, par., co. Galway, on Kinvarra Bay.
Kinver, tn. and par., Staffordshire, on R. Stour.
Kinzig River, Wurtemberg and Baden, trib. of the Rhine.
Kiölen Mountains, Scandinavia. Lat. 67° N., long. 15° 30′ E.
Kiong-Tchou, city, China, cap. Hainan I.
Kioto, tn., Japan, Hondo I. Lat. 35° N., long. 136° E.
Kip, East and West, peaks of Pentland Hills, Edinburghshire.
Kipini, stn. of British East Africa Company, on R. Tana.
Kipopatwe, stn. of British East African Company.
Kipp, Fort, Alberta, on Old Man's R.
Kippax, par. and vil., W. Riding, Yorkshire, on R. Aire.
Kippen, vil. and par., Stirling and Perthshires, on R. Forth.
Kippure Mountains, cos. Dublin and Wicklow. Lat. 53° 10′ N.
Kirakat, *tahsil*, Jaunpur dist., NW. Provs., India.
Kirakat, hdqrs. tn. of above. Lat. 25° 38′ N., long. 82° 57′ E.
Kiratpur, tn., NW. Provs., India. Lat. 29° 30′ N., long. 78° 15′ E.
Kirby, West, par. and vil., Cheshire, on Dee estuary.
Kirchberg, tn., Saxony, 23 m. SW. Chemnitz.
Kirchdorf, tn., Hungary, 23 m. W. Eperies.
Kirchhain, tn., Prussia, 66 m. SW. Frankfurt-on-Oder.
Kirchheim, tn., Wurtemberg, 16 m. from Stuttgart.
Kirchheim-Bolanden, tn., Bavaria, 18 m. NE. Kaiserslautern.
Kirchner Range, mtns., Queensland, dist. Cook.
Kirchwärder, vil. and dist., 9 m. SE. Hamburg.
Kirdford, par. and vil., Sussex, near Petworth.
Kirghiz Steppes, plains, N. of Caspian and Aral Seas.
Kiria, tn., Chinese Turkestan, 130 m. ESE. Khotan.
Kirilov, tn., Russia, gov. and 265 m. ENE. Novgorod.
Kirin, prov., Manchuria, on the Sungari R.
Kirin Oula, cap. of above. Lat. 43° 46′ N.
Kirk Andreas, par. and vil., Isle of Man, 5½ m NW. Ramsey.
Kirk Andrewe upon Esk, par. Cumberland, on R. Esk.
Kirkburton, tn. and par., W. Riding, Yorks.
Kirkby tnshp., Lancashire, 7 m. NE. Liverpool.
Kirkby in Ashfield, par. and vil., co. and 12 m. NW. Nottingham.
Kirkby Ireleth, par. and vil., Lancashire, on Dutton estuary.
Kirkby Lonsdale, tn. and par., Westmorland, on R. Lune.
Kirkby Mallory, par. and tnshp., near Market Bosworth.
Kirkby Moorside, tn. and par., N. Riding, Yorks, on R. Dove.
Kirkby Overblow, par. and vil., E. Riding, Yorks. 11,543 acres.
Kirkby Ravensworth, par., N. Riding, Yorks, on Gilling Beck.
Kirkby Stephen, tn. and par., Westmorland, on R. Eden.
Kirkby Thore, par. and vil., N. Westmorland. 11,700 acres.
Kirkcaldy, spt and par., Fifeshire, on Firth of Forth.
Kirkcolm, par. and vil., Wigtownshire, on Loch Ryan.
Kirkconnel, par. and vil., NW. Dumfriesshire, on R. Nith.
Kirkcowan, par. and vil., Wigtownshire, on Tarf Water.
Kirkcudbright, tn. and par., cap. of Kirkcudbrightshire.
Kirkcudbrightshire, co., Scotland. Lat. 54° 51′ N.
Kirkdale, tnshp., Lancashire, in Liverpool.
Kirkdale, parl. div., Liverpool, Lancashire.
Kirkden, par., Forfarshire, near Letham.
Kirkfieldbank, vil., co. and 1 m. W. Lanark, on R. Clyde.
Kirkgunzeon, par. and vil., Kirkcudbright, NE. Dalbeattie.
Kirkham, tn. and par., Lancashire, 9 m. NW. Preston.
Kirkheaton, tn. and par., W. Riding, Yorks, on R. Colne.
Kirkhill, vil., Edinburghshire, on the North Esk.
Kirkhill, par., Inverness-shire on the Beauly Firth.
Kirkinner, par. and vil., Wigtownshire, on Wigtown Bay.
Kirkinriola, par., co. Antrim, on R. Braid. 6390 acres.
Kirkintilloch, tn. and par., Dumbartoushire.
Kirk-Kilisia, tn., Turkey, 32 m. ENE. Adrianople.
Kirkland, tnshp., Westmorland, within Kendal.
Kirkland, vil. and tnshp., New York, Oneida co.
Kirkleatham, par. and dist., Yorkshire, 2 m. SW. Redcar.
Kirkley, par. and vil., Suffolk, adjoining Lowestoft.
Kirklin, vil. and tnshp., Indiana, Clinton co.
Kirkliston, vil. and par., Linlithgow and Edinburghshires.
Kirkmahreck, par., Kirkcudbrightshire, on Wigtown Bay.
Kirkmahoe, par. and vil., Dumfriesshire, on R. Nith.
Kirkmaiden, par., Wigtownshire, includes Mull of Galloway.
Kirkmansville, vil. and tnshp., Kentucky, Todd co.
Kirkmichael, par. and vil., Carrick, Ayrshire. 15,930 acres.
Kirkmichael, par., Banffshire, on R. Avon.
Kirkmuirhill, vil., co. and 5½ m. SE. Lanark.
Kirknewton and East Calder, par., Edinburghshire.
Kirkoswald, par. and vil., NE. Cumberland, 8 m. NE. Penrith.
Kirkoswald, par. and vil., Carrick, Ayrshire.
Kirkpatrick-Durham, vil., Kirkcudbrightshire, on the Urr.
Kirkpatrick Fleming, par. and vil., Dumfriesshire.
Kirkpatrick Juxta, par., N. Dumfriesshire, near Beattock.
Kirkstall, eccl. dist., W. Riding, Yorkshire, in Leeds bor.
Kirkstone Pass, in W. Westmorland mtns. Alt. 1500 ft.
Kirksville, vil. and tnshp., Kentucky, Madison co.
Kirksville, vil., Missouri, cap. of Adair co.
Kirkville, vil., New York, Onondaga co., on the Erie Canal.
Kirkwall, spt. and co. tn., Orkney. Lat. 59° N., long. 3° W.
Kirkwall and St. Ola, par., Orkney, on Mainland.
Kirkwood, vil., Illinois, Warren co., 7 m. SW. Monmouth.
Kirkwood, vil., Missouri, and 12 m. W. St. Louis.
Kirkwood, vil. and tnshp., New York, Broome co.
Kirli, India, one of the Dang states. *See* **Dangs.**
Kirn, par. and watering-place, Argyllshire, on Firth of Clyde.
Kirn, tn., Rhenish Russia, 40 m. S. Coblentz.
Kirnapur, estate, Central Provs., India, Balaghat dist.
Kirran River, Punjab, trib. of the Ravi. Lat. 31° 45′ N.
Kirriemuir, tn. and par., Forfarshire. Lat. 56° 43′ N., long. 3° W.
Kirsanov, tn., Russia, 44 m. ENE. Tambov.
Kirthal, vil., Meerut, NW. Provs., India. Lat. 77° 17′ N.
Kirtinasa River, Dacca, Bengal, between the Ganges and Meghna.
Kirton, par. and vil., Lincolnshire, 5 m. SW. Boston.
Kirton in Lindsey, tn. and par., Lincolnshire, 6 m. SW. Brigg.
Kirwin, vil. and tnshp., Kansas, Phillip co., on Solomon R.
Kisamos, tn., Crete, on N. coast, 18 m. W. Khania.
Kishangarh, native state, Rajputana. 724 sq. m.
Kishangarh, chief tn. of above. Lat. 26° 35′ N., long. 74° 55′ E.
Kish Bank, 6 m. off coasts of cos. Dublin and Wicklow.
Kishenev, tn., cap. of Bessarabia. Lat. 47° N.
Kishenganj, vil., Bengal. Lat. 25° 41′ N., long. 86° 59′ E.
Kishm, isl., near entrance of Persian Gulf.
Kishni, tn., Oudh. Lat. 26° 35′ N., long. 81° 41′ E.
Kishwaukee River, Illinois, trib. of the Rock R., in Winnebago co.
Kiskiminitas River, Pennsylvania, trib. of the Alleghany R.
Kis-Körös, tn., Hungary, 25 m. SW. Felegyhaza.
Kisobutini, mission stn., British E. Africa, at Frere Town.
Kisokwe, stn., German E. Africa, NW. of Mpwapwa.
Kisonganj, sub-div., Maimansingh dist., Bengal.
Kisoriganj, hdqrs. tn. of above. Lat. 24° 26′ N., long. 90° 48′ E.
Kissemee River, Florida, between Lakes Kissemee and Okeechobee.
Kissingen, watering-place, Bavaria, 30 m. NNE. Würzburg.
Kistna, dist., Madras. 8471 sq. m.
Kistnapur, tn., Madras. Lat. 9° 9′ N., long. 76° 33′ E.
Kistna River, S. India, falls into Bay of Bengal. Lat. 16° N.
Kittaning, bor., Pennsylvania, cap. of Armstrong co.
Kittatinny Mountains, U.S., in New York, Alabama, etc.
Kittery, vil. and tnshp., Maine, York co., on Piscataquis R
Kittrell, vil. and tnshp., N. Carolina, Granville co.
Kittur, tn., Bombay. Lat. 15° 35′ N., long. 74° 50′ E.
Kitzingen, tn., Bavaria, on R. Maine, 11 m. from Würzburg.
Kiu-Kiang, treaty port, China. Lat. 29° 30′ N., long. 116° E.
Kiungani, mission stn., Africa, Zanzibar Island.

Kin-Sin, isl., in S. Japan. Lat. 33° N., long. 131° E.
Kin-Ynen, tn., Chinese Manchuria, 75 m. NE. Mukden.
Kiwai Island, New Guinea, in the Fly estuary.
Kiz-Hissar, vil., Asia Minor, 38 m. NE. Eregli.
Kizil-Arvad, tn., Russian Turkestan, 138 m. E. of Caspian Sea.
Kizil-Irmak River, Asia Minor, falls into Black Sea. Lat. 41° 40′ N.
Kizil-Kum, sandy desert, E. of Sea of Aral.
Kizliar, tn., Russia, Caucasus, on the Terek.
Kjerteminde, tn., Denmark, Fünen, on NE. coast.
Kjöbenhavn. *See* **Copenhagen.**
Kjöge, tn., Denmark, Zealand, on E. coast.
Kladno, tn., Bohemia, 15 m. from Prague.
Klagenfurt, tn., Austria, cap. Carinthia. Lat. 46° 40′ N.
Klamath Lake, Oregon and California, outlet of Klamath R.
Klamath River, California, falls into the Pacific.
Klarentza, spt., Greece, W. extremity of the Morea.
Klar River, Norway, falls into Lake Wener.
Klattau, tn., Bohemia, 68 m. from Prague.
Klausenburg, city, Transylvania. Lat. 46° 45′ N., long. 23° 30′ E.
Klerksdorp, tn., Transvaal, 31 m. SW. Potchefstroom.
Klin, tn., Russia, 40 m. NNW. Moscow.
Klingenthal, vil., Saxony, 13 m. ESE. Plauen.
Klip River, Natal, rises in the Draken Berge.
Klintch, vil., Bosnia, 43 m. SE. Bihacs.
Klondyke, goldfield, Yukon dist. Canada.
Klosternenburg, tn., Austria, 6 m. from Vienna.
Knapdale, dist., Argyllshire, on Crinan Canal.
Knapp, vil., Wisconsin, Dunn co., 29 m. W. Eau Claire.
Knap's River, NW. Terr., Canada, falls into Hudson Bay.
Knaresborough, tn. and par., W. Riding, Yorks.
Kneass Reef, Fiji, SW. of Chichia.
Knee Lake, Keewatin, Canada, N. of God's Lake.
Knight Inlet, British Columbia, off Queen Charlotte Sound.
Knighton, tn., Radnorshire, on R. Teme, 160 m. NW. London.
Knigbton, tnship., co. and 2 m. from Leicester.
Knightsbridge, dist., Middlesex, W. London.
Knight's Island, Quebec, in Lake St. Louis, near Lachine.
Knight's Island, Alaska, in Prince of Wales Sound.
Knightstown, vil., Indiana, Henry co., on the Blue R.
Knightsville, vil., Indiana, Clay co., 17 m. NE. Terre Haute.
Knin, tn., Dalmatia, 48 m. E. Zara.
Knobnoster, vil., Missouri, Johnson co.
Knock, par., Lewis I., Ross-shire, on E. coast.
Knock, par. and vil., co. Mayo, 6 m. NE. Clare.
Knock Head, co. and 2½ m. from Banff.
Knockmeledown Mountains, cos. Tipperary and Waterford.
Knocktopber, barony, S. co. Kilkenny. 46,765 acres.
Knottingley, tnship., W. Riding, Yorkshire, on R. Aire.
Knott Lanes, div., SE. Lancashire. 2409 acres.
Knottsville, vil. and tnship., Kentucky, Daviess co.
Knowbury, eccl. dist. and vil., Shropshire, near Ludlow.
Knowle, vil. and tnshp., Warwickshire, ½ m. SE. Birmingham.
Knowlton, tn., Quebec, cap. of Brome co.
Knox, vil. and tnshp., New York, Albany co.
Knox, bor., Pennsylvania, Clarion co.
Knoxville, city, Illinois, cap. of Knox co.
Knoxville, vil. and tnshp., Iowa, cap. of Marion co.
Knoxville, vil. and tnshp., Missouri, Ray co.
Knoxville, vil., New York, Steuben co., on the Chemung R.
Knoxville, bor., Pennsylvania, Tioga co., on Cowanesque Creek.
Knoxville, city, Tennessee, cap. of Knox co. Lat. 36° N.
Knoydart, dist. and par., Inverness-shire, on Loch Nevis.
Knutsford, tn. and par., Cheshire, 8 m. NW. Northwich. 4391 acres.
Knutsford, parl. div., Cheshire.
Knutton, eccl. dist. and vil., Staffordshire. Ironworks, etc.
Knuzden, eccl. dist. and vil., NE. Lancashire.
Knysna, vil., Cape Colony, W. of Plettenberg Bay.
Kobdo, tn., W. Mongolia. Lat. 48° N., long. 91° 55′ E.
Kobé, tn., Japan, near Hiogo.
Kobrin, tn., Russia, 100 m. SE. Grodno.
Kohylanka, vil., Austria, Galicia, on R. Rappa.
Kobyliaki, tn., Russia, gov. and 37 m. SW. Poltava.
Kocher River, Würtemberg, trib. of the Neckar.
Kochstedt, tn., Prussian Saxony, 21 m. SW. Magdeburg.
Kod, sub-div., Dharwar dist., Bombay. 400 sq. m.
Kodachadri, mtn., W. Ghats, India. Lat. 13° 51′ N., long. 74° 55′ E.
Kodiak Island, Alaska. Lat. 57° 30′ N., long. 153° W.
Kodinar, tn., Bombay, Baroda. Lat. 20° 46′ N., long. 70° 46′ E.
Kodlipet, tn., Coorg, India. Lat. 12° 48′ N., long. 75° 57′ E.
Kodumur, tn., Madras. Lat. 15° 41′ N., long. 77° 50′ E.
Kodungalur, tn., Cochin, Madras. Lat. 10° 13′ N., long. 76° 14′ E.
Koei-Tcbon. *See* **Quei-Tchou.**
Koei River, North, Bengal, trib. of the Son.
Koel River, South, Bengal, headwater of the Brahmani.
Koetong, tnshp., Victoria, 230 m. NE. Melbourne.
Kogarah, tnshp., New S. Wales, co. Cumberland, 9 m. from Sydney.
Kohaihai Bluff, cape, New Zealand, co. Collingwood, on W. coast.
Kohat, dist., Punjab. Area 2838 sq. m.
Kohat, *tahsil*, Kohat dist., Punjab. 803 sq. m.
Kohat, hdqrs. tn., Kohat dist. Lat. 33° 35′ N., 71° 28′ E.
Kohat Toi River, Kohat dist., Punjab, trib. of the Indus.
Koh-i Baba, mtns., Afghanistan, spur of the Hindu Kush.
Kohistan, *taluk*, Karachi dist., Bombay. 2652 sq. m.
Kohistan, name for N. Afghanistan, parts of Persia and Baluchistan.
Koil, *tahsil*, Aligarh dist., NW. Provs., India. 356 sq. m.
Koil Kuntla, *taluk*, Karnul dist., Madras. 530 sq. m.
Koilpatti, vil., Tinnevelli dist., Madras.
Kojetein, tn., Austria, Moravia, 10 m. SW. Prerau.
Kojnk Pass, Afghanistan, between Pishin and Kandahar.
Kokabieh, tn., Africa, Dar-Fur, 41 m. W. Kobe.
Kokei River, Transylvania, trib. of the Maros, near Karlsburg.
Kokomo, vil., Colorado, Summit co., 6 m. W. Breckenridge.
Kokomo, city, Indiana, cap. of Howard co., on Wild Cat R.
Koko-Nor, salt lake, Mongolia. Lat. 37° N., long. 100° E.
Kokura, tn., Japan, Kiu-Siu, 100 m. NNE. Nagasaki.
Kola, tn., Russian Lapland, 335 m. from Archangel.
Kola, peninsula, N. Europe. Lat. 69° N., long. 34° E.
Kolaba, dist., Bombay. Area 1496 sq. m.
Kolaba Island, Bombay, in Bombay Harbour, now part of Bombay I.
Kolahira, estate, Cent. Provs., India. Area 231 sq. m.
Kolacbei, tn., Travancore, Madras. Lat. 8° 10′ N., long. 77° 19′ E.
Kolak River, Surat dist., Bombay. Lat. 20° 27′ N., long. 72° 57′ E.
Kolan River, Queensland, Wide Bay dist., flows NE.
Kolar, dist., Mysore, India. Area 1891 sq. m.
Kolar, *taluk* Kolar dist., Mysore. 337 sq. m.
Kolar, chief tn., Kolar dist. Lat. 13° 8′ N., long. 78° 10′ E.
Kolar Lake, Kistna and Godavari dists., Madras.
Koiding, tn., Jutland, Denmark, on the Little Belt.
Koie, tn., Satara dist., Bombay. Lat. 17° 14′ N., long. 74° 10′ E.
Koleah, tn., Algeria, 18 m. WSW. Algiers.
Kolhan, estate, Singbhum dist., Bengal. 1905 sq. m.
Kolhapur, native state, Bombay. 2816 sq. m.
Kolhapur, tn., cap. of Kolhapur state. Lat. 16° 42′ N.
Koliazin, tn., Russia, 80 m. ENE. Tver, on R. Volga.
Kolin, tn., Bohemia, 35 m. E. Prague, on R. Elbe.
Kolin, Nen, tn., Bohemia, 12 m. NW. Czaslau.
Koilkai, vil., Tinnevelli dist., Madras. Lat. 8° 40′ N., long. 78° 6′ E.
Koilamalai Mountains, Salem dist., Madras. Alt. 4663 ft.
Koilum, vil., Netherlands, Friesland, 8 m. SE. Dokkum.
Kollur Pass, S. Kanara dist., Madras. Lat. 13° 52′ N.
Köln. *See* **Cologne.**
Kolo, tn., Russia, prov. and 40 m. NE. Kilisz, on R. Warta.
Koiobeng, mission stn., NE. Bechuanaland, S. Africa.
Kolomea, tn., Austria, Galicia, on R. Pruth.
Kolomna, tn., Russia, gov. and 63 m. SSE. Moscow.
Koios, tn., Transylvania, 12 m. E. Klausenburg.
Koiva River, Russia, gov. Perm, trib. of the Vishera.
Koiyma River, Siberia, falls into Arctic Ocean. Lat. 65° N.
Koiyvan, tn., Siberia, on R. Obi, 110 m. SW. Tomsk.
Komarno, tn., Austria, Galicia, 25 m. ENE. Sonibor.
Komatie, gold-fields, Transvaal, E. of Barberton.
Kombai, tn., Madras. Lat. 9° 51′ N., long. 77° 17′ E.
Komgha, tn., Cape Colony, near the Great Kei R.
Komlos, tn., Hungary, 30 m. WNW. Temesvar.
Kommotan, tn., Bavaria, 10 m. NNW. Saaz.
Komo Islands, Fiji, off Viti Levu.
Komoka, vil., Ontario, Middlesex co., 10 m. from London.
Komulmair Pass, Rajputana. Lat. 25° 9′ N. Alt. 8353 ft.
Kondapalli, tn., Madras. Lat. 16° 37′ N., long. 80° 34′ E.
Konda River, Siberia, gov. Tobolsk, trib. of the Irtish.
Kondavir, tn., Madras. Lat. 16° 15′ N., long. 80° 17′ E.
Kondayapallam, tn., Madras, in Nellore dist.
Kondka, petty state, Cent. Provs., India. 174 sq. m.
Kong, tn., W. Africa, 280 m. NNE. Cape Coast Castle.
Kong Mtns., Africa, between the Soudan and Upper Guinea.
Kongsberg, tn., Norway, 45 m. from Christiania.
Kongsvinger, fortress, Norway, beside the Glomnen.
Konieh, vilayet, Asia Minor. Lat. 37° 51′ N., long. 32° 40′ E.
Konieh, tn., cap. of above.
Königgrätz, tn., Bohemia. Lat. 50° 15′ N., long. 15° 45′ E.
Königinhof, tn., Bohemia, on R. Elbe.
Königsberg, gov., E. Prussia. Area 8145 sq. m.
Königsberg, city, cap. of above. Lat. 54° 40′ N., 20° 30′ E.
Königsberg, tn., Prussia, Brandenburg, 41 m. N. Frankfort.
Königsberg, tn., Bohemia, on R. Eger.
Königsberg, tn., Hungary, on R. Gran.
Königsee, tn., Germany, in Schwarzburg-Rudolstadt.
Königsegg, tn., Bohemia, 31 m. SE. Tabor.
Königsfeld, vil., Moravia, 2 m. from Brünn.
Königshütte, tn., Prussian Silesia, 54 m. SE. Oppeln.
Königslutter, tn., Brunswick, 9 m. WNW. Helmstedt.
Königstein, tn., Saxony, on R. Elbe, 17 m. SE. Dresden.
Königswinter, tn., Rhenish Prussia, on R. Rhine.
Konin, tn., Russian Poland, on R. Warta.
Konitz, tn., Moravia, 18 m. WSW. Olmütz.
Konitz, tn., Prussia, 58 m. WSW. Marienwerder.
Köniz, vil., Switzerland, 2 m. S. Bern.
Konkan, tract, Bombay between W. Ghats and sea.
Konstadt, tn., Prussian Silesia, 25 m. NNE. Oppeln.
Konstop, tn., Russia, gov. and 96 m. E. Chernigov.
Koolunga, tn., S. Australia, co. Stanley, 112 m. N. Adelaide.
Koondrook, tnshp., Victoria, 199 m. NW. Melbourne.
Koonunga, tn., S. Australia, co. Light, 56 m. N. Adelaide.
Kooringa, tn., S. Australia, co. Burra, 101 m. NE. Adelaide.
Kooroocheang, vil., Victoria, co. Talbot, 98 m. NW. Melbourne.
Kootenay Lake, British Columbia, source of Kootenay R.
Kootenay Pass, British Columbia, over the Rocky Mountains.
Kootenay River, Canada and the U.S., trib. of the Columbia.
Koo Wee Rup Swamp, Victoria, in co. Mornington.
Kopaganj, tn., NW. Provs., India. Lat. 26° N., long. 83° 36′ E.
Kopais, Lake, largest lake in Greece. Lat. 38° 25′ N., 23° 5′ E.
Kopal, tn., Russian Turkestan, 125 m. NW. Kulja.
Kopargaon, sub-div., Ahmadnagar dist., Bombay.
Kopargaon, vil., Bombay. Lat. 19° 54′ N., long. 74° 33′ E.
Köpenick, tn., Prussia, on R. Spree.
Kopilas, hill, Dhenkanal state, Orissa, India. Lat. 20° 40′ N.
Koppa, *taluk*, Kadur dist., Mysore. 503 sq. m.
Kopparberg. *See* **Falun.**
Kopreinitz, tn., Hungary, Croatia, 27 m. from Warasdin.
Koprili, tn., Turkey, Macedonia, 23 m. S. Uskup.
Kora, *taksil*, Fatehpur dist , NW. Provs., India.
Kora, hdqrs. tn., Kora *tahsil*. Lat. 26° 6′ N., long. 80° 24′ E.
Korabaga, estate, Sambalpur dist., Cent. Provs., India.
Koracha, estate, Chanda dist., Cent. Provs., India.
Korangamite Lake, Victoria, co. Grenville.
Korari Kalan, tn., Unao dist., Oudh. Lat. 26° 27′ N., long. 80° 35′ E.
Koratagiri, vil., Tumkur dist., Mysore. Lat. 13° 31′ N.
Koratagiri, *taluk*, Tumkur dist., Mysore. 383 sq. m.
Korba, estate, Cent. Provs., India. 823 sq. m.
Kordofan, country, E. Soudan. Lat. 12°-15° N.
Korea, native state, Bengal. 1625 sq m.
Korea Hills, Korea state, Bengal. Lat. 23° 31′ N. Alt. 3370 ft.
Koregaon, sub-div., Satara dist., Bombay. Area 349 sq. m.
Korenicsa, Oher, vil., Croatia, 60 m. SSE. Carlstadt.
Korenicsa, Unter, vil., Croatia, near Ober Korenicsa.
Korigaum, tn., Poona dist., Bombay. British victory 1818.
Kori River, Cutch state, Gujarat, a mouth of the Indus.
Körlin, tn., Prussia, Pomerania, 17 m. SW. Köslin.
Körmend, tn., Hungary, on the Pinka and Raab.
Kornegal, tn., Ceylon, 48 m. NE. Colombo.
Korneuburg, tn., Austria, on R. Danube, above Vienna.
Korogoro Point, New South Wales, 7 m. from Smoky Cape.
Korolinga River, Fiji, Viti Levu Island, flows S.
Koro Island. *See* **Goro.**
Koroit, tnshp., Victoria, 176 m. SW. Melbourne.
Koromba Peak, mtn., Fiji, Viti Levu Island.
Koron, spt., Greece, on Gulf of Koron, 7 m. NW. Cape Gallo.
Korong, Mount, Victoria, co. Gladstone. Also called Kerang.
Korong Vale, tn., Victoria, 151 m. NW. Melbourne.
Koropp, tn., Russia, gov. and 80 m. E. Chernigov.
Korosko, vil., Egypt, on R. Nile. Lat. 22° 30′ N.
Körösmező, vil., Hungary, near frontier of Galicia.
Köros River, Hungary, trib. of the Theiss. Lat. 46° 55′ N.
Korotayak, tn., Russia, gov. and 48 m. S. Voronezh.
Korotcba, tn., Russia, gov. and 68 m. SE. Kursk.
Korsör. *See* **Corsoer.**
Korti, vil., Nubia, on R. Nile. Lat. 18° N.
Kosaia, ancient div., India, W. of Orissa.
Kosa Nag, Lake, Kashmir. Lat. 33° 30′ N., long. 74° 52′ E.
Kosa Nag, Mount, Kashmir, on Kosa Nag Lake. Alt. 12,000 ft.
Kosciusko, vil. and tnshp., Missouri, cap. of Attala co.
Kosciusko, Mount, New S. Wales. Lat. 36° 10′ N., long. 148° 30′ E.
Kosel, tn., Prussian Silesia, on R. Oder.
Koselets, tn., Russia, gov. and 40 m. SSW. Chernigov.
Kösfeld, tn., Westphalia, 20 m. W. Münster.
Kosgol Lake, Mongolia, communicates with Lake Baikal.
Koshconang Lake, Wisconsin, traversed by the Rock R.
Kosi, *tahsil*, Muttra dist., NW. Provs., India. 153 sq. m,
Kosi, hdqrs. tn., Muttra dist., India. Lat. 27° 47′ N., long. 77° 28′ E.
Kosi Bay, Africa, in E. coast of Amatongaland.
Kosigi, tn., Bellary dist., Madras. Lat. 15° 51′ N., long. 78° 17′ E.
Kosiki Islands, Japan. Lat. 31° 40′ N., long. 129° 42′ E.
Kosiov, tn., Russia, gov. and 52 m. WNW. Tambov.
Kosmodemiansk, tn., Russia, 103 m. WNW. Hazan.
Kosse, vil. and tnshp., Texas, Limestone co., 13 m. N. Bremond.
Kosseir, spt., Egypt, on the Red Sea. Lat. 26° 8′ N.
Kosteletz, tn., Bohemia, on the Adler.
Kosten, tn., Prussia, 26 m. SW. Posen.
Kostroma, gov. Russia. Area 32,900 sq. m.
Kostroma city, cap. of above, 200 m. NE. Moscow.
Kostroma River, Russia, trib. of the Volga at Kostroma.
Kosva River, Russia, gov Perm, trib. of the Kama.
Kota, vil., Berar, India, Wun dist. Lat. 20° 31′ N., long. 78° 19′ E.
Kota, vil., Madras. Lat. 14° 3′ N., long. 80° 5′ E.
Kot Adu, tn., Punjab. Lat. 30° 28′ N., long. 71′ E.
Kotae, ruined city, on the Rann of Cutch, India.
Kotagiri, hill state, Madras, Nilgiri dist. Area 12 sq. m.
Kotah, native state, Rajputana. 3797 sq. m.
Kotah, chief tn. of above. Lat. 25° 10′ N., long. 75° 52′ E.
Kotaha, *pargana*, Ambala dist., Punjab. 97 sq. m.
Kotapalli, sub-div., Bastar state, Cent. Provs., India. 400 sq. m.
Kotappakonda, vil., Madras. Lat. 16° 10′ N., long. 80° 5′ E.
Kotar, spt., Travancore, Madras. Lat. 8° 9′ 30″ N.
Kotaraikarrai, tn., Travancore, Madras. Lat. 9° N.
Kotaraikarrai, *taluk*, Travancore, Madras. Area 234 sq. m.
Kota Raja, tn., Sumatra, cap. of Acheen prov.
Kotayam, tn., Madras. Lat. 9° 36′ N., long. 76° 34′ E.
Kotayam, *taluk*, Malabar dist., Madras. 656 sq. m.
Kotharia, petty state, Bombay. Area 6 sq. m.
Kotbi, petty state, Punjab. Lat. 31° 7′ N., long. 77° 15′ E.
Kothi, petty state, Central India. Lat. 24° 45′ N.
Kotipalli, vil., Madras. Lat. 16° 40′ N., long. 82° 6′ E.
Kot Kamalia, tn., Punjab. Lat. 30° 43′ N., long. 72° 42′ E.
Kot Putli, tn., Jaipur state, Rajputana.
Kotrang, tn., Bengal. Lat. 22° 41′ N., long. 88° 24′ E.
Kotra Pitha, petty state, Bombay. Area 25 sq. m.
Kotra Sangani, petty state, Bombay. Area 37 sq. m.
Kotri, *taluk*, Karachi dist., Bombay, Area 3491 sq. m.
Kotri, spt. and hdqrs. of above. Lat. 25° 21′ N., long. 68° 21′ E.
Kottapatam, port, Madras, Nellore dist.
Kotte-betta, mountain, Coorg. Alt. 5375 ft.
Kottur, tn., Madras. Lat. 10° 32′ N., long. 77° 2′ E.
Kotzebue Sound, Alaska, inlet of Behring Sea.
Kouchibouguac, vil., New Brunswick, on Kouchibouguac R.
Kovdo, lake, Russia, in W. of Archangel gov.
Kovel, tn., Russia, Volhynia, 97 m. NW. Ostrog.
Kovno, gov., Russia. Lat. 54° 50′ N., long. 24° E.
Kovno, tn., Russia, cap. of Kovno gov.
Kovrov, tn., Russia gov. and 75 m. NE. Vladimir.
Kovur, tn., Madras. Lat. 14° 30′ N., long. 80° 2′ E.
Kowmung River, New S. Wales, trib. of Cox R., co. Westmoreland.
Kow Swamp, Victoria, in centre of Gunbower co.
Koyakhai River, Orissa, falls into the Bay of Bengal.
Kozelsk, tn., Russia, 35 m. SSW. Kaluga.
Kozmin, tn., Prussia, 47 m. SSE. Posen.
Krageröe, tn., Norway, on the Skager Rack.
Kraguyevatz, tn., Servia. Lat. 44° N., long. 20° 50′ E.
Krah, Istbmus of, between Siam and Malay Peninsula.
Krailsbeim, tn., Würtemberg, 13 m. N. Ellwangen.
Krain. *See* **Carniola.**
Krajova, tn., Roumania, on R. Schyl.
Krakatoa, island and volcano, Strait of Sunda.
Kralingen, vil., Netherlands, 3 m. NE. Rotterdam.
Krammer, estuary of the Rhine delta, Netherlands.
Kranidi, tn., Greece, 23 m. SE. Nauplia.
Krappitz, tn., Prussian Silesia, on R. Oder, 15 m. S. Oppeln.
Krasnik, tn., Poland, gov. and 28 m. SW. Lublin.
Krasnistaw, tn., Russian Poland, 34 m. SE. Lublin.
Krasnoiyar, tn., Russia, 35 m. ENE. Astrakhau.
Krasnokutz, tn., Russia, 41 m. W. Kharkov.
Krasno-Szelo, vil., Russia, 18 m. SSE. St. Petersburg.
Krasno-Ufimsk, tn., Russia, 110 m. from Perm, on R. Ufa.
Krasnovodsk, Cape, on E. coast of the Caspian Sea.
Krasnoyarsk, tn., Siberia, on R. Yenesei.
Krasso, tn., Hungary, 33 m. S. Lugos.
Kratzau, tn., Bohemia, 29 m. N. Buntzlau.
Krauchthai, vil., Switzerland, 9 m. NE. Bern.
Kremenetz, tn., Russia, Volhynia, 36 m. WSW. Ostrog.
Krementchug, tn., Russia, gov. and 64 m. SW. Poltava.
Kremi, Mount, Kuen-lun Mountains. Alt. 19,600 ft.
Kremlin, palace, cathedral, etc., in Moscow, *q.v.*
Kremmen, tn., Prussia, Brandenburg, 25 m. N. Potsdam.
Kremnitz, tn., Hungary, 8 m. W. Neusohl.
Krems, tn., Austria, on R. Danube, 88 m. NW. Vienna.
Kremsir, tn., Moravia, on the March.
Kremsmünster, vil., Austria, on the Krems.
Krems River, name of two tribs. of the Danube, Austria.
Kreutzburg. *See* **Crewzburg.**
Kreuznach, tn., Rhenish Prussia, on the Nabe.
Krienz, vil , Switzerland, 2 m. from Lucerne.
Krishnaganj, tn., Bengal. Lat. 23° 25′ N., long. 84° 45′ E.
Krishnaganj, sub-div., Purniah dist., Bengal.
Krishnagar, sub-div., Nadiya dist., Bengal.
Krishnagar, hdqrs. tn., Nadiya dist., Bengal.
Krishnagiri, *taluk*, Salem dist., Madras.
Krishnagiri, tn., Madras. Lat. 12° 32′ N., long. 78° 15′ E.
Krishnai River, Assam, trib. of the Brahmaputra.
Krishna River. *See* **Kistna River.**
Kritshev, tn., Russia, gov. and 57 m. ESE. Mohilev.
Krivitz, tn., Germany, 10 m. ESE. Schwerin.
Krojunke, tn., Prussia, 86 m. WSW. Marienwerder.
Kroievets, tn., Russia, gov. and 100 m. ESE. Chernigov.
Kronach, tn., Bavaria, 22 m. NW. Baireuth.
Krone, tn., Prussia, 13 m. NNW. Bromberg.
Kronenberg, tn., Rhenish Prussia, 15 m. E. Düsseldorf.
Kroonstad, tn., Orange River Col., 127 m. N. Bloemfontein.
Kronstadt, tn., Hungary. Lat. 45° 40′ N., long. 25° 35′ E.
Kronstadt, Russia. *See* **Cronstadt.**
Kroombit Creek, Queensland, dist. Port Curtis.
Krossno, tn., Austria, Galicia, 13 m. ESE. Jaslo.
Krotoszyn, tn., Prussia, 54 m. SSE. Posen.
Kroya, tn., Albania, 45 m. SSE. Scutari.
Krui River, New South Wales, trib. of the Hunter R.
Kruman, tn., Bohemia, on the Moldau, 14 m. SSW. Budweis.
Krushevatz, tn., Servia, 95 m. SSE. Belgrade.
Ktima, tn., Cyprus, near Baffa.
Kuba, tn., Caucasus, Baku gov., 35 m. SSE. Derbend.
Kuban, prov., Russia, Ciscaucasia, on Black Sea.
Kuban River, Russia, falls into the Black Sea, 20 m. N. Anapa.
Kuhbes, tn., Persia, Khorassan, 135 m. ESE. Yezd.
Kubin, vil., Hungary, Banat, 65 m. SSW. Temesvar.
Kuhina River, Russia, gov. Vologda, falls into Lake Kubinskoe.
Kuchan, set., Persia, Khorassan, on R. Alrek.
Kucbar, tn., E. Turkestan, 41° 37′ N., 83° 21′ E.
Kuch Behar, state and tn., Bengal. Lat. 26° 19′ N., long. 89° 28′ E.
Kuchla Bijna, tn., Hardoi dist., Oudh.
Kuchmala, hill, Madras. Lat. 10° 33′ N., long. 76° 55′ E. Alt. 4000 ft.
Kuczura, vil., Hungary, co. Bacs.
Kudarkot, vil., Etawah dist., NW. Provs., India.
Kuddana, state, Bombay. Area 130 sq. m.
Kuditini, tn., Bellary dist., Madras.
Kudilji, *taluk*, Bellary dist., Madras. 838 sq. m.
Kuen-Lun Mountains, Asia, N. boundary of Tibet. Alt. 22,000 ft.
Kufa, ruined city, 88 m. S. Bagdad, on a trib. of the Euphrates.
Kufo, tn., Soudan, 52 m. SW. Kano.
Kufstein, ft. tn., Tyrol, 47 m. NE. Innsbruck.
Kuilenburg, tn., Netherlands, Gelderland, 10 m. NW. Thiel.
Kuka, tn., Africa, Bornu, near Lake Chad.
Kukdei, tn., Bombay, forming par of Shahada.
Kukra Mailani, *pargana*, Kheri dist., Oudh.
Kuku-Kota, tn., Mongolia, 50 m. NW. of the Great Wall.
Kula, vil., Hungary, 29 m. NW. Neusatz.
Kulachi, *tahsil*, Dera Ismail Khan dist., Punjab.
Kulachi, chief tn., Kulachi *tahsil*. Lat. 31° 55′ N. long. 70° 30′ E.
Ku-ia-dan, tnshp., Burma, Akyab dist.
Ku-ia-dan River, Burma, falls into the Bay of Bengal.
Kulasekharapatnam, spt., Madras. Lat. 9° 4′ N., long. 78° 21′ E.
Kulharga, dist., Haidarabad, India.
Kulbarga, chief tn., Kulbarga dist.
Kuldja, dist., Russian Turkestan. Lat. 43° 30′ N., long. 82° E.
Kuldja, tn., cap. of Kuldja dist., Russian Turkestan.
Kulfu, tn., Africa, 220 m. SW. Kano.
Kulik River, Dinajpur dist., Bengal, trib. of the Nagar.
Kulitalai, *taluk*, Trichinopoli dist., Madras.
Kulitalai, hdqrs. tn of above. Lat. 10° 56′ N., long. 78° 27′ E.
Kulm, tn., W. Prussia. Lat. 53° 20′ N., long. 18° 30′ E.
Kulmbach, tn., Bavaria, 48 m. from Nuremberg.
Kulm See, tn., Prussia, 15 m. SE. Kulm.
Kulpahar, *tahsil*, Hamirpur dist., NW. Provs., India.
Kulpahar, tn., NW. Provs., India. Lat. 25° 19′ N., long. 79° 39′ E.
Kulpa River, Croatia, trib. of the Save. 120 m. long.

Kulu, *tahsil*, Kangra dist., Punjab. 6344 sq. m.
Kulu, *taluk*, Kangra dist., Punjab. 1934 sq. m.
Kum, city, Persia, 80 m. SW. Teheran.
Kumamoto, city, Japan, Kiu-Siu, 50 m. E. Nagasaki.
Kumara, tn., New Zealand, co. Westland, 19 m. from Hokitika.
Kumaradhari River, S. Kanara dist., Madras, trib. of Netravati.
Kuma River, Russia, falls into Caspian Sea. Lat. 44° 45′ N.
Kumarkhali, tn., Bengal. Lat 23° 51′ N., long. 89° 17′ E.
Kumar River, Bengal, between the Chandna and Arial Khan.
Kumar River, India, in the Ganges delta.
Kumasi, Ashanti. *See* **Coomassie.**
Kumaun, div., NW. Provs., India. 12,438 sq. m.
Kumaun, dist., NW Provs., India. 6000 sq. m.
Kumbalau Point, Fiji Vanua Levu, on Nateva Bay.
Kumbhakamdrug, mtn., Sathawad Hills, Madras.
Kumbhar, tn. Rajputana, Bhartpur. Lat. 27° 19′ N., long. 77° 25′ E.
Kumharsain, hill state, Simla, Punjab. Area 90 sq. m.
Kumhrawan, *pargana*, Rai Bareli dist., Oudh.
Kumi, tn., Greece, Eubœa, near E. coast.
Kumpta, tn., Bombay. Lat. 14° 26′ N., long. 74° 27′ E.
Kumpta, sub-div., N. Kanara dist., Bombay.
Kunashir, one of the Kurile Islands, Japan, next Yesso.
Kunawar, sub-div., Bashahr state, Punjab, W. of Tibet.
Kunch, *tahsil*, Jalaun dist., NW. Provs., India.
Kunch, tn., NW. Provs., India. Lat. 25° 39′ N., long. 79° 11′ E.
Kundah Mountains, Nilgiri dist., Madras. Alt. 5802 ft.
Kundey Hills, S. Australia, between Gawler Range and L. Gairdner.
Kundla, tn., Bombay. Lat. 21° 21′ N., long. 71° 25′ E.
Kundri, North, *pargana*, Sitapur dist., Oudh. 164 sq. m.
Kundri, South, *pargana*, Sitapur dist., Oudh. 63 sq. m.
Kungur, tn., Russia, gov. and 50 m. SSE. Perm.
Kunhegyes, tn., Hungary, on R. Theiss, 72 m. E. Buda-Pesth.
Kunhiar, hill state, Simla, Punjab. Area 8 sq. m.
Kunigal, *taluk*, Tumkur dist., Mysore. Area 328 sq. m.
Kunigal, tn., Mysore. Lat. 13° 2′ N., long. 77° 4′ E.
Kuni River, Berar, India, Wun dist., trib. of the Penganga R.
Kunjab, tn., Punjab. Lat. 32° 31′ N., long. 74° 1′ E.
Kunjpura, tn., Punjab. Lat. 29° 43′ N., long. 77° 7′ E.
Kunsa, tn., Oudh. Lat. 26° 20′ N., long. 81° 3′ E.
Kun-Szent-Martony, tn., Hungary, on R. Körös.
Kun-Szent-Miklos, tn. Hungary, on arm of the Danube.
Kunszelsau, tn., Wurtemberg, 24 m. NE. Heilbronn.
Kuoplo, prov., E. Finland. Area 16,498 sq. m.
Kupar Island, Queen Charlotte Islands, British Columbia.
Kupiansk, tn., Russia, gov. and 61 m. ESE. Kharkov.
Kupili, tn., Vizagapatam dist., Madras. Lat. 18° 10′ N.
Kur, riv., Transcaucasia, falls into the Caspian Sea.
Kurai, *tahsil*, Sagar dist., Cent. Provs., India.
Kurai, hdqrs. tn. of above. Lat. 22° 4′ N., long. 78° 22′ E.
Kura Kura River, Fiji, Vanua Levu Island, flows N.
Kuram, dist., Afghanistan, on R. Koram.
Kurambranad, *taluk*, Malabar dist., Madras.
Kuram River, Afghanistan and India, trib. of the Indus.
Kurantadih, *tahsil*, Ghazipur dist., NW. Provs., India.
Kurara, tn., Hamirpur dist., NW. Provs., India.
Kurauli, tn., Mainpuri dist., NW Provs., India.
Kurauna, *pargana*, Sitapur dist., Oudh. 46 sq. m.
Kurdistan, region between Turkey and Persia.
Kurgan, tn., Siberia, 200 m. above Tobolsk, on R. Tobol.
Kurha-Keshupur, tn., Faizabad dist., Oudh.
Kuria Muria Islands, off Arabia. Lat. 17° 33′ N., long. 56° 6′ E.
Kurigram, sub-div., Rangpur dist., Bengal.
Kurile Islands, N. Pacific, part of Japan. Lat. 47° N., long. 150° E.
Kurlvikulam, tn., Tinnevelli dist., Madras. Lat. 9° 10′ N.
Kurla, tn., Salsette Island, Bombay, in Thana dist.
Kurrachee. *See* **Karachi.**
Kurrajong, North and South, 2 dists., New South Wales, co. Cook.
Kurrajong Heights, vil., New South Wales, 50 m. NW. Sydney.
Kursanda, tn., NW Provs., India. Lat. 27° 23′ N., long. 78° 3′ E.
Kursat, tn., Oudh. Lat. 26° 52′ 10″ N., long. 80° 27′ 10″ E.
Kursat Kalan, tn., Hardoi dist., Oudh.
Kursell, tn., Hardoi dist., Oudh.
Kursi, *pargana*, Bara Banka dist., Oudh. Area 89 sq. m.
Kursi, tn., Bara Banki dist., Oudh.
Kursk, gov., Russia. 17,936 sq. m.
Kursk, city, cap. of above. Lat. 52° N., long. 37° E.
Kurtkoti, tn., Bombay. Lat. 15° 45′ N., long. 75° 4′ E.
Kuruda male, hill, Mysore. Lat. 13° 12′ N., long. 78° 25′ E.
Kurugodu, tn., Madras. Lat. 15° 20′ N., long. 76° 53′ E.
Kurukshetra, holy place, Ambala and Karnal dists., Punjab.
Kuruman, tn., Bechuanaland. Lat. 27° 10′ S., long. 23° 50′ E.
Kurundwad, native state, Bombay. Area 296 sq. m.
Kurwai, native state, Central India. Area 139 sq. m.
Kurwai, tn. cap. of Kurwai state. Lat. 24° 7′ N., long. 78° 5′ E.
Kusel, tn., Rhenish Bavaria, 17 m. NW. Kaiserslautern.
Kush-Adasi, tn., Turkey, on the Ægean Sea.
Kushbhadra River, India, branch of the Mahanadi.
Kushk, fort, Afghanistan, on R. Kushk.
Kushtia, sub-div. Nadiya dist., Bengal. 558 sq. m.
Kushtia hdqrs. tn. of above. Lat. 23° 54′ N., long. 89° 10′ E.
Kuelara River, India, branch of the Surma R.
Kusi River, Bengal, trib. of the Ganges.
Kuskoquim River, Alaska, falls into Kuskoquim Bay.
Kusnatsk, tn., Russia, gov. Saratov.
Kusnetsk, tn., Siberia, gov. Tomsk, 150 m. ENE. Barnaul.
Küsnacht, vil., Switzerland, on Lake of Zurich.
Kustendji, spt., Roumania, in the Dobrudja.
Küstenland, former Crown land, Austria, on the Adriatic.
Küstrin, tn., Prussia, Brandenburg. Lat. 52° 35′ N.
Kutabdia Island, Bengal. Lat. 21° 52′ N., long. 91° 53′ E.
Kutahnagar, tn., Sitapur dist., Oudh.
Kutalsh, tn., Asia Minor. Lat. 39° 30′ N., long. 30° 10′ E.
Kutais, gov., Transcaucasia, on Black Sea.
Kutais, tn., cap. of above. Lat. 42° 20′ N., long. 42° 30′ E.
Kuta River, Siberia, trib. of the Lena.
Kutch. *See* **Cutch.**
Kuthar, hill state, Simla, Punjab. Area 7 sq. m.
Kutiyana, tn., Bombay. Lat. 21° 38′ N., long. 70° 10′ E.
Kutno, tn., Russia, in gov. of Warsaw.
Kutshan tn., Persia, prov. Khorassan, on the Atrek.
Kuttenberg, tn., Bohemia, 6 m. N. Czaslau.
Kuty, tn., Austria, Galicia, 20 m. SE. Kolomea.
Kutztown, bor., Pennsylvania, Berks co.
Kvalöe. *See* **Hvalöe.**
Kvalynsk, tn., Russia, gov. Saratov, on R. Volga.
Kwa, tnship., Sandoway dist., Burma.
Kwa, vil., Sandoway dist., Burma. Lat. 17° 34′ N., long. 94° 39′ E.
Kwango River, Africa. *See* **Kwa River.**
Kwa River, Africa, trib. of the Congo. Lat. 5° 30′ S., long. 16° 5′ E.
Kwa River, Burma, falls into the Bay of Bengal.
Kwon-chan-gon, vil., Hanthawadi dist., Lower Burma.
Kyabram, tn., Victoria, co. Rodney, 123 m. N. Melbourne.
Kyaik-ti-yo, peak, Lower Burma. Alt. 3650 ft.
Kyaik-to, tn., Lower Burma. Lat. 18° N., long. 96° 50′ E.
Kyamba, tn., New South Wales, 350 m. SW. Sydney.
Kyancutta Water, lake, S. Australia, Great Salt Lake dist.
Kyan-kyn, tnship., Henzada dist., Lower Burma.
Kyan-kyn, tn., Henzada dist., Lower Burma.
Kyauk-chaing-gale, vil., Bassein dist., Lower Burma.
Kyauk-gyi, tnship., Shwe-gyin dist., Lower Burma.
Kyauk-gyi, vil., Shwe-gyin dist., Lower Burma.
Kyauk-pyn, dist., Arakan div., Lower Burma. 4309 sq. m.
Kyauk-pyu, tnship., Kyauk-pyu dist., Lower Burma.
Kyauk-pyu, hdqrs. tn., Kyauk-pyu dist., Lower Burma.
Kyaukse, dist. and tn., Upper Burma, 25 m. S. Mandalay.
Kyaung-sun, vil., Bilu-gywon Island, Lower Burma.
Kyengkam, tn., Upper Burma.
Kyengton, vil., Upper Burma, Mone dist.
Kyithi Bansan, dist. and tn., Upper Burma. Lat. 21° 55′ N.
Kyle, dist., Ayrshire, between the Irvine and the Doon.
Kyle Akin, strait, between Skye and mainland.
Kyle of Durness, sea-loch, Sutherlandshire, on N. coast.
Kyle of Tongue, sea-loch, Sutherlandshire, on N. coast.
Kyle Sku, strait, between Eddrachillis and Assynt, Sutherlandshire.
Kylee of Bute, arm of Firth of Clyde, Argyllshire.
Kym River, trib. of the Ouse, in Huntingdonshire.
Kyneton, tn., Victoria, co. Dalhousie.
Kyo, tnship. and vil., co. and 9 m. NW. Durham. 2203 acres.
Kyparisela, tn., Greece, Morea, on Gulf of Arkadia.
Kypes Rig, hills, W. Lanarkshire. Alt. 1173 ft.
Kyrenia, tn., Cyprus, 11 m. N. Nicosia.
Kyritz, tn., Prussia, 53 m. NW. Berlin.
Kyun-ton River, Burma, branch of the Irawadi.
Laa, tn., Lower Austria, 36 m. N. Vienna, on R. Thaya.
Laaland, isl., Denmark, in Baltic.
Laanecoorie, tnship., Victoria, 90 m. NW. Melbourne.
Labach River, co. Limerick, trib. of R. Maigue, 20 m. long.
La Bale, vil., Quebec, co. Tamaska, on Lake St. Peter.
Labarre, vil., Quebec, co. Chicoutimi, near Saguenay R.
La Baseée, tn., France, dep. Nord, 13 m. SE. Lille
Labdarya, *taluk*, Shikarpur dist., Bombay.
Labe, tn., Africa, 230 m. NE. Sierra Leone.
La Beauce, vil., Quebec, on R. Chaudière, 30½ m. from Quebec.
La Belle, vil. and tnship., Mexico, Lewis co.
Labes, tn., Pomerania, 42 m. ENE. Stettin.
Labette, riv., Kansas, falls into Neosho R., in Labette co.
Lablau, tn., E. Prussia, 25 m. NE. Königsberg.
La Biche, Lake, Alberta. Lat. 55° N., long. 112° W.
La Biche, River, Alberta. Lat. 55° N., long. 112° W.
Labiszin, tn., Prussia, 13 m. SSW. Bromberg.
Labrador, penin., N. America. Lat. 55° N., long. 61° W.
Labuan, isl., off NW. coast of Borneo. Lat. 5° 15′ N., long. 115° 7′ E.
La-bwut-ku-la, vil., Bassein dist., Lower Burma.
L'Acadie, vil., Quebec, St. John's co., 20 m. SE. Montreal.
La Canardière, vil., Quebec, on R. St. Charles, co. Quebec.
Lacantum, riv., Guatemala, flows 430 m. to Gulf of Mexico.
Laccadive Islands, off Madras. Lat. 11° 30′ N., long. 72° 5′ E.
Lacchiarella, vil., Italy, 12 m. SE. Abbiategrasso.
Laceby, par. and vil., Lincolnshire, 4 m. SW. Grimsby.
Lacepede Bay, S. Australia. Affords safe and convenient anchorage.
Lacey Green. *See* **Lacy Green.**
Lache cum Saltney. *See* **Saltney.**
Lachen, tn., Switzerland, on S. shore of Lake Zurich.
Lachhmangarh, tn., Jaipur state, Rajputana.
Lachine, tn., Quebec, Jacques Cartier co., on Lake St. Louis.
Lachine Rapids, R. St. Lawrence, between Lachine and Montreal.
Lachlan, dist., New South Wales. Area 22,800 sq. m.
Lachlan River, New South Wales. Lat. 34° 15′ S., long. 144° 25′ E.
Lachmangarh, tn., Alwar state, Rajputana.
Lachute, tn., cap. of Argenteuil, co. Quebec, 45 m. N. Montreal.
La Ciotat. *See* **Ciotat.**
Lack, vil., Magheraculmoney par., co. Fermanagh, 6 m. NE. Kesh.
Lackagh, par., in co. and 7 m. NE. Galway. 12,996 acres.
Lackagh, par., in co. and 5 m. W. Kildare, on Grand Canal. 8316 ac.
Lackagh, mtn., 4 m. SE. Manor Hamilton, N. co. Leitrim. 1448 ft.
Lackan, par., co. Mayo, on Lackan Bay, 5 m. NW. Killala. 7338 ac.
Lackan, par., co. Westmeath, on R. Inny. 3125 acres.
Lackawanna River, Pennsylvania, affl. of Susquehanna at Pittston.
Lackawannock. *See* **Lackawanna.**
Lackawaxen, vil. and tnship., Pennsylvania, Pike co.
Lackawaxen Creek, Pennsylvania, falls into Delaware R.
Lackeen, par., N. co. Cork, 7 m. SW. of Charleville. 279 acres.
Lackford, par., Suffolk, 5½ m. NW. Bury St. Edmunds. 2243 acres.
Lackington, White, par. and vil., Somerset, 1½ m. NE. Ilminster.
Lac Masson, vil., Quebec, 57 m. N. Montreal.
Lacolle, port of entry, Quebec, St. John's co., on Richelieu R.
Lacon, tn., Illinois, cap. of Marshall co., on Illinois R.
Lacona, vil., Iowa, Warren co. Has a coal mine.
Lacona, vil., New York, Oswego co.
La Conception, set., Quebec, co. Ottawa, on Red R.
Laconia, nomarchy, Greece, in S. Morea.
Laconia, vil., Arkansas, Desha co.
Laconia, vil., Indiana, Harrison co.
Laconia, vil. and tnship., New Hampshire, cap. of Belknap co.
La Conner, vil., Washington, Whatcom co.
Lac Qui Parle, Minnesota, an expansion of the Minnesota R.
Lac Qui Parle, vil. and tnship., Minnesota, cap. of Lac Qui Parle co.
Lac Qui Parle, riv., Minnesota, falls into Minnesota R.
La Crescent, vil. and tnship., Minnesota, Houston co.
La Crose, vil. and tnship., Arkansas, Izard co.
La Crosee, vil., Illinois, Hancock co.
La Crosse, vil. and tnship., Kansas, Rush co.
La Crosse, city, Wisconsin, cap. of La Crosse co.
La Crosee, riv., Wisconsin, rises in Monroe co., falls into Mississippi.
La Cygne, vil., Kansas, Linn co., on the Osage R.
Lacy Green, eccl. dist. and vil., 2½ m. SE. of Princes Risborough.
Ladakh, region of Kashmir. Area 30,000 sq. m.
Ladany (Körös), vil., Hungary, 25 m. NW. Gyula.
Ladbrooke, par. and vil., Warwickshire, 2 m. SW. Southam. 3951 ac.
Ladbope, *q.s.* par., Roxburgh and Selkirkshires.
Ladies' Spring, tnship., Kentucky, Lyon co.
Ladiga, vil. and tnship., Alabama, Calhoun co.
Ladiemith, vil., Cape Colony. Lat. 28° 40′ S., long. 29° 50′ E.
Lado, stn., Equatorial Africa, on Nile. Lat. 5° 2′ N.
Ladock, riv., Cornwall, flows 12 m. S. to the Fal.
Ladock, par. and vil., Cornwall, on R. Ladock.
Ladoga, vil., Indiana, Montgomery co., on Raccoon Creek.
Ladoga or New Ladoga, tn., Russia, on S. shore of Ladoga Lake.
Ladoga, Lake, Russia. Area 6190 sq. m. Lat. 60° 0′ N., long. 32° 0′ E.
Ladole (or Lâtol), tn., Baroda, Bombay.
Ladore, hamlet and tnship., Kansas, Neosho co.
Ladrones Isls., Pacific Ocean. Ar. 440 sq. m. Lat. 20° N., long. 146° E.
Ládwa, tn., Ambala dist., Punjab. Lat. 29° 59′ N., long. 77° 5′ E.
Lady, par., in NE. of Sanday I., Orkney. 5233 acres.
Ladybank, tn., Scotland, Fifeshire, 5½ m. SW. Cupar.
Ladybrand, tn., Orange River Col., 56 m. E. Bloemfontein.
Ladyloan, *q.s.* par. Arbroath and St. Vigeans pars., Forfarshire.
Lady St. Mary, par., Dorset. 823 acres. Mostly in Wareham.
Ladysmith, tn., Natal, 90 m. by rail NW. Pietermaritzburg.
Ladywood, eccl. dist., Warwickshire, Birmingham.
Laerne, vil., Belgium, E. Flanders, 6 m. E. Ghent.
Lafayette, city, Indiana, cap. of Tippecanoe co.
Lafayette, vil. and tnship., Alabama, cap. of Chambers co.
Lafayette, vil. and tnship., Georgia, cap. of Walker co.
Lafayette, vil. and tnship., Kentucky, Christian co.
Lafayette, vil. and tnship., New York, Onondaga co.
Lafayette, vil. and tnship., Oregon, cap. of Tanhill co.
Laga, riv., Sweden, falls into the Cattegat.
Lagan, riv., Ulster, enters Belfast Lough at Belfast. 35 m. long.
Lagan or Glyde, riv., Ulster, flows 25 m. to Dundalk Bay.
Lage or Laage, tn., Germany, on the Recknitz, 12 m. NE. Güstrow.
Lage, tn., Germany, Lippe, on R. Werra.
Lages, tn., Brazil, state Santa Catharina.
Laggan, par., Badenoch dist., Inverness-shire. Par. 150,106 ac.
Laggan, place, Kilmonivaig par., Inverness-shire.
Laghouat or El Aghouat, tn. and oasis, 285 m. SW. Algiers.
Lagnieu, tn., France, in Ain, near the Rhône.
Lagny, tn., France, in Seine-et-Marne, on R. Marne.
Lago, vil., Italy, prov. and 10 m. SW. Cosenza.
Lagoa, tn., Brazil, on E. coast of Santa Catharina I.
Lagoa, tn., Azores Is., dist. Ponta Delgada, Sau Miguel I.
Lagoa doe Patos, lake, Brazil, Rio Grande do Sul. Length 140 m.
Lagonegro, tn., Italy, in Basilicata, 76 m. SSE. Salerno.
Lagoe, spt., Portugal, in Algarve, 110 m. S. Lisbon.
Lagoe, tn., Mexico, Jalisco, 100 m. ENE. Guadalajara.
Lagos, British colony, W. Africa, on Bight of Benin. 1069 sq. m.
Lagosta Island, Dalmatia. Lat. 42° 45′ N., long. 16° 55′ E.
La Grange, vil., Georgia, cap. of Troup co.
La Grange, vil., Indiana, cap. of La G. co., 46 m. NW. Fort Wayne.
Lagrange, tn., Missouri, co. Lewis, on Mississippi.
Laguna Bay, Queensland, Wide Bay dist.
Laguna del Madre, lagoon, in S. Texas, E. of Rio Grande.
Laguna de Terminos, spt. tn., Mexico, Campeachy state.
Lahadi, tn., Arabia, 18 m. NW. Aden.
Labalna, spt. vil., Hawaii, on Mani I.
Lahajan, tn., Persia, prov. Ghilan, near the Caspian.
Laharpur, *pargana*, Sitapur dist., Oudh. 192 sq. m.
Labarpur, tn., Oudh. Lat. 27° 42′ N., long. 80° 56′ E.
Lahn River, Germany, flows W. 100 m. to the Rhine above Coblentz.
Lahnstein, Ober, tn., Prussia, on the Rhine, 8 m. W. Nassau.
Lahnstein, Unter, tn., on the Lahn, next the above.
Lahore, div., Punjab. 8987 sq. m. Lat. 31° 27′ N.
Lahore, dist., Punjab. 3648 sq. m. Lat. 31° 27′ N.
Lahore, *tahsil*, Lahore dist., Punjab. Area 740 sq. m.
Lahore, cap. of Punjab. Lat. 31° 34′ N., long. 74° 21′ E.
Lahr, tn., Baden, 53 m. by rail SSW. Carlsruhe.
Labsa, El-Ahsa or Haea, fertile dist., E. Arabia.
Lahul, sub-div., Kangra dist., Punjab. Area 2255 sq. m.
Laibach, Austria. *See* **Laybach.**
Lai-chow, tn., China, prov. Shan-Tung. Lat. 37° 12′ N.
Laidley, post tn., Queensland, co. Churchill, 51 m. W. Brisbane.
Laigle, tn., France, Orne, 18 m. NE. Mortagne.
Lainate, tn., Italy, 11 m. NW. Milan, with magnificent palace.
Laira, estate, Sambalpur dist., Cent. Provs. Lat. 21° 44′ N.
Lairg, par. and vil., Sutherlandshire, on R. Shin. 121,358 acres.
Lalshev, tn., Russia, gov. and 30 m. SE. Kazan.
Laister Dyke, eccl. dist., E. div., W. Riding, Yorkshire.
Laithkirk, eccl. dist., Ronald Kirk par., N. Riding, Yorkshire.
Lait-mao-doh Mountains, Assam. Highest point 5377 ft.
Lai Yang, tn., China, prov. Shan-Tung.
Lakeba Island, Fiji. Area 12 sq. m. Highest point 714 ft.
Lake Bolac or Parupa, ft. tnship., Victoria, 162 m. W. Melbourne.
Lake Charles, vil. and lake, Louisiana, cap. of Calcasieu co.
Lake Charm, dist., Victoria, co Tatchera, 183 m. NNW. Melbourne.
Lake City, vil., Colorado, cap. of Hinsdale co. Has silver mines.
Lake City, vil., Florida, cap. of Columbia co. Has timber trade.
Lake City, vil., Minnesota, Wabasha co. Has fine scenery.
Lake Cudgellico, tn., New South Wales, 365 m. W. Sydney.
Lake District, portions Cumberland, Westmorland, and N. Lancash.
Lakefield, vil., Ontario, co. Peterborough, 40 m. from Port Hope.
Lake Forest, vil., Illinois, Lake co., on Lake Michigan.
Lakemba Island, Fiji, NW. of Oneata. Highest point 714 ft.
Lakenham, par., Norfolk, within Norwich city.
Lakenheath, par. and vil., Suffolk. Par. 10,550 acres.
Lakeville, vil., Nova Scotia, King's co., 9 m. from Kentville.
Lakhe Mountains, Sind, Bombay Pres. Alt. 2000 ft. Hot springs.
Lakhimpur, dist., Assam. Area, 11,500 sq. m.
Lakhimpur, vil., Lakhimpur dist., Assam. Lat. 27° 14′ N., 94° 7′ E.
Lakhimpur, *tahsil*, Kheri dist., Oudh. Area 1078 sq. m.
Lakhimpur, chief tn., Kheri dist., Oudh. Lat. 27° 56′ N., 80° 49′ E.
Lakhimpur, North, sub-div., Lakhimpur. 7750 sq. m.
Lakhna, tn., NW. Provs., India. Lat. 26° 38′ N., long. 79° 11′ E.
Lakhnadon, *tahsil*, Seoni dist., Cent. Provs., India
Lakhnauti, tn., Saharanpur dist., NW. Provs., India.
Lakhtar, native state, Bombay. Area 247 sq. m.
Lakhtar, chief tn., Lakhtar state. Lat. 22° 51′ N., long. 71° 50′ E.
Laki, *tahsil*, Bannu dist., Punjab. Area 1269 sq. m.
Laki, hdqrs. tn., Laki *tahsil*. Lat. 32° 36′ N., long. 70° 57′ E.
Laksbmantirtha River, Mysore, trib. of the Kavari.
Lakshmeewar, tn., Miraj state, Bombay. Lat. 15° 7′ N.
Lakvalli, *taluk*, Kadur dist., Mysore. 504 sq. m.
Lakvalli, vil., Kadur dist., Mysore. Lat. 13° 42′ N., long. 75° 41′ E.
Lalbagh, sub-div., Murshidabad dist., Bengal. 250 sq. m.
Lal Bakya River, Tirhut, Bengal, trib. of the Baghmati.
Lal-darwaza Pass, Siwalik Mtns., NW. Provs., India. 2935 ft. high.
Laleham, par. and vil., Middlesex, on R. Thames. 1301 acres.
Laleeton, par. and vil., Glamorgan, in S. of co. 1740 acres.
Lalgany, tn., Muzaffarpur dist., Bengal Lat. 25° 51′ N.
Lalgany. *See* **Dalmau.**
Lalgany, tn., Rai Bareli dist., Oudh. Lat. 26° 9′ N., long. 81° E.
Laliad, petty state, Bombay Area 4 sq. m.
Lalling. *See* **Dhulla.**
Lalitpur, dist., NW. Provs. Area 1947 sq. m.
Lalitpur, *tahsil*, Lalitpur dist. Area 1059 sq. m.
Lalitpur, hdqrs. tn., Lalitpur dist. Lat. 24° 41′ N., long. 78° 27′ E.
Lal-Lal, tn., Victoria, co. Grant, 8½ m. W. Melbourne.
Lalmai Hills, Tipperah dist., Bengal. H. pt. 100 ft. Iron and silver ore.
Lalsot, tn., Dausa dist., Jaipur, India.
Lamaline, pt. of entry, Newfoundland, dist. and 40 m. from Burin.
Lamballe, tn., France, Côtes-du-Nord, 12 m. ESE. St. Brieuc.
Lambayeque, tn., Peru, dep. of L., 6 m. from the sea.
Lambayeque, dep., SW. Peru.
Lambay Island, Ireland, co. Dublin, 3 m. SE. Rush.
Lambeg, vil. and par., co. Antrim, partly in co. Down. 1571 acres.
Lamberhurst, par. and vil., Kent and Sussex. Par. 5479 acres.
Lamberville, city, New York, Hunterdon co., on Delaware R.
Lambesc, tn., France, dep. Bouches-du-Rhône.
Lambeth, bor. and par., Surrey, in SW. Loudon.
Lambézellec, tn., France, Finistère, 3 m. N. Brest.
Lambley, par. and vil., co. and 7 m. NE. Nottingham. 2170 ac.
Lambley, par. and vil., Northumberland on R. S. Tyne. 3060 ac.
Lambourn, tn. and par., Berks, on R. Lambourn. 14,873 acres.
Lambourne, par. and vil., Essex, 4 m. SE. Epping. 2470 acres.
Lambrook, East, eccl. dist., Kingsbury Episcopi par., Somerset.
Lamb's Head, Kerry, on N. of entrance to Kenmare R.
Lambshelm, tn., Rhenish Bavaria, 5 m. WSW. Frankenthal.
Lambton or St. Vital de L., vil., Quebec, Beauce co.
Lamego, city, Portugal, 46 m. E. Oporto. Lat. 41° 10′ N., 7° 40′ W.
Lamerton, par. and vil., Devon, 3 m. NW. Tavistock.
Lamesley, tnship. and vil., Durham, 4 m S. Gateshead.
Lamia, tn., Greece, at head of Gulf of Volo.
La Mine, vil. and tnship., Missouri, Cooper co., on La Mine R.
Lamlash, vil., Arran I., Firth of Clyde. Lat. 55° 33′ N., long. 5° 8′ W.
Lamlash Bay, Arran, sheltered by Holy I.
Lammermuir Hills, Haddingtonshire. **Lammer Law** 1733 ft.
Lamoille, vil. and tnship., Illinois, Bureau co., on Bureau Creek.
La Monte, vil. and tnship., Missouri, Pettis co.
Lamorbey, eccl. dist. and vil., Bexley par., Kent, 2 m. SW. Bexley.
Lamourie Bridge, vil. and tnship., Louisiana, Rapides parish.
Lampa, tn., Peru, prov. and 25 m. NNW. Puno.
Lampasas, vil., Texas, cap. of Lampasas co. Seat of a college.
Lamperdorf, vil., Prussian Silesia, 7 m. WNW. Frankenstein.
Lampertheim, tn., Germany, Hessen, on the Rhine.
Lampeter, tn. and par., Cardiganshire, on R. Teifi. 6204 acres.
Lampeter Velfrey, par., Pembrokeshire, 3 m. E. Narberth.
Lamplough, tn., Victoria, co. Gladstone, 134 m. NW. Melbourne.
Lamplugh, par. and vil., Cumberland, 9 m. NE. Whitehaven.
Lampong, dist. and tn., S. extremity of Sumatra.
Lamporecchio, tn., Italy, prov. Florence, 8 m. S. Pistoja.
Lampsar, fort and French post, Senegambia, Africa.
Lamu, stn. of British East African Company, on R. Tana.
Lana, vil., Tyrol, circle of Botzen.
Lanaken, vil., Belgium, in Limbourg, on R. Meuse.
Lanark, par. and co. tn. of Lanarkshire. Lat. 55° 42′ N.
Lanark, tn., Ontario, in Lanark co., 12 m. NW. Perth.
Lanark, vil., Illinois, Carroll co. Important trade in cotton.
Lanark, New, vil., in co. and 1 m. S. Lanark. Has spinning mills.
Lanarkshire, inland co., in SW. of Scotland. 564,284 ac.
Lancashire, co., in NW. England. Area 1,208,154 ac.
Lancaster, spt. and co. tn. of Lancashire, on R. Lune.
Lancaster, parl. div., N. Lancashire.

Lancaster, vil., Kentucky, cap. of Garrard co. Fine grain crops.
Lancaster, vil. and tnshp., Massachusetts, Worcester co.
Lancaster, vil. and tnshp., New Hampshire, cap. of Coos co.
Lancaster, city, Ohio, cap. of Fairfield co., on Hocking R.
Lancaster, tn., Ontario, Glengarry co., on R. St. Lawrence.
Lancaster, city, Pennsylvania, cap. of Lancaster co.
Lancaster, vil. and tnshp., Wisconsin, cap. of Grant co.
Lancaster or Sonth Bay, tn. New Brunswick, St. John co.
Lancaster Court House, vil., South Carolina, cap. of Lancaster co.
Lanchester, par., tnshp., and vil., Durham. 46,082 acres.
Lan-chow, tn., China, prov. Kan-su, on Hoang-ho.
Lanciano, tn., Italy, prov. Chieti, 6 m. from the sea.
Lancing, par., Sussex, 2 m. NW. of Shoreham. 2530 acres.
Lancut or Landsbut, tn., Austria, Galicia, 12 m. E. Rzeszow.
Landak, tn., Borneo, W. coast. Lat. 20° N. Under the Dutch.
Landana, coast tn., Loango, W. Africa.
Landau, ft. tn., Rhenish Bavaria, 18 m. NW. Carlsrube.
Landau, tn., Lower Bavaria, on the Isar.
Landaur, tn., Dehra Dun dist., NW. Provs., India.
Landaura, tn., Saharanpur dist., NW. Provs., India. Lat. 29° 48′ N.
Landbeach, par. and vil., co. and 5 m. NE. Cambridge. 2490 ac.
Landeck, tn., Prussian Silesia, gov. Breslau, on R. Biala.
Landeck, vil. and ry. stn., Tyrol, 40 m. WSW. Innsbruck.
Landen, tn., Belgium, prov. and 22 m. WNW. Liège.
Landernean, spt. tn., France, Finistère, 12 m. ENE. Brest.
Landeron, tn., Switz., canton and 8 m. NE. Neuchâtel.
Landes, dist., SW. France, in Landes dep.
Landes, dep., SW. France, on Bay of Biscay.
Landewedneck, coast par. and vil., Cornwall, 11 m. SE. Helston.
Landguard Point, headland, at mouth of R. Orwell, Sussex.
Landingville, vil., Pennsylvania, Schuylkill co., on the Scbuylkill R.
Landivisian, tn., France, Finistère, 12 m. WSW. Morlaix.
Landkey, par. and vil., Devon, 2½ m. SE. Barnstaple. 3162 ac.
Landoff, vil. and tnsbp., New Hampshire, Grafton co.
Landport, eccl. dist., Portsea par., Hants.
Landqnart, riv., Switz., Grisons, affl. of Rbine.
Landrake with St. Erney, par., Cornwall, on R. Lynher.
Landrecies, ft. tn., France, dep. Nord, on R. Sambre.
Landsberg, tn., Bavaria, on R. Lech, 22 m. S. Augsburg.
Landsberg, tn., Prussia, in Brandenburg, on R. Warta.
Landsberg, tn., E. Prussia, 28 m. S. Königsberg.
Landsberg, tn., Prnssia, gov. Potsdam, 12 m. ENE. Berlin.
Landsborough, tn., Victoria, 150 m. NW. Melbourne.
Land's End, Cornwall, extreme SW. point of Britain. Lat. 50° 6′ N.
Landshnt, tn., Lower Bavaria. Lat. 48° 30′ N.
Landshnt, ft. tn., Prussiau Silesia, 29 m. SSW. Liegnitz.
Landsbnt, tn., Moravia, 37 m. SSE. Brünn.
Landskron, tn., Bohemia, 37 m. ESE. Chrudim.
Landskrona, spt., Swedeu, on the Sound. Lat. 55° 50′ N.
Landstuhl, tn., Rhenish Bavaria, 16 m. NE. Zweibrücken.
Landulph, par. and vil., Cornwall, on R. Tamar, 2 m. N. Saltash.
Lane Bridge, eccl. dist., NE. Lancashire, in Burnley.
Lane Cove, tn., New S. Wales, co. Cumberland, 9 m. N. Sydney.
Lane End, vil. and eccl. dist., Bucks, 5 m. SW. Wycombe.
Lane End, eccl. dist., Stoke-upon-Trent par., Staffordshire.
Lanercost or Abbey Lanercost, par., Cumberland, 2½ m. NE. Brompton.
Lanesborough, vil. and tnshp., Massachusetts, Berkshire co.
Lanesborongb, vil., Minnesota, Fillmore co.
Langai, River, Sylhet dist., Assam, falls into the Kusiara.
Langasjaur, large lake, Sweden, Norbotten län.
Langbank, *qnoad sacra* par and vil., Erskine par., Renfrewshire.
Langbar (Borston), vil., Beith and Dalry pars., N. Ayrshire.
Langcliffe, tnshp. and vil., Giggleswick par., W. Riding, Yorkshire.
Langdale, eccl. dist. and vil , Durham, 8 m. SE. Durham.
Langdale, tnshp. and hamlet, Westmorland, 4 m. NW. Ambleside.
Langdale, Great and Little, 2 vals., Westmorland.
Langdale Pikes, 2 mtns., in NW. Westmorland. 2401 and 2323 ft.
Langdon, vil., Minnesota, Washington co.
Langeac, tn., France, in Haute-Loire, on R. Allier.
Langeais, tn., France, Indre-et-Loire, 13 m. NNE. Chinon.
Lange Berge, mtns., Cape Colony, between Breede aud Groote Rs.
Langefjeld, mtn. group, Norway, in Romsdal. Lat. 62° 15′ N.
Langeland, isl., Denmark, in Great Belt.
Langelsheim, tn., Brunswick, 5 m. NW. Goslar.
Langemarch, vil., Belgium, 5 m. NNE. Ypres.
Langen, tn., Hessen, 9 m. NE. Darmstadt.
Langenau, tn. Bohemia, 28 m. NE. Leitmeritz.
Langenau, tn., Würtemberg, 10 m. NE. Ulm.
Langenberg, tn., Rhenish Prussia, 6 m. N. Elberfeld.
Langendreer, tn., Prussia, in Westphalia, 5 m. E. Bochum.
Langenlois, tn., Austria, 6 m. NE. Krems.
Langenöls, vil., Prussian Silesia, gov. Liegnitz.
Langensalza, tn., Prussian Saxony, 25 m. NW. Erfurt.
Langenschwalbach, tn., Hessen-Nassau, 8 m. NW. Wiesbaden.
Langenselbold, vil., Hessen-Nassau, 6 m. ENE. Hanau.
Langenthal, vil., Switzerland, canton and 24 m. NE. Bern.
Langenweddingen, vil., Prussia, 9 m. SSW. Magdeburg.
Langesnnd, tn., Norway, on the Skager Rack, 10 m. WSW. Laurvig.
Langevin or Ste. Justine, vil., Quebec, Dorchester co.
Langford, par. and vil., Bedfordshire, 2 m. S. Biggleswade.
Langford, par., tnshp., and vil., Oxfordshire, 5 m. NW. Faringdon.
Langham, par. and vil., Essex, 7 m. NE. Colchester.
Langham, par. and vil., Rutland, 1½ m. NW. Oakham.
Langhirano, tn., Italy, on R. Parma, 13 m. S. Parma.
Langho, eccl. dist. and vil., Lancashire, Blackburn par.
Langholm, tn. and par., Dumfriesshire, on R. Esk.
Langhorn, borough, Pennsylvania, Bucks co.
Langley, eccl. dist. and vil., Worcestershire, 2 m. SW. Smetbwick.
Langley, vil., Brit. Columbia, on Fraser R., dist. New Westminster.
Langley Burrell, par. and vil., Wilts, 1½ m. NE. of Chippenham
Langleybury, eccl. dist., Abbots Langley and Watford pars., Herts.
Langley Marish, par. and vil., SE. Bucks, 3½ m. E. Slough.
Langnau, vil., Switzerland, canton Bern, in the Emmenthal.
Langness, peninsular headland, SE. extremity of Isle of Man.
Langogne, tn., France, in Lozère, on the Allier.
Langon, tn. and port, France, Gironde, on the Garonne.
Langonnet, tn., France, Morbihan, 25 m. W. Pontivy.
Langport, tn. and par., Somerset, on R. Parret, 12 m. NW. Yeovil.
Langres, tn., France, Haute-Marne. Alt. 1460 ft.
Langrigg, East, vil., New Monkland par., N. Lanarkshire.
Langrin, petty state, Assam. Products rice, limestone, coal, etc.
Langrish, eccl. dist. and ham., Hants, E. Meon and Froxfield pars.
Langriville, par., Lincolnshire, on R. Witham, 5 m. NW. Boston.
Langside, S. suburb of Glasgow, in Cathcart par., Renfrewshire.
Langs Nek, battlefield, Orange River Colony. Lat. 27° 30′ S., 29° 45′ E.
Lang Son, tn. and ry. sta., Tongking. 21° 57′ N., 106° 57′ E.
Langtoft, par. and vil., Lincolnshire, 2 m. NW. Market Deeping.
Langtoft, par., tnshp., and vil., E. Riding, Yorkshire, on the Wolds.
Langton, par., Berwickshire. 7139 acres.
Langton Green, eccl. dist. and vil., Kent, Speldhurst par.
Langton Matravers, par. and vil., Dorset, 8 m. SE. Wareham.
Langton St. Andrew, eccl. dist., Lincolnshire, 7 m. SW. Horncastle.
Langtree, par., Devon, 3½ m. SW. Torrington.
Languedoc, old prov., France. Lat. 44° 0′ N., long. 4° 0′ E.
Languidic, tn., France, in Morbihan, 10 m. NE. Lorient.
Languliya River, Cent. Provs. and Madras, falls into sea nr. Chicacole.
Lanivet, par. and vil., Cornwall, 2½ m. SW. Bodmin. 5426 acres.
Lanjaron, tn., Spain, 26 m. SE. Granada.
Lanji, tn., Balaghat dist., Cent. Provs., India. Lat. 21° 30′ N.
Lankeran, tn., Transcaucasia, on Caspian Sea.
Lanlivery, par. and vil., Cornwall, 6 m. SE. Bodmin.
Lannarth, eccl. dist. and vil., Cornwall, Gwennap par.
Lannes, Cape, S. Australia, co. Robe.
Lannion, tn. and port, France, Côtes-du-Nord.
Lanoraie, vil., Quebec, Berthier co., on River St. Lawrence.
Lanreath, par. and vil., Cornwall, 7½ m. SW. Liskeard.
Lansallos, coast par. and vil., Cornwall, 3 m. E. Fowey.
Lansdale, bor., Pennsylvania, Montgomery co.
Lansdown, eccl. dist., Walcot par., Somerset, in city of Bath.
Lansdowne, vil., Ontario, co. Leeds, 26 m. E. Kingston.
L'Anse, vil. and tnshp., Michigan, cap. Baraga co., on L. Superior.
L'Anse à Gilles, vil., Quebec, co. L'Islet, on St. Lawrence R.
L'Anse à L'Eau, harbour, Quebec, entrance to Saguenay R.
Lansford, bor., Pennsylvania, Carbon co. Has coal mines.
Lansing, city and tnshp., Iowa, Allamakee co., on Mississippi R.
Lansing, vil., Kansas, Leavenworth co.
Lansing, city, Michigan, Ingham co., cap. of state.
Lansing, vil. and tnshp., Minnesota, Mower co., on Red Cedar R.
Lansingburg, tn. and tnshp., New York, Rensselaer co.
Lanteglos, par., Cornwall. Contains the town of Camelford.
Lanteglos by Fowey, coast par., Cornwall, 1½ m. E. Fowey.
Lantern Hill, on N. side of Ilfracombe harbour, Devon.
Lanthwaite Hill, N. end of Crummock Water, Cumberland. 674 ft.
Lantwit juxta Neath, par., Glamorgan, on R. Neath.
Lany, ancient par., Perthshire, now chiefly in Port Monteith par.
Lanzarote, isl., most NE. of the Canaries. Area 311 sq. m.
Laoag, tn., Luzon I., in the Philippines.
Láo-bah Mountains, Assam. Highest point 4464 ft.
Láo-ber-sot Mountains, Assam. Highest point 5400 ft.
Laon, city, France, cap. of Aisne, 86 m. NE. Paris.
Laorben Mtn., Inverness-shire, Glenelg par. Alt. 3343 ft.
Laos, country, Indo-China. Lat. 20° 0′ N., long. 103° 0′ E.
Láo-syn-nia Mountains, Assam. Highest point 5775 ft.
Lapa, tn., Brazil, Minas Geraes, 40 m. NNE. Ouro Preto.
La Paz, tn. Bolivia, cap. of **La P.** dep., in Andes.
La Paz, dep., Bolivia, E. of L. Titicaca. 42,471 sq. m.
La Paz, tn., Mexico, cap. of Lower California. Lat. 24° 10′ N.
Lapeer, city and tnshp., Michigan, cap. of Lapeer co., on Flint R.
Lapford, par. and vil., Devon, on R. Yeo, 6 m. NW. Yeoford Junct.
Láphá, estate, Cent. Provs., Bilaspur dist. 272 sq. m.
Laphnn Xai, tn., Siam, Laos, on R. Menam.
La Pigeonnière or St. Michael Archange, vil., Quebec, 25 m. S. Montreal.
Lapio, tn., Italy, prov. Avellino, 13 m. WNW. St. Angelo.
Lapland, extensive ter. of N. Europe. 130,000 sq. m. Lat. 64°-71° N.
La Plata. *See* **Argentine Republic.**
La Plata, tn., Argentine Republic, below Buenos Ayres.
La Plata, vil. and tnshp., Missouri, Macon co.
La Plata Mountain, Colorado, peak of Saguache Range. 14,302 ft.
Lapley, par. and vil., Staffordshire, 3½ m. SW. of Penkridge.
La Porte, city, Indiana, cap. of La Porte co. Manufrs. of iron, etc.
Laporte City, vil., Iowa, Black Hawk co., on Wolf Creek.
Laprairie, tn., Quebec, cap. of Laprairie co., on St. Lawrence R.
La Présentation, vil., Quebec, co. and 6 m. N. St. Hyacinthe.
Lapworth, par. and vil., Warwickshire, 3¼ m. N. Henley in Arden.
Lar or Laar, tn., Persia, cap. Laristan, 180 m. SE. Shiraz.
Lara, tnshp., Victoria, co. Grant, 35¾ m. SW. Melbourne.
Larache, Morocco. *See* **El Araish.**
Laracor, par., S. co. Meath, on R. Boyne, 3 m. SE. Trim.
Laragbryan, par., NE. co. Kildare, contains Maynooth.
Larah, par., in co. and 5 m. E. of Cavan, contains Stradone.
Laramie City, Wyoming, cap. of Albany co., 57 m. WNW. Cheyenne.
Laramie Peak, mtn., Wyoming, in Black Hills. 10,000 ft. high.
Laramie Plains, fertile plateau, Wyoming. Over 7000 ft. above sea.
Larawar, *pergana*, Dhar and Dewas states, Cent. India. 30 sq. m.
Larbert, par. and vil., E. Stirlingshire, 2½ m. NW. Falkirk.
Larbert and Dunipace, *quoad sacra* par., Stirlingshire.
L'Arbresle, vil., France, 18 m. by rail WNW. Lyons.
L'Ardoise, vil., Nova Scotia, co. Richmond, 8 m. from St. Peters.
Laredo, vil., Texas, cap. of Webb co., on Rio Grande.
Laredo, spt. tn., Spain, in Santander, 34 m. WNW. Bilbao.
Largentière, tn., France, in Ardèche, 21 m. SW. Privas.
Largo, par., Fife, on Largo Bay, 3 m. NE. Leven.
Largoward, vil., Fife, 4½ m. NE. Largo Station.
Largs, par. and tn., Ayrshire, on Largs Bay, Firth of Clyde.
Lari, ft. tn., Italy, prov. and 14 m. SE. Pisa.
Larimer's Station, vil., Pennsylvania, Westmoreland co. Coal mines.
Larino, tn., Italy, prov. and 22 m. NE. Campobasso.
Larissa, nomarchy, Greece, on Ægean Sea. Lat. 39° 40′ N.
Larissa, tn., Greece, on R. Salembria, 20 m. from G. of Salonica.
Laristan, prov., Persia, on Persian Gulf. Lat. 28° 0′ N.
Lark, River, Suffolk and Cambridgeshires, 26 m. long.
Larkfield, vil., Blantyre par., Lanarkshire.
Larkhall, tn. and *q.s.* par., Lauarkshire, chiefly in Dalserf par.
Larkhana, sub-div., Shikarpur dist., Bombay. 1894 sq. m.
Larkhana, *taluk*, Shikarpur dist., Bombay. 290 sq. m.
Larkhana, chief tn. of above sub-div. Lat. 27° 33′ N.
Larnaka, spt. tn., Cyprus, on S. coast. Lat. 34° 55′ N.
Larne, spt. tn., par., and tnshp., E. co. Antrim, 24 m. N. Belfast.
Larned, vil. and tnshp., Kansas, cap. of Pawnel co., on Arkansas R.
La Roche-sur-Yon. *See* **Roche-sur-Yon.**
La Rue, vil., Ohio, Marion co., on the Scioto R. Trade in lumber.
Larwill, vil., Indiana, Whitley co. Trade in farm produce.
La Salle, city, Indiana, La Salle co., on the Illinois R.
La Salle, vil. and tnshp., Michigan, Mouroe co.
Las Cruces, vil., New Mexico, Donna Ana co.
Lask or Lasko, tn., Poland, prov. and 48 m. ESE. Kalisz.
Lassa cap. city of Tibet, on affl. of Brahmaputra.
Lassan, tn., Prussia, in Pomerania, 40 m. SE. Stralsund.
Lasseube, tn., France, Basses-Pyrenées, 6 m. E. Oleron.
Lassodie, mining vil., Beath par., Fife, 4 m. NE. Dunfermline.
Lassöe, isl., Denmark, in the Cattegat, 13 m. long.
L'Assomption, tn., Quebec, cap. of **L.** co., 39 m. N. Montreal.
Lasswade, tn. and par., on N. Esk, co. and 6 m. SE. Edinburgh.
Lastingham, par., tnshp., vil., N. Riding, Yorks, 7 m. NW. Pickering.
Lastra a Signa, vil., Italy, 5 m. W. Florence
Las Vegas, vil., New Mexico, 48 m. ESE. Santa Fé.
Latakia, spt., Syria, on Mediterranean. Lat. 35° 30′ N., 35° 45′ E.
Latchford, tnshp., Grappenhall par., Cheshire, SE. Warrington.
Latchingdon with Snoreham, par., Essex, in NE. of co.
Laterriere or Grand Brule, vil., Quebec, co. and 9 m. from Chicoutimi.
Laterza, vil., N. Italy, prov. Lecce, 25 m. NW. Taranto.
Latheron, par. and fishing vil., S. Caithness, 18 m. SW. Wick.
Lathi, native state, Gujarat. Area 48 sq. m.
Lathi, chief tn., Lathi state. Lat. 21° 43′ N., long. 71° 28′ E.
Lathom, tnshp., N. Lancashire, 4 m. NE. Ormskirk.
Lathrop, vil. and tnshp., Missouri, Clinton co.
Latisana, tn., Italy, 23 m. SSW. Udine.
Latrobe, tn., Tasmania, co. Devon, 203 m. NNW. Hobart.
Latrobe, borough, Pennsylvania, Westmoreland co.
La Trobe, Mount, Victoria, Wilson Promontory. 2434 ft. above sea.
La Trobe Range, mountains, Victoria, co. Polwarth.
La Trobe River, Victoria, between cos. Tanjil and Buln-Buln.
Latronico, tn., Italy, prov. and 40 m. SE. Potenza.
Lattakoo, tn., Africa, Bechuanaland. Lat. 7° 10′ S., long. 24° 30′ E.
Lauder, burgh and par., Berwickshire, 6 m. E. Stow.
Lanenburg, dist., Prussia, in Schleswig. Ar. 457 sq. m.
Lanenburg, chief tn. of above, on the Elbe.
Lanenburg, tn., Prussia, in Pomerania, 68 m. ENE. Cöslin.
Lauf, tn., Bavaria, on the Pegnitz, ENE. Nuremburg.
Lanfen, tn., SE. Bavaria, on the Salzach.
Lauffen or Laufen, tn., Würtemberg, on R. Neckar, SW. Heilbronn.
Lauffen, walled tn., Switzerland, 33 m. NNW. Bern.
Lauffenburg or Klein Laufenburg, vil., Baden, on R. Rhine.
Langharne, tn. and par., co. and 12 m. SW. Carmarthen.
Langhton, par. and vil., Sussex, 6 m. NE. Lewes.
Langhton-en-le-Morthen, par., tnshp., and vil., W. Riding, Yorkshire.
Laningen, tn., Bavaria, on the Danube, 26 m. NW. Augsburg.
Laujar, tn., Spain, 18 m. NW. Almeria, on the Sierra Nevada.
Laun, tn., Bohemia, on R. Eger, 10 m. NE. Saatz.
Lanncells, par. and vil., Cornwall, 1 m. E. Stratton.
Launceston, bor. and par., Cornwall, 18½ m. NW. Tavistock.
Launceston, parl. div. of Cornwall.
Launceston, tn., Tasmania, co. Cornwall, 120 m. N. Hobart.
Laune, riv., co. Kerry, flows 12 m. NW. to Dingle Bay.
La Union, spt. tn., San Salvador, on Fonseca Bay.
Launton, par. and vil., co. and 13½ m. NE. Oxford.
Lanperswell, vil., Switzerland, 14 m. from Bern, near the Emmen.
Laupheim, tn., Würtemberg, 12 m. NNW. Biberach.
Laura, tn., S. Australia, co. Victoria, 141 m. N. Adelaide.
Laurahütte, vil., Prussia, dist. Oppeln, near Königshütte.
Laureana, tn., Italy, prov. Reggio di Calabria.
Laurel, vil., Delaware, Sussex co., on Broad Creek.
Laurel, vil. and tnshp., Indiana, Franklin co., on Whitewater R.
Laurel, vil. and tnshp., Maryland, Prince George's co.
Laurel Hill, mtn. range, Pennsylvania, in Cambria, Somerset, etc. cos
Laurencekirk, tn. and par., S. Kincardineshire, 10 m. NE. Brechin.
Laurens, vil. and tnshp., New York, Otsego co. Has large mfrs.
Laurens Court House, vil., S. Carolina, cap. of Laurens co.
Laurentide Mountains, range, forming N. limit of St. Lawrence basin from Labrador to Lake Superior. Average height 1600 ft.
Laurenzana, tn., Italy, 15 m. SSE. Potenza.
Lauria, tn., Italy, in Basilicata, 7 m. SSE. Lagonegro.
Laurieston, dist., Lanarkshire, Govan par., in S. of Glasgow
Laurinburg, vil., N. Carolina, Richmond co.
Lanriston, vil., Stirlingshire, par. and 1½ m. E. Falkirk.
Laurvig (Larvigen), spt., Norway, on Skager Rack. Lat. 59° 4′ N.
Lausanne, city, Switzerland, near Lake Geneva.
Lausigk, tn., Saxony, 18 m. SSE. Leipzig.
Lautenburg, tn., W. Prussia, 50 m. SE. Marienwerder.
Lautenthal, tn., Prussia, in Hanover, in the Harz.
Lauter, River, Rhenish Bavaria, flows 44 m. to the Rhine.
Lauter, vil., Saxony, 4 m. NW. Schwarzenberg.
Lauterbach, tn., Germany, in Hessen, 14 m. WNW. Fulda.
Lauterberg, tn., Hanover, 14 m. SE. Clausthal.
Lauterbrunnen, vil. and valley, Switzerland, 33 m. SE. Bern.
Lauven, riv., Norway, flows 200 m. to the fiord at Laurvig.
Lauzon (St. Joseph de Levis), vil., Quebec, Levis co., on St. Lawrence.
Lavaca, riv., Texas, rises in Lavaca co., falls into the Matagooda R.
Lavagna, tn., Italy, on Gulf of Genoa.
Laval, tn., France, cap. of Mayenne, on R. Mayenne.
Laval (St. Brigitte de L.), vil., Quebec, co. Montmorency, 19 m. from Quebec.
Laval, riv., Quebec, Saguenay co., flows S. to. R. St. Lawrence.
Lavalle, vil. and tnshp., Wisconsin, Sauk co., on the Baraboo R.
Lavaltrie, vil., Quebec, on R. St. Lawrence, co. Joliette.
Lavant, par. and vil., Sussex, on R. Lavant, 3¾ m. N. Chichester.
Lavaur, tn., France, dep. Tarn, on the Agout.
Lavelanet, tn., France, Ariége, 12 m. E. Foix.
Lavello, tn., Italy, Basilicata, 8 m. NE. Melfi.
Lavender Hill, eccl. dist., Surrey, Battersea par.
Lavendon, par. and vil., Bucks, in N. of co., 6½ m. W. Oakley.
Lavenham, par. and vil., Suffolk, 5 m. NE. Melford station.
L'Avenir, vil., Quebec, co. Drummond, 12 m. from Richmond.
Lavey, par., in co. and 5 m. W. Cavan. Contains Lough Lavey.
Lavington, Market or East Lavington, par., tnshp., and vil., Wiltshire.
Lavington, West, par. and vil., Wilts, 1½ m. SW. Market Lavington.
Lavis, tn., Austria, in Tyrol, 5 m. N. Trent.
Lavos, tn., Portugal, 24 m. SW. Coimbra, nr. mouth of R. Mondego.
Lavras de Funil, tn., Brazil, 170 m. WSW. Ouro Preto.
Law, vil., Lanarkshire, Carluke par., 2½ m. SE. Wishaw.
Lawa, tn., Punjab, Jehlam dist. Lat. 32° 41′ N., long. 71° 58′ E.
Lawa, native state, Rajputana. Area 18 sq. m.
Lawar, tn., Meerut dist., NW. Provs., 12 m. N. Meerut.
Lawford, par. and vil., Essex, in NE. of co., on R. Stour,
Lawford, Long, tnshp. and vil., Warwickshire, 3 m. NW. Rugby.
Lawkholme, eccl. dist., Keighley par., West Riding, Yorkshire.
Lawley, eccl. dist., Wellington and Little Wenlock pars., Shropshire.
Lawrence, vil. and tnshp., Indiana, Marion co.
Lawrence, city, Kansas, cap. of Douglas co., on the Kansas R.
Lawrence, city, Massachusetts, cap. of Essex co.
Lawrence, vil. and tnshp., Michigan, Van Buren co.
Lawrence, vil., New South Wales. 464 m. N. Sydney.
Lawrence, tn., New Zealand, co. Thapeka, 60 m. SW. Dunedin.
Lawrenceburg, city and tnshp., Indiana, cap. Dearborn co., on Ohio R.
Lawrenceburg, vil. and tnshp., Kentucky, cap. of Anderson co.
Lawrenceburg, vil., Tennessee, cap. of Lawrence co.
Lawrence Station, vil., New York, Queen's co.
Lawrencetown, vil., Nova Scotia, co. and 14 m. NE. Halifax.
Lawrencetown, vil., Nova Scotia, in co. and on Annapolis R.
Lawrenceville, vil. and tnshp., Alabama, Henry co.
Lawrenceville, vil. and tnshp., Georgia, cap. of Gwinnett co.
Lawrenceville, vil., Illinois, cap. Lawrence co., on the Embarras R.
Lawsha", par. and vil., Suffolk, 6½ m. SE. Bury St. Edmunds.
Lawsons, set., New Brunswick, Queen's co., 12 m. from Welsford.
Lawtey, vil. and tnshp., Florida, Bradford co.
Lawton, vil., Michigan, Van Buren co. Fruit-growing district.
Laxdale, vil., in par. and 1½ m NW. Stornoway, Ross-shire.
Laxfield, par. and vil., Suffolk, 6 m. N. Framlingham.
Laxford, salmon riv., Eddrachillis par., NW. Sutherland.
Laxford, Loch, an arm of the sea, with good anchorage, Sutherland.
Laybach, tn., Austria, cap. of Carniola. Lat. 46° 4′ N.
Laycock, par. and vil., Wilts, on R. Avon, 3 m. SW. Chippenham.
Layd, par., N. co. Antrim, on Red Bay, contains Cushendall.
Layer de la Hay, par. and vil., Essex, 5 m. SW. Colchester.
Layham, par. and vil., Suffolk, on R. Brett, 2 m. SE. Hadleigh.
Layston, par., Herts, NE. of co., mostly in tn. of Buntingford.
Layton with Warbreck, tnshp., Lancashire, within bor. of Blackpool.
Lazise, tn., Italy, 13 m. WNW. Verona, on Lago di Garda.
Lazonby, par., tnshp., and vil., Cumberland, 6 m. NW. Langwathby.
Lea, par., N. Queen's co., on Grand Canal and R. Barrow.
Lea, Ashton, Ingol, and Cottam, tnshp., N. Lancashire, Preston par.
Lea, River, Bedford, Herts, etc., flows SE. through Herts. 46 m. long.
Leach, River, Gloucester and Oxford, flows 15 m. SE. to the Thames.
Leach, Mount, Queensland, dist. N. Keunedy. 2750 ft. above sea.
Leacock, vil. and tnshp., Pennsylvania, Lancaster co.
Lead City, vil., Dakota, Lawrence co., among the Black Hills.
Leadenham, par. and vil., Lincolnshire, 12 m. S. Lincoln.
Leadgate, tn. and eccl. dist., Durham, 7 m. NW. Lanchester.
Leadhills, vil., Crawford par., Lanarkshire, 5 m. SW. Elvanfoot.
Leadsville, vil. and tnshp., West Virginia, Randolph co.
Leadville, city, Colorado, cap. of Lake co. 10,000 ft. above sea.
Leafield, tnshp. and vil., Oxfordsh., Shipton-under-Wychwood par.
Leaf River, Manitoba, falls into Lake Winnipeg.
Leaf River, Minnesota, falls into the Crow Wing R.
Leaf River, Mississippi, rises in Smith co., joins the Chickasawha R.
Leake, coast par. and vil., Lincolnshire, 7 m. NE. Boston.
Leake, par. and tnshp., N. Riding, Yorks, 5 m. SE. Northallerton.
Leake, East, par. and vil., Notts, 5 m. N. Loughborough.
Leakesville, vil. and tnshp., Mississippi, cap. of Greene co.
Leaksville, vil. and tnshp., N. Carolina, Rockingham co.
Lealholm Moor, tract, North Riding, Yorkshire. 11,598 acres.
Leam, River, Northamptonshire and Warwickshire. 25 m. long.
Leamington, bor. and par., Warwickshire, on R. Leam.
Leao-Tong, Gulf of, arm of Yellow Sea. Lat. 41° 0′ N., long. 123° 0′ E.
Leao-Tong Mukden or Shing King, maritime prov., Chinese Empire. Lat. 41° 0′ N., long. 123° 0′ E.
Leao-Yang, city, Manchuria, prov. Leao-Tong.
Learmonth, tn., Victoria, co. Ripon, 114 m. NW. Melbourne.
Learmount, par., in co. and 12 m. SE. Londonderry, on R. Faughon.
Leasingham, par., tnshp., and vil., Lincolnshire, 2 m. NW. Sleaford.
Leasburg, vil. and tnshp., N. Carolina, Caswell co.
Leathan Loch, Inverness-shire, par. and 5 m. N. Portree.
Leatherhead, tn. and par., Surrey, on R. Mole, 5 m. SW. Epsom.
Leavens, River, in N. of Isle of Man, flows 5 m. N. to the sea.
Leavenworth, city, Kansas, cap. of Leavenworth co.
Leavenworth, vil., Indiana, cap. of Crawford co., on the Ohio R.
Leavesden, vil. and eccl. dist., Herts, 2½ m. NW. Watford
Lebanon, mtn. chain, Syria, and N. Palestine. Alt. 10,424 ft.
Lebanon, vil., Indiana, cap. of Boone co., 28 m. NW. Indianapolis.
Lebanon, vil., and tnshp., Connecticut, New London co.
Lebanon, vil., and tnshp., Illinois, St. Clair co.

Lebanon, vil. and tnship., Kentucky, cap. of Marion co.
Lebanon, vil. and tnship., Missouri, Cooper co.
Lebanon, vil. and tnship., Missouri, cap. of Laclede co.
Lebanon, vil. and tnship., New Hampshire, Grafton co.
Lebanon, vil. Ohio, cap of Warren co
Lebanon, bor., Pennsylvania, cap. Lebanon co., on Quitpatilla Creek.
Lebanon, vil., Tennessee, cap. of Wilson co. Has a university.
Lebanon, vil. and tnship., Virginia, cap. of Russell co.
Lebbeke, vil., Belgium, in E. Flanders, 18 m. E. Ghent.
Lebedian, tn., Russia, gov. and 110 m. WNW. Tambov.
Lebedin, tn., Russia, gov. and 77 m. WNW. Kharkov.
Lebeng, vil., Hungary, near Lake Neusiedl.
Le Blanc, vil., France, dep. Indre, on R. Creuse.
Lebong Mtns., Kumaun dist., NW. Provs., India. Alt. 18,942 ft.
Lebrija, tn., Spain, 29 m. SSW. Seville.
Lebu, tn., Chili, state Arauco, at mouth of Arauco R.
Le Buet, mtn., France, Savoie, N. of Mont Blanc. Elev. 10,128 ft.
Lebus, tn., Prussia, prov. Brandenburg, 5 m. N. Frankfort.
Lecale, Lower, barony, S. co. Down. 30,976 acres.
Lecale, Upper, barony, S. co. Down. 30,699 acres.
Lecce, prov., S. Italy, in Apulia. Area 3293 sq. m.
Lecce, city, cap. of above. Lat. 40° 25′ N.
Lecco, tn., Italy, Lombardy, 16 m. ENE. Como.
Lech, riv., Tyrol and Bavaria, flows 140 m. N. to the Danube.
Lechfeld, great plain, Germany, between Lech and Wertach.
Lechhausen, vil., Bavaria, on the Lech, NE. Augsburg.
Lechlade, tn. and par., Gloucester, on R. Thames, 23 m. SW. Oxford.
Leck, par., mid co. Donegal, on Lough Swilly, near Letterkenny.
Leck, riv., Netherlands, an arm of the old Rhine at the delta.
Leckhampton, par. and vil., Gloucestershire, 2 m. S. Cheltenham.
Leckpatrick, par., N. co. Tyrone, contains part of Strabane.
Leclaire, vil and tnship., Iowa, Scott co., on the Mississippi R.
Leciercville, vil., Canada, 51 m. above Quebec.
Lecompton, vil. and tnship., Kansas, Douglas co., on the Kansas R.
Lecropt, par., chiefly in Perthshire, contains part of Bridge of Allan.
Lectoure, tn., France, dep. Gers, 20 m. N. Auch.
Ledbury, tn. and par., co. and 13 m. SE. Hereford.
Ledcourt, dist., Victoria, co. Borung, 144 m. NW. Melbourne.
Leddon, River, Herefordsh., trib. of Severn near Gloucester, 21 m. long.
Lede, vil., Belgium, E. Flanders, 6½ m. SW. Dendermonde.
Ledeberg, vil., Belgium, E. Flanders, 6 m. SE. Ghent.
Ledesma, tn., Spain, 20 m. NW. Salamanca.
Ledesma, tn., Argentine Republic, prov. Jujuy.
Ledetsch, tn., Bohemia, 17 m. SSW. Czaslau, on the Sasawa.
Lednock, riv. with waterfalls, Perthshire, trib of Earn, at Comrie.
Ledsham, par., tnship., and vil., W. Riding, Yorks, 6 m. N. Pontefract.
Ledwyche, River, Shropsh., flows 10 m. to Teme, 3 m. above Tenbury.
Ledyard, vil. and tnship., Connecticut, New London co., on Thames R.
Lee, par., Kent, on R. Lee, in Lewisham, 1½ m. SE. Greenwich.
Lee, vil. and tnship., Maine, Penobscot co.
Lee, vil. and tnship., Massachusetts, Berkshire co., on Housatonic R.
Lee, vil. and tnship., New York, Oneida co.
Lee, Loch, N. Forfarshire, head-stream of N. Esk.
Lee, River, co. Cork, flows 50 m. E. through Lough Allua to Cork harb.
Lee, River, Kent, flows 10 m. NW. to the Thames at Greenwich.
Lee Centre, vil. and tnship., Illinois, Lee co.
Leechburg, bor., Pennsylvania, Armstrong co., on the Kiskiminetas R.
Leeds, bor., par., and tnship., W. Riding, Yorks.
Leeds, par. and vil., Kent, 5 m. SE. of Maidstone.
Leeds, vil., Quebec, co. Megantic, 22 m. from Ste Julie. Copper mines.
Leeds, vil., New York, Greene co., on Catskill Creek.
Leeds and Liverpool Canal, Yorkshire and Lancashire, 127 m. long.
Leek, tn. and par., Staffordshire, 13½ m. SE. Macclesfield.
Leek, vil., Netherlands, prov. and 9 m. WSW. Grouingen.
Leek and Lowe, tnship., Staffordshire, Leek par.
Leek Division, parl. div. of Staffordshire.
Leek Firth, tnship., Staffordshire, contains part of Leek.
Leeming, eccl. dist. and vil., N. Riding, Yorkshire, Burneston par.
Leen, River, Notts, flows 12 m. S. to the Trent near Nottingham.
Lee Point, N. Territory, between Port Darwin and Shoal Bay.
Leer, tn., Hanover, 17 m. S. Aurich, on R. Leda.
Leerdam, tn., Netherlands, in S. Holland, 19 m. ENE. Dort.
Lees, tn., SE. Lancashire, Ashton-under-Lyne par., 1½ m. SE. Oldham.
Leesburg, vil. and tnship., Florida, cap. of Sumter co.
Leesburg, vil. and tnship., Kentucky, Harrison co.
Leesburg, vil., Ohio, Highland co.
Leesburg, vil. and tnship., Virginia, cap. of London co.
Lee Scar Rocks, skerry, off Cumberland, mouth of Solway Firth.
Leefield, eccl. dist., SE. Lancashire.
Lee's Summit, vil., Missouri, Jackson co.
Lee St. John, par., Northumberland, 1½ m. N. Hexham.
Leeston, tn., New Zealand, co. Selwyn, 27 m. S. Christchurch.
Leeville, vil. and tnship., Missouri, Henry co.
Leetonia, vil., Ohio, Columbiana co. Manufrs. of pottery, etc.
Leenwarden, tn., Netherlands, cap. of Friesland.
Leenwin, Cape, SE. extremity of Australia.
Leeward Islands, W. Indies. Area 706 sq. m.
Lefkosia, city, cap. of Cyprus, near the centre of island.
Lefroy, tnship., Tasmania, co. Dorset, 159 m. N. Hobart.
Lefroy, vil., Ontario, co. Simcoe, 52 m. by rail N. Toronto.
Lefroy, mountain peak, Alberta, in the Rocky Mtns.
Leftwich, tnship. and vil, Cheshire, 1½ m. S. Northwich.
Leganes, tn., Spain, prov. and 7 m. SW. Madrid.
Legavannon, mtn., NW. co. Londonderry. 1289 ft.
Legaveyra, mtn., on border of cos. Cavan and Fermanagh. 1279 ft.
Legerwood, par., Berwickshire, 3½ m. NE. Earlston.
Legborn, spt., Italy, cap. of L. prov., 50 m. WSW. Florence.
Legborn, prov., Italy. Area 126 sq. m.
Legnago, tn., Italy, 22 m. SE. Verona, on the Adige.
Legnaja, Borgo di, a W. suburb of Florence.
Legnano, tn., Italy, 16 m. NW. Milan, on the Olona.
Legnya, tnship., Burma, Mergui dist.
Legoneil, vil., S. co. Antrim, Shankill par., 2 m. NW. Belfast.
Le Grand, vil. and tnship., Ohio, Marshall co., on the Ohio R.
Leh, chief tn., Ladakh, Kashmir State. Lat. 34° 10′ N., 77° 44′ E.
Lehe, tn., Hanover, on the Weser, near Bremerhaven.
Lehesten, tn., in Saxe-Meiningen, 7 m. SE. Gräfenthal.
Lehi City, vil. and tnship., Utah, Utah co., on Lake Utah.
Lehigh River, Pennsylvania, falls into the Delaware R. at Easton.
Lehighton, bor., Pennsylvania, Carbon co., on Lehigh R.
Lehman, vil. and tnship., Pennsylvania, Luzerne co.
Lehra, vil., Bengal, Darbhangah dist.
Leiah, *tahsil*, Dera Ismail Khan dist., Punjab.
Leiah, tn., Leiah *tahsil*. Lat. 30° 57′ N., long. 70° 58′ E.
Leibitz, tn., Hungary, co. Zips, near Kesmark.
Leibnitz, tn., Styria, 20 m. S. by E. Gratz.
Leicester, bor., Leicestersh., 29 m. NW. of Northampton.
Leicester, vil. and tnship., Massachusetts, Worcester co.
Leicester, vil. and tnship., N. Carolina, Buncombe co.
Leicestershire, co., England. 511,907 acres. Lat. 52° 38′ N.
Leichhardt, dist., Queensland, between Port Curtis and S. Kennedy.
Leichhardt, suburb of Sydney, New South Wales, co. Cumberland.
Leichhardt Range, mtns., Queensland, in S. part of dist. N. Kennedy.
Leichhardt River, Queensland, dist. Burke, falls into G. of Carpentaria.
Leigh, tn. and par., Lancashire, 21 m. NE. Liverpool.
Leigh, spt. and par., SE. of co. Essex, 39 m. E. London.
Leigh, par. and vil., Kent, 2½ m. W. Tunbridge.
Leigh, par., tnship., and vil., Staffordshire, 6 m. NW. Uttoxeter.
Leigh, par. and vil., Surrey, 3 m. SW. Reigate.
Leigh, par., tnship., and vil., co. and 4½ m. SW. Worcester.
Leigh, parl. div. of SW. Lancashire.
Leigh, High, tnship. and vil., Cheshire, 5 m. NW. Knutsford.
Leigh, West, tnship., Leigh par., SW. Lancashire, 7 m. SW. Bolton.
Leigh and Wigan Canal, SW. Lancashire, 7 m. long, with 2 locks.
Leigh Road, tn., Victoria, co. Grant.
Leighland, eccl. dist. and vil., Somerset, 4 m. W. Stogumber.
Leighlin, Old, par. and vil., W. co. Carlow, 2 m. SW. Leighlinbridge.
Leighlinbridge, tn., co. and 8 m. S. Carlow, and 69 m. SW. Dublin.
Leighs, Great, par. and vil., Essex, NW. of co., 6 m. NE. Chelmsford.
Leighton Buzzard, tn. and par., Bedfordshire, on R. Ouse.
Leighton cum Minshull Vernon, eccl. dist., Cheshire.
Leikipia, country, British East Africa, N. of the Kenia.
Leimbach, tn., Prussian Saxony, 29 m. NW. Merseburg.
Leine River, NW. Germany, flows N. 130 m. to the Aller.
Leineter, SE. prov. of Ireland. Area 4,876,918 acres.
Leinster, Mount, peak of Blackstairs mtns., cos. Carlow and Wexford. 2610 ft.
Leintwardine, vil., par., and tnship., Herefordshire and Shropshire.
Leipa, tn., Bohemia, 41 m. N. by E. Prague.
Leipnik, tn., Moravia, 52 m. by rail NE. Brünn.
Leipzig, city, Saxony, 64 m. ENE. Dresden. Lat. 51° 20′ N.
Leiria, city, Portugal, 75 m. NE. Lisbon.
Leisnig, tn., Saxony, 25 m. SE. Leipzig, on the Mulde.
Leiston, par. and vil., Suffolk, 4 m. E. Saxmundham Junction.
Leitchfield, vil. and tnship., Kentucky, cap. of Grayson co.
Leitchville, tn., Victoria, co. Gunbower, 84 m. NW. Melbourne.
Leitersburgh, vil. and tnship., Maryland, Washington co.
Leith, burgh and spt., 1½ m. N. Edinburgh
Leith, Water of, Edinburghshire, flows 23 m. to Firth of Forth.
Leitha, River, Hungary, flows 100 to the Danube.
Leitmeritz, tn., Bohemia, on R. Elbe, 34 m. NNW. Prague.
Leitomischl, tn., Bohemia, 24 m. SE. Chrudim.
Leitrim, co., Connaught prov. 392,363 acres. Lat. 53° 58′ N.
Leitrim, barony, SW. co. Antrim. 16,554 acres.
Leitrim, barony, SE. co. Galway. 109,567 acres.
Leitrim, par., cos. Cork and Waterford, 4 m. NE. Fermoy.
Leix, parl. div. of Queen's co. 184,835 acres.
Leixlip, tn., N. co. Kildare, and par. partly also in co. Dublin.
Lekaleka Reef, Fiji, in Kandavu Passage.
Lekayain, dist., Upper Burma. Lat. 24° 30′ N., long. 95° 20′ E.
Lekkerkerk, vil., S. Holland, 9 m. E. Rotterdam.
Leland, vil., Illinois, La Salle co., 67 m. SW. Chicago.
Leland, vil. and tnship., Michigan, Leelenaw co., on R. Michigan.
Leiant, par. and vil., Cornwall, 3½ m. SE. St. Ives.
Leie-Ouibia Island. *See* **Leiuvia**.
Leiuvia Island, Fiji, a small islet off Maturiki.
Le Maire, strait, between Tierra del Fuego and Staten Island.
Leman, Lake. *See* **Geneva**.
Lemanaghan, par., Ireland, N. King's co., on R. Brosna.
Leman River, Devon, falls into the Exe near Tiverton.
Leman Sand, sandbank, in North Sea, 25 m. NE. Cromer.
Lemars, vil., Iowa, cap. of Plymouth co., on Floyd's R.
Lembecq, vil., Belgium, 11 m. SSW. Brussels.
Lemberg, city, Austria, cap. Galicia, 365 m. ENE. Vienna.
Lemgo, tn., Germany, in Lippe, 6 m. N. Detmold.
Lemington, tnship., New S. Wales, co. Durham, 100 m. N. Sydney.
Lemmer, tn., Netherlands, in Friesland, on Zuider Zee.
Lemnos Island, Turkey. Lat. 39° 55′ N., long. 25° 10′ E.
Lemont, vil. and tnship., Illinois, Cook co., on the Des Plaines R.
Lemonweir River, Wisconsin, falls into Wisconsin R.
Lemoore, vil. and tnship., California, Tulare co., on Lake Tulare.
Lempeter, vil. and tnship., New Hampshire, Sullivan co.
Le-mro, River, Lower Burma, falls into Hunter's Bay.
Lemvig, tn., Denmark, in Jutland, on Lüm Fiord.
Le-myet-hna, tnship., Lower Burma, Bassein dist.
Le-myet-hna, hdqrs. tn., Le-myet-hna tnship. 17° 34′ N., 95° 13′ E.
Len, River, Kent, flows 9 m. NW. to the Medway at Maidstone.
Lena, vil., Illinois, Stephenson co.
Lena River, Siberia, 2400 m. long. Lat. 72° N., long. 125° E.
Lenczy, tn., Poland, 80 m. WSW. Warsaw.
Lendinara, fortified tn., Italy, 9 m. W. Rovigo.
Lengefeld, tn., Saxony, 14 m. SE. Chemnitz.
Lengenfeld, tn., Saxony, 26 m. SW. Chemnitz.
Lenham, par. and vil., Kent, 8½ m. SE. Maidstone.
Lenk, vil., Switzerland, canton Bern, in Simmenthal.
Lenkoran, tn., Russia, gov., and 130 m. SSW. Baku.
Lennep, tn., Rhenish Prussia, 22 m. E. by S. Düsseldorf.
Lenney Head, promontory, on SW. coast of Pembrokeshire.
Lennik St. Quentin, tn., Belgium, 9 m. SW. Brussels.
Lennox Hills, from near Dumbarton NE. to near Stirling.
Lennox Passage, Cape Breton Island, Richmond co.
Lennoxtown, tn., Stirlingshire, 11½ m. N. Glasgow.
Lennoxville, vil., Quebec, co. Sherbrooke, 104 m. SE. Montreal.
Leno, tn., Italy, in Lombardy, 12 m. S. Brescia.
Lenoir, vil. and tnship., North Carolina, cap. of Caldwell co.
Lenoirs, vil. and tnship., Tennessee, London co., on Holston R.
Lenox, vil., Iowa, Taylor co.
Lenox, vil. and tnship., Massachusetts, Berkshire co.
Lenox, vil. and tnship., Pennsylvania, Susquehanna co.
Lens, tn., France, dep. Pas-de-Calais, 9 m. NE. Arras.
Lens, vil., Switzerland, canton Valais, 5 m. N. Sion.
Lentini, tn., Sicily, 18 m. SSW. Catania.
Lenton, par., Notts, on R. Leen, in bor. of Nottingham.
Leny, par., N. co. Westmeath, 1 m. S. Multyfarnham.
Lenzburg, tn., Switzerland, canton Aargau, 7 m. E. Aarau.
Lenzen, tn., Prussia, in Brandenburg, 83 m. NW. Potsdam.
Lenzie, *q.s.* par. and suburb of Kirkintilloch, Dumbartonshire.
Leoben, vil., Austria, in Styria, 26 m. NNW. Gratz.
Leobschütz, tn., Prussian Silesia, 33 m. SW. Oppeln.
Leochel and Cushnie, par. and *q.s.* par., Aberdeen, 5 m. SW. Alford.
Leominster, bor. and par. co. and 12 m. N. Hereford.
Leominster, par., tnship., and vil., Sussex, 2 m. SE. Arundel.
Leominster, parl. div. of Herefordshire.
Leominster, vil. and tnship., Massachusetts, Worcester co.
Leominster Canal, Sussex, from Leominster NE. to Mamble.
Leon, prov., NW. Spain. 5976 sq. m. Lat. 42° 40′ N.
Leon, city, cap. of above. Lat. 42° 40 N., long. 5° 35′ W.
Leon, tn., Nicaragua, between L. Leon and the Pacific.
Leon, tn., Iowa, cap. of Decatur co.
Leon, city, Mexico, state and 40 m. WNW. Guanajuato.
Leon, vil. and tnship., New York, Cattaraugus co.
Leon, vil. and tnship., Wisconsin, Monroe co.
Leon, prov., Ecuador. Area 7379 sq. m.
Leona, riv., rises in Uvalde co., Texas, and falls into the Rio Frio.
Leonard's Hill, tn., Victoria, co. Talbot, 84 m. NW. Melbourne.
Leonard Stanley, par. and vil., Gloucestershire, 3½ m. SW. Stroud.
Leonardtown, vil. and tnship., Maryland, cap. of St. Mary's co.
Leonberg, tn., Würtemberg, 8 m. WNW. Stuttgart.
Leonessa, tn., Italy, prov. Aquila, on the Corno.
Leonforte, tn., Sicily, 49 m. WNW. Catania.
Leoni, vil. and tnship., Michigan, Jackson co.
Leonidas, vil. and tnship., Michigan, St. Joseph co.
Leon Lake, Nicaragua, discharges to Lake Nicaragua. 35 m. long.
Leon River, Texas, rises in Eastland co. and joins Lampassas Creek.
Leopold, tn., Victoria, 52 m. SW Melbourne.
Leopold II. Lake, Cent. Africa. Area about 800 sq. m. Lat. 2° S.
Leopoldina, tn., Brazil, Minas Geraes, 115 m. SE. Ouro Preto.
Leopoldstadt, suburb of Vienna, on isl. in Danube.
Leopoldville, tn., Africa, on the Congo, above cataracts. Lat. 4° 10′ S.
Lepanto, spt., Greece, Ætolia. Lat. 38° 10′ N.
Lepe, tn., Spain, prov. and 11 m. W. Huelva.
Lepel, tn., Russia, gov and 62 m. WSW. Vitebsk.
L'Epiphanie, vil., Quebec, co. L'Assomption, 35 m. from Montreal.
Lepreau Point, New Brunswick, on coast of St. John co.
Lepreaux, vil., New Brunswick, co. Charlotte, 25 m. SW. St. John.
Lequeitio, coast tn., Spain, prov. Biscay, 17 m. ENE. Bilbao.
Lercara di Freddi, tn., Sicily, 48 m. SE. Palermo.
Lerchenfeld, suburb of Vienna.
Lerici, tn., Italy, prov. Genoa, on Bay of Spezia.
Lerida, city, Spain, cap. of L. prov., on R. Segre.
Lerida, prov., Spain. 4691 sq. m. Lat. 41° 35′ N.
Lerine, isl. group, France, dep. Var, in Mediterranean.
Lerma, tn., Spain, prov. and 23 m. S. Burgos.
Le Roy, vil., Illinois, McLean co.
Le Roy, vil. and tnship., Kansas, Coffey co., on the Neosho R.
Le Roy, vil. and tnship., Michigan, Oseeola co.
Le Roy, vil. and tnship., Minnesota, on the Upper Iowa R.
Le Roy, vil. and tnship., New York, Genesee co.
Le Roy, vil. and tnship., Pennsylvania, Bradford co.
Lerrin, River, Cornwall, flows 6 m. to the Fowey.
Lerwick, spt. tn., par., and cap., Shetland Is. Lat. 60° 10′ N., 1° 0′ W.
Lery, River, Cardiganshire, flows W. and N. to estuary of Dyfi.
Les Abimes, tn., Guadeloupe I., 3 m. from La Pointe-à-Pitre.
Les Andelys, tn., France, dep. Eure, 20 m. NE. Evreux.
Les Arcs, tn., France, dep. Var, 8 m. S. Draguignan.
Lesbos, in Ægean Sea. *See* **Mityiene**.
Les Brenets, vil., Switzerland, 12 m. WNW. Neuchâtel.
Lesbury, par., tnship., and vil., Northumberland, 3½ m. SE. Alnwick.
Les Eboulemens, vil., Quebec, co. Charlevoix, 69 m. below Quebec.
Les Ecureuils, vil., Quebec, co. Portneuf, on St. Lawrence R.
Les Escoumains, vil., Quebec, co. Saguenay, on St. Lawrence R.
Lesina, isl., Dalmatia, 23 m. SE. Spalato.
Leskovatz, tn., in S. of Servia, dist. of Nish.
Leslie, tn. and par., Fifeshire, 4 m. W. Markinch.
Leslie, par., Aberdeenshire, 4 m. SW. of Insch.
Leslie, vil. and tnship., Michigan, Ingham co.
Leslie, vil., Ontario, co. York, 1 m. E. Toronto.
Lesmabagow, par. and vil., co. and 6 m. SW. Lanark.
Lesneven, tn. France, dep. Finistère, 16 m. NNE. Brest.
Lesparre, tn., France, dep. Gironde, 37 m. NW. Bordeaux.
Lesse, riv., Belgium, affl. of the Meuse above Dinant.
Lessen, tn., W. Prussia, 17 m. SSE. Marienwerder.
Lesser Slave Lake, Athabasca. Lat. 55° 40′ N., long. 117° W.
Lessines, tn., Belgium, Hainaut, on R. Dender.
Lessudden, vil., Roxburghshire, in par. and 1½ m. SE. St. Boswells.
Lesterville, vil. and tnship., Missouri, Reynolds co.
Le Sueur, vil. and tnship., Minnesota, Le Sueur co., on Minnesota R.
Le Sueur, riv., Minnesota, falls into the Blue Earth R.
Leswait, par. and vil., Wigtownshire, 3 m. NW. Stranraer.
Letcombe Regis, par., tnship., and vil., Berks, 1½ m. SW. Wantage.
L'Etete, set., New Brunswick, co. Charlotte, 9 m. from St. George.
Letham, vil., Kirkden and Dunnichen pars., co. and 5 m. E. Forfar.
Lethbridge, tn., Victoria, co. Grant, 65½ m. W. by N from Melbourne.
Lethbridge, tn., Alberta, on branch of the Canadian Pacific Ry.
Letitchev, tn., Russia, in Podolia, 6 m. NNE. Kamieniec.
Letmathe, tn., Prussia, in Westphalia, 22 m. W. Arnsberg.
Letobatchee, vil. and tnship., Alabama, Lowndes co.
Lettere, tn., Italy, prov. Napoli, 3½ m. E. Castellamare.
Letterkenny, tn., co. Donegal, 16 m. SW. Londonderry.
Lettermore Island, at entrance of Kilkieran Bay, co. Galway.
Lettermullan Island, Kilcummin par., W. co. Galway.
Lenca, Cape, or **Santa Maria di Leuca**, SE. extremity of Italy.
Leucadia. *See* **Santa Maura**.
Leucbare, par. and vil., Fifeshire, 5½ m. NW. St. Andrews.
Leuk, vil., Switzerland, canton Valais, on R. Rhône. Alt. 5000 ft.
Leurbost, vil., Lewis Island, 8 m. SW. Stornoway.
Leutensdorf, tn., Bohemia, 24 m. WNW. Leitmeritz.
Leuthen, vil., Prussian Silesia, 9 m. ESE. Neumarkt.
Leutkirch, tn., Würtemberg, 40 m. S. Ulm.
Lentschau, tn., Hungary, 123 m. NE. Buda-Pesth.
Leuze, tn., Belgium, in Hainaut, on R. Dender.
Leva, tn., Hungary, 54 m. NNW. Buda-Pesth.
Levan, vil. and tnship., Utah, Juab co.
Levanger, tn., on Trondhjem Fiord, Norway.
Levant, French name for E. shores of the Mediterranean.
Levant, vil. and tnship., Maine, Penobscot co.
Levantine, val., Switzerland, S. from St. Gotthard.
Levanto, cst. tn., Italy, prov Genoa, 18 m. NNW La Spezia.
Levanzo, one of the Ægades Is., off W. coast of Sicily.
Levard, tn., Hungary, 26 m. NNW. Pressburg.
Levee, vil. and tnship., Kentucky, Montgomery co.
Leven, par., tnship., and vil., E. Riding, Yorks, 6 m. NE. Beverley.
Leven, tn., Fife, on Firth of Forth, 10¾ m. NE. Kirkcaldy.
Leven, Loch, sea loch, borders of Argyll and Inverness-shires.
Leven, Loch, in co. and par. of Kinross. Lat. 56° 41′ N.
Leven, River, borders of Argyll and Inverness-shires to Loch Leven.
Leven, River, from Loch Lomond to R. Clyde.
Leven, River, Kinross and Fife, issues from Loch Leven and flows to Largo Bay. 16 m. long.
Leven, River, N. Lancashire, issues from Lake Windermere.
Leven, River, Tasmania, co. W. Devon, 70 m. from Launceston.
Levenshuime, tnship., SE. Lancashire, 3 m. SE. Manchester.
Lever, Great, tnship., SE. Lancashire, 1½ m. SE. Bolton.
Lever, Little, tnship. and vil., Bolton le Moors par., SE. Lancashire.
Leverano, tn., prov. and 10 m. WSW. Lecce, Italy.
Leverbridge, eccl. dist., Bolton le Moors par., SE. Lancashire.
Lever Darcy, tn. and vil., Bolton le Moors par., SE. Lancashire.
Leverett, vil. and tnship., Massachusetts, Franklin co.
Leverington, par., tnship., vil., Cambridgeshire, 2 m. NW. Wisbech.
Levern, *quoad sacra* par., Eastwood and Abbey pars., Renfrewshire.
Leverstock Green, eccl. dist. and vil., Abbots Langley par., Herts.
Leverton, par. and vil., Lincolnshire, 5½ m. NE. Boston.
Leverton, South, par., tnship., and vil., Notts, 6½ m. SE. East Retford.
Levico, tn., Italy, prov. and 10 m. WSW. Lecce.
Levis, tn., Quebec, cap. of Lewis co., on R. St. Lawrence.
Levroux, tn., France, dep. Indre, 13 m. N. Châteauroux.
Levuka, tn., Fiji, on E. coast of Ovalau Island.
Lewannick, par. and vil., Cornwall, 5 m. SW. Launceston.
Lewes, bor. and co. tn. of Sussex, on R. Ouse. Lat. 50° 52′ N.
Lewes, parl. div of Sussex.
Lewes, vil., Delaware, Sussex co., on Delaware Bay.
Lewis, largest and most northerly of Outer Hebrides.
Lewis, vil., Iowa, Cass co., on the E. Nishnabatona R.
Lewisburg, vil. and tnship., Kentucky, Mason co.
Lewisburg, West, vil. and tnship., Virginia, cap. of Greenbrier co.
Lewisburg, bor., Pennsylvania, cap. of Union co., on Susquehanna R.
Lewisham, parl. bor., par., and SE. suburb of London.
Lewis Ponds, New South Wales. Silver-field.
Lewisport, vil. and tnship., Kentucky, Hancock co., on the Ohio R.
Lewiston, vil. and tnship., California, Trinity co., on the Trinity R.
Lewiston, vil. and tnship., Illinois, cap. of Fulton co.
Lewiston, vil., Idaho, Nez Percés co., on Clearwater and Snake Rs.
Lewiston, city, Maine, in co. and on Androscoggin R.
Lewiston, vil. and tnship., Maryland, Frederick co.
Lewiston, vil. and tnship., New York, Niagara co., on Niagara R.
Lewiston, bor., Pennsylvania, cap. of Mufflin co., on Juniata R.
Lewiston, vil. and tnship., Virginia, Lunenburg co.
Lewisville, vil. and tnship., North Carolina, Forsyth co.
Lewknor, tnship. and vil., Oxfordshire and Bucks, 6 m. S. Thame.
Lew Water, riv., Devon, rises nr. Bridestow, flows 13 m. SW. to Tamar.
Lexden, par., NE. co. Essex, in bor. of Colchester.
Lexington, vil. and tnship., Illinois, McLean co.
Lexington, vil. and tnship., Indiana, Scott co.
Lexington, city, Kentucky, cap. of Fayette co., on Elkhorn R. Lat. 38° 0′ N., long. 84° 15′ W.
Lexington, vil. and tnship., Massachusetts, Middlesex co.
Lexington, port of entry, Michigan, cap. of Sanilac co., on L. Huron.
Lexington, vil. and tnship., Minnesota, Le Sueur co.
Lexington, vil., Missouri, cap. of Holmes co.
Lexington, tn. and tnship., Missouri, cap. of La Fayette co.
Lexington, vil., tnship., New York, Greene co., among Catskill Mtns.
Lexington, vil. and tnship. N. Carolina, cap. of Davidson co.
Lexington, vil., Ohio, Richlands co.
Lexington, vil., tnship., Virginia, cap. of Rockbridge co., on James R.
Leyburn, tn. and tnship., N. Riding, Yorks, 18 m. W. Northallerton.
Leyburn, tn., Queensland, co. Merivale, 150 m. SW. Brisbane.
Leyden, city, S. Holland, 22 m. SW. Amsterdam.
Leyden, vil. and tnship., Massachusetts, Franklin co.
Leyden, vil. and tnship., New York, Lewis co., on the Black R.
Leydenberg, vil., Transvaal, 180 m. NE. Pretoria.
Leyderdorf, vil. S. Holland, on the Rhine, 1½ m. E. Leyden.

Leyland, tn., par., and tnshp., N. Lancashire, 4½ m. S. Preston.
Leylands, eccl. dist., in par. and bor. of Leeds, W. Riding, Yorks.
Leyny, barony, S. co. Sligo.
Leyte, isl., one of the Philippines, SSW. of Samar.
Leytha River. *See* **Leitha.**
Leyton, tn. and par., Essex, 1 m. N. Stratford.
Leytonstone, eccl. dist., Essex, Low Leyton par., 1 m. NE. Leyton.
Lezama, vil., Spain, prov. Alava, 3 m. SE. Amurio.
Lezant, par. and vil., Cornwall, 4 m. S. Launceston.
Lezay, vil., France, Deux-Sèvres, 6 m. ENE. Melle.
Lezayre, par. and vil., Isle of Man, 2 m. SW. Ramsey.
Lezaysk, tn., Austria, Galicia, 25 m. NE. Rzeszow.
Lezignan, tn., France, Aude, 13 m. W. Narbonne.
Lezoux, tn., France, Puy-de-Dôme, 15 m. ENE. Clermont.
Lezuza, vil., Spain, 32 m. WSW. Albacete.
Liakhov, isl., New Siberia Is., Arctic Ocean. Lat. 75° 0′ N.
Liancourt, tn., France, Oise, 5 m. SSE. Clermont.
Liang-Tchen, city, China, Kan-su, 140 m. NNW. Lian-Tcheu.
Lian-Tchen, city, China, Quang-Tong, 240 m. SW. Canton.
Liard, River, British Columbia, flows to the Mackenzie.
Libanus, mtns., Syria. *See* **Lebanon.**
Liban, spt. tn., Russia, Courland, on the Baltic.
Libberton, par. and vil., Lanarkshire, 5 m. NW. Biggar.
Liberia, rep., Africa, Upper Guinea. 14,300 sq. m.
Libertad, maritime dep., NW. Peru. Area 15,649 sq. m.
Libertad, La, tn., San Salvador, Central America, on the Pacific.
Liberton, par. and vil., co. and 2½ m. SE. Edinburgh.
Liberty, vil. and tnshp., Illinois, Adams co.
Liberty, vil. and tnshp., Indiana, St. Joseph co.
Liberty, vil., Indiana, cap. of Union co.
Liberty, vil. and tnshp., Kansas, Montgomery co.
Liberty, vil. and tnshp., Maine, Walds co., on the St. George R.
Liberty, vil. and tnshp., Michigan, Jackson co.
Liberty, tn. and tnshp., Missouri, cap. of Clay co.
Liberty, vil. and tnshp., New York, Sullivan co.
Liberty, vil. and tnshp., Pennsylvania, Tioga co.
Liberty, vil. and tnshp., Virginia, cap. of Bedford co.
Liberty Centre, vil., Ohio, Henry co.
Liberty of the Rolls, par., Middlesex, in Finsbury.
Libertytown, vil. and tnshp., Maryland, Frederick co.
Libertyville, vil. and tnshp., Illinois, Lake co.
Libourne, tn., France, dep. Gironde, 15 m. ENE. Bordeaux.
Libreville, tn., Gabun, French Congo. Lat. 0° 30′ N., long. 9° 20′ E.
Libyan Deeert, part of the Sahara, E. of Fezzan and Waday.
Licata, spt., Sicily, at mouth of R. Salso.
Lich, tn., Hessen, on R. Wetter, 8 m. SE. Giessen.
Lichfield, city, co. and 17 m. SE. Stafford. Lat 52° 42′ N.
Lichfield, parl. div. of Staffordshire.
Lichtenburg, tn., Transvaal colony, in the W.
Lichtenfels, tn., Bavaria, on R. Main, 20 m. NNE. Bamberg.
Lichtensteig, tn., Switzerland, cant. and 16 m. WSW. St. Gall
Lichtenstein, tn., Saxony, 14 m. WSW. Chemnitz.
Lichtenvoorde, vil., Netherlands, 5 m. SW. Groenlo.
Lichtervelde, tn., Belgium, 13 m. WSW. Bruges.
Lick, tn., E. Prussia, 55 m. S. Gumbinnen.
Lickbla, par., N. co. Westmeath, 3½ m. NW. Castlepollard.
Lickey, eccl. dist., Worcester, Broomsgrove and King's Norton pars.
Licking River, Kentucky, rises in Floyd co., and falls into the Ohio R.
Licking River, Ohio, falls into the Muskingum R. at Zanesville.
Lickmolassy, par., S. co. Galway, on R. Shannon and Lough Derg.
Licodia, tn., Sicily, prov. Catania, 7 m. SE. Caltagirone.
Lidar River, Kashmir state, Punjab, head-water of the Jehlam.
Liddel Water, Roxburgh and Dumfriesshires, flows 26½ m. to the Esk.
Liddes, vil., Switzerland, between Marigny and Great St. Bernard.
Liddiard Millicent, par. and vil., Wilts, 4 m. NW. Swindon.
Liddiard Treguooze, par. and vil., Wilts, 1 m. SE. Liddiard Millicent.
Liddington, par. and vil., Rutland, 2 m. SE. Uppingham.
Lidford, par. and vil., Devon, on R. Lid, 6 m. NE. Tavistock.
Lidköping, tn., Sweden, 30 m. SW. Mariestadt, on Lake Wener.
Lidlington, par. and vil., in co. and 9¾ m. SW. Bedford.
Liebau, tn., Moravia, 18 m. NE. Prerau.
Liebau, tn., Prussian Silesia, 34 m. SSW. Liegnitz.
Liebemühl, tn., East Prussia, 72 m. SSW. Königsberg.
Liebenau, tn., Bohemia, 19 m. NE. Buntzlau.
Liebenstein, Germany, 18 m. WSW. Gotha.
Liebenwalde, tn., Prussia, Brandenburg, 37 m. NNE. Potsdam.
Liebenwerda, tn., Prussian Saxony, 60 m. ENE. Merseburg.
Liebervolkwitz, tn., Saxony, 5 m. SE. Leipzig.
Liebstadt, tn., E. Prussia, on the Muhl, 54 m. SSW. Königsberg.
Liechtenstein, small principality, Tyrol, bet. Rhine and Vorarlberg.
Liedekerke, vil., Belgium, 12 m. W. Brussels.
Liège, prov., Belgium. Lat. 50° 38′ N., long. 5° 34′ E.
Liège, city, Belgium, cap. of above, 54 m. SE. Brussels.
Liegnitz, tn., Prussian Silesia, 40 m. WNW. Breslau.
Liemba, lake, Cent. Africa, at S. end of Lake Tanganyika.
Liempden, vil., Netherlands, 9 m. S. Bois-le-Duc.
Lienden, vil., Netherlands, Gelderland, 12 m. NW. Nymwegen.
Lientz, tn., Tyrol, on River Drave.
Liepore, vil., Alsace, 14 m. NW. Colmar.
Lierneux, vil., Belgium, prov. and 25 m. SSE. Liège.
Lierre, tn., Belgium, 10 m. SE. Antwerp.
Liesthal, tn., Switzerland, 8 m. SE. Basle.
Lietor, tn., Spain, 63 m. NW. Murcia.
Lievin, tn., France, in Pas-de-Calais, 14 m. SE. Bethune.
Lièvre, Rivière du, Quebec, enters the Ottawa R.
Liff, Benvie, and Invergowrie, par. and vil., Forfarshire.
Liff, vil., Forfarshire, 6½ m. NW. Dundee.
Liffey, River, Leinster prov., falls into Dublin Bay at Dublin.
Lifford, tn., Clonleigh par., NE. co. Donegal, 15 m. SW. Londonderry.
Liffordrum, mtn., 5 m. E. of Strabane, N. co. Tyrone. Alt. 1343 ft.
Lifton, par. and vil., Devon, on R. Lid, 4 m. NE. Launceston.
Lifu, the largest of the Loyalty Is. in the Pacific, belongs to France.
Lightcliffe, eccl. dist., W. Riding, Yorkshire, 3 m. SE. Halifax.
Light River, S. Australia, flows SW. through cos. Light and Gawler.
Lignières, tn., France, dep. Cher, 25 m. SW. Bourges.
Ligny, vil., Belgium, 14 m. WNW. Namur.
Ligny, tn., France, dep. Meuse, 10 m. SE. Bar-le-Duc.
Ligonier, vil., Indiana, Noble co., on the Elkhart R.
Ligonier, bor. and tnshp., Pennsylvania, Westmoreland co.
Ligor, tn., Lower Siam, on E. side of Malay Peninsula.
Liguria, compart., N. Italy, surrounding Gulf of Genoa.
Ligurian Sea, part of Mediterranean, N. of Corsica.
Lihou Reef and Cays, Coral Sea, 120 m. SW. of Willis Group.
Lika, riv., Croatia, military frontier, sinks underground.
Likhi, petty state, Bombay, India.
Li-Kiang, city, China, Yun-Nan. Lat. 26° 45′ N., long. 100° 20′ E.
Likoma, isl. and university mission stn., Lake Nyassa, Equat. Africa.
Likuba, riv., Congo Ter., enters the Congo at Bossi station.
Lilajan River, Bengal, Hazaribagh dist.
Lilesville, vil. and tnshp., North Carolina, Anson co.
Lille, ft. tn., cap. of Nord, 155 m. N. by E. Paris.
Lillebonne, tn., France, dep. Seine-Inférieure, 22 m. E. Havre.
Lillehammer, tn., Norway, 80 m. NNW. Christiania.
Lillers, tn., France, Pas-de-Calais, 7 m. NW. Bethune.
Lillesand, spt. tn., Norway, 15 m. ENE. Christiansand.
Lilleshall, par and vil., Shropshire, 3 m. SW. Newport.
Lilley, par. and vil., in N. of co. Herts, 4 m. NE. Luton.
Lilliesleaf, par. and vil., Roxburghshire, 3 m. W. Belses.
Lillimur, tn., co. Lowan, Victoria, 305 m. NW. Melbourne.
Lillington, par. and local gov. dist., Warwickshire, NE. Leamington.
Lillington, vil. and tnshp., North Carolina, cap. of Harnett co.
Lillo, tn., Spain, prov. and 37 m. ESE. Toledo.
Lillooet, vil., Brit. Columbia, 283 m. NW. New Westminster.
Lilly Lake, set., New Brunswick, King's co., 19 m. from St. John.
Lilydale, vil., Victoria, co. Evelyn, 24 m. NE. Melbourne.
Lima, city, cap. of Peru and of dep. and prov. of Lima.
Lima, dep., Peru. Lat. 12° 3′ S., long. 77° 0′ W.
Lima, vil. and tnshp., Illinois, Adams co., on the Mississippi R.
Lima, vil. and tnshp., Indiana, La Grange co., on the Pigeon R.
Lima, vil. and tnshp., New York, Livingston co.
Lima, city, Ohio, cap. of Allen co., on the Ottawa R.
Limari, riv., Chili, prov. Coquimbo. 100 m. long.
Limasol, spt. tn., Cyprus, on S. coast, 38 m. SW. Larnica.
Limavady, tn. and tnshp., co. and 16 m. NE. Londonderry.
Limbach, tn., Saxony, 7 m. NW. Chemnitz.
Limbourg, prov., Belgium. Lat. 50° 38′ N., long. 5° 56′ E.
Limburg, prov., Netherlands. Lat. 51° 10′ N., long. 6° 0′ E.
Limburg, tn., Prussia, in Hessen-Nassau, on R. Laha.
Limburg, tn., Westphalia, on R. Leine.
Limehouse, par., on R. Thames, Middlesex, in E. London.
Limehouse, parl. div. of Tower Hamlets, Middlesex.
Limehouse, vil., Ontario, co. Halton, 32 m. W. Toronto.
Limekilns, vil., Fife, on Firth of Forth, 3 m. S. Dunfermline.
Limerick, co., Munster, Irel. 680,842 ac. Lat. 52° 40′ N.
Limerick, city, co. Limerick. Lat. 52° 40′ N., long. 8° 35′ W.
Limerick, vil. and tnshp., Maine, York co., on the Little Ossipee R.
Limerick, vil. and tnshp., Pennsylvania, Montgomery co.
Limerigg, vil., Stirlingshire, in par. and 1 m. S. Slamannan.
Limestone, vil., New York, Cattaraugus co.
Limestone, vil. and tnshp., Pennsylvania, Clarion co.
Limestone Bay, Saskatchewan, off Lake Winnipeg.
Limestone Islands, Ontario, in Georgian Bay.
Limestone Springs, vil. and tnshp., S. Carolina, Spartanburg co.
Limeville, vil. and tnshp., Alabama, Clay co.
Limeville, vil., Iowa, Wayne co.
Limeville Station, borough, Pennsylvania, Crawford co.
Limington, vil. and tnshp., Maine, York co.
Limmat, River, Switzerland, joins the Aar 2 m. E. Brugg.
Limoeiro, tn., Brazil, state, and 70 m. NW. Pernambuco.
Limogee, city, France, cap. of Haute-Vienne, on R. Vienne.
Limon, spt. tn., Costa Rica, on E. coast.
Limone, vil., Italy, prov. and 16 m. S. Coni.
Limosani, tn., Italy, 7 m. NNW. Campobasso.
Limousin, old prov., France, now Corrèze, and part of Haute-Vienne.
Limoux, tn., France, Aude, on R. Aude.
Limpopo River, Africa, falls into Indian Ocean. Lat. 24° 0′ S.
Limpsfield, par. and vil., Surrey, 12 m. NE. Reigate.
Limra, petty state, Bombay Presidency. Area 7 sq. m.
Limri, native state, Gujarat. Area 344 sq. m.
Limri, chief tn., Limri state. Lat. 22° 34′ N., long. 71° 53′ E.
Lim River, Herzegovina, affluent of the Drina.
Linares, tn., Spain, prov. and 23 m. NE. Jaen.
Linares, prov., Chili. Area 3488 sq. m.
Linares, tn., Chili, cap. of above, 10 m. SE. Talca.
Linares, tn., Mexico, in Nuevo Leon, 55 m. SE. Monterey.
Linay, Altars of, 2 reefs, Orkney, off NW. of N. Ronaldshay I.
Lincoln, bor. and par., Lincolnshire. Lat. 53° 12′ N.
Lincoln, tn., Illinois, cap. of Logan co.
Lincoln, vil. and tnshp., Maine, Penobscot co.
Lincoln, vil., tnshp., Massachusetts, Middlesex co., on Sudbury R.
Lincoln, city, cap. of Nebraska and of Lancaster co.
Lincoln, vil., New Mexico, cap. of Lincoln co., on the R. Bonito.
Lincoln, vil. and tnshp., Vermont, Addison co.
Lincoln, settlement, New Brunswick, Sunbury co.
Lincolnshire, co., in E. England. Area 1,767,879 acres.
Lincolnton, vil., North Carolina, cap. of Lincoln co.
Lindal, eccl. dist., N. Lancashire, Cartmel par., 2 m. NE. Grange.
Lindau, ft. tn., Bavaria, on island in Lake Constance.
Linde, tn., Sweden, 20 m. N. Orebro.
Linden, tn., Prussia, a suburb of Hanover.
Linden, vil. and tnshp., Alabama, cap. of Marengo co.
Linden, vil., Massachusetts, Middlesex co.
Linden, vil., Michigan, Genesee co., on the Shiawassee R.
Linden, vil. and tnshp., New York, Union co.
Linden, vil. and tnshp., Wisconsin, Iowa co.
Lindenau, vil., Saxony, 3 m. W. Leipzig.
Lindesnäs, cape, S. coast Norway. Lat. 58° N., long. 7° 2′ E.
Lindfield, par. and vil., Sussex, 3½ m. NE. Cuckfield.
Lindi, harbour, German E. Africa.
Lindisfarne Island, Northumberland. *See* **Holy Island.**
Lindley cum Quarmby, tnshp., Huddersfield par., W. Riding, Yorks.
Lindley, vil., Orange River Colony. 27° 50′ S., 28° E.
Lindow, eccl. dist., Cheshire, Wilmslow par., 3 m. SW. Wilmslow.
Lindridge, par., tnshp., and vil., Worcestershire, on R. Teme.
Lindeay, tn., Ontario, cap. of Victoria co., 55 m. NW. Port Hope.
Lindsay Monnt, New South Wales, co. Rouse. Height 5500 ft.
Lindsay Monnt, dist., Queensland, on border of New South Wales.
Lindsay River, Victoria, co. Millewa.
Lindsey, Parts of, div. of Lancashire. 314,159 acres.
Line, River, Cumberland, flows 18 m. SW. to the Esk.
Lingan, coast vil., Nova Scotia, in Cape Breton co.
Lingayen, spt., Philippine Is., on W. coast of Luzon.
Lingards, tnshp., Almondbury par., S. div. W. Riding, Yorkshire.
Ling Chui, tn., on Hainan Island, prov. Quang-Tong.
Lingen, tn., Hanover, 36 m. WNW. Osnabrück.
Lingen, isl., off E. coast Sumatra, 100 m. SE. Singapore.
Lingfield, par. and vil., Surrey, 4 m. NE. Grinstead.
Lingmell, mountain, Cumberland. Alt. 2104 ft.
Lingmoor Fell, mountain range, Westmorland. Alt. 1500 ft.
Linguaglossa, tn., Sicily, 23 m. N. Catania.
Linguetta, Cape, Turkey. Lat. 40° 25′ N., long. 19° 13′ E.
Lin-Kiang, city, China, prov. Kiang-si. Lat. 28° 0′ N., 115° 30′ E.
Linkinhorne, par. and vil., Cornwall, 8 m. S. Launceston.
Linköping, cap. of Östergötland, near L. Roxen.
Linkville, vil. and tnshp., Oregon, Lake co.
Linkwood, vil. and tnshp., Maryland, Dorchester co.
Linlithgow, burgh, par., and co. tn. of Linlithgow, 17½ m. W. Edinburgh. Lat. 55° 59′ N., long. 3° 35′ W.
Linlithgowshire, co., SE. Scotland. 76,806 ac.
Linn, vil. and tnshp., Missouri, cap. of Osage co.
Linnens, vil. and tnshp., Maine, Aroostook co.
Linnens, vil., Missouri, cap. of Linn co.
Lin-ngan, tn., China, prov. Yun-nan. Lat. 23° 38′ N.
Linnhe, Loch, Argyll and Inverness. Lat. 56° 36′ N., long. 5° 30′ W.
Linnville, vil. and tnshp., Virginia, Rockingham co.
Linoea Island, Mediterranean. Lat. 35° 51′ N., long. 12° 52′ E.
Linslade, par. and vil., Bucks, 2 m. NW. Leighton Buzzard.
Linsted, par. and vil., Kent, 3 m. SE. Sittingbourne.
Linthhal, vil., Switzerland, 9 m. SSW. Glarus, on R. Linth.
Linthieum Island, Fiji, one of the Hudson group.
Linthorpe, tn., Middlesborough par., N. Riding, Yorks.
Linth River, Switzerland, affluent of the Aar.
Linthwaite, tn., Almondbury par., W. Riding, Yorkshire.
Linton, par. and vil., co. and 10½ m. SE. Cambridge.
Linton, tnshp. and vil., Derbyshire, 4½ m. SE. Burton-upon-Trent.
Linton, par. and vil., SE. Herefordshire, 4½ m. NE. Ross.
Linton, tnshp., Herefordshire, in par. and 3 m. SE. Bromyard.
Linton, par. and vil., Kent, 4 m. S. Maidstone.
Linton, par., tnshp., and vil., N. div. W. Riding, Yorkshire.
Linton, par., in NE. Roxburghshire, 6 m. SE. Kelso.
Linton, vil., Kentucky, Trigge co., on the Cumberland R.
Linton, tnshp., New Zealand, Orono co.
Linton, East, vil., Haddingtonshire, 5½ m. W. Dunbar.
Linton, West, par. and vil., Peeblesshire, 15 m. SW. Edinburgh.
Lintons, tnshp., Victoria, Grenville co., 119 m. NW. Melbourne.
Lintrathen, par., Forfarshire, on Melgam Water, near L. Lintrathen.
Lin-Tsing, city, China, prov. Shan-Tung, on Yu-ho Canal.
Lintz, ft. city, cap. of Upper Austria, on the Danube.
Lintz, tn., Prussia, 18 m. NNW. Coblenz, on R. Rhine.
Linwood, *q.s.* par. and vil., Renfrewshire, 2½ m. W. Paisley.
Linwood, vil. and tnshp., Nebraska, Butler co.
Linwood, vil., Ohio, Hamilton co.
Linwood, vil., Pennsylvania, Delaware co., on the Delaware R.
Linwood, vil., Ontario, co. Waterloo, 18 m. from Berlin.
Linyanti, tn., Matabeleland. Lat. 18° 9′ S., Long. 23° 50′ E.
Lio, vil., Punjab, Bashahr state. Lat. 31° 53′ N., long. 78° 37′ E.
Lionesse, shoal, English Channel, off Land's End and Scilly Isles.
Lions, Gulf of, Mediterranean, S. France. Lat. 43° 10′ N., long. 5° 0′ E.
Lipari Isls., N. of Sicily. Lat. 38° 30′ N.
Lipetsk, tn., Russia, gov. and 84 m. W. Tambov, on Voronezh.
Lipno, tn., Poland, 32 m. NW. Plock, on the Niemen.
Lipovetz, tn., Russia, 102 m. SW. Kiev.
Lippa, tn., Hungary, on R. Maros, 30 m. NE. Temesvar.
Lippe, principality, NW. Germany. Area 469 sq. m.
Lippehne, tn., Brandenburg, 48 m. NNE. Frankfort-on-the-Oder.
Lippe River, Germany, joins the Rhine at Wesel. 110 m. long.
Lippe-Schaumburg. *See* **Schaumburg-Lippe.**
Lippspring, tn., Westphalia, 35 m. SSW. Minden.
Lippstadt, tn., Westphalia, on R. Lippe.
Lipson and **Tarrandale**, tns. (adjacent), S. Australia, 228 m. N. Adelaide.
Lipson Reef, off S. coast of Kangaroo Island, S. Australia.
Lipson's Cove, S. Australia, Spencer Gulf, co. Flinders.
Liptrap, Cape, Victoria, co. Buln-Buln, bet. Venus and Waratah Bs.
Liria, tn., Spain, prov. and 18 m. NW. Valencia.
Lisbon, cap. of Portugal. Lat. 38° 45′ N., long. 9° 10′ W.
Lisbon, vil., Maine, Androscoggin co., 32 m. NNE. Portland.
Lishon, vil. and tnshp., Illinois, Kendall co.
Lisbon, vil. and tnshp., New Hampshire, Grafton co.
Lisbon, vil. and tnshp., N. Carolina, Sampson co.
Lisbon, vil. and tnshp., Virginia, Bedford co.
Lisbon Falls, vil., Maine, Androscoggin co.
Lisburn, tn., cos. Antrim and Down, 8 m. SW. Belfast.
Lisburn, vil., Ontario, co. Bruce, 8 m. from Kincardine.
Liscannor, fishing vil., co. Clare, on **L. Bay.**
Liscard, tnshp., Cheshire, Wallasey par., on R. Mersey.
Liscarroll, par. and vil., N. co. Cork, 7 m. NW. Buttevant.
Lischan, tn., Bohemia, 7 m. ENE. Budweis.
Liscleary, par., in co. and 5 m. SE. Cork, on R. Annabuoy.
Liscomb, vil. and tnshp., Iowa, Marshall co.
Liscomb, set., Nova Scotia, co. Guysborough, 12 m. from Sherbrooke.
Liscomb Island, Nova Scotia, Guysborough co.
Liscomb Lake and River, Nova Scotia, Guysborough co.
Lisdillon, tn., Tasmania, co. Glamorgan, 63 m. NE. Hobart.
Lisdoonvarna, vil., co. Clare, 20 m. NW. Ennis.
Lisduff Island, co. Mayo, in Clew Bay.
Lisgenan, par., S. co. Waterford, 5 m. NE. Youghal.
Lisieux, tn., France, in Calvados, 34 m. E. Caen.
Liskeard, mun. bor. and tnshp., Cornwall, 15 m. SW. Launceston.
Liskeevy, par., N. co. Galway, on R. Clare, 8 m. NE. Tuam.
Liskinfere, par., N. co. Wexford, 4 m. SW. Gorey.
Lisko, tn., Austria, in Galicia, 8 m. SE. Sanok.
Lisle, tn., Tasmania, 27 m. NE. Launceston.
Lisle, vil., Ontario, Simcoe co., 24 m. SE. Collingwood.
Lisle, vil. and tnshp., Illinois, Du Page co.
Lisle, vil. and tnshp., New York, Broome co.
Lislee, par., S. co. Cork, on Courtmacsherry Bay, 6 m. E. Clonakilty.
L'Islet, vil., Quebec, in L'Islet co., 50 m. below Point Levis.
Lismalin, par., E. co. Tipperary, 5 m. E. Killenaule.
Lismore, isl. and *q.s.* par., Argyll. Lat. 56° 31′ N., long. 5° 35′ W.
Lismore, tn. and tnshp., cos. Cork and Waterford.
Lismore, port and tnshp., New South Wales, 420 m. N. Sydney.
Lismore, tn., Victoria, co. Hampden, 104 m. SW. Melbourne.
Lismore and Appin, par., Argyllshire, comprises Appin dist., etc.
Lismore and Mocollop, par., cos. Waterford and Cork.
Lisnadill, par., in co. and 4 m. SE. Armagh.
Lisnaskea, tn., co. Fermanagh, 11 m. SE. Enniskillen.
Lisoughter, mtn., summit of Twelve Pins, co. Galway. Alt. 1314 ft.
Liss, par. and vil., Hants, 4 m. NE. Petersfield.
Lissa, isl. and tn., in the Adriatic, 33 m. SW. Spalato, Dalmatia.
Lissa, tn., Prussia, prov. and 42 m. SSW. Posen. 51° 50′ N., 16° 30′ E.
Lissan, par., cos. Londonderry and Tyrone, 3 m. NW. Cookstown.
Lisse, vil., Netherlands, 16 m. SW. Amsterdam.
Lisselton, par., N. co. Kerry, 5 m. NW. Listowel.
Lissone, vil., Italy, in Lombardy, NW. Monza.
Lisson Grove, eccl. dist., Middlesex, St. Marylebone par.
Lisconuffy, par., mid co. Roscommon, 3 m. SE. Strokestown.
Listerlin, par., S. co. Kilkenny, 5 m. NE. Mulliuavat.
Lister og Mandal, amt, Norway. Area 2470 sq. m.
Listowel, tn. and par., N. co. Kerry, 20 m. NE. Tralee.
Listowel, tn., Ontario, co. Perth, 9 m. SW. Palmerston.
Liszka-Olaszi, tn., Hungary, 22 m. SW. Zemplin.
Litany, River, Palestine, enters Mediterranean 6 m. N. Tyre.
Litar Gotra, petty state, Bombay, India.
Litcham, par. and vil., Norfolk, 2 m. NW. Fransham.
Litchfield, vil. and tnshp., Connecticut, cap. of Litchfield co.
Litchfield, city, Illinois, Montgomery co.
Litchfield, vil. and tnshp., Michigan, Hillsdale co.
Litchfield, vil. and tnshp., Minnesota, cap. of Meeker co.
Litchfield, vil. and tnshp., New York, Herkimer co.
Litchfield, vil. and tnshp., Ohio, Medina co.
Litchfield, vil. and tnshp., Pennsylvania, Bradford co.
Litchurch, tnshp., Derbyshire, Derby, St. Peter par.
Lithang, tn., Tibet. Lat. 30° 2′ N., long. 99° 50′ E.
Litherland, coast tnshp., SW. Lancashire, Sefton par.
Lithgow, tnshp., New South Wales, 96 m. W. Sydney.
Lithonica, vil. and tnshp., Georgia, De Kalb co.
Lithuania, ancient ter., Europe, now in Russian govs. of Mohilev, etc.
Lititz, bor., Pennsylvania, Lancaster co.
Litlington, par. and vil., S. Cambridgeshire, 3 m. NW. Royston.
Littan, tn., Moravia, 10 m. NW. Olmutz.
Litter, par., NE. co. Cork, 3 m. NW. Fermoy.
Little Arichat, coast tn., Nova Scotia, on Isle Madame.
Little Arkansas River, Kansas, rises in Rice co.
Little Barrier Island, New Zealand, in Hauraki Gulf.
Little Big Horn River, Montana, rises among the Big Horn Mtns.
Little Billabong, tn., New South Wales, 250 m. SW. Sydney.
Little Black River, Missouri and Arkansas.
Little Blue River, Nebraska and Kansas, rises in Adam's co.
Littleborough, tn., SE. Lancashire, 3½ m. NE. Rochdale.
Littlebourn, par. and vil., Kent, 4 m. E. Canterbury.
Little Bras d'Or Channel, Cape Breton Island, Victoria co.
Little Brazoe River, Texas, falls into the Brazon R.
Little Britain, vil. and tnshp., Pennsylvania, Lancaster co.
Little Britain, vil., Ontario, 8 m. from Lindsay, co. Victoria.
Littlebury, par. and vil., Essex, 2 m. W. Saffron Walden.
Little Cedar River, Iowa, falls into Red Cedar R., in Chickasaw R.
Little Coal River, W. Virginia, falls into Coal R.
Little Colorado River, Arizona, falls into Colorado R.
Little Dawley, eccl. dist. and vil., Dawley par., Shropshire.
Little Drayton, eccl. dist., Staffordshire and Shropshire.
Little Eaton, tnshp. and vil., in co. and 2½ m. N. Derby.
Little Egg Harbour River, New Jersey, falls into Great Bay.
Little Falls, vil. and tnshp., Minnesota, cap. of Morrison co.
Little Falls, vil. and tnshp., New Jersey, Passaic co.
Little Falls, vil. and tnshp., New York, Herkimer co.
Little Glace Bay, vil., Nova Scotia, Cape Breton co.
Little Gunpowder River, Maryland, joins the Gunpowder R.
Littleham, par. and vil., Devon, 2 m. E. Exmouth.
Littlehampton, coast tn. and par., Sussex, 8 m. NE. Bognor.
Littlehampton, dist., S. Australia, 22 m. E. Adelaide.
Little Hart Crag, mtn., Westmorland, 3½ m. N. Ambleside. 2091 ft.
Little Head, promontory, on SE. coast of Isle of Man.
Little Holbeck, eccl. dist., Leeds par., West Riding, Yorkshire.
Little Humboldt River, Nevada, trib. of the Humboldt R.
Little Island, insular par., in co. and 5 m. E. Cork.
Little Kanawha River, West Virginia, rises in Upshur co.
Little Lake, vil. and tnshp., California, Mendocino co.
Little Loraine, set., Nova Scotia, on coast of Cape Breton co.
Little Miami River, Missouri, falls into the Ohio R.
Little Missouri River, Wyoming and Montana.
Littlemore, vil. and tnshp., co. and 2½ m. SE. Oxford.

Little Muskingiem River, Ohio, rises in Monroe co.
Little Neck, vil., New York, Queen's co.
Little Nemaha River, Nebraska, rises in Lancaster co.
Little Ormes Head, hdland., E. side Ormes Bay, 2½ m. E. Llandudno.
Little Osage River, Nevada and Missouri, falls into Osage R.
Littleover, tnship. and vil., Mickleover par., co. and 2 m. SW. Derby.
Little Point, cape, Ontario, Lambton co., on Lake Huron.
Littleport, par. and vil., Cambridgeshire, 5 m. NE. Ely.
Little Red River, Arkansas, falls into the White R.
Little River, tnship., Victoria, co. Grant, 30 m. SW. Melbourne.
Little River, vil. and tnship., S. Carolina, Story co.
Little Rock, city, cap. of Arkansas and of Pulaski co.
Little Russia, part of Russia. Area 80,226 sq. m.
Little Sioux, vil. and tnship., Iowa, on Little Sioux R., Harrison co.
Little Sioux River, Iowa, flows 300 m. to the Missouri.
Littlestown, borough, Pennsylvania, Adam's co.
Little Suamico, vil. and tnship., Wisconsin, Oconto co.
Little Suamico River, Wisconsin, in Oconto co.
Little Tennessee River, Tennessee, falls into Holston R., London co.
Littleton, vil. and tnship., Illinois, Schuyler co.
Littleton, vil. and tnship., Massachusetts, Middlesex co.
Littleton, vil. and tnship., New Hampshire, Grafton co.
Littleton, vil. and tnship., N. Carolina, Halifax and Warren cos.
Littleton, High, par. and vil., Somersetshire, 8½ m. SW. Bath.
Little Valley, vil. and tnship., Kansas, McPherson co.
Little Valley, vil. and tnship., New York, cap. of Cattaraugus co.
Little Vermillion River, Illinois and Indiana.
Little Wabash River, Illinois, rises in Shelby co.
Little Wolf, vil. and tnship., Wisconsin, Waupaca co.
Littleworth, par., in co. and city of Gloucester.
Litton, tnship. and vil., Derbyshire, 2 m. SE. Tideswell.
Litynsk, tn., Russia, gov. Podolia, 65 m. NE. Kamieniec.
Liu-kiu Islands, group of 52 isls., between Japan and Formosa.
Livadia, div., Greece, N. of Morea, and including Eubœa.
Livadia, imperial palace, Crimea, 3 m. SW. Yalta.
Livadia, tn., Greece, in Bœotia, 52 m. NW. Athens.
Livermore, vil., California, Alameda co.
Livermore, vil. and tnship., Maine, Androscoggin co.
Livermore, vil. and tnship., Kentucky, M'Lean co.
Livermore Falls, vil., Maine, Androscoggin co.
Liverpool, city and par., SW. Lancashire, on R. Mersey.
Liverpool, tn., New South Wales, co. Cumberland, 22 m. S. Sydney.
Liverpool, pt. of entry, Nova Scotia, Queen's co., 108 m. SW. Halifax.
Liverpool, vil. and tnship., Illinois, Fulton co.
Liverpool, vil., New York, Onondaga co., on Lake Onondaga.
Liverpool, vil. and tnship., Ohio, Medina co.
Liverpool, tn. and tnship., Pennsylvania, Perry co.
Liverpool Plains, pastoral dist., NE. New South Wales. 16,638 sq. m.
Liverpool River, Nova Scotia, flows 56 m. to Atlantic.
Liversedge, tnship., W. Riding, Yorkshire, 6½ m. SE. Bradford.
Liverton, tnship. and vil., N. Riding, Yorks, 6½ m. E. Guisbrough.
Livesey, tnship., NE. Lancashire, Blackburn par.
Livingston, spt. tn., Gautemala, at mouth of Rio Dulce.
Livingston, vil., Alabama, cap. of Sumpter co.
Livingston, vil. and tnship., Missouri, Madison co.
Livingston, vil. and tnship., New York, Essex co.
Livingstone, par. and vil., Linlithgowshire, on R. Almond.
Livingstone, tn., New Zealand, co. Waitaki, 116 m. N. Dunedin.
Livingstone Falls, Africa, on R. Congo. Lat. 5° S., long. 15° E.
Livingstone Range, mountains, Alberta.
Livingstonia, mission stn., Africa, on Lake Nyassa. Lat. 15° 0′ S.
Livitaca, vil., Peru, dep. Cuzco, prov. Chumbivilcas.
Livlezi Valley, Africa, Livingstonia, S. of Lake Nyassa.
Livno, ft. tn., Bosnia, 54 m. NW. Mostar.
Livny, tn., Russia, gov. and 80 m. SE. Orel.
Livonia, gov., Russia. Lat. 58° N., long. 26° E.
Livonia, vil. and tnship., Michigan, Wayne co.
Livonia, vil. and tnship., New York, Livingstone co.
Livonia Station, vil., New York, Livingstone co.
Livorno, tn., Italy, in Piedmont, prov. Novara.
Livron, tn., France, dep. Drôme, 2 m. NNE. Loriol.
Livry, vil., France, 10 m. E. Paris.
Livuma, riv., E. Africa, enters Indian Ocean near Cape Delgado.
Lixuri, spt., Cephalonia, 5 m. N. Argostoli.
Lizard Island, Queensland, dist. Cook. Highest point 1167 ft.
Lizard Point, headland, Cornwall. Lat. 49° 56′ N., long. 5° 15′ W.
Liza, The, riv., Cumberland, flows 6 m. NW. to Ennerdale Water.
Ljungan, riv., N. Sweden, flows 175 m. to G. of Bothnia.
Ljusdal, vil., Sweden, Gefleborg län, on Ljusne R.
Ljusnareberg, vil., Sweden, län and 55 m. N. Orebro.
Ljusne, River, Sweden, flows 220 m. to sea 36 m. N. Gefle.
Ljusterö, isl. and vil., Sweden, 33 m. NE. Stockholm.
Llagostera, tn., Spain, prov. and 10 m. SSE. Gerona.
Llailai, tn., Chili, prov. Valparaiso.
Llanaber, par., W. Merionethshire, on R. Maw.
Llanaelhaarn, par. and vil., SW. Carnarvonshire.
Llanafan, par. and vil., N. Cardiganshire.
Llanafanfawr, par. and tnship., Brecknockshire, 6 m. NW. Builth.
Llanarmon, par., Carnarvonshire, 4 m. NE. Pwllheli.
Llanarmon, par. and vil., Denbighshire, on R. Alen.
Llanarth, par. and tnship., Monmouthshire, 5½ m. SE. Abergavenny.
Llanarth, par., Cardiganshire, 4 m. SW. Aberayron.
Llanarthney, par. and vil., Carmarthenshire, on R. Towy.
Llanaea, par. and vil., Flintshire, near mouth of Dee estuary.
Llanbadarnfawr, par. and vil., Cardiganshire, 1 m. E. Aberystwith.
Llanbadarnfawr, par., Radnorshire, on R. Ithon.
Llanbadarn-Fynydd, par. and vil., Radnorshire, on R. Ithon.
Llanbadarn-Tref-Eglwys, par., vil., Cardigansh., 3 m. NE. Aberayron.
Llanbadarn-y Croyddin, Lower, tnship., Cardiganshire.
Llanbadarn-y Croyddin, Upper, tnship., Cardiganshire.
Llanbadrig, cst. par., co. Anglesey, 4 m. NW. Amlwch.
Llanbeblig, par., Carnarvonshire, on R. Seiont.
Llanbedrog, par. and vil., Carnarvonshire, 4 m. SW. Pwllheli.
Llanbedr-y-Cennin, par. and tnship., Carnarvonshire, 4 m. S. Conway.
Llanberis, tn. and par., Carnarvonshire, on R. Seiont.
Llanbister, par. and vil., Radnorshire, 4½ m. NW. Llanbister Road.
Llanblethian, par., Glamorganshire, 1 m. SW. Cowbridge.
Llanboldy, par. and vil., Carmarthenshire, 9 m. NE. Narberth.
Llanbrynmair, par., vil., Montgomeryshire, 11½ m. E. Machynlleth.
Llancarvan, par. and vil., Glamorganshire, 4½ m. SE. Cowbridge.
Llancynfelin, par., Cardiganshire, 7 m. NE. Aberystwith.
Llandaff, tn. and par., Glamorganshire, 2 m. NW. Cardiff.
Llandanwg, cst. par., Merionethshire, 2 m. S. Harleeh.
Llanddarog, par., Carmarthenshire, 6 m. SE. Carmarthen.
Llanddansaint, par., Carmarthenshire, 6 m. SE. Llandovery.
Llanddeiniolen, par. and vil., Carnarvonshire, 4 m. NE. Carnarvon.
Llandderfel, par. and vil., Merionethshire, 4 m. NE. Bala.
Llanddewi-Aberarth, par. and vil., Cardigansh., 2 m. NE. Aberayron.
Llanddewi-Brefi, par. and vil., Cardiganshire, 3 m. SW. Tregaron.
Llanddulas, cst. par. and vil., Denbighshire, 2½ m. NW. Abergele.
Llanddyfnan, par. and vil., Anglesey, 6½ m. NW. Beaumaris.
Llandeble, par. and vil., Carmarthenshire, 5 m. S. Llandilo.
Llandefallog, par. and vil., Brecknockshire, 6 m. NE. Brecknock.
Llandefeilog, par. and vil., Carmarthenshire, 5½ m. S. Carmarthen.
Llandegai, par. and vil., Carnarvonshire, 1½ m. SE. Bangor.
Llandegfan, par. and vil., Anglesey, 2 m. SW. Beaumaris.
Llandewy-Velfrey, par., Pembrokeshire, 2½ m. NE. Narberth.
Llandewy-Ystranny, par. and vil., Radnorshire, 12 m. SW. Knighton.
Llandilo, tn., Carmarthenshire, 15 m. NE. Carmarthen.
Llandilofawr, par., NE. Carmarthenshire.
Llandilo-Talyhont, Glamorganshire, 6 m. NE. Llanelly.
Llandinam, par. and vil., Montgomeryshire, 5½ m. NE. Llanidloes.
Llandingat, par., NE. Carmarthenshire.
Llandinorwig, eccl. dist., Llanddeiniolen par., Carnarvonshire.
Llandisilio-Gogo, cst. par., Cardiganshire, 7 m. SW. Aberayron.
Llandissilio, par. and vil., Carmarthenshire and Pembrokeshire.
Llandogo, par. and vil., co. and 7 m. SE. Monmouth.

Llandongh, par., SE. Glamorganshire, on R. Ely.
Llandovery, mun. bor., Carmarthenshire, 11½ m. NE. Llandilo.
Llandrillo, par. and vil., Merionethshire, 5 m. SW. Corwen.
Llandrillo-yn-Rhôs, tnship. and vil., Denbighsh., 3½ m. NE. Conway.
Llandrinio, par., Montgomeryshire, 9 m. SW. Oswestry.
Llandudno, cst. tn. and par., Carnarvonshire, 3½ m. NE. Conway.
Llandwrog, par. and vil., Carnarvonshire, 5 m. SW. Carnarvon.
Llandyfodog, par., Glamorganshire, 5½ m. NE. Bridgend.
Llandyfriog, par., Cardiganshire, on R. Teifi.
Llandyfrydog, par., co. Anglesey, on R. Dulas.
Llandygwydd, par., co. and 4 m. SE. Cardigan.
Llandyelllo, par. and vil., Anglesey, 4 m. SW. Beaumaris.
Llandysilio, par. and vil., Montgomeryshire, 7 m. SW. Oswestry.
Llandyssil, par., vil., Cardiganshire, 8½ m. E. Newcastle in Emlyn.
Llandyssil, par. and vil., co. and 2 m. SW. Montgomery.
Llanedy, par., Carmarthenshire, 9½ m. NE. Llanelly.
Llanegryn, par. and vil., Merionethshire, 12 m. SW. Dolgelly.
Llanegwad, par. and vil., Carmarthenshire, 8 m. SW. Llandilo.
Llaneilian, cst. par. and vil., Anglesey, 2 m. E. Amlwch.
Llaneilidan, par., Denbighshire, 5 m. SW. Ruthin.
Llanelly, bor. and par., Carmarthensh., 11 m. NW. Swansea.
Llanelly, par., Brecknockshire, 3 m. SE. Crickhowell.
Llanenddwyn, cst. par., Merionethshire, 5 m. NW. Barmouth.
Llanengan, par. and vil., Carnarvonshire, 7 m. SW. Pwllheli.
Llanerchrugog, eccl. dist., Denbighshire, Ruabon par.
Llanerchymedd, tn. and par., Anglesey, 6½ m. S. Amlwch.
Llanerfyl, par. and vil., Montgomeryshire, 5 m. NW. Llanfair.
Llanfabon, par., Glamorganshire, 5 m. NW. Caerphilly.
Llanfachreth, par. and vil., Anglesey, 7 m. SW. Llanerchymedd.
Llanfachreth, par. and vil., Merionethshire, 3 m. NE. Dolgelly.
Llanfaelog, par. and vil., Anglesey, 3 m. NW. Aberffraw.
Llanfair-ar-y-Bryn, par., NE. Carmarthenshire.
Llanfair-Caerinion, tn. and par., Montgomerysh., 8 m. SW. Welshpool.
Llanfair-Clydogau, par., Cardiganshire, 3 m. NE. Lampeter.
Llanfair-Dyffryn-Clywd, par. and vil., Denbighsh., 2 m. SE. Ruthin.
Llanfair-Fechan, tn. and par., Carnarvonshire, 7¾ m. SW. Conway.
Llanfair-is-Gaer, par., co. and 2 m. NE. Carnarvon.
Llanfair-Mathafarn-Eithaf, Anglesey, 7 m. NW. Beaumaris.
Llanfair-Pwllgwyngyll, tn. and par., Anglesey, 4 m. W. Bangor.
Llanfairtalhaiarn, par. and vil., co. and 8½ m. NW. Denbigh.
Llanfechan, par. and vil., Montgomeryshire, 3½ m. E. Llanfyllin.
Llanfechell, par. and vil., Anglesey, 5 m. SW. Amlwch.
Llanferrae, par. and vil., Denbighshire, 5½ m. NE. Ruthin.
Llanfihangel, par. and vil., Montgomerysh., 5 m. SW. Llanfyllin.
Llanfihangel-Aberbythych, Carmarthenshire, 3 m. SW. Llandilo.
Llanfihangel-Abercowin, par., vil., Carmarthensh., 3 m. SE. St. Clears.
Llanfihangel-ar-Arth, par. and vil., Carmarthensh., 2 m. NE. Pencader.
Llanfihangel-Beguildy, par., Radnorshire, 8 m. NW. of Knighton.
Llanfihangel-Cumdu, par., SE. Brecknockshire.
Llanfihangel-Exciliog, par., Anglesey, 2 m. SE. Llangefni.
Llanfihangel-Geneur-Glynn, par. and vil., Cardiganshire, 6 m. NE. Aberystwith.
Llanfihangel-Lledrod, par., Cardiganshire, 7 m. NW. Tregaron.
Llanfihangel-Rhôsycorn, par., Carmarthenshire, 10 m. NW. Llandilo.
Llanfihangel-y-Croyddin, par. and vil., Cardiganshire, 9 m. SE. Aberystwith.
Llanfihangel-y-Pennant, par., vil., Carnarvonsh., 4 m. NW. Tremadoc.
Llanfihangel-y-Pennant, par., Merionethshire, 8 m. SW. Dolgelly.
Llanfihangel-Ystrad, par. and vil., Cardigansh., 6½ m. SE. Aberayron.
Llanfihangel-y-Traethau, par., Merionethshire, 3 m. N. Harlech.
Llanfor, par., Merionethshire, 1¼ m. NE. Bala.
Llanfrothen, par. and vil., Merionethshire, 6½ m. NE. Harlech.
Llanfwrog, par., Denbighshire, on R. Clwyd.
Llanfyllin, bor. and par., Montgomeryshire, 14 m. SW. Oswestry.
Llanfyndd, par. and vil., Carmarthenshire, 6 m. NW. Llandilo.
Llanfyndd, eccl. dist. and vil., Flintshire, 5 m. N. Wrexham.
Llanfynnach, par. and vil., NE. Pembrokeshire.
Llangadfan, par. and tnship., Montgomerysh., 6½ m. NW. Llanfair.
Llangadock, par. and vil., Carmarthenshire, 7¼ m. NE. Llandilo.
Llangafelach, par. and vil., Glamorgansh., 3½ m. N. Swansea.
Llangammarch, par. and vil., Brecknockshire, 15 m. NE. Llandovery.
Llangan, par., Pembroke and Carmarthen shires, 5½ m. NE. Narberth.
Llangarren, par. and vil., Herefordshire, 5½ m. . Ross.
Llangathen, par. and vil., Carmarthenshire, 3 m. W. Llandilo.
Llangattock, par., Brecknockshire, 4 m. NW. Clydach.
Llangattock, par., tnship., and vil., Monmouthsh., 2 m. NE. Newport.
Llangefni, tn. and par., Anglesey, 5 m. NW. Gaerwen.
Llangeinor, par., Glamorganshire, 5 m. NE. Bridgend.
Llangeinwen, coast par., Anglesey, 3 m. NW. Carnarvon.
Llangeitho, par. and vil., Cardiganshire, 8½ m. NE. Lampeter.
Llangeler, par. and vil., Carmarthenshire, 5 m. SE. Newcastle.
Llangelynin, coast par., Merionethshire, 4 m. NW. Towyn.
Llangendeirne, par. and vil., co. and 5 m. SE. Carmarthen.
Llangennech, par., Carmarthenshire, 5 m. NE. Llanelly.
Llangenny, par., Brecknockshire, 1½ m. SE. Crickhowell.
Llangerniew, par. and vil., Denbighshire, 7 m. NE. Llanrwst.
Llanglan, par., Carnarvonshire, 6 m. SW. Pwllheli.
Llangoed, par. and vil., Anglesey, 2 m. NE. Beaumaris.
Llangoedmore, par., co. and 1 m. SE. Cardigan.
Llangollen, tn., par., and tnship., Denbighshire, on R. Dee.
Llangollen-Tralan, tnship., Denbighshire, Llangollen par.
Llangranog, par. and vil., Cardigansh., 9 m. N. Newcastle in Emlyn.
Llangristiolus, par., Anglesey, 1½ m. S. Llangefni.
Llanguick, par., Glamorganshire, 5½ m. NW. Neath.
Llangum, par. and vil., Denbighshire, 7½ m. NW. Corwen.
Llangunider, par. and vil., Brecknockshire, 4 m. NW. Crickhowell.
Llangunllo, par., Cardiganshire, 3 m. NE. of Newcastle in Emlyn.
Llangunnock, par., co. and 6 m. SW. Carmarthen.
Llangunnor, par., co. and 1 m. E. Carmarthen.
Llangurig, par. and vil., Montgomeryshire, 5 m. NW. Newtown.
Llangwm, par., Pembrokeshire, 5 m. SE. Haverfordwest.
Llangwryfon, par., Cardiganshire, 5 m. S. Aberystwith.
Llangwstennin, par., Carnarvonshire, 3 m. NE. Conway.
Llangybi, par. and vil., Carnarvonshire, 2½ m. NW. Afon Wen.
Llangynwyd, par., Glamorganshire, 3 m. SE. Tondu.
Llangynwyd, Higher, tnship., Glamorganshire, Llangynwyd par.
Llangynwyd, Middle, tnship., Glamorganshire, Llangynwyd par.
Llanharan, par., Glamorganshire, 7 m. NE. Bridgend.
Llanhilleth, par. and vil., Monmouthshire, 4½ m. NW. Pontypool.
Llanidan, par., Anglesey, 4 m. NE. Carnarvon.
Llanidloes, bor. and par., co. and 19 m. SW. Montgomery.
Llanlestyn, par. and vil., Carnarvonshire, 7½ m. SW. Pwllheli.
Llanilar, par., Cardiganshire, 4½ m. SE. Aberystwith.
Llanllawddog, par., Carmarthenshire, 6½ m. NE. Conwil.
Llanllechid, par. and vil., Carnarvonshire, 3½ m. SE. Bangor.
Llanllwch, eccl. dist., Carmarthenshire, Carmarthen St. Peter par.
Llanllwchaiarn, coast. par., Cardiganshire, 5½ m. SW. Aberayron.
Llanllwchaiarn, par., Montgomeryshire, on R. Severn.
Llanllwny, par. and vil., Carmarthenshire, 9 m. SW. Lampeter.
Llanllyfni, par. and vil., Carnarvonshire, 7 m. S. Caruarvon.
Llannefydd, par. and vil., co. and 5 m. NW. Denbigh
Llannon, par., Carmarthenshire, 6 m. NE. Llanelly.
Llannor, par. and vil., Carnarvonshire, 3 m. NW. Pwllheli.
Llano, vil., Texas, cap. of L. co., 7 m. NW. Austin.
Llano Estacado, plateau, Texas and N. Mexico. 44,000 sq. m.
Llano River, Texas, rises in Kimble co. and falls into Colorado R
Llanoe, name given to the plains of the Orinoco.
Llanover, par. and vil., Monmouthshire, 3 m. S. Abergavenny.
Llanpumpsaint, par., Carmarthenshire, 6 m. N. Carmarthen.
Llanquihue, prov., Chili, on Gulf of Ancud. 7822 sq. m.
Llanrhaladr-in-Kimmerch, par. and vil., co. and 3½ m. N. Denbigh.
Llanrhaladr-yn-Mochnant, vil., Denbighshire, 4 m. NW. Llanfyllin.
Llanrhidian, par., Glamorgansh., Gower Peninsula, 10 m. W. Swansea.
Llanrhychwyn, par. and vil., Carnarvonshire, 1½ m. NW. Llanrwst.
Llanrhydd, par., Denbighshire, mostly in borough of Ruthin.
Llanrhyddlad, par. and vil., Anglesey, 8 m. SW. Amlwch.
Llanrhystyd, par. and vil., Cardiganshire, on R. Gwyre.

Llanrian, coast par., Pembrokeshire, 6½ m. NE. St. Davids.
Llanrug, par., Carnarvonshire, 3 m. E. Carnarvon.
Llanrwst tn., tnship., Denbigh and Carnarvonshs., 11 m. S. Llandudno.
Llaneadwru, par. and vil., Carmarthenshire, 2½ m. NW. Llangadock.
Llansaintffraid, par. and vil., Cardiganshire, 11 m. SW. Aberystwith.
Llansaintffraid, par. and vil., Montgomeryshire, 6½ m. E. Llanfyllin.
Llansaintffraid-Glan-Conway, par., vil., Denbighsh., 2 m. SE. Conway.
Llansaintffraid-Glyn-Ceiriog, par., vil., Denbighsh., 2 m. SW. Llangolleu.
Llansaintffraid-Pool, tnship., Montgomeryshire, Llansaintffraid par.
Llansaintffraid-yn-Mechan, eccl. dist., Montgomeryshire.
Llansamlet, par., Glamorganshire, 3 m. NE. Swansea.
Llansannan, par. and vil., Denbighshire, 8 m. SW. Denbigh.
Llansawel, par. and vil., Carmarthenshire, 9 m. N. Llandilo.
Llanslin, tnship. and vil., Denbighshire, 6 m. SW. Oswestry.
Llanstadwell, par., Pembrokeshire, on Milford Haven.
Llanstephan, par. and vil., Carmarthenshire, 8 m. SW. Carmarthen.
Llanthetty, par., Brecknockshire, 7 m. SE. Brecknock.
Llantillio-Crossenny, par. and vil., co. and 7 m. NW. Monmouth.
Llantillio-Pertholey, par., Monmouthshire, 2 m. NE. Abergavenny.
Llantrisaint, bor. and par., Glamorganshire, 11½ m. NW. Cardiff.
Llantwit Major, par. and vil., Glamorgansh., 4½ m. SW. Cowbridge.
Llantwit Vairdre, par. and vil., Glamorgansh., 4½ m. NE. Llantrisaint.
Llantyellio, par. and vil., Deubighshire, 2 m. NW. Llangollen.
Llanuwchyllyn, par. and vil., Merionethshire, 3¾ m. SW. Bala.
Llanvair-Waterdine, par., Shropshire, 4 m. NW. Knighton.
Llanvigan, par., Brecknockshire, 4 m. SE. Brecknock.
Llanvihangel-Llantarnam, par., Monmouthshire, 2½ m. N. Newport.
Llanvrechva, par., Monmouthshire, 2½ m. NW. Caerleon.
Llanwenarth, par. and vil., Monmouthshire, 2 m. NW. Abergavenny.
Llanwenog, par. and vil., Cardiganshire, 6 m. SW. Lampeter.
Llanwinlo, par. and vil., co. and 11 m. NW. Carmarthen.
Llanwnda, par., Carnarvonshire, 3¾ m. S. Carnarvon.
Llanwnda, par., Pembrokeshire, 2½ m. NW. Fishguard.
Llanwnog, par., Montgomeryshire, 6 m. NW. Newtown.
Llanwnwe, par., Cardiganshire, 6½ m. N. Tregaron.
Llanwonno, par., NE. Glamorganshire.
Llanwrda, par. and vil., Carmarthenshire, 4 m. SW. Llandovery.
Llanwrin, par., Montgomeryshire, 3½ m. NE. Machynlleth.
Llanwrthwl, par., Brecknockshire, 3 m. S. Rhayader.
Llanwrtyd, par., Brecknockshire, 10 m. SW. Builth Road.
Llanyblodwell, par., Shropshire, 5½ m. SW. Oswestry.
Llanybyther, par. and vil., Carmarthenshire, 5 m. SW. Lampeter.
Llanychaiarn, par. and vil., Cardiganshire, 2 m. S. Aberystwith.
Llanycil, par., Merionethshire, on Bala Lake.
Llanymynech, tnship. and vil., Shropshire, 6½ m. SW. Oswestry.
Llanynys, par., Denbighshire, on R. Clwyd.
Llanyre, par. and vil., Radnorshire, 6½ m. SE. Rhayader.
Llanystymdwy, par. and vil., Carnarvonshire, 2 m. SW. Criccieth.
Llawhaden, par. and vil., Pembrokeshire, 3 m. NW. Narberth.
Llechylched, par. and vil., Anglesey, 4 m. NW. Aberffraw.
Lledr, riv., Carnarvonshire, flows 8 m. E. to the Conway.
Lledrod, Lower and Upper, 2 tnships., Cardigan, 6½ m. NW. Tregaron.
Llerena, tn., Spain, 62 m. SE. Badajoz.
Llico, spt. vil., Chili prov. Curico. Lat. 34° 36′ S.
Llivia, tn. Spain, prov. Geroua, on R. Segre.
Llobregat, riv., Spain, flows 95 m. to the Mediterranean.
Llodio, vil., Spain, prov. Alava, 9 m. SSW. Bilbao.
Lloret, tn., Spain, 26 m. S. Gerona.
Lloyd Bay, Queensland, in coast of dist. Cook.
Lluch, place of pilgrimage, Spain, Majorca I., NNW. Inca.
Llugwy, riv., Carnarvonshire, flows 10 m. SE. to the Conway
Llugwy Bay, Anglesey, 5 m. SE. of Amlwch.
Llullaillaco, vol. mtn., between Bolivia and Chili, 20,250 ft.
Llumayor, tn., Spain, in Majorca, 17 m. ESE. Palma.
Llwchwr, riv., Carmarthenshire, flows 15 m. SW. to Burry Inlet.
Llwyd-mawr, mtn., Carnarvonshire, 3 m. SE. Aber. Alt. 2600 ft.
Llwynpia, mining dist., Glamorganshire, 5½ m. NW. Pontypridd.
Llyfnant, riv., Montgomeryshire, issues from Llyn Pen Rhayadr.
Llyfni, riv., Brecknockshire, flows 10 m. N. to the Wye at Glasbury.
Llyfnu, riv., Glamorganshire, flows 10 m. SE. to the Ogwr.
Llyefaen, par. and vil., Carnarvonshire, 3 m. W. Abergele.
Llywell, par. and vil., Brecknockshire, 12 m. W. Brecknock.
Loa, Rio, Chili, falls into Pacific in lat. 21° 28′ S.
Loachapoka, vil. and tnship., Alabama, Lee co.
Loami, vil. and tnship., Illinois, Sangamon co.
Loanan, riv., Sutherlandshire, flows 4 m. to Loch Assynt.
Loanda, prov. of Portuguese colony of Angola, W. Africa.
Loango, country, W. Africa. Lat. 4° 30′ S., long. 12° 0′ E.
Loango, chief tn., Loango. Lat. 4° 30′ S.
Loangwa River, Africa, flows SW. to the Zambesi at Zumbo.
Loanhead, tn., Edinburghshire, Lasswade par., 5 m. SE. Edinburgh.
Loano, vil., Italy, on Gulf of Genoa.
Lobau, large isl., Austria, in Danube, 7 m. below Vienna.
Löbau, tn., Saxony, 12 m. ESE. Bautzen.
Löbau, tn., W. Prussia, 38 m. ESE. Marienwerder.
Lobbee, vil., Belgium, Hainaut, 2 m. NW. Thuin.
Löbejün, tn., Prussian Saxony, 20 m. NW. Merseburg.
Lobenstein, tn., Germany, in Reuss-Schleitz.
Lobethal, tnship., S. Australia, co. and 27½ m. from capital, Adelaide.
Lob Nor, lake, E. Turkestan. Lat. 40° 30′ N., long. 88° 0′ E.
Lobo, vil., Ontario, co. Middlesex, 11 m. from London.
Loboeitz, tn., Bohemia, on the Elbe.
Lobeens, tn., Prussia, 34 m. WNW. Bromberg.
Löbtau, vil., Saxony, in circle and W. of Dresden.
Loburg, tn., Prussian Saxony, 18 m. E. Magdeburg.
Locana, tn., Italy, prov. Turin, 25 m. W. Ivrea.
Locarno, tn., Switzerland, canton Ticino.
Lochaber, dist., Inverness-shire. Lat. 56° 56′ N., long. 4° 40′ W.
Lochalsh, par., SW. Ross and Cromarty, 8 m. SW. Strome Ferry.
Lochbroom, par., Ross and Cromarty, 6½ m. SE. Ullapool.
Lochcarron, par., vil., Ross and Cromarty, 4 m. SW. Strathcarron.
Lochcraig Head, mtn., Peeblesshire, 4½ m. NE. of Hart Fell. 2625 ft
Lochee, dist., in NW. suburbs and within the burgh of Dundee.
Lochem, tn., Netherlands, 9 m. E. Zutphen.
Lochee, tn., France, in Indre-et-Loire.
Loch Fell, mtn., Dumfriesshire, 5½ m. E. Moffat. Alt. 2256 ft.
Lochgelly, tn. and *q.s.* par., Fifeshire, 7½ m. NE. Dunfermline.
Lochgilphead, burgh and *q.s.* par., Argyllshire, 2 m. N. Ardrishaig.
Lochgoilhead and Kilmorich, par., Argyllshire, 16 m. NW. Greenock.
Loch-in-Daal, sea arm, Argyllshire, S. of Islay, 12 m. long.
Lochindorb, loch, Elginshire, Cromdale and Edinkillie pars.
Lochinvar, vil., N. S. Wales, co. Northumberland, 102 m. N. Sydney.
Lochmaben, bur. and par., co. and 10 m. NE. Dumfries.
Lochmaddy, vil., N. Uist I., Outer Hebrides, Scotland.
Lochnagar, mtn., Aberdeenshire, Braemar dist. Alt. 3786 ft.
Lochrutton, par., Kirkcudbrightshire, 5½ m. SW. Dumfries.
Lochs, par., Ross-shire, Lewis I., 11½ m. SW. Stornoway.
Lochwinnoch, par. and vil., Renfrewshire, 9½ m. SW. Paisley.
Lochy, river, Argyllshire, flows 8 m. to the Orchy.
Lochy, river, Inverness-shire, flows 8 m. to Loch Linnhe.
Lochy, river, Perthshire, flows 15 m. to the Dochart, near Killin.
Lochy, Loch, Inverness-shire. Lat. 56° 58′ N., long. 4° 55′ W.
Locke, vil. and tnship., Indiana, Elkhart co.
Locke Port, port of entry, Nova Scotia, 37 m. from Shelburne.
Lockerbie, tn., co. and 14½ m. NE. Dumfries. Lat. 55° 8′ N.
Lockerley, par. and vil., Hants, 5½ m. NW. of Romsey.
Lockeville, tn., W. Australia, 139 m. from Perth.
Lockhart, vil., Texas, cap. of Caldwell co.
Lockhartville, vil., Nova Scotia, co. King's, 2½ m. from Hantsport.
Lock Haven, city, West Virginia, cap. of Clinton co.
Lock-Hoi, spt. tn., China, on E. coast of Hainan.
Lockington, par., and vil., Leicestershire, 7½ m. NW. Loughborough.
Lockland, vil., Ohio, Hamilton co.
Lockport, vil. and tnship., Illinois, Will co.
Lockport, vil. and tnship., Kentucky, Henry co.
Lockport, city, New York, cap. of Niagara co.
Lockridge, vil. and tnship., Iowa, Jefferson co.

Lockwood, tnshp., S. div. W. Riding, Yorkshire, Almondbury par.
Lockwood, tn., Victoria, co. Bendigo, 104 m. NW. Melbourne.
Locle, tn., Switzerland, canton and 10 m. WNW. Neuchâtel.
Locorotondo, tn., Italy, prov. and 38 m. ESE. Bari.
Locust Creek, Missouri, rises in Iowa and falls into the Grand R.
Locust Dale, vil., Pennsylvania, Schuylkill co.
Locust Gap, vil., Pennsylvania, Northumberland co.
Locust Valley, vil., New York, Queen's co.
Loda, vil. and tnshp., Illinois, Iroquois co.
Loddiswell, par. and vil., Devon, 3 m. NW. Kingsbridge.
Loddon, tn. and par., Norfolk, 10½ m. SE. Norwich.
Loddon, dist., Victoria, in N. Central division.
Loddon, River, flows NE. across Berks to the Thames, 30 m. long.
Loddon, River, Victoria, trib. of Murray R. at Swan Hill.
Lode, eccl. dist. and vil., Cambridgeshire, 6½ m. NE. Cambridge.
Lodelinsart, vil., Belgium, in Hainaut, 22 m. E. Mons.
Loders, par. and vil., Dorset, 2 m. NE. Bridport.
Lodève, tn., France, dep. Hérault, 33 m. WNW. Montpellier
Lodge, The, eccl. dist., Shropshire, 6½ m. S. Ruabon.
Lodhika, petty state, Bombay. Area 15 sq. m.
Lodhikhera, tn., Cent. Provs., India. Lat. 21° 35′ N., long. 98° 54′ E.
Lodhran, *tahsil*, Punjab, India. Area 781 sq. m.
Lodi, city, Italy, Lombardy, 21 m. SE. Milan.
Lodi, vil., California, San Joaquin co.
Lodi, vil. and tnshp., Missouri, Montgomery co.
Lodi, vil. and tnshp., New Jersey, Seneca co.
Lodi, vil. and tnshp., Wisconsin, Columbia co.
Lodi, Cape, Tasmania, on coast of co. Glamorgan.
Lödingen, vil., Norway, Tromsö amt, on Hindö I.
Lodi Vecchio, vil., Italy, 4 m. W. Lodi.
Lodosa, tn., Spain, in Navarre, on R. Ebro.
Lödöse, vil., Sweden, Göteborg län, on Göta Elf.
Lodsworth, par., liberty, and vil., Sussex, 3½ m. NE. Midhurst.
Lodz, tn., Russia, gov. and 75 m. WSW. Warsaw.
Löfanger, vil., Sweden, 30 m. SE. Skelleftea.
Loffoden, group of islands off NW. coast Norway. Lat. 69° 0′ N.
Lofthouse, eccl. dist and vil., Yorkshire, 3 m. N. Wakefield.
Lofthouse with Carlton, tnshp., Yorkshire, 3 m. N. Wakefield.
Loftus, tn. and par., Yorkshire, 9 m. SE. Saltburn.
Logan, vil., Iowa, cap. of Harrison co.
Logan, vil. and tnshp., Kansas, Phillips co.
Logan, vil. and tnshp., Nebraska, Dodge co.
Logan, vil., Ohio, cap. of Hocking co.
Logan, city, Utah, cap. of Cache co.
Logan Mount, Quebec, Rimouski co. Elevation 3767 ft.
Logan River, New South Wales, co. Drake.
Logansport, city, Indiana, cap. of Cass co. Lat. 40° 45′ N., 86° 30′ W.
Logan Village, tnshp., Queensland, 27 m. from Brisbane.
Loghill, par. and vil., Limerick, 4 m. SW. Foynes.
Logie, *q.s.* par., Forfarshire, suburban to Dundee.
Logie, par., Clackmannan, Perth, Stirling, 1½ m. E. Bridge of Allan.
Logiealmond, *q.s.* par., Perthshire, 6 m. NW. Methven.
Logie-Buchan, par., Aberdeenshire, 2 m. E. Ellon.
Logie-Coldstone, par., Aberdeenshire, 4 m. W. Tarland.
Logie-Easter, par., NE. Ross and Cromarty.
Logie-Pert, par. and vil., Forfarshire, 5½ m. NW. Montrose.
Logieralt, par. and vil., Perthshire, 8¾ m. NW. Dunkeld.
Logo, dist., W. Africa, NE. of Sierra Leone.
Logroño, prov., Spain. Lat. 42° 30′ N., long. 2° 30′ W.
Logroño, tn., Spain, cap. of above. Lat. 42° 30′ N., long. 2° 30′ W.
Logrosan, tn., Spain, prov. and 48 m. ESE. Caceres.
Lögstör, spt., Denmark, on S. coast of Limfiord.
Lohagara, tn., Bengal, Jessor dist. Lat. 23° 11′ N., long. 89° 41′ E.
Lohara, estate, Central Provs., India, Raipur dist.
Lohara Sahaspur, estate, Cent. Provs., India, Raipur dist.
Lohardaga, dist., Bengal. Area 12,045 sq. m.
Lohardaga, sub-div., Lohardaga dist., Bengal.
Lohardaga, tn., Lohardaga dist. Lat. 13° 25′ N., long. 84° 43′ E.
Loharinaig, waterfall, Bhagirathi R., NW. Provs., India.
Loharu, native state, Punjab. Area 285 sq. m., with 54 vils.
Loharu, chief tn., Loharu state. Lat. 28° 24′ N., long. 75° 52′ E.
Lohburg, tn., Prussian Saxony, 18 m. E. Magdeburg.
Loheia, spt. tn., Arabia, Yemen, on Red Sea.
Lohit, riv., Assam, branch of the Brahmaputra.
Lohr, tn., Bavaria, on R. Maine, 22 m. NW. Würtemberg.
Lo-Hwuy, tn., China, on E. coast of Hainan I.
Loir, River, France, in Eure-et-Loir, flows 150 m. to the Sarthe.
Loire, River, France, falls into the Atlantic. Lat. 47° 15′ N.
Loire, dep., SE. France. Lat. 45° 40′ N., long. 4° 20′ E.
Loire-Inférieure, dep., NW. France. Lat. 47° 25′ N.
Loiret, River, France, in Loiret, affluent of the Loire.
Loiret, dep., N. central France. 47° 50′ N., 2° 25′ E.
Loir-et-Cher, dep., W. of the above. 47° 40′ N., 1° 30′ E.
Loisach River, Austria, rises in Tyrol and flows to R. Isar.
Loisink, estate, Cent. Provs., India, Sambalpur dist.
Loitz, tn., Pomerania, 23 m. S. Stralsund.
Loja, city, Spain, 25 m. WSW. Granada. Lat. 37° 15′ N.
Loja, prov., Ecuador.
Loja, tn., Ecuador, cap. of prov. of Loja.
Lojano, tn., Italy, 16 m. S. Bologna.
Loka, stn. of Niger company, Africa.
Lokeren, tn., Belgium, 12 m. ENE. Ghent.
Lokhvitsa, tn., Russia, gov. and 80 m. NW. Poltava.
Lo-Kiang, riv., China, flows 300 m. to Lake Tong Ting.
Lokinga Mtns., Equatorial Africa, S. of Lake Baringweolo.
Lokoja, trading stn., Nigeria. 7.47 N., 6.44 E.
Lom, place, Norway, N. of Galdhöpig Mtn. Lat. 61° 50′ N.
Lom, tn., Bulgaria, 22 m. SE. Widdin.
Loma Loma, tn., Fiji, on Vanua Balevu.
Lomami River, Congo Free State, affl. of River Congo. Lat. 0° 32′ S.
Loma Mtns., West Africa, E. of Sierra Leone.
Lomazzo, vil., Italy, prov. Como, on the Jura.
Lombardy, compartimento, between Alps and Po.
Lombok, isl., in Dutch E. Indies. Area 2098 sq. m.
Lomellina, dist., Italy, prov. Pavia, by the R. Po.
Lomello, tn., Italy, 25 m. SSE. Novara.
Lomird, vil. and tnshp., Wisconsin, Dodge co.
Lömmatsch, tn., Saxony, 21 m. WNW. Dresden.
Lommel, vil., Belgium, prov. Limbourg, 20 m. N. Hasselt.
Lomnitz, tn., Bohemia, 20 m. N. Bidschow.
Lomond, Loch, Dumbarton and Stirlingshires. Lat. 56° 5′ N.
Lomond Hills, Kinross, extending 6 m. eastward from L. Leven.
Lomov, Lower, tn., Russia, Penza, on Lomov R.
Lomov, Upper, tn., Russia, Penza, on Lomov R.
Lom Palanka, tn., Bulgaria, 30 m. E. Widdin.
Lomza, frontier gov., Russian Poland.
Lomza, cap. of above, on the Narev.
Lonaconing, vil. and tnshp., Maryland, Alleghany co.
Lonan, par., in E. of Isle of Man.
Lonar, tn., India, Buldana dist., Berar. Lat. 19° 58′ N., 76° 33′ E.
Lonara, tn., Oudh, Hardoi dist.
Lonate-Pozzuolo, vil., Lombardy, 23 m. WNW. Milan.
Lonato, tn., Lombardy, 2 m. SW. Lago di Gardi.
Lonawil, tn., Poona dist., Bombay.
Londerzeel, tn., Belgium, 11 m. NW. Brussels.
London, city, cap. of England, metropolis of the Brit. Empire. Lat. 51° 30′ N., long. 0° 5′ W
London, vil. and tnshp., Kentucky, cap. of Laurel co.
London, vil. and tnshp., Nebraska, Nemaha co.
London, vil., Ohio, cap. of Madison co.
London, port of entry, cap. of Middlesex co., Ontario.
London, East, spt., Cape Colony, at mouth of Buffalo R.
London, East, vil., Ontario, co. Middlesex, adjoining London city.
Londonderry, maritime co., Ireland, prov. Ulster.
Londonderry, city, co. Londonderry, 163 m. NW. Dublin.
Londonderry, vil. and tnshp., New Hampshire, Rockingham co.
Londonderry, vil. and tnshp., Ohio, Guernsey co.
Londonderry, vil. and tnshp., Pennsylvania, Chester co.
Londonderry, vil. and tnshp., Vermont, Windham co.
Londonderry, spt., Nova Scotia, 17 m. from Truro.
Londonderry, Cape, W. Australia. Lat. 13° 44′ S., long. 126° 53′ E.
Londonderry, North-West Liberties of, div., co. Londonderry.
London Docks, eccl. dist., Middlesex, contains Wapping.
London Grove, vil. and tnshp., Pennsylvania, Chester co.
Lonely Island, Ontario, in Georgian Bay.
Longa, isl., Ross and Cromarty, Gairloch par., at mouth of Gairloch.
Longa, uninhabited isl., Scotland, 1½ m. NE. Scalpa, Hebrides.
Longannet Point, headland, Fifeshire, on Firth of Forth.
Longay, isl., Inverness-shire, 6 m. NW. Kyle-Akin, Skye I.
Long Bay, a land-locked natural harbour, Tasmania.
Long Beach, vil. and isl., New Jersey, included in Burlington co.
Longbenton, par. and vil., Northumberland, 3½ m. NE. Newcastle.
Longborough, par. and vil., Gloucestershire, 3 m. SW. Moreton.
Long Branch, vil., New Jersey, Monmouth co.
Longbredy, par. and vil., Dorset, 8 m. W. Dorchester.
Longbridge Deverill, par., Wilts, 3 m. S. Warminster.
Long Buckby, par. and vil., Northamptonshire, 5 m. NE. Daventry.
Longburn, tnshp., New Zealand, co. Orona.
Longbush, tnshp., New Zealand, co. Southland.
Long Creek, set., New Brunswick, 17 m. from Apohagai.
Long Creek, vil., Prince Edward Island, 10 m. from Charlottetown.
Longdon, par. and vil., Staffordshire, 4 m. NW. Lichfield.
Longdon, par. and vil., Worcestershire, 2½ m. SW. Upton.
Long Eaton, tn. and tnshp., co. and 7 m. SE. Derby.
Longerenong, tnshp., Victoria, co. Borung.
Longfield, East, par., W. co. Tyrone.
Longfield, West, par., W. co. Tyrone.
Longfleet, tnshp., Dorset, Canford Magna par.
Longford, co., Leinster, Ireland. Lat. 53° 44′ N.
Longford, bar., N. co. Longford.
Longford, tn. and tnshp., co. Longford, 76 m. NW. Dublin.
Longford, barony, E. co. Galway.
Longford, tn., Tasmania, co. Westmoreland, 113 m. N. Hobart.
Longford, tnshp., Victoria, 132 m. E. Melbourne.
Longforgan, par. and vil., Perthshire, 6½ m. SW. Dundee.
Long Grove, eccl. dist., Herefordshire, Llangarren par.
Long Gully, part of and 2 m. N. from Sandhurst, Victoria.
Long Hill, Queensland, on border of S. Kennedy and Leichhardt.
Longhirst, tnshp. and vil., Northumberland, 3½ m. NE. Morpeth.
Longhope, par. and vil., Gloucestershire, 3 m. SE. Mitcheldean Road.
Long Hope, sea loch, Orkney, 17 m. SW. Kirkwall.
Long Horsley, par. and vil., Northumberland, 6 m. NW. Morpeth.
Long Island, vil. and tnshp., Kansas, Phillips co.
Long Island, New Hampshire, in Lake Winnepesaukee, Carroll co.
Long Island, New York, opposite Staten I., 115 m. long by 12 m. wide. Lat. 40° 45′ N., long. 73° 0′ W.
Long Island, Virginia, in the mouth of the York R.
Long Island, New Guinea, in the Fly estuary.
Long Island, New Zealand, off W. coast of Stewart I. Lat. 47° 10′ S.
Long Island, Queensland, at entrance to Broad Sound.
Long Island, Tasmania, off W. coast of Robbin's I.
Long Island, vil., Nova Scotia, co. Digby.
Long Island, in James' Bay, Labrador Peninsula.
Long Island, Newfoundland, Fogo dist.
Long Island, Nova Scotia, Shelburne co.
Long Island City, city, New York, Queen's co., on Long I.
Long Island Sound, separates New York and Connecticut from Long I.
Long Lake, Maine, Piscataquis co., 15 m. long by 2 m. wide.
Long Lake, Michigan, Cheboygan co., 10 m. long.
Long Lake, New York, Hamilton co., 18 m. long by 1½ m. wide.
Long, Loch, sea loch, Argyll and Dumbartonshires, 17 m. long.
Long, Loch, sea loch, Ross and Cromarty, runs 5 m. NE. from L. Alsh.
Long Meadow, vil. and tnshp., Massachusetts, Hampden co.
Long Melford, tn. and par., Suffolk, 3 m. NW. Sudbury.
Longmont, vil., Colorado, Boulder co.
Long Mynd, hill range, Shropshire, 5½ m. NE. to Ratlinghope.
Longnor, tnshp. and vil., Staffordshire, 6 m. SE. Buxton.
Longobuco, tn., Italy, 21 m. NE. Cosenza.
Longparish, par. and vil., Hants, 4 m. SW. Whitchurch.
Long Point, vil. and tnshp., Illinois, Livingstone co.
Long Point, New Zealand, on E. coast of co. Clutha.
Long Point, Tasmania, at mouth of St. Paul's R., co. Glamorgan.
Long Point, cape, Newfoundland, St. George's Bay dist.
Long Point, cape, Saskatchewan.
Long Point Bay, Ontario, Norfolk co.
Long Point Island, isl., Ontario, in Lake Erie.
Long Pond, Newfoundland, Fortune Bay dist.
Longport, eccl. dist., Staffordshire, 3 m. NW. Stoke-upon-Trent.
Long Prairie, vil. and tnshp., Minnesota, cap. of Todd co.
Long Prairie River, Minnesota, rises in Douglas co.
Long Preston, tn., par., and tnshp., Yorkshire, 4 m. SE. Settle.
Long Range, mtns., Newfoundland, Bonne Bay dist.
Long Range, mtns., Newfoundland, Burgeo and La Poile dist.
Long Reach, tn., New South Wales, 121 m. SW. Sydney, co. Argyle.
Long Reef, between South East I. and SE. point of New Guinea.
Longridge, tn., N. Lancashire, 6¼ m. NE. Preston.
Long Sand, shoal, in North Sea, 26 m. long.
Long Sand, shoal, in the Wash, between Boston and Lynn Deeps.
Longside, par. and vil., Aberdeenshire, 6 m. W. Peterhead.
Longsight, 2 eccl. dists., Lancashire, in Manchester.
Long's Peak, peak of the Rocky Mtns., Colorado, 14,271 ft. high.
Longstone, one of the Fern Islands, Northumberland.
Longstone, Great, tnshp., eccl. dist., and vil., Derbyshire.
Long Sutton, tn. and par., Lincolnshire, 4½ m. SE. Holbeach.
Long Swamp, tn., New S. Wales, 155 m. W. Sydney, co. Georgiana.
Long Swamp, vil. and tnshp., Pennsylvania, Berks co.
Longton, bor., 2½ m. SE. Stoke-upon-Trent.
Longton, tnshp. and vil., N. Lancashire, 5 m. SW. Preston.
Longton, vil. and tnshp., Kansas, Elk co.
Longtown, tnshp. and vil., Herefordshire, 5 m. SW. Abbeydore.
Longue Pierre, beacon rock, between Sark and Herm, Channel Is.
Longueuil, tn., Quebec, 3 m. E. Montreal.
Longuyon, tn., France, 20 m. NW. Briey.
Longview, vil., Texas, cap. of Gregg co.
Longwood, place of residence of Napoleon I., St. Helena.
Longwood, tnshp., W. Riding, Yorks, Huddersfield par.
Longwood, vil. and tnshp., Missouri, Pettis co.
Longwood, tnshp., Victoria, 85 m. NNE. Melbourne.
Longwood, tnshp., W. Riding, Yorks, SW. Huddersfield.
Longworth, par., tnshp., and vil., Berks, 7 m. NE. Faringdon.
Longwy, ft. tn., France, 40 m. NNW. Metz.
Longy Bay, Channel Islands, on E. side of Alderney.
Loni, tn., Meerut dist., NW. Provs., India.
Lonigo, vil., Italy, prov. and 13 m. SW. Vicenza.
Lonlay l'Abbaye, tn., France, 5 m. NW. Domfront.
Lonmay, par., Aberdeenshire, 5½ m. S. Fraserburgh.
Lonneker, com., Netherlands, Overyssel, 13 SE. Almelo.
Lonoke, vil. and tnshp., Arkansas, cap. of Lonoke co.
Lonsdale, vil., Rhode Island, Providence co.
Lonsdale, parl. div. of Lancashire.
Lonsdale, valley of R. Lune, Westmorland and Lancashire.
Lonsdale Fell, mtn., Cumberland, on SE. side Skiddaw.
Lonsdale Point, Victoria, at entrance to Port Phillip Bay, co. Grant.
Lons-le-Saunier, tn., France, cap. of dep. Jura, 50 m. SE. Dijon.
Loo, riv., Cornwall, flows 10 m. S. to English Channel.
Looberghe, vil., France, dep. Nord, 4 m. SE. Bourbourg.
Loochristy, tn., Belgium, 6 m. NE. Ghent.
Looe, East, tn. and tnshp., Cornwall, 16 m. W. Plymouth.
Looe, West, coast tn. and tnshp., Cornwall, 7 m. S. Liskeard.
Looe River, Cornwall, flows S. past Liskeard to **Looe Bay**.
Loogootee, vil., Indiana, Martin co.
Looking Glass Bay, New Zealand, co. Fiord, near George Sound.
Looking Glass River, Michigan, falls into the Grand R.
Lookout, Cape, in Hudson Bay, NW. Territory, Canada.
Lookout, Cape, N. Carolina. Lat. 34° 45′ N., long. 76° 15′ W.
Lookout Mountain, Georgia, overlooking the Tennessee Valley.
Lookout Point, Queensland, 15 m. NW. Cape Flattery.
Lookout Reef, Fiji, N. of the Exploring Island.
Loon-op-Zand, tn., Netherlands, 19 m. ENE. Bois-le-Duc.
Loop Head, prom., co. Clare, at mouth of R. Shanuon.
Loos, tn., France, dep. Nord, 3 m. W. Lille.
Looscaunagh, hill, co. Kerry, 7 m. NW. Kenmare. Alt. 1280 ft.
Loosdrecht, vil., Holland, 17 m. S. Amsterdam.
Loosduinen, vil., S. Holland, 4 m. SW. The Hague.
Loose, par. and vil., Kent, 2½ m. S. Maidstone.
Lootenhulle, vil., Belgium, 12 m. W. by N. Ghent.
Lopatka, Cape, Kamtchatka. Lat. 52° 0′ N., long. 156° 0′ E.
Lopera, tn., Spain, on R. Guadalquivir, NW. Jaen.
Lopez, Cape, W. coast of Africa. Lat. 0° 30′ S., long. 9° 0′ E.
Lopham, North, par. and vil., Norfolk, 5 m. SE. East Harling.
Lopham, South, par. and vil., Norfolk, 5½ m. SE. East Harling.
Loppersum, vil., Netherlands, 11 m. NW. Groningen.
Lopplngton, par. and vil., Shropshire, 3 m. NW. Wem.
Lora, riv., Afghanistan, 50 m. NE. Shawl, flows SW. 80 m.
Lora del Rio, tn., Spain, 32 m. ENE. Seville.
Lorain, vil., Ohio, Lorain co., on Lake Erie and Black R.
Lorca, city, Spain, prov. and 42 m. SW. Murcia.
Lorch, tn., Würtemberg, 5 m. SSE. Welzheim, on R. Rems.
Lord Arthur's Cairn, hill, Aberdeenshire, 5 m. NW. Alford.
Lord Howe Island, Pacific Ocean. Lat. 31° 30′ S., long. 159° 10′ E.
Lord's Island, isl., Cumberland, in Derwent Water.
Lord's Seat, eminence, Cumberland, 5 m. NW. Keswick. 1811 ft.
Lorelei, famous rock, in R. Rhine, prov. Hessen-Nassau.
Lorenzo Marquez, Portuguese tn., Africa, on Delagoa Bay.
Loreto, tn., Italy, prov. and 12 m. SSE. Ancona.
Lorette, vil., France, dep. Loire, on R. Gier.
Lorette, vil., Quebec, co. and 6 m. from Quebec.
Loretto, vil. and tnshp., Kentucky, Marion co.
Lorgues, tn., France, dep. Var, 6 m. SW. Draguignan.
Lorica, vil., Colombia, state Bolivar, 18 m. from the sea.
Lorient, spt., France, at mouth of R. Scorff.
L'Orignal, vil., Ontario, 66 m. W. Montreal.
Loriol, vil., France, dep. Drôme, 11 m. S. Valence.
Lormes, tn., France, dep. Nièvre, 38 m. NE. Nevers.
Lorml, estate, Bilaspur dist., Cent. Provs., India. Area 92 sq. m.
Lormont, vil., France, dep. Gironde, on R. Garonne.
Lorne, dist., Argyllshire.
Lorne, tn., Victoria, 96 m. SW. Melbourne.
Lorne, set., Nova Scotia, co. Pictou, 3 m. from Hopewell.
Lorne, municipality, Manitoba, co. Rock Lake.
Lorne, Firth of, sea arm, Argyllshire. Lat. 56° 25′ N.
Lörrach, tn., Baden, 28 m. SSW. Freiburg.
Lorraine, dist., Germany. Lat. 49° 0′ N., long. 6° 0′ E.
Lorraine, vil. and tnshp., New York, Jefferson co.
Lorrha, par. and vil., N. co. Tipperary, 9 m. W. Parsonstown
Lorsch, tn., Hessen, 16 m. S Darmstadt.
Lorum, par., W. co. Carlow, 3 m. S. Bagenalstown.
Lorway Mines, vil., Nova Scotia, Cape Breton co., 3 m. from Sydney.
Los Alamos, tn., Mexico, 140 m. NW. Cinaloa.
Los Angeles, city, California, cap. of Los Angeles co.
Los Angeles, tn., Chili, prov. Biobio, 88 m. E. Concepcion.
Losar, vil., Kangra dist., Punjab. Lat. 32° 28′ N., long. 77° 46′ E.
Lösch, tn., Moravia, 4 m. ENE. Brünn.
Loschwitz, vil., Saxony, on R. Elbe, near Dresden.
Lose Hill, mtn., Derbyshire, 5¼ m. N. Castleton. Alt. 1572 ft.
Los Gatos, vil., California, Santa Clara co.
Loslau, tn., Prussian Silesia, 53 m. SSE. Oppeln.
Los Lunas, vil., New Mexico, cap. of Valencia co.
Los Nietos, vil. and tnshp., California, Los Angeles co.
Losonez, tn., Hungary, 63 m. NNE. Buda-Pesth.
Los Santos, tn., Spain, 36 m. SE. Badajoz.
Losser, vil., Netherlands, 22 m. ESE. Almelo.
Lossiemouth, spt., co. and 5½ m. NE. Elgin. Lat. 57° 44′ N.
Lossie River, Elginshire, flows 31 m. to Moray Firth at Lossiemouth.
Lossini, isl., Austria, in Adriatic.
Lossnitz, tn., Saxony, 17 m. SSW. Chemnitz.
Lost Creek, vil., Pennsylvania, Schuylkill co.
Lostock Graham, tnshp. and vil., Cheshire, 2 m. NE. Northwich.
Lostwithiel, tn., Cornwall, 4 m. S. Bodmin Road and 21 m. NE. Truro.
Lot, dep., SW. France. Lat. 44° 25′ N., long. 1° 0′ E.
Lota, coast tn., Chili, 3 m. S. Concepcion.
Lotbinière, tn., Quebec, cap. of L. co., 47 m. WSW. Quebec.
Lot-et-Garonne, dep., France. Lat. 44° 25′ N.
Loth, coast par., Sutherland, 5½ m. SW. Helmsdale.
Lothers and Bothenhampton, liberty, in W. co. Dorset.
Lotheradale, vil. and eccl. dist., W. Riding, Yorks, 5 m. SW. Skipton.
Lothians, The, dist., Scotland, on S. side of Firth of Forth.
Lot River, France, affl. of Garonne. Lat. 44° 25′ N., long. 1° 0′ E.
Lottin Point, New Zealand, on N. coast of co. Cook.
Lotus Hill, Kirkcudbright, Kirkgunzeon par. 1050 ft. high.
Lötzen, tn., E. Prussia, 42 m. SSW. Gumbinnen.
Lotzwyl, vil., Switz., canton Bern, 4 m. S. Aarwangen.
Loudéac, tn., France, Côtes-du-Nord, 15 m. from St. Brieuc.
Loudon, vil. and tnshp., New Hampshire, Merrimack co.
Loudon, vil., Pennsylvania, Franklin co.
London, vil. and tnshp., Tennessee, cap. of Loudon co.
Loudonville, vil., Ohio, Ashland co.
Loudoun, par., Ayrshire, on R. Irvine.
Loudoun Hill, par., Ayrshire, Loudoun par. Alt. 1034 ft.
Loudun, tn., France, in Vienne, 23 m. NNW. Poitiers.
Loudwater, eccl. dist. and vil., Bucks, 2½ m. SE. Wycombe.
Loue, tn., France, 16 m. W. Le Mans.
Lougan, riv., Norway, flows through Miösen.
Loughanleagh, mtn., E. co. Cavan, near Bailieborough. Alt. 1116 ft.
Loughbeg, vil., SE. co. Cork, near Queenstown.
Loughboro, vil., Ontario, 16 m. from Kingston.
Loughborough, par. and tnshp., co. and 10½ m. NW. Leicester.
Loughborough, parl. div. of Leicestershire.
Loughcrew, par., co. Meath, near Oldcastle.
Loughgall, par., co. Armagh, 5 m. NE. Armagh.
Loughgilly, par., E. co. Armagh, 4 m. SE. Markethill.
Loughgulle, par., Antrim, 7 m. NE. Ballymoney.
Loughinisland, par., S. co. Down, 5 m. SW. Downpatrick.
Loughinsholin, barony, S. co. Londonderry.
Loughkeen, par., Tipperary, 7 m. W. Parsonstown.
Loughmoe, East, par., mid co. Tipperary, 4 m. N. Thurles.
Loughmoe, West, par., mid co. Tipperary, on R. Suir.
Longhor, bor. and par., Glamorganshire, 8 m. NW. Swansea.
Loughrea, tn., par., and tnshp., co. Galway, 17 m. SW. Ballinasloe.
Loughrea, barony, S. co. Galway. 64,406 acres.
Loughrea Fell, mtn., above barony. Alt. 1101 ft.
Loughrosbeg Bay, W. co. Donegal, barony Banagh.
Loughrosmore Bay, W. co. Donegal, 6 m. by 3 m.
Loughrospoint, co. Donegal, 4 m. W. Ardara.
Loughsalt, mtn., N. co. Donegal. Alt. 1541 ft.
Loughtee, Lower, barony, co. Cavan. 28,280 acres.
Loughtee, Upper, barony, mid co. Cavan.
Loughton, tn. and par., W. co. Essex, 5 m. SW. Epping.
Louhans, tn., France, 35 m. NE. Mâcon.
Louisa, vil. and tnshp., Alabama, Randolph co.
Louisa, vil. and tnshp., Kentucky, cap. of Lawrence co.
Louisa Court-House, vil. and tnshp., Virginia, cap. of Louisa co.
Louisbourg, spt., Nova Scotia, 27 m. SE. Sydney, Cape Breton I.
Louisburg, vil. and tnshp., N. Carolina, cap. of Franklin co.
Louisburgh, vil., co. Mayo, 14 m. SW. Westport.
Louise Island, British Columbia, Queen Charlotte Islands.
Louisiade Archipelago, Pacific Ocean. Lat. 11° 30′ S., long. 152° 0′ E.
Louisiana, state, U.S., on Gulf of Mexico. Area 48,720 sq. m.
Louisiana, city, Missouri, Pike co., on the Mississippi.
Louisville, vil. and tnshp., Alabama, Barbour co.
Louisville, vil., Georgia, cap. of Jefferson co.

Louisville, vil. and tnshp., Illinois, cap. of Clay co.
Louisville, vil. and tnshp., Kansas, cap. of Pottawatomie co.
Louisville, city, Kentucky, cap. of Jefferson co.
Louisville, vil. and tnshp., Mississippi, cap. of Winston co.
Louisville, vil. and tnshp., Nebraska, Cass co.
Louisville, vil. and tnshp., New York, St. Lawrence co.
Louisville, vil., Ohio, Stark co.
Loule, tn., Portugal, prov. Algarve, 10 m. NW. Faro.
Loup Fork, riv., Nebraska, affluent of Platte R. 300 m. long.
Loup River, Nebraska, falls into the Platte R., Platte co.
Lourches, tn., France, 17 m. NNE. Cambrai.
Lourdes, tn., France, in Hautes-Pyrenées, on Gave de Pau.
Louriçal, tn., Portugal, 18 m. SSW. Coimbra.
Lourinha, tn., Portugal, 10 m. N. Torres Vedras.
Louth, maritime co., Leinster, Ireland. Lat. 53° 58′ N.
Louth, par. and vil., co. Louth, 6 m. SW. Dundalk. Lat. 53° 58′ N.
Louth, barony, mid co. Louth. 25,718 acres.
Louth, bor., par., and tnshp., co. and 27 m. NE. Lincoln.
Louth, tn., New South Wales, co. Yanda, 573 m. NW. Sydney.
Louth, parl. div. of Lincolnshire.
Louth Bay, S. Australia, Spencer Gulf, co. Flinders.
Louttit Bay, Victoria, E. coast of co. Polwarth.
Louvain, city, Belgium. Lat. 50° 54′ N., long. 4° 44′ E.
Louven, riv., Norway, flows 100 m. SSE. to the Skager Rack.
Louviers, tn., France, dep. Eure, 17 m. S. Rouen. Lat. 49° 15′ N.
Louza, tn., Portugal, Beira, 12 m. ESE. Coimbra.
Lovat, riv., Russia, enters L. Ilmen S. of Novgorod.
Lovelaceville, vil. and tnshp., Kentucky, Ballard co.
Loveland, vil., Ohio, Clermont co.
Lovell, vil. and tnshp., Maine, Oxford co.
Lovendsghem, vil., Belgium, 5 m. NW. Ghent.
Lovenich, vil., Rhenish Prussia, 21 m. NNE. Aix-la-Chapelle.
Lovsra, vil., N. Italy, on Lake Iseo.
Lovett, tnshp., Tasmania, co. Buckingham, 33 m. SW. Hobart.
Lovett, vil. and tnshp., Indiana, Jennings co.
Lovettsville, vil. and tnshp., Virginia, Loudoun co.
Lovingston vil. and tnshp., Virginia, cap. of Nelson co.
Lovington, vil. and tnshp., Illinois, Moultrie co.
Lowa, tn., India, Unao dist., Oudh. Lat. 26° 29′ N., long. 81° 1′ E.
Low Archipelago, isls., Pacific Ocean. Lat. 16° 0′ S., long. 140° 0′ W.
Lowdham, tnshp., Nottinghamshire, 5½ m. SW. Southwell.
Lowell, vil. and tnshp., Kansas, Cherokee co.
Lowell, vil. and tnshp., Maine, Penobscot co.
Lowell, city, Massachusetts, cap. of Middlesex co.
Lowell, vil. and tnshp., Michigan, Kent co.
Lowell, vil. and tnshp., Vermont, Orleans co.
Lowell, vil. and tnshp., Wisconsin, Dodge co.
Lowsllville, vil., Ohio, Mahoning co.
Löwen, tn., Prussian Silesia, 36 m. SE. Breslau.
Löwenberg, tn., Prussian Silesia, on the Bober.
Lower Ammonoosnc River, New Hampshire, falls into Connecticut R.
Lower Austria. *See* **Austria**.
Lower Brixham, local government dist., Devon, 7 m. SE. Totnes.
Lower Broughton, dist., SE. Lancashire, Manchester par.
Lower Burgeo, port of entry, Newfoundland, 33 m. from St. John's.
Lower Crumpsall, eccl. dist., SE. Lancashire, Manchester par.
Lower Darwen, tnshp., NE. Lancashire, mostly in Blackburn par.
Lower Gornall, eccl. dist. and vil., Staffordsh., 4½ m. S. Wolverhampton.
Lower Heidelberg, vil. and tnshp., Pennsylvania, Berks co.
Lower Holloway, eccl. dist., Middlesex, Islington par.
Lower Ireland, vil., Quebec, co. Megantic, 16 m. from Becancour.
Lower Lake, vil. and tnshp., California, Lake co.
Lower L'Ardoise, set., Nova Scotia, co. Richmond, on St. Peter's Bay.
Lower Merion, vil. and tnshp., Pennsylvania, Montgomery co.
Lower Moor, eccl. dist., SE. Lancashire, Prestwick par.
Lower Norwood, eccl. dist., Surrey, 9¼ m. S. London Bridge.
Lower Peach Tree, vil. and tnshp., Alabama, Wilcox co.
Lower Prince William, set., New Brunswick, 23½ m. from Fredericton.
Lower Providence, vil. and tnshp., Pennsylvania, Montgomery co.
Lower River Inhabitants, set., Nova Scotia, 8 m. from Pt. Hawkesbury.
Lower Wentworth, set., Nova Scotia, 8 m. from Wentworth.
Lower Wood's Harbour, set., Nova Scotia, 16 m. from Barrington.
Lower Woodstock, vil., New Brunswick, 7 m. from Woodstock.
Lowestoft, spt. and par., Suffolk, 10 m. S. Yarmouth.
Lowestoft, parl. div. of Suffolk.
Low Hill, vil. and tnshp., Pennsylvania, Lehigh co.
Lowick, par. and vil., Northumberland, 7 m. NW. Belford.
Lowicz, tn., Poland, 44 m. WSW. Warsaw.
Lowisa, spt., Finland, 55 m. NE. Helsingfors.
Lowlande, all Scottish mainland not included in the Highlands, *q.v.*
Lowly Point, S. Australia, opposite Germein Bay, Spencer Gulf.
Low Moor, eccl. dist. and vil., Lancashire, 1 m. W. Clitheroe.
Low Moor, vil., Yorkshire, 3 m. SE. Bradford.
Lowndesborough, vil. and tnshp., Alabama, Lowndes co.
Lowndesville, vil. and tnshp., S. Carolina, Abbeville co.
Low Team, eccl. dist. and vil., Durham, 3 m. SW. Gateshead.
Lowther, River, NW. co. Westmorland, 17 m. long.
Lowther, The, mtn. range, Lanark and Dumfriesshires. Alt. 2403 ft.
Lowton, par. and vil., Lancashire, 6 m. N. Warrington.
Lowton St. Mary's, eccl. dist., Lancashire, 6½ m. SE. Wigan.
Low Town, eccl. dist., Northumberland, Tynemouth par. and bor.
Lowville, vil. and tnshp., New York, cap. of Lewis co.
Lowville, vil. and tnshp., Wisconsin, Columbia co.
Loxwood, eccl. dist. and vil., Sussex, 8 m. NW. Horsham.
Loyal, vil. and tnshp., Wisconsin, Clark co.
Loyalsock Creek, Pennsylvania, joins the Susquehanna R.
Loyalty Islands, group, E. of New Caledonia, belong to France.
Lozelle, eccl. dist., Warwickshire, Aston par.
Lozère, dep., France. Lat. 44° 40′ N., long. 3° 55′ E.
Lu, tn., Italy, 9 m. NW. Alessandria, in Piedmont.
Lualaba, prov., Africa, Congo State.
Lualaba, riv., Congo Free State, name for upper part of R. Congo
Luanco, spt., Spain, 15 m. N. Oviedo, on Bay of Biscay.
Luang Prabang, city, Laos, on the Mekong R.
Luapula, riv., Africa, Congo Free State, falls into Lake Moero.
Luarca, tn., Spain, prov. and 37 m. WNW. Oviedo.
Lubaczow, tn., Austria, Galicia, 40 m. WNW. Zolkiew.
Lubar, tn., Russia, 47 m. WSW. Zhitomir.
Lubartow, tn., Poland, 15 m. NNE. Lublin.
Lübbecke, tn., Prussia, Westphalia, 13 m. W. Minden.
Lubbeek, vil., Belgium, prov. Brabant, on an affl. of the Dyle.
Lübben, tn., Prussia, Brandenburg, on R. Spree.
Lübbenau, tn., Prussia, 4 m. from Lübben.
Lubec, vil., tnshp., and spt., Maine, Washington co.
Lübeck, free city, Germany. Lat. 53° 50′ N., long. 10° 40′ E.
Lübeck, German state. Area 115 sq. m.
Lubeck, vil. and tnshp., Virginia, Wood co.
Lüben, tn., Prussian Silesia, 14 m. NNE. Liegnitz.
Lubenham, par. and vil., Leicestershire, on R. Welland.
Lubersac, tn., France, dep. Corrèze, 20 m. N. Brive.
Lublau, tn., Hungary, 15 m. NE. Kesmark.
Lublin, gov., SE. Russian Poland. Lat. 51° 20′ N.
Lublin, city, cap. of above. Lat. 51° 20′ N., long. 24° 0′ E.
Lublinitz, tn., Prussian Silesia, 34 m. ENE. Oppeln.
Lubnaig, Loch, Perthshire, on E. side of Ben Ledi.
Lubny, tn., Russia, gov. and 80 m. WNW. Poltava.
Luboml, tn., Russia, gov. Volhynia, 38 m. NNW. Vladimir.
Lubrin, tn., Spain, prov. and 29 m. NE. Almeria.
Lübe, tn., Mecklenburg-Schwerin, on R. Elde.
Lübtheen, tn., Mecklenburg-Schwerin, 10 m. SSW. Hagenow.
Luc, tn., France, dep. Var, 13 m. SW. Draguignan.
Lucalla River, Africa, tributary of the Chiloanga.
Lucan, tn. and par., co. and 9 m. W. Dublin, on R. Liffey.
Lucan, vil., Ontario, co. Middlesex, 14 m. N. Loudon.
Lucas, vil., Iowa, Lucas co.
Lucban, vil., Philippine Islands, on Luzon.
Lucca, prov., Italy, in Tuscany. Area 577 sq. m.

Lucca, city, Italy, cap. of prov. L., 10 m. NE. Pisa.
Lucca, vil., Sicily, prov. Girgenti.
Lucs, New, par. and vil., Wigtownshire, 5 m. NW. Glenluce.
Lucs, Old, par., Wigtownshire. 31,596 acres. Contains Glenluce.
Luce, Water of, river, Wigtownshire, flows 6 m. to Luce Bay.
Lucs Bay, Wigtownshire. Lat. 54° 46′ N., long. 4° 50′ W.
Lucena, city, Spain. Lat. 37° 25′ N., long. 4° 30′ W.
Lucena, tn., Spain, 15 m. NW. Castellon de la Plana.
Lucera, tn., Italy, prov. and 12 m. WNW. Foggia.
Lucerne, a cent. canton, Switzerland. Area 580 sq. m.
Lucerne, city, Switzerland, cap. of above, on R. Reuss.
Lucerne, Lake of, Switzerland. Lat. 47° 3′ N., long. 8° 18′ E.
Lüchow, tn., Prussia, Hanover, 37 m. SE. Lüneburg.
Lu-chu Islands, chain, Japan, stretching SW. to Formosa.
Lucignano, tn., Italy, prov. Florence, 7 m. SE. Siena.
Lucillo, vil., Spain, prov. Leon, 10 m. SW. Astorga.
Lucindale, post station, S. Australia, 199 m. E. Adelaide.
Lucito, tn., Italy, prov. Campobasso, 11 m. WSW. Larino.
Luckau, tn., Prussia, Brandenburg 50 m. SW. Frankfort.
Luckenwalde, tn., Brandenburg, 23 m. SE. Potsdam.
Lucknow, div., India, SE. Oudh. Lat. 26° 45′ N.
Lucknow, dist., India. Area 989 sq. m. Long. 80° 45′ E.
Lucknow, city, cap. of Oudh. Lat. 26° 45′ N., long. 80° 45′ E.
Lucknow, vil., Ontario, co. Bruce, 17 m. from Kincardine.
Luco, vil., Italy, prov. Aquila, 5 m. S. Avezzano.
Lucoli, vil., Italy, prov. and 6 m. WSW. Aquila.
Luçon, tn., France, dep. Vendée, 8 m. from the sea.
Luc-sur-Mer, vil., France, Calvados, 2 m. NE. Douvres.
Ludamar, country, Africa, E. of Senegambia.
Ludey Point, New Zealand, to S. of Atapawa Island, co. Sounds.
Luddenden, eccl. dist., W. Riding, Yorkshire, 3½ m. NW. Halifax.
Luddendenfoot, tn., W. Riding, Yorkshire, 6 m. W. Halifax.
Luddington, par., tnshp., and vil., Lincolnshire, 5 m. NE. Crowle.
Lude, tn., France, dep. Sarthe, on the Loir.
Lüdenscheid, tn., Westphalia, 23 m. SW. Arnsberg.
Lüderitzland dist., Namaqualand, along Angra Pequeña Bay.
Ludgershall, par., tnshp., and vil., Bucks, 6 m. SE. Bicester.
Ludgvan, tn. and par., Cornwall, 3 m. NE. Penzance.
Ludham, par. and vil., Norfolk, 12½ m. NE. Norwich.
Ludhiana, dist., Punjab, India. Area 1373 sq. m.
Ludhiana, *tahsil*, Ludhiana dist. Area 678 sq. m.
Ludhiana, tn., Ludhiana dist. Lat. 30° 55′ N.
Lüdinghaneen, tn., Prussia, Westphalia, 16 m. SW. Münster.
Ludington City, vil., Michigan, cap. of Mason co.
Ludlow, bor. and par., Shropshire, 26 m. S. Shrewsbury.
Ludlow, vil. and tnshp., Illinois, Champaign co.
Ludlow, tn., Kentucky, Kenton co., on the Ohio R.
Ludlow, vil. and tnshp., Massachusetts, Hampden co.
Ludlow, vil. and tnshp., Vermont, Windsor co.
Ludlow, parl. division of Shropshire.
Ludvika, vil., Sweden, Kopparberg län, 33 m. S. Falun.
Ludwick, borough, Pennsylvania, Westmoreland co.
Ludwigsburg, city, Würtemberg, 9 m. N. Stuttgart.
Ludwigshafen, ft. tn., Bavaria, on the Rhine.
Ludwigslust, tn., Germany, 21 m. E. Schwerin.
Ludworth and Chiswortb, tnshp., Derbyshire, 8 m. NW. Chapel-en-le-Frith.
Luemma, riv., Africa, French Congo, falls into Atlantic.
Lugagnano, tn., Italy, 19 m. SE. Piacenza.
Lugansk, tn., Russia, gov. Yekaterinoslav. Lat. 48° 27′ N., 38° 20′ E.
Lugano, tn., Switzerland, canton Ticino, on Lago di Lugano.
Lugano, Lago di, lake, Switzerland and N. Italy. Lat. 46° N.
Lugar, vil., Ayrshire, 1½ m. NE. Cumnock.
Lugar Water, flows 12½ m. NW. to R. Ayr, 1½ m. S. Mauchline.
Lugan, tn., Saxony, 6 m. E. Lichtenstein.
Lugde, tn., Prussia, in Westphalia, 27 m. SSE. Minden.
Lugduff, mtn., at Glendalough, N. co. Wicklow. Alt. 2148 ft.
Lugg, River, rises 7 m. W. Knighton, Radnorshire, 50 m. long.
Lughasi, native state, Central India. Area 47 sq. m.
Lughasi, chief tn., Lughasi state, India.
Lugnaquilla, mountain, Ireland, mid co. Wicklow, 3039 ft.
Lugo, tn., Italy, 14 m. W. Ravenna.
Lugo, maritime prov., Spain, Galicia. 3815 sq. m.
Lugo, cap. of above, on R. Minho. 43° 0′ N., 7° 30′ W.
Lugos, tn., Hungary, 35 m. ESE. Temesvar.
Lugrin, vil., Savoie, on S. shore of Lake of Geneva.
Lugu, hill, Bengal, Hazaribagh dist. Lat. 23° 46′ N. Alt. 3203 ft.
Lugwardine, par. and vil., Herefordshire, 3 m. NE. Hereford.
Luing, island, Argyllshire, off S. side of Seil I.
Lujan, tn., Argentine Republic, 45 m. W. Buenos Ayres.
Lujenda, River, German E. Africa, affl. of the Rovuma.
Lukolela, vil., Africa, on R. Congo. Lat. 1° 30′ S., long. 17° E.
Lukov, tn., Poland, 17 m. S. Siedlce.
Lukuga, riv., Africa, outlet of L. Tanganyika, falls into Congo.
Luknin. *See* **Lucalla**.
Luleå, spt., Sweden, at mouth of the Luleå. Lat. 65° 40′ N.
Luleå River, Sweden, flows 200 m. to Gulf of Bothnia.
Lullington, par., tnshp., and vil., Derbyshire, 6½ m. S. Burton.
Lulua, River, Congo Free State, affl. of the Kasai.
Lumbarong Mountains, Khasi Hills, Assam. H. pt. 4646 ft. above sea.
Lumber Bridge, vil. and tnshp., North Carolina, Robeson co.
Lumberton, vil. and tnshp., New Jersey, Burlington co.
Lumberton, vil. and tnshp., North Carolina, cap. of Robeson co.
Lumb in Rossendale, eccl. dist. aud vil., Lancashire, 5 m. S. Burnley.
Lüm Fiord, passage, Denmark, from North Sea to Cattegat.
Lumley, eccl. dist., Durham, Chester-le-Street par.
Lumley, Great, tnshp., vil., Durham, 2 m. SE. Chester-le-Street.
Lumley, Little, tnshp. and vil., Durham, 1½ m. E. Chester-le-Street.
Lummi River, Washington, falls into Bellingham Bay.
Lumphanan, par., Aberdeenshire, 5½ m. E. Aboyne.
Lumpkin, vil. and tnshp., Georgia, cap. of Stewart co.
Lumsden, vil., Aberdeenshire, 8 m. SW. Gartly.
Lumsden, tnshp., New Zealand, 50 m. NW. Invercargill.
Lunan Water, Forfarshire, flows 13 m. E. to Lunan Bay.
Lunawara, native state, Gujarat. Area 388 sq. m.
Lunawara, tn., cap. of Lunawara state. Lat. 23° 8′ N., long. 73° 39′ E.
Lund, eccl. dist., N. Lancashire, 3 m. SE. Kirkham.
Lund, city, Sweden, 24 m. E. Copenhagen.
Lunda, country, Africa, claimed by Portugal and the Congo State.
Lundenburg, tn., Moravia, on the Taja.
Lundie and Fowlis, par. and vil., Forfarshire, 9 m. NW. Dundee.
Lunde Fell, N. Riding, Yorkshire, 6 m. NW. Hawes. Alt. 2186 ft.
Lundy Island, Devon, 11 m. NW. Hartland Point.
Lune, barony, Ireland, W. co. Meath.
Lune, River, Westmorland and Lancashire, falls into the Irish Sea.
Lune, River, Westmorland and Yorkshire, flows 12 m. NE. to the Tees.
Lüneburg, tn., Prussia, 68 m. NNE. Hanover.
Lunel, tn., France, dep. Hérault, 14 m. ENE. Montpellier.
Lünen, tn., Westphalia, on R. Lippe, NW. Arnsberg.
Lunenburg, spt., Nova Scotia, 68 m. WSW. Halifax.
Lunenburg, vil. and tnshp., Arkansas, Izard co.
Lunenburg, vil. and tnshp., Massachusetts, Worcester co.
Lunenburg, vil. and tnshp., Vermont, Essex co.
Lunéville, tn., France, dep. Meurthe-et-Moselle.
Lunga Island, Dalmatia. *See* **Grossa**.
Lung River, co. Roscommon, falls into Lough Gara, 25 m. long.
Lungwitz, Upper, vil., Saxony, 10 m. WSW. Chemnitz.
Luni River, Rajputana, flows to Rann of Cutch.
Lunzenau, tn., Saxony, on R. Mulde.
Lupata Mountains, Africa, NW. of Sofala. Lat. 16° 0′ S., 34° 0′ E.
Luppitt, par. and vil., Devon, 4 m. N. Honiton.
Lupsa, tn., Transylvania, 27 m. NW. Karlsburg.
Luque, tn., Spain, prov. and 30 m. SE. Cordova.
Lurate-Abate, vil., N. Italy, 9 m. E. Como.
Luray, vil. and tnshp., Virginia, cap. of Page co.
Lurcy Lévy, tn., France, dep. Allier, on R. Aduise.
Lure, tn., France, Haute-Saône, 16 m. ENE. Vesoul.

Lurg, barony, Ireland, N. co. Fermanagh.
Lurgan, tn., 20 m. SW. Belfast. Lat. 54° 28′ N., long. 6° 20′ W.
Lurgan, par., S. co. Cavan, contains Virginia.
Lurgashall, par. and vil., Sussex, 5 m. SE. Haslemere.
Luristan, mountainous dist., in Irak Ajemi, Persia. Lat. 33° N.
Lus, prov., Baluchistan, on Arabian Sea.
Lusby's Mill, vil. and tnshp., Kentucky, Owen co.
Luscancay Islands, Pacific Ocean, NW. of Trobriand Is.
Luserna, vil., Italy, 8 m. SW. Pinerolo.
Lushai Hills, on the N. frontier of India.
Lusk, par. and vil. co. and 14 m. N. Dublin.
Lusmagh, par., W. King's co., 2 m. SW. Banagher.
Luss, par. and vil., co. and 12 m. N. Dumbarton.
Lussac, tn., France, dep. Gironde, 24 m. ENE. Bordeaux.
Lussac-les-Châteaux, tn., France, in Vienne, 7 m. W. Montmorillon.
Lussin Island, Austria, at entrance to Gulf of Quarnero.
Lustenau, vil., Tyrol, on the Rhine.
Lütenburg, tn., Holstein, 58 m. NE. Glückstadt.
Lütfabad, fort and ry. stn., on Transcaspian Railway E. of Askabad.
Lutomierz, tn., Russia, gov. Piotrkov, on R. Ner.
Luton, bor. and par., Bedfordshire 31 m. NW. London.
Luton, eccl. dist. and vil., Kent, 2 m. SE. Chatham.
Luton, parl. div. of Bedfordshire.
Lutry, tn., Switzerland, in Vaud, on Lake of Geneva.
Lutsch, Langen, vil., Moravia, near Trübau.
Lütschine River, Switzerland, Bern, falls into Lake of Brienz.
Lutsk, tn., Russia, Volhynia, 40 m. E. Vladimir. Lat. 50° 50′ N.
Lutterbach, vil., Alsace, 15 m. N. Altkirch, on the Dolleren.
Lutterworth, tn. and par., Leicestershire, 7½ m. NE. Rugby.
Lutton Bourne, tnshp. and vil., Lincolnshire, 5 m. E. Holbeach.
Lüttringhausen, tn., Rhenish Prussia, 17 m. SE. Düsseldorf.
Lützen, tn., Prussia, prov. Saxony, 9 m. SE. Merseburg.
Luvino, tn., Italy, 24 m. NW. Como, on Lago Maggiore.
Luxapatilla Creek, rises Marion co., Alabama, falls into Tombigbee R.
Luxembourg, prov., Belgium. Lat. 49° 50′ N., long. 5° 30′ E.
Luxembourg, grand duchy, E. of above.
Luxembourg, cap. of the grand duchy, 117 m. SE. Brussels.
Luxeuil, tn., France, dep. Haute Saône, 10 m. NW. Lure.
Luxor, vil., Upper Egypt, 1½ m. S. Karnak.
Luxulion, par. and vil., Cornwall, 6 m. SW. Bodmin.
Luz, tn., France, in Hautes-Pyrenées, 32 m. S. Tarbes.
Luzech, tn., France, 8 m. WNW. Cahors.
Luzerne, vil. and tnshp., New York, Warren co.
Luzon, isl., Philippine Is. Lat. 16° 0′ N., long. 121° 0′ E.
Luzy, tn., France, dep. Nièvre, 19 m. S. Château-Chinon.
Luzzara, tn., Italy, prov. Parma, near the Po.
Luzzi, tn., Italy, prov. and 11 m. N. Cosenza.
Lyal Island, Ontario, Bruce co., in Lake Huron.
Lybster, vil., Caithness, 13 m. SW. Wick. 58° 20′ N., 3° 18′ W.
Lychen, tn., Prussia, Brandenburg, 48 m. N. Berlin.
Lycippus, vil., Pennsylvania, Westmoreland co.
Lyck, tn., E. Prussia, 44 m. SSE. Gumbinnen.
Lydbrook, vil. and eccl. dist., Gloucestershire, 4½ m. SW. Ross.
Lydbury, North, par. and vil., Shropshire, 2½ m. SE. Bishops Castle.
Lydd, tn. and par., Kent, 3½ m. SW. New Romney.
Lydeard St. Lawrence, par. and vil., Somerset, 8 m. NW. Taunton.
Lydenburg, tn., Transvaal colony, L. div. Lat. 25° 10′ S.
Lydgate, eccl. dist. and vil., W. Riding, Yorks, 3 m. E. Oldham.
Lydia, vil. and tnshp., S. Carolina, Darlington co.
Lydlate, tnshp. and vil., N. Lancashire, 9 m. S. Southport.
Lydney, par. and tnshp., Gloucestershire, 8 m. NE. Chepstow.
Lydoch, Loch, Perth and Argyllshires, 5 m. long.
Lyell, tn., New Zealand, co. Buller, 107 m. SW. Nelson.
Lyell Island, British Columbia, Queen Charlotte Islands.
Lyell, Mount, Alberta. Lat. 52° 5′ N., long. 117° 30′ W.
Lyell, Mount, New South Wales, co. Mootwingee, 2000 ft. high.
Lyell, Mount, peak of Murchison mtns., New Zealand, co. Fiord.
Lyell, Mount, Tasmania, co. Montagu.
Lyell Mountains, New Zealand, on the E. border of co. Buller.
Lykens, bor. and tnshp., Pennsylvania, Dauphin co.
Lyle, vil. and tnshp., Minnesota, Mower co.
Lyme, vil. and tnshp., New Hampshire, Grafton co.
Lyme Regis, spt. and par., Dorset, 5½ m. SE. Axminster.
Lyminge, par. and vil., Kent, 3½ m. N. Hythe.
Lymington, spt. and par., Hants, 20 m. SW. Southampton.
Lymington River, Hants, flows 12 m. SE. to the Solent at Lymington.
Lymm, tn. and par., Cheshire, 5 m. SE. Warrington.
Lympne, par. and vil., Kent, 2 m. W. Hythe.
Lympsham, par. and vil., Somerset, 6 m. W. Axbridge.
Lympston, par. and vil., Devon, 8½ m. SE. Exeter.
Lyn, East, riv., rises in Exmoor, falls into Bristol Channel.
Lyn, West, riv., rises in Exmoor, falls into Bristol Channel.
Lynally, par., N. King's co., 2 m. SW. Tullamore.
Lynchburg, vil., Ohio, Highland co.
Lynchburg, vil. and tnshp., South Carolina, Sumpter co.
Lynchburg, city, Virginia, Campbell co.
Lynch's Creek, South Carolina, joins the Great Pedee R.
Lyncombe and Widcombe, par., Somerset, wholly within Bath.
Lynd, River, Queensland, affl. of the Mitchell R.
Lynden, vil., Ontario, co. Wentworth, 15 m. from Hamilton.
Lyndhurst, par. and vil., Hants, 9 m. SW. Southampton.
Lyndoch, tnshp., S. Australia, co. and 36 m. N. Adelaide.
Lyndon, vil. and tnshp., Illinois, Whiteside co.
Lyndon, vil. and tnshp., Vermont, Caledonia co.
Lyndonville, vil., Vermont, Caledonia co.
Lyneham, par. and vil., Wilts, 4 m. SW. Wootton Bassett.
Lyne River, Northumberland, falls into Irish Sea.
Lyne River, Staffordshire, trib. of the Trent.
Lynesack, tn. and eccl. dist., Durham, 7 m. NE. Barnard Castle.
Lyne Water, Peeblesshire, flows 18 m. to the Tweed.
Lyng-ker-dem Mountains, Assam. Highest point 5000 ft. above sea.
Lynher, River, Cornwall, falls into the Hamoaze, 26 m. long.
Lynn, par., S. co. Westmeath, 3 m. S. Mullingar.
Lynn, vil. and tnshp., Illinois, Henry co.
Lynn, city and spt., Massachusetts, Essex co.
Lynn, vil. aud tnshp., Michigan, St. Clair co.
Lynn, South, par., Norfolk, forming part of King's Lynn borough.
Lynn, West, par. and vil., Norfolk, on R. Ouse.
Lynnfield, vil. and tnshp., Massachusetts, Essex co.
Lynnville, vil. and tnshp., Illinois, Morgan co.
Lynnville, vil. and tnshp., Kentucky, Graves co.
Lynton, par., Devon, 12 m. NE. Ilfracombe.
Lynus Point, headland, NE. coast of Anglesey, 2½ m. NE. Amlwch.
Lyonnais, old prov., France, now deps. Rhône, Loire, etc.
Lyon River, Perthshire, trib. of the Tay, 4 m. W. of Aberfeldy.
Lyons, city, France, cap. of dep. Rhône.
Lyons, eccl. dist., Durham, Houghton-le-Spring aud Pittington pars.
Lyons, vil. and tnshp., Illinois, Cook co.
Lyons, city, Iowa, Clinton co.
Lyons, vil., Kansas, cap. of Rice co.
Lyons, vil. and tnshp., Michigan, Ionia co.
Lyons, vil. and tnshp., New York, cap. of Wayne co.
Lyons, vil. and tnshp., New York, Lewis co.
Lyons River, W. Australia, affl. of the Gascoyne.
Lyonshall, par. and vil., NW. Herefordshire, 2 m. E. Kington.
Lys, River, France and Belgium, flows 100 m. to the Scheldt.
Lysander, vil. and tnshp., New York, Onondaga co.
Lyster, vil., Quebec, co. Megantic, 36 m. W. Quebec.
Lytchett Matravers, par. and vil., Dorset, 6½ m. NW. Poole.
Lytchett Minster, par. and vil., Dorset, 4 m. NW. Poole.
Lytham, tn. and par., N. Lancashire, 7 m. SE. Blackpool.
Lythe, par., tnshp., and vil., N. Riding, Yorkshire.
Lyttleton, spt., New Zealand, co. Selwyn, 100 m. N. Dunedin.
Lytton, port and tnshp., Queensland, co. Stanley, 13 m. NE. Brisbane.
Lytton, tn., British Columbia, 54 m. from Yale.
Lyubim, tn., Russia, gov. and 54 m. NE. Yaroslav.
Lyutsin, tn., Russia, gov. and 130 m. NW. Vitebsk.

Maabdeh, El, vil., Upper Egypt, prov. and 15 m. NNW. Siut.
Maad, tn., Hungary, 5 m. NW. Tokay. Celebrated vineyards.
Maadieh or Abeukir, lake, Lower Egypt, in the Nile delta.
Maamtrasna, dist., co. Galway, on W. side of Lough Mask.
Maam Turk, mtn. range, N. co. Galway, extends 10 m. W.
Ma'an, tn., NW. Arabia, 217 m. S. Damascus. 30° 17′ N., 35° 57′ E.
Maan Elv, riv., Norway, discharges L. Miösen into L. Tinnsjö.
Maas (Fr. **Meuse**), riv., France, Belgium, and Netherlands, flows 580 m. to the Rhine.
Maasbree, vil., Netherlands, 11 m. NE. Roermond.
Maaseyck, tn., Belgium, 17 m. NNE. Maestricht, on R. Maas.
Maasin, tn., Philippine Islands, on S. coast of Leyte I.
Maasland, vil., S. Holland, 10 m. WNW. Rotterdam.
Maaslnis, vil., S. Holland, 11 m. W. Rotterdam.
Maasniel, vil., Netherlands, 2 m. E. Roermond.
Maasö, isl., Norway, 32 m. N. Hammerfest and 12 m. SW. Magerö.
Maastricht. *See* **Maestricht.**
Maatsuyker Island, Tasmania. Lat. 43° 48′ S., long. 146° 20′ E.
Mabani, tn., Soudan, in Bornu, 56 m. SSW. Kuka.
Mabe, par., England, Cornwall, 3½ m. W. Falmouth.
Maberley, vil., Ontario, co. Lanark, 21 m. from Perth.
Maberry, Loch, on borders of Ayrshire and Wigtownshire.
Mablethorpe, par. and vil., Lincolnshire, 13 m. SE. Louth.
Mabou, vil., Nova Scotia, on Gulf of St. Lawrence.
Mabou Harbour, set., Nova Scotia, 42 m. from Port Hawkesbury.
Mabruk, oas s, W. Sahara, 210 m. NNE. Timbuctu. Lat. 21° 18′ N.
Macadam Junction, vil., New Brunswick, 84 m. NW. St. John.
Macadam Range, mtns., New South Wales, co. Yantara.
Macadam Range, mtns., N. Ter., S. Australia, NE. Queen's Channel.
Macahé, spt., Brazil, state Rio Janeiro, 40 m. NNE. Cabo Frio.
McAlevy's Fort, vil., Pennsylvania, Huntingdon co.
Macallister, tnshp., Queensland, Darling Downs dist.
Macallister River, Victoria, flows through co. Tanjil.
McAllisterville, vil., Pennsylvania, Juniata co.
Macalonga, Cape, E. Central Africa. Lat. 17° S., long. 39° E.
Mação, tn., Portugal, 85 m. NE. Lisbon. Lat. 39° 35′ N., 8° 0′ W.
Macao, tn., Brazil, state Rio Grande do Norte, 105 m. NW. Natal.
Macao, Portuguese tn. and col., China, prov. Quang-tung. 22° 20′ N.
Macapa, tn., Brazil, on R. Amazon, 200 m. NW. Para.
Macara, vil., Ecuador, prov. and 57 m. SW. Loja.
Macara's Brook, set., Nova Scotia, on Northumberland Strait.
Macaroni Channel, England, in the Wash, connects R. Witham and Boston Deeps.
Macarsca, tn., Dalmatia, 70 m. NW. Ragusa. 43° 18′ N., 17° 1′ E.
McArthur, vil., Ohio, cap. of Vinton co.
MacArthur, tn., Victoria, 200 m. SW. Melbourne. Lat. 38° S., 142° E.
Macarthur Head, headland, Islay I., Argyllshire, 7 m. SE. Portaskaig.
Macarthy Island, Africa, in Gambia R., 168 m. above Bathurst.
Macarthy's Island, co. Kerry, in Upper Lake of Killarney.
Macas, vil., Ecuador, 75 m. SE. Riobamba. Lat. 2° 31′ S., 77° 53′ W
Macassar, cap. tn. and free port, Celebes I. Lat. 5° 8′ S., 119° 21′ E.
Macassar, Strait of, separates Borneo from Celebes. Lat. 1° S.
Macanlay Island, Kermadec Is., Oceania. Lat. 30° 18′ S.
Macanlay's, set., Nova Scotia, 7½ m. from Baddeck.
Maçayo or Macelo, tn., Brazil, cap. of Alagoas. 9° 40′ S., 35° 51′ W.
Macazani, spt. vil., Portuguese E. Africa, 25 m. N. Sofala.
McBean's Pound, tnsp., S. Australia, co. Albert, on Murray R
Macbeth's Cairn, Lumphanan par., Aberdeenshire.
McBride's, vil., Michigan, in Montcalm co.
Maccan, vil., Nova Scotia, 8 m. by rail from Amherst.
McCanleyville, vil. and tnshp., Minnesota, in Wilkin co.
Macclesfield, bor., Cheshire, 17 m. S. Manchester.
Macclesfield, parl. div., Cheshire.
Macclesfield, tn., S. Australia, 27 m. SE. Adelaide. Lat. 35° 12′ S.
McCleur Island, N. Australia, between Grant and Oxley Is.
McClintock Channel, N. America, off Melville Sound.
MacCluer Inlet, New Guinea. Lat. 2° 26′ S., long. 133° 40′ E.
McClure Strait, N. America, between Bank's Land and Melville I.
McComb, vil., Mississippi, Pike co.
McComb, vil., Ohio, Hancock co.
McConnell, mtn., Queensland, on borders of N. and S. Kennedy.
McConnellsburg, vil., Pennsylvania, cap. of Fulton co.
McConnellsville, vil., Ohio, cap. of Morgan co., on Muskingum R.
McCowan, vil., Indiana, Delaware co.
McCulloch Range, mtns., New South Wales, co. Werunda.
McCuneville, vil., Ohio, Perry co. Has a coal mine.
McCutchenville, vil., Ohio, Wyandotte co., on Sandusky R.
Macdonald, ry. stn., Manitoba, 10 m. from Portage-la-Prairie.
McDonald, vil., Pennsylvania, Washington co.
McDonald Islands, in S. of Indian Ocean. Lat. 53° S., 73° 30′ E.
Macdonald River, New S. Wales, bet. cos. Hunter and Northumberld.
McDonald's Corners, vil., Ontario, co. Lanark, 26 m. from Perth.
McDonald's Hill, S. Australia, between Oonarta and Olary Creeks.
McDonald's Peak, mtn., Queensland, in S. of South Gregory dist.
McDonald's Point, set., New Brunswick, 36 m. from St. John.
Macdonald Town, New South Wales, suburb and 3 m. from Sydney.
McDonnell, mtn., S. Australia, Kangaroo I., 948 ft. high.
McDonough, vil., Georgia, cap. of Henry co.
McDonough, vil. and tnshp., New York, Chenango co.
McDonall Range, N. Territory, S. Australia, S. of L. Woods.
McDowell, vil., Virginia, Highland co. Has iron mines.
Macduff, spt. tn., Banffshire, on R. Deveron, opposite Banff.
Mace, vil., Croatia-Slavonia, co. Warasdin, 2½ m. W. Zlatar.
Macedon, vil. and tnshp., New York, Wayne co.
Macedon, tn., Victoria, 43¼ m. NNW. Melbourne. Lat. 37° 25′ S.
Macedonia, anc. region, Turkey, now W. part of Roumelia. 41° N.
Macedonia, vil., Illinois, in Hamilton co.
Macelo, Brazil. *See* **Maçayo.**
McElhattan, vil., Pennsylvania, in Clinton co.
Macerata, prov., Italy, in the Marches. Area 1057 sq. m.
Macerata, tn., Italy, in above. Lat. 43° 18′ N., 13° 21′ E.
Mace's Bay, set., New Brunswick, on Bay of Fundy.
Macetown, tnshp., New Zealand, co. Lake.
McEwensville, vil., Pennsylvania, Northumberland co.
McFarland, vil., Wisconsin, Dane co.
Macfarlane Harbour, New Guinea, between Round Hd. and C. Rodney.
Macfarlane, Lake, S. Australia, S. part of Island Lagoon.
McGaheysville, vil., Virginia, Rockingham co.
McGillivray, vil., Ontario, Middlesex co., 20 m. from London.
Macgillycuddy's Reeks, mtns., Kerry, contains Carrantuohill 3414 ft.
McGrath's Plat, tnshp., S. Australia, 100 m. SE. Adelaide.
McGrawville, vil., New York, Cortland co.
McGregor, city, Iowa, Clayton co., on Mississippi R.
McGregor, ry. stn., Manitoba, 77½ m. W. Winnipeg.
McGregor, vil., Ontario, 8 m. from Amherstburg.
Machadn, ft. spt., Anjuan or Johanna I., Comoro Islands.
Machany Water, Perthshire, flows 13 m. E. to R. Earn.
Machar, New, par. and ry. stn., Scotland, 11½ m. NW. Aberdeen.
Machar, Old, par., in county and partly in city of Aberdeen.
Machars, dist., Wigtownshire, between Luce and Wigtown Bays.
Macheconi, tn., France, Loire-Inférieure, 18 m. SW. Nantes.
Machelen-sur-Lys, vil., Belgium, E. Flanders, 3 m. SW. Deynze.
Machen, Upper and Lower, tnshps., Monmouth, 8 m. W. Newport.
McHenry, vil. and tnshp., Illinois, McHenry co., on Fox R.
Macheta, vil., Colombia, state Cundinamarca, 19 m. SE. Ubate.
Machhlishahr, tn., Jaunpur dist., NW. Provinces, India.
Machias, vil. and tnshp., Maine, cap. Washington co., on Machias R.
Machias, vil. and tnshp., New York, Cattaraugus co.
Machiasport, vil. and tnshp., Maine, Washington co. Lat. 44° 39′ N.
Machichaco, Cape, N. Spain. Lat. 43° 27′ 20″ N., long. 2° 49′ 31″ W.
Machico, tn., Madeira, 31 m. NE. Funchal.
Machine, La, vil., France, dep. Nièvre, 18 m. ESE. Nevers.
Machrie Water, Arran I., Firth of Clyde, flows SW. to **M. Bay.**
Machru, vil., British Baluchistan. Lat. 29° 1′ N., long. 69° 30′ E.
Machuko's, stn. of British E. Africa Coy. Lat. 1° 35′ S., 37° 2′ E.
Machynlleth, bor., Montgomeryshire, on R. Dovey.
Maciejowice, tn., Russian Poland, gov. Siedle. Lat. 51° 43′ N.
Macinaggio, spt., Corsica, canton and 2 m. E Rogliano.
McIntosh Mills, vil., Ontario, in Leeds co.
MacIntosh River, Tasmania, trib. of Pieman R.
McIntyre, vil., Ontario, co. Grey, 18 m. from Collingwood.
McIntyre, vil. and tnshp., Pennsylvania, Lycoming co.
MacIntyre River, New South Wales, flows 350 m. to R. Darling.
MacIvor Creek, Victoria, in Dalhousie co.
Mackay, spt., Queensland, 625 m. NW. Brisbane. 21° 10′ S.
Mackay's Lake, Ontario, Algoma dist., 12 m. long. by 2 m. wide.
McKay's Point, set., Nova Scotia, in Victoria co.
McKean, vil. and tnshp., Pennsylvania, Erie co.
MacKean, isl., Phœnix Islands. Lat. 3° 35′ S., long. 185° 56′ E.
McKee, vil. and tnshp., Kentucky, cap. of Jackson co.
McKeesport, bor., Pennsylvania, Alleghany co.
McKellar, vil., Ontario, dist. and 6 m. from Parry Sound.
McKenzie, ry. stn. Ontario, 14 m. E. Port Arthur.
Mackenzie, dist. NW. Territories, Canada.
MacKenzie, tnshp., New Zealand, co. MacKenzie.
McKenzie, Mount, Queensland, Mitchell district.
MacKenzie Plains, New Zealand, co. Mackenzie.
Mackenzie River, NW. Ter., Canada, flows 2500 m. to Arctic Ocean.
MacKenzie River, Queensland, dist. Leichhardt. 23° 9′ S., 149° 0′ E.
MacKenzie River, Victoria, in Borung co.
MacKenzie's Corner, vil., New Brunswick, 10 m. from Woodstock.
Mackey, ry. stn., Ontario, 270 m. W. by N. of Montreal.
MacKillop, Lake, Queensland, 15 m. E. of S. Australian border.
Mackinac, vil., Michigan, cap. of co. and on Mackinac Island.
Mackinac Island, Michigan, in Lake Huron, 3 m. long. by 2 m. wide.
Mackinac Sound, connects Lake Michigan with Lake Huron.
Mackinaw, vil. and tnshp., Illinois, Tazewell co., on **M. Creek.**
MacKinlay Range, Queensland, dists. Burke and N. Gregory.
Mackinlay River or **Creek**, Queensland, dist. Burke.
McKinney, vil., Texas, cap. of Collin co.
McKinney's Station, vil., Kentucky, in Lincoln co.
Mackinnon Peak, mtn., E. Africa, in Unyoro. Alt. 15,000 ft.
Mackney, vil., Berks, 1½ m. NW. Wallingford.
Mack's Mills, vil., Quebec, co. and 3 m. from Stanstead.
Mackville, vil. and tnshp., Kentucky, Washington co.
Mackworth, par., tnshp., and vil., co. and 3 m. NW. Derby.
McLaren Vale, tnshp., S. Australia, 24½ m. S. Adelaide. 35° 15′ S.
McLean, vil., New York, Tompkins co., on Fall Creek.
Maclean, tnshp., Queensland, on Logan R., 15 m. SE. Ipswich.
Maclean or Rocky Mouth, tnshp., New S. Wales, 350 m. NW. Sydney.
Macleansborough, vil. and tnshp., Illinois, cap. of Hamilton co.
Macleay, dist., New South Wales, on NE. coast. Area 3180 sq. m.
Macleay Plains, Queensland, dist. S. Gregory.
Macleay River, New South Wales, falls into sea at Trial Bay. 31° S.
McLeod, Fort, Alberta. Lat. 49° 30′ N., long. 113° 30′ W.
McLeod River, Alberta, affluent of Athabasca R.
Macloneigh, par., co. Cork, on R. Lee, 2 m. SE. Macroom.
Macmerry, vil., Haddingtonshire, 2 m. E. Tranent.
McMillen, vil., Arizona, Gila co. Has silver mines.
Macmine Junction, ry. stn., co. and 14 m. NW. Wexford.
McMinnville, vil. and tnshp., Oregon, Yam Hill co.
McMinnville, vil., Tennessee, cap. of Warren co.
McMurray, Fort, Athabasca, on Athabasca R.
McNab, tnshp., Ontario, co. Renfrew, on Ottawa R.
Macnean, Lower and Upper, 2 loughs, Ireland, co. Fermanagh.
McNutt's Island, Nova Scotia, 12 m. S. Shelburne.
Macomb, city, Illinois, cap. of McDonough co.
Macomb, vil. and tnshp., Michigan, Macomb co.
Macomer, vil., Sardinia, prov. Cagliari, 28 m. NNE. Oristano.
Mâcon, tn., France, Saône-et-Loire. Lat. 46° 18′ N.
Macon, city, Georgia, cap. of Bibb co. Lat. 33° 46′ N.
Macon, vil., Illinois, co. Macon, 10 m. SW. Decatur.
Macon, vil., Mississippi, cap. of Noxubee co.
Macon, city, Missouri, cap. of Macon co.
Macon Bayou, Louisiana, falls into the Tensas R.
Macosquin, par., NE. Londonderry, 4 m. SW. Coleraine.
Macotera, vil., Spain, prov. Salamanca, near the Almar.
Macouba, tn., Martinique, West Indies. Lat. 14° 52′ 37″ N., 61° 20′ W.
Macoupin Creek, Illinois, falls into the Illinois Creek.
Macouria, vil., French Guiana, 14 m. NW. Cayenne.
McPhee's Corner, vil., Prince Edward Island, Queen's co.
McPherson, vil. and tnshp., Kansas, cap. of McPherson co.
McPherson, vil., Georgia, cap. of Telfair co.
McPherson, Mount, New South Wales, co. Killara.
McPherson Range, New South Wales, on Queensland border.
Macquarie, Port. *See* **Port Macquarie.**
Macquarie Harbour, Tasmania, 17 m. by 2 m. Lat. 42° 15′ S., 145° 20′ E.
Macquarie Harbour, tn., Tasmania, in co. Franklin.
Macquarie Island, S. Pacific Ocean. Lat. 54° 50′ S., long. 159° 0′ E.
Macquarie Marshes, New South Wales, co. Gregory.
Macquarie Plains or **Brewongle**, tn., New S. Wales, 135 m. W. Sydney.
Macquarie Plains, tn., Tasmania, 23 m. NW. Hobart.
Macquarie River, New S. Wales, flows 750 m. to the Darling R.
Macquarie River, Tasmania, flows NW. through co. Somerset.
Macqueen, tnshp., New South Wales, co. Brisbane.
MacRae's Flat, dist., New Zealand, 63 m. NW. Dunedin.
Macroney, par., NE. co. Cork, 3 m. NE. Kilworth.
Macroom, tn., on R. Sullane, co. and 25 m. W. Cork. Lat. 51° 54′ N.
McSherrystown, vil., Pennsylvania, in Adams co.
Mac's Lookout, mtn., S. Australia, on N. border of co. Cardwell.
Macswine's Bay, S. co. Donegal, 5 m. long. by 2 m. broad.
Mactaquack, vil., New Brunswick, 15 m. from Fredericton.
Macton, vil., Ontario, co. Wellington, 18 m. from Berlin.
Maculiquilla, vil., Mexico, state Puebla, dist. Tezintlan.
Macumba River, S. Australia, falls into Lake Eyre.
Macungie, borough, Pennsylvania, Lehigh co
McVeytown, borough, Pennsylvania, Mifflin co., on Juniata R.
Macvicar Bay, inlet on S. of Great Bear Lake, Canada.
Madagascar, isl. and French protectorate, Africa, in Indian Ocean. Area 228,558 sq. m.
Madalin, vil., New York, in Dutchess co.
Madame, Isle, Nova Scotia, Cape Breton I. Lat. 45° 33′ N., 61° W.
Madame, Isle, Quebec, in R. St. Lawrence.
Madampe, vil., Ceylon, NW. Province, near W. coast.
Madanapalli, tn., Cuddapah dist., Madras. Lat. 13° 33 37″ N.
Madanganj, tn., Dacca dist., Bengal, Lakhmia R.
Madaras, Bacs, vil., Hungary, 6 m. SW. Almas.
Madaras, Nagy-Kun, tn., Hungary, 9 m. NW. Karczag.
Madari, riv., Bengal, dist. of 24 Parganas.
Madaria or Gola, tn., Gorakhpur dist., NW. Provs., India.
Madaripur, sub-div., Faridpur dist., Bengal. Ar. 979 sq. m.
Madaripur, tn. and hdqrs. of above dist.
Madavarvllagam, tn., Madras, Tinnevelli dist. Lat. 9° 30′ N., 77° 38′ E.
Madawaska River, Ontario, flows 250 m. to R. Ottawa.
Maddalena, La, isl., Italy, at entrance to Strait of Bonifacio.
Maddaloni, tn., Italy, circle and 2½ m. SE. Caserta.
Madderty, par. and ry. stn., Perthshire, 6¼ m. E. Crieff.
Maddikera, tn., Madras, Karnul dist. Lat. 15° 15′ N., 77° 28′ E.
Maddingly, tnshp., Victoria, co. Grant, 30 m. NW. Melbourne.
Maddiston, vil., Stirlingshire, 1½ m. SE. Polmont Junction.
Maddur, vil., Mysore, India. Lat. 12° 35′ 30″ N., long. 77° 5′ 20″ E.
Maddy, Loch, Outer Hebrides. *See* **Lochmaddy.**
Made, vil., Coorg, India, at the Sampaji Ghat.
Made-en-Drimmelen, vil., Netherlands, 6 m. N. Breda.
Madeira, isl., in Atlantic Ocean, belonging to Portugal. Lat. 32° 43′ N., long. 17° 0′ W. Area 315 sq. m.
Madeira, riv., Brazil, flows 780 m. to the Amazon.
Madelaine River, Quebec, falls into Gulf of St. Lawrence.
Madeleine, La, vil., France, dep. Nord, 1 m. N. Lille.
Madeley, mkt. tn., Shropshire, 6 m. NE. Much Wenlock.
Madeley, par. and vil., Staffordshire, 8 m. SE. Crewe.
Madelia, vil., Minnesota, cap. of Watonwan co.
Maden, tn., Turkey, on R. Tigris, 20 m. SE. Bagdad.
Madgiri, *taluk*, Tumkur dist., Mysore. Area 437 sq. m.
Madgiri, tn., in above. Lat. 13° 39′ N., long. 77° 16′ E.
Madgiri-drug, hill, Tumkur dist., Mysore. Lat. 13° 39′ 30″ N.
Madgula, tn., Vizagapatam dist., Madras. Lat. 17° 55′ N.
Madha, sub-div., Sholapur dist., Bombay. Area 619 sq. m.
Madha, chief tn. of above. Lat. 18° 4′ N., long. 75° 35′ E.
Madhan, petty state, Punjab, India. Area 13 sq. m.
Madhapur, tn., Porbandar state, Kathiawar, Bombay.
Madhepur, tn., Bengal, Darbhangah dist. Lat. 26° 10′ N.
Madheswaranmalai, tn., Madras, Coimbatore dist. Lat. 12° 2′ N.
Madhopur, tn., Jaipur state, Rajputana.
Madhubani, sub-div., Darbhangah dist., Bengal. Area 1349 sq. m.
Madhubani, tn. and hdqrs. of above. Lat. 26° 21′ 20″ N., 86° 7′ E.
Madhugarh, *tahsil*, Jalaun dist., NW. Provs., India. Ar. 282 sq. m.
Madhugarh, tn., in above *tahsil*, 27 m. from Urai town.
Madhupur, vil., Gurdaspur dist., Punjab. Lat. 32° 22′ N.
Madhupur, jungle, Bengal, stretches into Maimansingh dist.
Madhwapur, vil., Darbhangah dist., Bengal, on R. Dhaus.
Madhyarjunam, tn., Tanjore dist., Madras. Lat. 10° 57′ N., 79° 30′ E.
Madison, tnshp. and vil., Arkansas, cap. of St. Francis co.
Madison, vil., California, in Yolo co.
Madison, vil. and tnshp., Connecticut, on Long Island Sound.
Madison, vil. and tnshp., Florida, cap. of Madison co.
Madison, vil., Georgia, cap. of Morgan co.
Madison, city, Indiana, cap. Jefferson co. Lat. 38° 46′ N., 85° 20′ W.
Madison, tnshp. and vil., Kansas, Greenwood co., on Verdigris R.
Madison, tnshp. and vil., Maine, in Somerset co.
Madison, vil., Maryland, in Dorchester co.
Madison, vil., Missouri, in Monroe co.
Madison, vil., Nebraska, cap. of Madison co.
Madison, vil. and tnshp., New Hampshire, Carroll co.
Madison, vil., New Jersey, in Morris co.
Madison, tnshp. and vil., New York, in Madison co.
Madison, vil. and tnshp., North Carolina, Rockingham co.
Madison, vil. and tnshp., Ohio, in Butler co.
Madison, vil. and tnshp., Ohio, in Lake co.
Madison, vil., Pennsylvania, Westmoreland co.
Madison, vil., Tennessee, in Davidson co.
Madison, cap. city of Wisconsin. Lat. 43° 3′ N., 89° 18′ W.
Madison Court House, vil., Virginia, cap. of Madison co.
Madison River, Montana, a head-stream of the Missouri, 230 m. long.
Madisonville, vil., Kentucky, cap. of Hopkins co.
Madisonville, vil., Missouri, Ralls co., on Spencer Creek.
Madisonville, vil., Ohio, in Hamilton co.
Madisonville, vil., Tennessee, cap. of Monroe co.
Madisonville, vil., Texas, cap. of Madison co.
Madjicosima Islands, a group of the Lu-chu Islands, Japan.
Madley, par. and vil., England, co. and 5½ m. W. Hereford.
Madoc or Hastings, vil., Ontario, co. Hastings, on Deer R.
Madore, ry. stn., co. Cork, 6 m. N. Skibbereen.
Madox Cove, fishing settlement, Newfoundland, 9 m. from St. John's.
Madras Presidency, div., India. Area 149,092 sq. m.
Madras, city and cap. of above. Lat. 13° 4′ 6″ N., long. 86° 17′ 22″ E.
Madre de Dios Archipelago, Chili. Lat. 50° 30′ S., long. 75° 28′ W.
Madresfield, par. and vil., Worcestershire, 2 m. NE. Great Malvern.
Madrid, cap. city, Spain. Lat. 40° 24′ N., long. 3° 41′ W.
Madrid, vil. and tnshp., New York, in St. Lawrence co.
Madridijos, tn., Spain, prov. and 36 m. SE. Toledo.
Madrigal, tn., Spain, prov. Avila, 14 m. WNW. Arevalo.
Madrigalejo, vil., Spain, prov. Caceres, on R. Ruecas.
Madrigueras, vil., Spain, prov. and 18 m. NNE. Albacete.
Mad River, vil. and tnshp., California, Humboldt co., on Mad R.
Madron, par., tn., and tnshp., Cornwall; par. contains Penzance.
Madroñera, vil., Spain, prov. Caceres, 11 m. ESE. Trujillo.
Madruga de los Guines, vil., Cuba, 37 m. ESE. Havana.
Madura, islaud and residency, Malay Archipelago, NE. of Java.
Madura, dist., Madras Presidency. Area 8401 sq. m.
Madura, ch. tn. of above dist. Lat. 9° 55′ 16″ N., long. 78° 9′ 44″ E.
Madurankuli, vil., Ceylon, NW. Provs., on W. coast.
Madurantakam, *taluk*, Chengalpat dist., Madras. Area 696 sq. m.
Madura River, Cachar dist., Assam, trib. to the Barak.
Mæander River, Asia Minor. *See* **Mender.**
Maelar, Lake, SE. Sweden, 79 m. long. Area 477 sq. m.
Maella, tn., Spain, 68 m. SE. Saragossa.
Maelstrom, whirlpool, NW. coast of Norway. Lat. 67° 46′ N.
Maen, vil., Cornwall, 9 m. SW. Penzance.
Maenan, tnshp., Carnarvonshire, 3 m. N. Llanrwst.
Maenclochog, par., tnshp., vil., Pembrokesh., 9½ m. NW. Narberth.
Maentwrog, par. and vil., Merioneth, 3 m. SW. Festiniog.
Maer, par. and vil., Staffordsh., 6½ m. SW. Newcastle-under-Lyme.
Maesbrook, vil., Shropshire, 5½ m. SE. Oswestry.
Maesbury, vil., Shropshire, par. and 3 m. SE. Oswestry.
Maeseyck, Belgium. *See* **Maaseyck.**
Maeshowe or Maidens Mound, broch, Orkney, 9 m. W. Kirkwall.
Maesteg, tn., Glamorganshire, 8 m. NW. Bridgend.
Maestricht, ft. tn., Netherlands, 50 m. E. Brussels.
Maesycruglan, ry. stn., Carmarthenshire, 9 m. SW. Lampeter.
Maesycwmmer, ry. stn., Monmouthshire, 15 m. NW. Newport.
Maes-y-Garmon, ancient battlefield, Flintshire, 1 m. W. Mold.
Maeter, vil., Belgium, E. Flanders, 4 m. E. Audenarde.
Maeztrazgo, mtnous. dist., Spain, Castellon-de-la-Plana prov.
Mafamude, vil., Portugal, on right bank of Douro, opposite Oporto.
Mafeking, tn., Bechuanaland. Lat. 25° 50′ S., long. 25° 36′ E.
Maffra, tn., Victoria, 131 m. ESE. Melbourne. Lat. 37° 59′ S., 146° 59′ E.
Mafia, island, off coast of German E. Africa. Lat. 7° 50′ S., 39° 50′ E.
Mafra, tn., Portugal, 18 m. NW. Lisbon. Lat. 38° 54′ N.
Magadi, *taluk*, Bangalore dist., Mysore, India. Area 320 sq. m.
Magadi, vil., in above dist. Lat. 12° 57′ 20″ N., long. 77° 16′ 10″ E.
Magadimo, vil., Switzerland, canton Ticino, 4 m. ESE. Locarno.
Magadoxo or Mukdisha, coast tn., E. Africa. Lat. 2° 2′ N., 45° 13′ E.
Magaguadavic, River, New Brunswick, flows 100 m. to Passamaquoddy Bay.
Magalan, vil., Luzon Island, Philippine Islands, prov. Tarlac.
Magalessi, tn., Bulgaria, SW. of Osman Bazar.
Magallesberg, mtns., Transvaal, N. and W. of Pretoria.
Magallanes, vil., Luzon, Philippine Islands, prov. Albay.
Magallon, vil., Spain, prov. Saragossa, 4 m. E. Bonja.
Magam, vil. and riv., Ceylon, in SW. Province.
Maganand, mtn. pass, Sirmur state, Punjab. Lat. 30° 32′ N.
Maganetawan River, Ontario, flows 100 m. W. to Georgian Bay.
Magangue, vil., Colombia, 100 m. SE. Cartagena. Lat. 9° 18′ N.
Magarao, vil., Luzon, Philippine Islands, Camarines Sur prov.
Magar Talao (Crocodile Tank), hot springs and temple, Bombay, 7 m. N. Karachi.
Magazine, vil., Arkansas, in Logan co.
Magdala, hill fort, Abyssinia. Lat. 11° 20′ N., 39° 10′ E. Alt. 9110 ft.
Magdalena, isl., Tres Marias grp., off W. coast of Mexico.
Magdalena, state, Colombia. Area 26,950 sq. m.
Magdalena, tn., Azores Islands, on NW. coast of Pico I.
Magdalena, vil., Argentine Rep., 50 m. SE. Buenos Ayres.
Magdalena, vil., Mexico, state Jalisco, 13 m. W. Tequila.
Magdalena, vil., Mexico, state Sonora, 104 m. NNW. Ures.
Magdalena, com., Luzon I., Philippine Islands, Laguna prov.
Magdalena, Branco, or San Miguel, riv., Bolivia, affl. of Guapore.
Magdalena, La, vil., Peru, prov. and 2½ m. SW. Lima.
Magdalena River, Colombia, flows 900 m. to the Caribbean Sea.
Magdalen Islands, Quebec, in Gulf of St. Lawrence.
Magdalen Road, ry. stn., Norfolk, 6 m. S. King's Lynn.
Magdapur, *pargana*, Kheri dist., Oudh. Area 56 sq. m.
Magdeburg, ft. tn., Prussia, cap. of prov. of Saxony, on R. Elbe Lat. 52° 8′ 4″ N., long. 11° 38′ 44″ E.
Magdelaine Cays, Coral Sea, 35 m. SE. of the Willis Islands.
Magden, vil., Switzerland, canton Aargau, 2½ m. SSE. Rheinfelden.
Magé, tn., Brazil, state Rio de Janeiro, 15 m. N. Nicteroby.
Magelang, tn., Java, 40 m. SW. Samarang.
Magellan, Strait of, between S. American continent and Tierra del Fuego, connecting Atlantic and Pacific Oceans. Lat. 52° 28′ S.

Magellan Archipelago, N. Pacific. Lat. 24°-29° N., long. 139°-147° E.
Magenta, vil., Italy, prov. Milan, 5 m. NNW. Abbiategrasso.
Magerö, isl., off N. coast of Norway. Lat. 71° 10′ N., long. 25° 50′ E.
Maggie's Hill, South Australia, in N. of Hanson co.
Maggiora, vil., Italy, circle and 21 m. NNW. Novara.
Maggiore or Locarno, Lago di expansion of R. Ticino. N. Italy and Switzerland.
Magham Down, vil., England, Sussex, 2 m. NE. Hailsham.
Maghar, vil., Gorakhpur dist., N.W. Provs., India. Lat. 26° 42′ N.
Magharee Islands or Seven Hogs, Ireland, at entrance to Tralee Bay.
Maghera, tn., Muttra dist., NW. Provs., India. Lat. 31° 16′ 40″ N.
Magharaboy, barony, N. co. Fermanagh. Area 79,131 acres.
Magheracloone, par., co. Monaghan, 3 m. N. Kingscourt.
Magheracross, par., Tyrone and Fermanagh, 6 m. NE. Enniskillen.
Magherafelt, mkt. tn., Londonderry, 37 m. NE. Belfast.
Magheragall, par., S. co. Antrim, 4 m. NW. Lisburn.
Magherahamlet, par., co. Down, 4 m. S. Ballynahinch.
Magheralin, par. and vil., co. Down, 2 m. SW. Moira.
Magherally, par., W. co. Down, 2 m. NE. Banbridge.
Magheramesk, par., S. co. Antrim, on Lagan Canal.
Magheramorne, ry. stn. and limeworks, co. Antrim, 3½ m. SE. Larne.
Magherastephana, barony, E. co. Fermanagh. Area 58,978 acres.
Magheryard Point, N. co. Donegal. Alt. 859 ft.
Maghiana, hdqrs. tn., Jhang dist., Punjab. Lat. 31° 16′ 40″ N.
Maghreb, Arabic name for N. coast of Africa, Cape Bon to C. Nun.
Maghull, tnship. and ry. stn., Lancashire, 7 m. NE. Liverpool.
Magila, miss. stn., German E. Africa. Lat. 5° 8′ S., long. 34° 46′ E.
Magill, tn., S. Australia, suburb and 5 m. E. Adelaide.
Magilligan or Tamlaghtard, par. and ry. stn., N. co. Londonderry, on E. side of Lough Foyle. **M. Point** is at entrance to the Lough.
Magione, vil., Italy, prov. and 9 m. W. Perugia.
Magisano, vil., Italy, circle and 9 m. NNE. Catanzaro.
Magiscatzin, vil., E. Mexico, state Tamaulipas, dist. Tampico.
Maglai, tn., Bosnia, circle and 43 m. WNW. Zvornik.
Maglehy, vil., Denmark, Langeland I. Lat. 54° 45′ N., long. 10° 42′ E.
Maglehy, vil., Denmark, Möen I. Lat. 54° 59′ N., long. 12° 30′ E.
Magliano dei Marsi, vil., Italy, 6 m. NW. Avezzano.
Magliano in Toscana, vil., Italy, 13 m. SSE. Grosseto.
Magliano Sabino, vil., Italy, 19 m. WSW. Rieti.
Maglie, vil., Italy, circle and 18 m. ENE. Gallipoli.
Magna Charta Island, in R. Thames, Surrey, near Runney Mead.
Magnac-Laval, tn., France, Haute-Vienne, 8 m. NE. Bellac.
Magnago, vil., Italy, prov. Milan, 13 m. N. Abbiategrasso.
Magnetic Island, Queensld., bet. N. Kennedy and Gt. Barrier Reef.
Magnolia, vil. and tnship., Arkansas, cap. of Columbia co.
Magnolia, vil. and tnship., Illinois, Putnam co.
Magnolia, vil. and tnship., Iowa, Harrison co., on Willow Creek.
Magnolia, vil., Mississippi, Pike co.
Magnolia, vil. and tnship., N. Carolina, Duplin co.
Magnolia, vil. and tnship., Wisconsin, Rock co.
Mago or Mango Island, Fiji, lying N. of Cicia. Area 9 sq. m.
Magocs, vil., Hungary, co. Csongrad, 10 m. ESE. Szentes.
Magog, vil., Quebec, on Lake Memphremagog.
Magori, petty state, Mahi Kantha, Bombay, India.
Magorra, tnship., Victoria, co. Bogong, on Mitta Mitta R.
Magourney, par., Ireland, co. Cork, on R. Lee.
Magpie River, Ontario, falls into Lake Superior.
Magrah, tn., Hugli dist., Bengal. Lat. 22° 59′ N., long. 88° 25′ E.
Magra River, Tuscany, Italy, falls into Gulf of Genoa.
Magrayar, *pargana*, Unao dist., Oudh, India.
Magsingal, tn., Luzon, Philippine Is., prov. Ilocos Sud.
Magstadt, vil., Würtemberg, 5 m. NNW. Böblingen.
Maguire's Bridge, vil. and ry. stn., Fermanagh, on R. Colebrook.
Magura, sub-div., Jessor dist., Bengal. Area 425 sq. m.
Magura, tn. in above. Lat. 23° 29′ 25″ N., long. 89° 28′ 5″ E.
Magurele, tn., Roumania, Wallachia, on R. Danube.
Magureni, vil., Roumania, Wallachia, 13 m. NW. Ploesti.
Magus Moor (now reclaimed), 3½ m. W. St. Andrews, Fifeshire.
Magwe, dist. and tn., Upper Burma, on R. Irawadi.
Mahabaleshwar, sanatarium, Bombay Pres. Lat. 17° 58′ 5″ N.
Mahahalipur, vil., Chengalpat dist., Madras. Lat. 12° 37′ N., 80° 14′ E.
Mahahan, *tahsil*, Muttra dist., NW. Provs., India. Area 239 sq. m.
Mahaban, hdqrs. tn. of above. Lat. 27° 25′ 35″ N., 77° 47′ 30″ E.
Mahahar, hill-range, Hazaribagh dist., Bengal.
Mahad, sub-div., Kolaba dist., Bombay. Area 459 sq. m.
Mahad, chief tn. of above. Lat. 18° 6′ N., long. 73° 29′ E.
Mahadanapuram, tn., Trichinopoli dist., Madras.
Mahadeopahar, hill grp., Hoshangabad dist., Cent. Provs., India.
Mahadeo River, in SE. of Garo Hills dist., Assam.
Mahadewa, *pargana*, Gonda dist., Oudh. Area 90 sq. m.
Mahagaon, estate, Bhandara dist., Cent. Provs., India. Ar. 30 sq. m.
Mahakaldurga, hill, Tumkur dist., Mysore, India. Elev. 3610 ft.
Mahalingpur, tn., Mudhol state, Bombay. Lat. 16° 23′ N., 75° 9′ E.
Mahamuni, pagoda, Akyab dist., Arakan, Burma. Lat. 20° 52′ 40″ N.
Mahanadi River, Little, India, Cent. Provs., flows 100 m. to R. Son.
Mahanadi River, India, flows 520 m. to Bay of Bengal.
Mahananda River, Bengal, falls into the Ganges. Lat. 24° 28′ 30″ N.
Mahanoy City, bor., Pennsylvania, Schuylkill co.
Mahanoy Creek, Pennsylvania, falls into the Susquehanna R.
Mahantango River, Pennsylvania, branch of Susquehanna R.
Maharajganj, tn., Saran dist., Bengal. Lat. 26° 6′ 35″ N.
Maharajganj, *tahsil*, Gorakhpur dist., NW. Provs., India. 1224 sq. m.
Maharajganj, tn. in above *tahsil*, 36 m. N. Gorakhpur town.
Maharajnagar, vil., Oudh, Sitapur dist., 16 m. E. Sitapur.
Maharajnagar, tn., Bundelkhand, Cent. India, in Charakhari state.
Maharajpur, vil., Mandla dist., Cent. Provs., India. Lat. 22° 35′ N.
Maharajpur, vil., Santal Parganas, Bengal. Lat. 25° 12′ N.
Maharajpur, vil., Gwalior, Cent. India. Lat. 26° 29′ N., 78° 5′ E.
Maharam, native state, Khasi Hills, Assam, India.
Maharay, tn., Bahrein I., Persian Gulf.
Mahasthangarh, anc. shrine, Bogra dist., Bengal. Lat. 24° 56′ 40″ N.
Mahasu, mtn., Punjab, near Simla. Lat. 31° 6′ N., long. 77° 20′ E.
Mahathaman, tnship., Burma, Pegu div., Prome dist. 556 sq. m.
Mahatpur, tn., Jalandhar dist., Punjab. Lat. 31° 3′ N., 75° 31′ E.
Mahatwar or Sahatwar, tn., Ballia dist., NW. Provs., India.
Mahé, French set., Malabar dist., Madras. Lat. 11° 41′ 50″ N.
Mahe, largest of the Seychelle Is. Lat. 4° 45′ S., long. 55° 30′ E.
Mahee Island, E. co. Down, in Lough Strangford.
Maheji, tn., Khandesh dist., Bombay, 45 m. E. Dhulia.
Mahela, spt. tn., on E. coast Madagascar. Lat. 20° 57′ S.
Mahendragiri, peak of E. Ghats, Madras. 18° 58′ 10″ N. 4923 ft.
Mahendratanaya, 2 rivs., Madras, one falling into the sea at Badra, and the other flowing past Parla Kimedi, joins the Vamsadhara.
Maheno, tnship. and ry. stn., New Zealand, 69 m. NE. Dunedin.
Mahesh, vil., Bengal, suburb of Serampur. Lat. 22° 44′ N., 88° 24′ E.
Mahespur, tn., Jessor dist., Bengal. Lat. 22° 56′ N., long. 88° 57′ E.
Maheswar, tn., Indore, Cent. India. Lat. 22° 11′ N., long. 75° 37′ E.
Mahgawan, tn., Hardoi dist., Oudh, 9 m. N. Sandila.
Mahia, tnship., New Zealand, on W. coast of Mahia Peninsula.
Mahia Peninsula, New Zealand, co. Wairoa, 12 m. by 9 m.
Mahiganj, tn., Rangpur dist., Bengal. Lat. 25° 43′ 30″ N., 89° 20′ E.
Mahi Kantha, The, group of native states, India, under Bombay. Lat. 23° 14′ to 24° 28′ N. Area 11,049 sq. m.
Mahim, sub-div., Thana dist., Bombay. Area 419 sq. m.
Mahim, chief tn. and port in above. Lat. 19° 1′ 30″ N., 72° 53′ E.
Mahim, decayed tn., Rohtak dist., Punjab. Lat. 28° 58′ N., 76° 20′ E.
Mahi River, India, flows 350 m. SW. to Gulf of Cambay.
Mahitsay or Manakara, spt. vil., on SE. coast of Madagascar.
Mahlaing, vil., Upper Burma, in Meiktila dist.
Mahlog, a Simla Hill state, Punjab. Lat. 31° N., long. 76° 55′ E.
Mahmudahad, *pargana*, Sitapur dist., Oudh, India. Area 130 sq. m.
Mahmudabad, tn. in above. Lat. 27° 17′ 40″ N., long. 81° 9′ 45″ E.
Mahmudiyeh, tn., Lower Egypt, on left bank of M. canal.
Mahmudiyeh Canal, Lr. Egypt, between L. Mariut and L. of Abonkir.
Mahoba, *tahsil*, Hamirpur dist., NW. Provs., India.
Mahoba, tn., in above *tahsil*. Lat. 25° 17′ 40″ N., long. 79° 54′ 40″ E.
Maholi, *pargana*, Sitapur dist., Oudh. Area 80 sq. m.
Mahomet, vil. and tnship., Illinois, Champaign co.
Mahona, *pargana*, Lucknow dist., Oudh. Area 147¼ sq. m.
Mahona, tn., Oudh, dist. and 15 m. from Lucknow.
Mahone Bay or Kinburn, vil., Nova Scotia, 6 m. from Lunenburg.
Mahoning, vil., Ohio, in Portage co.
Mahoning, vil., Pennsylvania, Armstrong co., on Alleghany R.
Mahoning River, Ohio and Penns., head-stream of the Beaver R.
Mahoonagh, par. and vil., Limerick, 3 m. SE. Newcastle.
Mahopac, vil., New York, Putnam co., on Mahopac Lake.
Mahor, tn., Nizam's Dominions, India, 167 m. NNW. Haidarabad.
Mahrah, tract of country on S. coast of Arabia, E. of Hadramaut.
Mahraj, tn., Firozpur dist., Punjab. Lat. 30° 19′ N., long. 75° 14′ E.
Mahram, petty state, in Khasi Hills, Assam, India.
Mähren, German name of Moravia, *q.v.*
Mährisch-Neustadt, tn., Moravia, 14 m. NNW. Olmütz.
Mährlech-Oetrau, tn., Moravia, 4 m. E. Schönbrunn.
Mährisch-Trühau, tn., Moravia, 27 m. NW. Olmütz.
Mahndah, tn., Kaira dist., Bombay. Lat. 22° 48′ N., long. 73° 1′ E.
Mahudi, hill, Hazaribagh dist., Bengal. Alt. 2437 ft. above sea.
Mahul, *tahsil*, Azamgarh dist., NW. Provs., India. Area 435½ sq. m.
Mahuli, hill fortress, W. Ghats, Bombay, Thana dist. 2815 ft. high.
Mahumavi, tn., Mexico, state Tamaulipas.
Mahunga, tnship., New Zealand, E. coast of co. Wairoa.
Mahurangi, tnship., New Zealand, on E. coast of co. Rodney.
Mahurigaon, port, Bengal, Cuttack dist., on Baitarani R.
Mahuwa, petty state, Bombay, Kathiawar, Halar div. Area 76 sq. m.
Mahuwa, spt., Bhaunagar state, Kathiawar, Bombay. 21° 5′ 16″ N.
Maia, tn., Azores Islands, on N. coast of San Miguel Island.
Maiaki, tn., Russia, gov. Kherson, 24 m. W. Odessa.
Maia River, Siberia, flows 680 m. to R. Aldan in lat. 60° 25′ N.
Maihout, tn., Persia, Irak-Ajemi, 34 m. NW. Yezd.
Maida, vil., Italy, circle and 6 m. SSE. Nicastro.
Maidan, vil., Afghanistan, 21 m. WSW. Kabul.
Maidanpek, tn., Servia, 15 m. SW. Milanovatz.
Maida Vale, ry. stn., Middlesex, 3 m. NW. Euston stn., London.
Maiden Bradley, vil., Wilts and Somerset, 4 m. N. of Mere.
Maidenhead, mun. bor., Berks, near R. Thames, 24¼ m. W. London.
Maiden Newton, par. and vil., Dorset, 7¾ m. NW. Dorchester.
Maiden Rock, vil. and tnship., Wisconsin, Pierce co., on L. Pepin.
Maidens, vil., Scotland, Ayrshire, 6½ m. SW. Maybole.
Maidens, The, rocky grp., west coast co. Antrim, 7 m. NE. Larne.
Maiden Stack, isolated rock in sea, Nesting par., Shetland.
Maidford, par. and vil., Northamptonshire, 6 m. NW. Towcester.
Maidstone, parl. and mun. bor. and co. tn., Kent, on R. Medway, 39 m. SE. London. Lat. 51° 17′ N., long. 0° 32′ E.
Maidstone, vil., Ontario, Essex co., 12 m. from Windsor.
Maidstone, tn., Victoria, 6½ m. NW. Melbourne. 37° 47′ S., 144° 53′ E.
Maienfeld, vil., Switzerland, canton Grisons, 12 m. N. Chur.
Maignia Island, China Sea, off Annam. Lat. 13° 15′ N.
Maigue, River, Ireland, co. Limerick, flows 28 m. N. to R. Shannon.
Mai-Hang, vil., Tonquin, 27 m. NW. Nim-binh. Lat. 20° 30′ N.
Maihar, native state, Baghelkhand, Cent. India. Area 400 sq. m.
Maihar, chief tn. of above. Lat. 24° 16′ N., long. 80° 48′ E.
Mai Island, New Hebrides, S. of Api. Highest point 3500 ft.
Maikammer, vil., Bavaria, 7 m. N. Landau.
Maikop, tn., S. Russia, 63 m. SE. Yekaterinoslav.
Mailavaram, estate and tn., Kistna dist., Madras.
Mailman's Gap, pass in Cocoparra Range, New South Wales.
Mailsi, *tahsil*, Multan dist., Punjab. Area 2076 sq. m.
Maimana, tn., Afghanistan, 190 m. NE. Herat. 35° 49′ N., 64° 23′ E.
Maimana River, New Zealand, co. Whakatane, trib. of Rangitaiki R.
Maimansingh, dist., Dacca div., Bengal. Area 6287.
Maimatchin, tn., Mongolia. Lat. 50° 6′ N., long. 106° 37′ E.
Main, vil., Cape Colony, Tembuland div. Lat. 31° 53′ S., long. 28° E.
Main, riv., co. Antrim, flows 25 m. W. and S. to Lough Neagh.
Main, riv., Germany, flows 304 m. to the Rhine at Mainz.
Main, Fort, Labrador, at mouth of East Main River.
Maina, mtnous. dist., Greece, in S. of Morea.
Main-à-Dieu, coast set., Nova Scotia, 26 m. from Sydney.
Mainau, isl., in Lake of Constance, belonging to Baden.
Maindample, tnship., Victoria, 127 m. NE. Melbourne. Lat. 37° 2′ S.
Maindee, eccl. dist., Monmouthshire, on NE. side of Newport.
Maine, a NE. state, United States. Area 33,040 sq. m.
Maine, vil. and tnship., New York, Broome co.
Maine, old prov., France, now deps. Sarthe and Mayenne.
Maine, River, France, joins the Loire near Angers.
Maine, River, Ireland, co. Kerry, flows 24 m. to Dingle Bay.
Maine-et-Loire, dep., France. Area 2749 sq. m.
Mainene, tnship., New Zealand, co. Tauranga.
Maingkang, dist. and vil., Upper Burma. Lat. 21° 38′ N., 97° 35′ E.
Maingkat, vil., Upper Burma, in South Theinni dist.
Maingkyeng, vil., Upper Burma, South Theinni dist.
Maingma, vil., Upper Burma, South Theinni dist.
Maingnaung, dist. and vil., Upper Burma. Lat. 21° 40′ N., 98° 10′ E.
Maingpan, dist. and vil., Upper Burma. Lat. 20° 17′ N.
Maingpat, vil., Upper Burma, in South Theinni dist. Lat. 22° 30′ N.
Maingpon, vil., Upper Burma, Legya dist. Lat. 20° 48′ N., 97° 25′ E.
Maingpyin, dist. and vil., Upper Burma. Lat. 21° 6′ N., 97° 12′ E.
Maingsaik, vil., Upper Burma, Mone dist. Lat. 20° 40′ N., 97° 50′ E.
Maingshu, dist. and vil., Upper Burma. Lat. 21° 50′ N., 98° 28′ E.
Maingyin, vil., Upper Burma, N. Theinni dist. 23° 10′ N., 97° 36′ E.
Maini, tn., Bombay, Satara dist. Lat. 17° 29′ N., long. 74° 34′ E.
Mainland. *See* **Orkney and Shetland Islands.**
Main Lead, tn., Victoria, 129 m. NW. Melbourne. Lat. 37° 23′ S.
Mainpuri, dist., NW. Provs., India. Area 1697 sq. m.
Mainpuri, tn. in above. Lat. 27° 14′ 15″ N., 79° 3′ E.
Mains and Strathmartine, par., Forfarshire, 2 m. NW. Dundee.
Mainsriddle, vil., Kirkcudbrightshire, 10 m. SE. Dalbeattie.
Maintenon, tn., France, Eure-et-Loir, 10 m. NNE. Chartres
Mainville, vil., Philadelphia, in Columbia co.
Mainwaring Cove, Tasmania, W. coast of co. Montgomery.
Mainz (Fr. **Mayence**), ft. city, Germany, on Rhine, opposite mouth of R. Main. Lat. 50° N., long. 8° 16′ E.
Maioro, tnship., New Zealand, co. Manukau.
Maipua Island, New Guinea, at mouth of Wickham R.
Maisemore, par. and vil., on R. Severn, co. and 2 m. NW. Gloucester.
Maisons-Alfort, vil., France, dep. Seine, on R. Marne.
Maisons-Laffitte, vil., France, Seine-et-Oise, on R. Seine.
Maissana, vil., Italy, prov. Genoa, 11 m. E. Chiavari.
Maitland, vil., Nova Scotia, 58 m. from Halifax. 45° 17′ N., 63° 32′ W.
Maitland, vil., Ontario, on R. St. Lawrence, 5 m. E. Brockville.
Maitland, city, New S. Wales, 93 m. N. Sydney. 32° 45′ S., 151° 35′ E.
Maitland, tn., S. Australia, 111 m. W. Adelaide. 34° 17′ S., 137° 49′ E.
Maitland River, Ontario, falls into Lake Huron.
Majaijay, tn., Luzon, Philippine Is., 53 m. SE. Manilla.
Majano, vil., Italy, prov. Udine, 4 m. NE. San Daniele.
Majerato, vil., Italy, prov. Catanzaro, 7 m. NE. Monteleone.
Majhauli-Salimpur, 2 vils., Gorakhpur dist., NW. Provs., India.
Majhaura, *pargana*, Faizabad dist., Oudh. Area 129 sq. m.
Majithia, tn., Amritsar dist., Punjab. Lat. 31° 45′ 30″ N., 75° 1′ E.
Majorca Island, Mediterranean, in Balearic Is. Cap. Palma. Lat. 39° 35′ N., long. 3° E. Area 1309 sq. m.
Majorca, tnship., Victoria, 112 m. NW. Melbourne. 37° 7′ S., 143° 55′ E.
Majori, tn., Italy, prov. and 6 m. WSW. Salerno.
Majority Point, vil., Illinois, Cumberland co.
Major's Creek, tn., New S. Wales, 198 m. S. Sydney. Lat. 35° 27′ S.
Majsa, Kis-Kun, vil., Hungary, 12 m. ENE. Buda-Pesth.
Majur, vil., Croatia-Slavonia, 13 m. WNW. Dubitza.
Maka, French port, W. Africa, on R. Senegal, 15 m. NNE. St. Louis.
Makachinga, Mt., NE. Siberia. Ht. 8800 ft.
Makallah, spt., Hadramaut, Arabia. Lat. 14° 31′ N., long. 49° 18′ E.
Makalumba, vil., Congo Free State, W. of L. Tanganyika. Lat. 5° 41′ S.
Makana, vil., Senegambia, on left bank of R. Senegal.
Makanda, vil. and tnship., Illinois, Jackson co.
Makariev, tn., Russia, gov. and 110 m. E. Kostroma.
Makarora River, New Zealand, between cos. Lake and Vincent.
Makarua, tnship., New Zealand, co. Southland.
Makatuku, ry. stn., New Zealand, 68 m. from Napier. Lat. 40° 5′ S.
Maker, par. and vil., Cornwall, 2½ m. SW. Devonport.
Maketu, tnship., New Zealand, co. Tauranga.
Makhanpur, vil., Cawnpur dist., NW. Provs., India. 26° 54′ N., 80° 1′ E.
Makhi, tn., India, Oudh, 9 m. N. Unao.
Makikihi River, New Zealand, co. Waimate.
Makirikiri, tnship., New Zealand, co. Wanganui.
Makitabee Government Well, S. Australia, co. Robinson.
Makkum, tn., Netherlands, on Zuider Zee, 10 m. WNW. Sneek.
Maklar, vil., Hungary, on R. Eger, 9 m. SSE. Erlau.
Maknovka, vil., Russia, gov. Kiev, 12 m. SSE. Berdichev.
Mako, tn., Hungary, 125 m. SE. Buda-Pesth. Lat. 46° 13′ N.
Makololo, tribe, SE. Africa, in Zambesi valley. Lat. 16° S., 35′ E.
Makonda Plateau, German E. Africa, extends S. to Rovuma R.
Makov, tn., Russia, gov. Lomza, 63 m. ENE. Plöck.
Makrai, native state, Cent. Provs., India. Lat. 22° 4′ N., 77° 7′ E.
Makri, tn., Turkey, on Ægean Sea, 18 m. NW. Enos.
Makri, spt. tn., Asiatic Turkey, on a bay, 55 m. SE. Mughla.
Makronisi, isl., Greece, in lat. 37° 44′ 14″ N., long. 24° 8′ E.
Makrynia, vil., Greece, 13 m. ENE. Missolonghi.
Makrynitza, vil., NE. Greece, 4 m. NE. Volo, on W. of Mt. Pelion.
Maksudangarh, native state, Bhopal Agency, Cent. India. 81 sq. m.
Makua River, Congo Free State. *See* **Welle-Makua.**
Makum, vil., Lakhimpur dist., Assam, 20 m. E. Jaipur.
Makung, ft. tn., China, in Pheng Hu Islands.
Makurti, peak of Kunda Range, Madras. Lat. 11° 22′ N., 76° 33′ E.
Malahar, dist., Madras Presidency. Ar. 5765 sq. m.
Malahoyoc, vil. and com., Cebu Island, Philippine Islands.
Malacatan, vil., Guatemala, 7 m. SSW. Huehuetenango.
Malacatepec, vil., Cent. Mexico, dist. Villa del Valle de Bravo.
Malacca, tn. and cap. of Malaeca and Nanning. Lat. 2° 11′ 24″ N.
Malacca, Strait of, between Malay Peninsula and Sumatra.
Malacca and Nanning, one of the Straits Settlements, on W. coast of Malay Peninsula. Area 1000 sq. m.
Malacuri, ft. tn., W. Africa, 65 m. NE. Freetown, Sierra Leone.
Malaczka, vil., Hungary, co. and 19 m. NNW. Pressburg.
Malade City, vil., Idaho, cap. of Oneida co., on Malade R.
Malade River, Idaho, rises in Oneida co. and falls into Bear R.
Maladetta or Pic de Nethou, highest mtn. in Pyrénees. Alt. 11,168 ft.
Malaga, maritime prov., Spain. Area 2837 sq. m.
Malaga, spt. city and cap. of above. Lat. 36° 43′ N., long. 4° 27′ W.
Malagarh, vil., India, Bulandshahr dist., NW. Provs.
Malagash Point, set., Nova Scotia, co. Cumberland.
Malagon, tn., Spain, prov. and 13 m. NNE. Ciudad-Real.
Malahide, vil., Ireland, co. and 9 m. N. Dublin.
Malai-soh-mat, petty state, Khasi Hills, Assam.
Malakand Pass, Swat, NW. frontier of Punjab.
Malaki Island, Fiji, off extreme N. point of Viti Levu.
Malakoff, vil., Algiers, prov. Alger, 9 m. SW. Orleansville.
Malakoff, vil., France, dep. Seine, 3 m. N. Sceaux.
Malalhergo, vil., Italy, 17 m. NNE. Bologna.
Malancha, estuary, 24 Parganas dist., Bengal. Lat. 21° 42′ N.
Malangarh, hill fortress, Thana dist., Bombay, 10 m. S. Kalyan.
Malangen Fjord, inlet, NW. Norway. Lat. 69° 30′ N., long. 18° 20′ E.
Malansac, vil., France, dep. Morbihan, 2½ m. SE. Rochefort-en-Terre.
Malapuram, tn., Malabar dist., Madras. Lat. 11° 3′ 1″ N., 76° 8′ E.
Malatia, tn., Asiatic Turkey, prov. and 87 m. NW. Diarbekir.
Malatta Island, Fiji, close to Susui, one of the Exploring Is.
Malaucène, tn., France, dep. Vaucluse, 16 m. ENE. Orange.
Malaun, hill fort, Hindur state, Punjab. Lat. 31° 12′ N., 76° 52′ E.
Malay Archipelago, East Indies, extends through 70° of long., from Nicobar Is. to Solomon Is., and from 11° S. lat. to 19° N. lat.
Malaygiri, peak, Orissa, Bengal. Lat. 21° 22′ N., 85° 19′ E. 3895 ft.
Malay Peninsula, the most S. portion of Asia and of Farther India.
Malaysia, name of that part of E. Arch. lying W. of the Moluccas.
Malayto Island, Solomon Is. Lat. 9° S., long. 161° E.
Mal Baie, fishing set., Newfoundland, 3 m. from St. Mary's.
Mal Baie, bay, on E. coast of Gaspé Peninsula, Quebec.
Mal Baie River, Quebec, falls into R. St. Lawrence at Murray Bay.
Malborough, par. and vil., Devonshire, 4 m. SW. Kingsbridge.
Malbray, Old, coast vil., Cumberland, 3 m. N. Allonby.
Malcesine, vil., Italy, prov. Verona, 15 m. N. Bardolino.
Malchin, tn., Mecklenburg-Schwerin, 24 m. ESE. Güstrow.
Malchow, tn., Mecklenburg-Schwerin, 11 m. WSW. Waren.
Malcolm, vil. and tnship., Iowa, Poweshiek co.
Malcolm, vil., Ontario, co. Bruce, 10 m. from Walkerton.
Malcolm Island, British Columbia, in Queen Charlotte Sound.
Maldah, dist., Bhagalpur div., Bengal. Ar. 1891 sq. m.
Maldah or Old Maldah, tn., in above. Lat. 25° 2′ 30″ N., 88° 10′ 51″ E.
Maldegem, vil., Belgium, E. Flanders, 6 m. WNW. Eecloo.
Malden, vil. and tnship., Massachusetts, Middlesex co.
Malden, vil., New York, Ulster co., on Hudson R.
Malden, vil. and tnship., West Virginia, on Great Kanawha R.
Malden, New, mkt. tn., Surrey, 2 m. E. Kingston-upon-Thames.
Malden, Old, par. and vil., Surrey, 3 m. SE. Kingston-upon-Thames.
Maiden Island, Pacific Ocean. Lat. 4° 3′ S., long. 154° 55′ W.
Malditos, Montes, Pyrenees, N. Spain. H. pt. Aneto, 11,168 ft.
Maldive Islands, Indian Ocean. Lat. 4° N., long. 72′ E.
Maldon, mun. bor. and port, Essex, on Rs. Chelmer and Blackwater.
Maldon, bor., Victoria, 89 m. NNW. Melbourne. Lat. 37° S., 144° 5′ E.
Maldon or Eastern Division, parl. div., Essex.
Maldonado, maritime dep., Uruguay. Area 1585 sq. m.
Maldonado, ft. spt., Uruguay, 60 m. E. Montevideo. Lat. 34° 52′ S.
Maldorky Hill, S. Australia, between Olary and Davenborough Cks.
Malea, Cape, Greece, SE. point of the Morea. Lat. 36° 24′ N., 23° 26′ E.
Malegaon, sub-div., Nasik dist., Bombay. Area 775 sq. m.
Malegaon, chief tn. of above. Lat. 20° 32′ N., long. 74° 36′ E.
Malemba, spt., Portuguese W. Africa. Lat. 5° 19′ S., long 12° 9′ E.
Maleo, vil., Italy, prov. Milan, 16 m. SE. Lodi.
Maler Kotla, native state, Punjab, India. Ar. 164 sq. m.
Maler Kotla, chief tn. of above. Lat. 30° 31′ N., 75° 59′ E.
Malesherbes, tn., France, dep. Loiret, 11 m. NE. Pithiviers.
Maletto, vil., Sicily, at foot of Mt. Etna, 24 m. NNW. Catania.
Malevuvu or Malevu Reef, Fiji, 7 m. NE. Katafanga.
Malew, par., in S. of Isle of Man. Contains Castletown.
Malfi or Zaton, spt. tn., Dalmatia, 6 m. NW. Ragusa.
Malgin, salt mine, Kohat dist., Punjab. Lat. 33° 19′ 30″ N., 71° 34′ E.
Malgrat, spt. tn., Spain, 37 m. NE. Barcelona.
Malhada, vil., Brazil, state and 372 m. WSW. Bahia.
Malham, tnship. and vil., Yorkshire, 5½ m. E. Settle.
Malhargarh, tn., Jaora state, Central India. Lat. 24° 16′ N., 75° 4′ E.
Malia, native state, Kathiawar, Bombay. Area 103 sq. m. P. 11,224.
Malia, tn. and cap. of above state. Lat. 23° 4′ N., long. 70° 46′ E.
Maligne River, Alberta, affluent of R. Athabasca.
Malihabad, *tahsil*, Lucknow dist., Oudh, India. Area 334 sq. m.
Malihabad, *pargana*, Lucknow dist., Oudh, India. Area 187 sq. m.
Malihabad, tn. in above. Lat. 26° 55′ N., long. 80° 45′ E.
Malikolo Island New Hebrides, SE. of Espiritu Santo. Lat. 16° 15′ S.
Malinagar, tn., Darbhangah dist., Bengal. Lat. 25° 59′ 30″ N.
Malina Island, Fiji, lies 7 m. N. of Kanacia.
Malindi, coast stn., British E. Africa. Lat. 3° 19′ S., long. 40° 40′ E.
Malines. *See* **Mechlin.**
Malin Head, co. Donegal, most N. point of Ireland. Lat. 55° 23′ N.
Malins Lee, eccl. dist. and ry. stn., Shropshire, 4½ m. SE. Wellington.
Ma-li-won, sub-div., Mergui dist., Tenasserim, Lower Burma.
Maliyas, hill tracts, Madras, Ganjam and Vizagapatam dists.
Malkangiri, *taluk*, Jaipur, Vizagapatam, Madras.
Malkapur, tn. and ry. stn., Berar, India. 20° 53′ N., 76° 23′ E.
Mallai, mkt. tn., Bengal, Muzaffarpur dist. Lat. 26° 45′ N., 85° 28′ E.
Mallaig, fishing vil. and ry. stn., Scotl., entrance to L. Nevis.
Mallala, tn., S. Australia, 37 m. N. Adelaide. Lat. 34° 27′ S., 138° 31′ E.
Mallangur, ft. hill, Haidarabad, S. India. Lat. 18° 18′ N., 79° 22′ E.
Mallani, div., Jodhpur state, Rajputana, India. Ar. 18,000 sq. m.
Mallanpur, tn., Oudh, India, dist. and 41 m. NE. Sitapur.
Mallanwan, *pargana*, Hardoi dist., Oudh. Area 136 sq. m.
Mallanwan, tn., in above. Lat. 27° 2′ 10″ N., long. 80° 11′ 30″ E.
Mallemort, vil., France, Bouches-du-Rhône, 7 m. ENE. Eyguières.

Mallicollo Island, New Hebrides. *See* **Malikolo.**
Malligaon, tn., Nizam's Doms., S. India. Lat. 18° 39′ N., 77° 4′ E.
Malling, East, par. and vil., Kent, 4 m. NW. Maidstone.
Malling, West, mkt. tn., Kent, 5½ m. NW. Maidstone.
Mallorytown, vil., Ontario, 138 m. SW. Montreal.
Mallow, mkt. tn., Ireland, on R. Blackwater, 20 m. NW. Cork.
Mallwyd, vil., Merionethshire, 2 m. SE. Dinas Mowddwy.
Malmani, gold-field, Transvaal colony, near Zeerust.
Malmhäck, vil., Sweden, prov. and 21 m. E. Jönköpping.
Malmédy, tn., Rhenish Prussia, 25 m. SSW. Aix-la-Chapelle.
Malmeshury, mkt. tn., Wilts, on R. Avon, 94 m. W. London.
Malmesbury, tn. Cape Colony, 45 m. NNE. Cape Town. Lat. 33° 19′ S.
Malmey, bay on N. coast of Iceland, Skaga Fjord.
Malmö, spt. tn., Sweden, on the Sound. Lat. 55° 36′ N., 13° 1′ E.
Malmöhus, a S. län of Sweden. Area 1851 sq. m.
Malmsbury, tnship., Victoria, 63½ m. NW. Melbourne.
Malmysh, tn., Russia, gov. Viatka. Lat. 56° 22′ N., long. 50° 42′ E.
Malnapatak, vil., Hungary, dist. and 22 m. NW. Fülek.
Malnate, vil., Italy, prov. Como, 4 m. SE. Varese.
Malnipahar, hot spring, Monghyr dist., Bengal, source of Anjana R.
Malo, tn., Italy, prov. Vicenza, 5 m. SE. Schio.
Malo-Archangelsk, tn., Russia, gov. and 42 m. SSE. Orel.
Maloja, mtn. pass, Switzerland, S. of Mt. Septimer. Alt. 5942 ft.
Malolo Island, Fiji, off W coast of Viti Levu.
Malolo-Lailai Island, Fiji, S. of Malolo.
Malondi, tn., Bassein sub-div., Thana dist., Bombay.
Malone, vil. and tnship., New York, cap. of Franklin co., on Salmon R.
Malone or Powell's Mills, vil., Ontario, 36 m. from Belleville.
Malonne, tn., Belgium, prov. and 5 m. SW. Namur.
Malonno, tn., Italy, prov Brescia, 12 m. N. Breno.
Malot, vil., with ruins, Jhelum dist., Punjab. 32° 57′ N., 73° 39′ E.
Malouines, French name for Falkland Islands, *q.v.*
Malo-Yaroslavetz, tn., Russia, gov. and 36 m. NE. Kaluga.
Malpartida, vil., Spain, prov. and 7 m. WSW. Caceres.
Malpartida, vil., Spain, prov. and 4 m. SE. Plasencia.
Malpas, tn., Eugland, Cheshire, 13½ m. SE. Chester.
Malpelo Island, Pacific Ocean, 233 m. off coast of Colombia.
Malpica, com., Spain, prov. and 25 m. WSW. Corunna.
Malplaquet, vil., France, dep. Nord, 4 m. NE. Bavai. Battle 1709.
Malpur, native state, Mahi Kantha, Bombay.
Malpur, chief tn. of above. Lat. 23° 21′ 20″ N., long. 73° 28′ 30″ E.
Malpura, chief tn., Malpura *pargana*, Jaipur, Rajputana.
Malsch, tn., Germany, in Baden, 6 m. SSW. Ettlingen.
Malsian, tn., Jalandhar dist., Punjab. Lat. 31° 8′ N., long. 75° 23′ E.
Malsiras, sub-div., Sholapur dist., Bombay. Area 574 sq. m.
Malsiras, hdqrs. tn. of above, 70 m. NW. Sholapur.
Malstatt-Burhach, tn., Rhenish Prussia, on R. Saar.
Malta, island, in Mediterranean, belonging to Britain. Lat. 35° 53′ 50″ N., long. 14° 31′ 20″ E. Area 124 sq. m.
Malta, vil. and tnship., Illinois, De Kalb co.
Malta, vil. and tnship., Ohio, Morgan co., on Muskingum R.
Malta Bend, vil., Missouri, Saline co.
Maltby, vil., Yorkshire, 6 m. E. Rotherham.
Malters, vil., Switzerland, canton and 11 m. W. Lucerne.
Malthon, ch. tn., Sagar dist., Cent. Provs., India. 24° 19′ N., 78° 34′ E.
Malton, mkt. tn., Yorkshire, 22 m. NE. York. Lat. 54° 8′ N., 0° 48′ W.
Malton, vil., Ontario, Peel co., 15 m. W. Toronto.
Malui, one of the islands in New Siberia group, Arctic Ocean.
Malung, vil., Sweden, Kopparberg län, on Wester Dal Elf.
Malunger Fjord, on NW. coast of Norway. Lat. 62° 25′ N.
Malur, *taluk*, Kolar dist., Mysore, India. Area 154 sq. m.
Malur, vil. in above. Lat. 13° 43′ 20″ N., long. 75° 22′ 36″ E.
Malur, vil., Shimoga dist., Mysore. Lat. 13° 5′ N., 77° 58′ 20″ E.
Maluti Mtns., Basutoland, S. Africa. Lat. 29° 30′ S., long. 27° 55′ E.
Malvaglia, vil., Switzerland, cant. Ticino, 6 m. SSE. Torre.
Malvalli, *taluk*, in Mysore state and dist., India. Area 383 sq. m.
Malvalli, tn. in above. Lat. 12° 23′ 10″ N., long. 77° 5′ 50″ E.
Malvern, vil., Iowa, Mills co. Centre of agricultural dist.
Malvern, vil., Ohio, Carroll co., on Sandy Creek.
Malvern, vil., Ontario, 14 m. from Toronto.
Malvern, ry. stn. and SE. suburb of Melbourne, Victoria.
Malvern, Great, co. and watering-place, 9 m. SW. Worcester.
Malvern Hill, Virginia, near Richmond. Scene of Couf. defeat 1862.
Malvern Hills, border of Worcester and Hereford shires. Alt. 1395 ft.
Malvern Junction, vil., Arkansas, cap. of Hot Spring co.
Malvern Link, tn. and ry. stn., in Leigh par., Worcestershire.
Malvern Wells, watering-place, Worcestershire, 2 m. S. Gt. Malvern.
Malwa, political prov., Cent. India, includes Indore, Bhopal, Dhar, Ratlam, Jaora, Rajgarh, Narsinghgarh, Nimach, etc.
Malwan, sub-div., Ratnagiri dist., Bombay. Area 238 so. m.
Malwan, chief tn. of above. Lat. 16° 3′ N., 73° 30′ E.
Malzéville, vil., France, Meurthe-et-Moselle, 1 m. N. Nancy.
Mamadish, tn., Russia, gov. and 87 m. E. Kazan.
Mamakono, tn., Senegambia, Futa Jalon, cap. of Beledugu.
Mamanguape, vil., Brazil, state and 26 m. NNW. Parahyba.
Mamara, vil., Peru, dep. Apurimac, 25 m. SW. Tambobamba.
Mamaraghty, mtn., W. co. Mayo, 8 m. NW. Newport. Alt. 2343 ft.
Mamaroneck, vil. and tnship., New York, Westchester co.
Mamboia, miss. stn. and fort, German E. Africa. 6° 16′ S., 36° 58′ E.
Mamhncaba, tn., Brazil, 78 m. W. Rio Janeiro.
Mamdot, ft. tn., Firozpur dist., Punjab. Lat. 30° 53′ N., 74° 26′ E.
Mamers, tn., France, dep. Sarthe, 28 m. NNE. Le Mans.
Mamhilad, par. and vil., Monmouthshire, 3 m. NE. Pontypool.
Mamia Strait, separates Saghalien I. from mainland, E. Asia.
Mammern, vil., Switzerland, cant. Thurgau, dist. Steckborn.
Mammojada, tn., Sardinia, prov. Sassari, 9 m. SSW. Nuoro.
Mammola, tn., Italy, circle and 7 m. N. Gerace.
Mammoth Cave, cavern, Kentucky, Edmonson co. 37° 11′ N., 86° 3′ W.
Mammoth Cave, California, Calaveras co., 12 m. from San Andreas.
Mammoth City, mining camp, California, Mono co.
Mamoni River, Colombia, Isthmus of Panama, affl. of the Chepo.
Mamore River or Rio Grande, Bolivia, flows 500 m. to R. Beni.
Mamoroni, Rio, Brazil, state Para, affluent of Madeira R.
Mam Rattachan, hill pass, Ross-shire, from Glenshiel to Glenelg.
Mamre, miss. stn., Cape Colony, 40 m. N. Cape Town.
Mam Soul, mtn., Scotland, Ross and Inverness. Alt. 3862 ft.
Mam Tor, hill, Derbyshire, 1¾ m. NW. Castleton. Alt. 1709 ft.
Man, sub-div., Satara dist., Bombay. Area 649 sq. m.
Man, Calf of. *See* **Calf of Man.**
Man, Isle of, in Irish Sea. Lat. 54° 15′ N., 4° 30′ W. Ar. 227 sq. m.
Mana, pass, Garhwal dist., NW. Provs., India. 30° 47′ N., 79° 35′ E.
Mana, small river, French Guiana, flows 180 m. to the Atlantic.
Manaar, Gulf of. *See* **Manar Gulf.**
Manahi, maritime prov., Ecuador. Area 5760 sq. m.
Manaccan, par. and vil., Cornwall, 6½ m. SW. Falmouth.
Manacle Rocks, reef, off Cornwall coast, 7½ m. S. Falmouth.
Manacor, tn., Majorca, Balearic Isles, Spain, 30 m. E. Palma.
Manadgery Creek, New South Wales, co. Ashburnham.
Manafon, par., Montgomeryshire, 8½ m. SW. Welshpool.
Manage, vil., Belgium, prov. Hainaut, 2 m. SSW. Seneffe.
Managolia, tn., Bijapur dist., Bombay. Lat. 16° 40′ N., long. 75° 54′ E.
Managua, tn., Nicaragua, on Lake Leon.
Manahiki Islands, group, Polynesia. Lat. 6° S., long. 115° E.
Manaia, tn., New Zealand, co. Hawera. Lat. 39° 50′ S., long. 174° E.
Mana Island, New Zealand, off E. coast of co. Hutt.
Manakan, tnship. and ry. stn., New Zealand, co. Horowhenua.
Manambato, spt. vil., on NE. est. of Madagascar. Lat. 13° 18′ 40″ S.
Manambngu, vil., Senegambia, Upper Senegal, in the Fuladugu.
Manantavadi, tn., Malabar dist., Madras. Lat. 11° 48′ N., 76° 3′ E.
Manaos, tn., N. Brazil, on Rio Negro, cap. of Amazonas state.
Manapad Point, prom., Tinnevelli dist., Madras. Lat. 8° 23′ N., 78° 3′ E.
Manapiri River, Venezuela, dep. Caracas, affl. of the Orinoco.
Manar Gulf, between Ceylon and SE. part of India.
Manasa, tn., Indore state, Central India. Lat. 24° 27′ N., 75° 13′ E.
Manasarowar, Lake, Tibet, beyond the Himalayas. Lat. 30° 8′ N.
Manasbal, Lake, Kashmir, India. Lat. 34° 13′ N., long. 74° 58′ E.
Manasquan, vil., New York, Monmouth co.
Manas River, Assam, affl. of Brahmaputra, opposite Goalpara.
Manassas, vil. and tnship., Virginia, Prince William co.
Manati, spt. vil., British Honduras, 24 m. SSW. Belize.
Manaton, par. and vil., Devonshire, 3½ m. S. Moreton Hampstead.
Manawadar, chief tn., Bantwa state, Kathiawar, Bombay.
Manawao, petty state, Sorath div., Kathiawar, Bombay. 5 sq. m.
Manayunk, Pennsylvania, suburb of Philadelphia, Schuylkill co.
Manbhum, dist., Bengal. Area 4147 sq. m.
Mancazana, tn., Cape Colony, 28 m. W. Fort Beaufort.
Mancetter, par., tnship., and vil., Warwicksh., 1 m. SE. Atherstone.
Mancha Real, tn., Andalusia, prov. and 7 m. ENE. Jaen.
Manche, maritime dep., NW. France. Area 2289 sq. m.
Manche, La, name given by the French to the English Channel, *q.v.*
Manchenhalli, vil., Kolar dist., Mysore, India, on N. Pinakini R.
Manchester, parl. and mun. bor., city, SE. Lancashire, 31 m. E. Liverpool, on R. Irwell.
Manchester, vil., tnship., Connecticut, on Hockanum R., co. Hartford.
Manchester, vil. and tnship., Illinois, Scott co.
Manchester, vil. and tnship., Indiana, Dearborn co.
Manchester, vil., Iowa, cap. of Delaware co., on Maquoketa R.
Manchester, vil. and tnship., Kentucky, cap. of Clay co.
Manchester, vil. and tnship., Maryland, Carroll co.
Manchester, vil. and tnship., Massachusetts, Essex co.
Manchester, vil. and tnship., Michigan, Washtenaw co., on Raisin R.
Manchester, city, New Hampshire, cap. of Hillsborough co.
Manchester, vil. and tnship., New Jersey, Ocean co.
Manchester, vil. and tnship., Ohio, Adams co., on Ohio R.
Manchester, bor. and tnship., Pennsylvania, York co.
Manchester, vil., Tennessee, cap. of Coffee co., on Duck River.
Manchester, vil. and tnship., Vermont, on Battenkill R.
Manchester, tn. and tnship., Virginia, Chesterfield co., on James R.
Manchester, spt., Nova Scotia, 5 m. from Guysborough.
Manchester, vil., Ontario, co. Ontario, 15 m. N. Whitby.
Manchhar, Lake, Karachi dist., Bombay. Lat. 26° 24′ N., 67° 40′ E.
Manchuria, country, E. Asia, forms a div. of the Chinese Empire. Area 379,332 sq. m.
Manciano, vil., Italy, in Tuscany, 25 m. SE. Grosseto.
Manda, vil., Rajshahi dist., Bengal. Lat. 24° 46′ 10″ N., 88° 41′ 30″ E.
Manda, vil., Equatorial Africa, on W. shore of Lake Tanganyika.
Mandal, tn., Ahmadabad dist., Bombay. Lat. 23° 17′ N., 71° 58′ E.
Mandalay, tn. and cap. of Upper Burma. Lat. 21° 59′ N., 96° 8′ E.
Mandalgarh, fort, Rajputana, in state and 96 m. NE. Udaipur.
Mandamah, tnship., New South Wales, co. Bourke, on Mirool Creek.
Mandapeta, tn., Godavari dist., Madras. Lat. 16° 50′ N., 81° 58′ E.
Mandar, hill, Bhagalpur dist., Bengal. Lat. 24° 50′ N., 87° 5′ E.
Mandarin, vil., Florida, Duval co., on St. John's R.
Mandasa, tn., Ganjam dist., Madras, 2 m. W. Haripuram
Mandaumin, vil., Ontario, 51 m. W. London by rail.
Mandavee, tn., Cutch, India. *See* **Mandvi.**
Mandawar, tn., Bijnaur dist., NW. Provs., India. Lat. 29° 29′ N.
Mandeville, vil., Louisiana, St. Tammany parish.
Mandgaon, tn., Wardha dist., Central Provs., India, on R. Wana.
Mandhar, native state, on W. coast of Celebes, E. Indies.
Mandhata Island, Central Provinces, India, in Narbada R.
Mandi, native state, Jalandhar, Punjab, India. Area 1000 sq. m.
Mandi, chief tn. of above. Lat. 31° 43′ N., long. 76° 58′ E.
Mandiaon, tn., Lucknow dist., Oudh, India, N. of Lucknow city.
Manding, dist., W. Soudan, between the Up. Senegal and the Niger.
Mandla, dist., Jabalpur div., Cent. Provs., India. Area 4719 sq. m.
Mandla, hdqrs. tn. of above dist. Lat. 22° 35′ N., long. 80° 24′ E.
Mandladai, hill, Seoni dist., Central Provs., India. Alt. 2500 ft.
Mandlesar, tn., Indore state, Cent. India. Lat. 22° 11′ N., 75° 42′ E.
Mandogarh, deserted tn., Dhar state, Central India. Lat. 22° 21′ N.
Mandor, ruined tn., Jodhpur, Rajputana, India. 26° 21′ N., 73° 5′ E.
Mandot, ft. tn., Punjab. *See* **Mamdot.**
Mandra, tn., Torawati dist., Jaipur, Rajputana, India.
Mandrak, vil., Aligarh dist., NW. Provs., India, 7 m. S. Koil.
Mandsaur, tn., Gwalior state, Central India, 31 m. S. Nimach.
Mandu Mahal Sirgira, estate, Cent. Provs., India, 42 m. SW. Sambalpur.
Mandurah, post tn., West Australia, 45 m. S. Perth.
Mandurama, tn., New South Wales, 177 m. W. Sydney.
Mandurang, tnship., Victoria, co. Bendigo, 6 m. S. Sandhurst.
Mandurda, tn., Kathiawar, Bombay, 15 m. S. Junagarh.
Manduria, tn., Italy, 21 m. ESE. Taranto. Lat. 40° 25′ N., 17° 37′ E.
Mandvi, sub-div., Surat dist., Bombay. Area 280 sq. m.
Mandvi, chief tn. in above. Lat. 21° 18′ 20″ N., long. 73° 22′ 30″ E.
Mandwa, petty state, Rewa Kantha, Bombay. Area 16½ sq. m.
Mandwa, spt., Alibagh sub-div., Kolaba dist., Bombay.
Mandya, *taluk*, Mysore dist., Mysore, India. Area 357 sq. m.
Mandya, vil. in above. Lat. 12° 32′ 10″ N., long. 79° 56′ E.
Manea, tnship. and vil., Cambridgeshire, 9¾ m. NW. Ely.
Maner, tn., Patna dist., Bengal. Lat. 25° 38′ 40″ N., long. 84° 55′ E.
Manerang, mtn. pass, Kashmir, India. Lat. 31° 56′ N., long. 78° 24′ E.
Manerbio, vil., Italy, prov. Brescia. Lat. 45° 21′ N., long. 10° 8′ E.
Manerdivy, par., Pembrokeshire, on R. Teifi, 4 m. SE. Cardigan.
Manfalut, tn., Upper Egypt, on R. Nile. Lat. 27° 23′ N., 30° 59′ E.
Manfield, par., tnship., and vil., Yorkshire, 5 m. W. Darlington.
Manfred, tnship., New South Wales, 250 m. W. Sydney.
Manfredonia, spt. tn., Italy, prov. Foggia. Lat. 41° 37′ N., 15° 54′ E.
Manfredonia, Gulf of, inlet of Adriatic, Italy. Lat. 41° 35′ N.
Manga, tn., Brazil, state Piauhy, 95 m. SW. Theresina.
Manga, prov., Bornu, W. Soudan, Africa.
Mangahpett, tn., Nizam's Doms., India. Lat. 18° 13′ N., 80° 35′ E.
Mangakahia River, New Zealand, trib. of the Wairoa.
Mangal, petty hill state, Punjab. 31° 20′ N., 77° E. Area 12 sq. m.
Mangalagiri, tn., Kistna dist., Madras. Lat. 16° 26′ N., 80° 36′ E.
Mangaldai, sub-div., Darrang dist., Assam. Area 1320 sq. m.
Mangaldai, vil. in above div. Lat. 26° 27′ N., long. 92° 5′ E.
Mangaldan, tn., Luzon, Philippine Islands.
Mangalia, tn., Roumania, in the Dobrudja, on Black Sea.
Mangalore, spt., Madras, S. Kanara dist.
Mangalore, tnship., Queensland, dist. Warrego.
Mangalsi, *pargana*, Faizabad dist., Oudh, India. Area 116 sq. m.
Mangalvedha, tn., Sangli state, Bombay. 17° 30′ 42″ N., 75° 29′ E.
Mangana, tn., Tasmania, 120 m. NE. of Hobart.
Manganhere River, New Zealand, co. Wanganui, flows S.
Mangaon, sub-div., Kolaba dist., Bombay. Area 353 sq. m.
Mangaon, vil., in above, on R. Kal, 15 m. from Raigarh hill.
Mangapai, tn., New Zealand, 121 m. N. Auckland. Lat. 33° 44′ S.
Mangaratiba, vil. and port, Brazil, state Rio Janeiro.
Mangatarem, tn., Luzon, Philippine Is., 95 m. NNW. Manilla.
Mangawai, tnship., New Zealand, co. Otamatea.
Mangawhare, tn., New Zealand, 118 m. NE. Auckland.
Mangerton, mtn., co. Kerry, 6 m. SE. Killarney. Alt. 2754 ft.
Mangia, small isl., Cook Is., Oceania. Lat. 21° 54′ S., long. 157° 56′ W.
Manglaur, tn., Saharanpur dist., NW. Provs., India.
Mangoptah, tnship., New South Wales, co. Mitchell.
Mangor, ft vil., Gwalior, Central India. Lat. 26° 6′ N., 78° 6′ E.
Mangotsfield, par. and vil., Gloucestershire, 5½ m. NE. Bristol.
Mangrol, tn., Kotah state, Rajputana. Lat. 25° 17′ N., 76° 35′ E.
Mangrota, tn., Sangarh *tahsil*, Dera Ghazi Khan dist., Punjab.
Mangrove Point, S. Australia, pos. Fergusson and Daly.
Mangrul, *taluk*, Basim dist., Berar, India. Area 634 sq. m
Mangrul, tn., Amraoti dist., Berar, India.
Mangrul Pir, tn., Basim dist., Berar. Lat. 20° 19′ N., long. 77° 24′ E.
Mangualde, tn., Portugal, prov. Beira, 8 m. SE. Vizeu.
Mangueira, Laguna de, Brazil, in lat. 33° 25′ S., long. 53° 0′ W.
Manhasset, vil., New York, Queen's co., on Manhasset Bay.
Manhattan, vil. and tnship., Kansas, cap. of Riley co.
Manhattan Beach, watering-place, New York, on Coney Island.
Manhattan Island, U.S., on which the city of New York is built.
Manheim, vil., Pennsylvania, Lancaster co.
Mani, vil., Mexico, state Yucatan, dist. Ficul.
Maniago, vil., Italy, prov. and 25 m. WNW. Udine.
Maniar, tn., Ballia dist., NW. Provs., India. 25° 59′ N., 84° 14′ E.
Maniari River, Central Provs., India, flows 70 m. to the Sconath.
Manica, dist., in Brit. S. Africa Coy's. Territory. Lat. 18° S., 30° E.
Manicouagan, riv., lake, and bay, Canada, estuary of St. Lawrence.
Manicouagan Peninsula, Quebec, Saguenay co., in R. St. Lawrence.
Manifold, Cape, Queensland, dist. Port Curtis. 22° 43′ S., 150° 52′ E.
Manihi Island, Low Archipelago. Lat. 14° 27′ 46″ S., long. 146° W.
Manihiki Islands. *See* **Manahiki.**
Manikapur, *pargana*, Gonda dist., Oudh, India. Area 127 sq. m.
Manikar Char, vil., Goalpara dist., Assam, 40 m. W. Tura.
Manikganj, sub-div., Dacca dist., Bengal. Area 489 sq. m.
Manikganj, hdqrs. tn. in above. Lat. 23° 53′ N., long. 90° 4′ E.
Manikiala, vil., Rawal Pindi dist., Punjab. Lat. 33° 27′ 30″ N.
Manikpur, *pargana*, Partabgarh dist., Oudh, India. Area 84 sq. m
Manikpur, tn. in above. Lat. 25° 46′ N., long. 81° 26′ E.
Manikpur, vil., Banda dist., NW. Provs., India. 25° 4′ N., 81° 8′ E.
Manikwara, hdqrs. vil., Sorath div., Kathiawar, Bombay.
Manilla, spt. and cap. of Philippine Islands, on Luzon Island. Lat. 14° 35′ 26″ N., long. 121° 8′ E.
Manilla, tn., New South Wales, 281 m. N. Sydney.
Manilla, vil., Ontario, Victoria co., 32 m. N. Whitby.
Manilva, vil., Spain, prov. and 52 m. SW. Malaga.
Mani Majra, tn., Ambala dist., Punjab. Lat. 30° 43′ N., long. 76° 54′ E.
Manipori Lake, New Zealand, co. Fiord.
Manipur, native state, NE. India. Lat. 24° 35′ to 24° 48′ N., long. 93°-94° 40′ E. Area about 8000 sq. m.
Manique do Intendente, vil., Portugal, dist. Lisbon.
Manissa, tn., Anatolia, 22 m. NE. Smyrna. Lat. 38° 36′ N., 27° 23′ E.
Manistee, city, Michigan, on M. R. and Lake Michigan. Lat. 44° 15′ N.
Manistique, vil., Michigan, on Manistique R. and Lake Michigan.
Manito, vil. and tnship., Illinois, Mason co.
Manitoba, a NW. prov., Canada. Lat. 49°-53° N., long. 90°-101° W. Area 73,720 sq. m.
Manitoba, Lake, Manitoba, 120 m. by 25 m. greatest breadth.
Manitou, vil., Colorado, El Paso co., 6295 ft. above sea.
Manitoulin, isl. chain, Ontario, in Lake Huron. Ar. 1600 sq. m.
Manitowaning, bay and vil., Ontario, on Grand Manitoulin I.
Manitowoc, city, Wisconsin, cap. of M. co., in Lake Michigan.
Maniyas, tn., Anatolia, 28 m. NNE. Balikesri. Lat. 39° 58′ N.
Manizales, tn., Colombia, state Antioquia, 70 m. S. Medellin.
Manjadikara, trading tn., Travancore, Madras. 9° 26′ N., 76° 35′ E.
Manjarabad, *taluk*, Hassan dist., Mysore, Madras. Ar. 457 sq. m.
Manjeri, tn., Malabar dist., Madras. Lat. 11° 6′ 30″ N., 76° 10′ E.
Manjhand, *taluk*, Sehwan sub-div., Karachi, Bombay. 581 sq. m.
Manjhand, tn., in above. Lat. 25° 55′ N., long. 68° 17′ E.
Manjhanpur, *tahsil*, Allahabad dist., NW. Provs., India. 274 sq. m.
Manjhanpur-Pata, tn., in above. Lat. 25° 31′ N., long. 81° 25′ E.
Manjhi, tn., Saran dist., Bengal. Lat. 25° 50′ N., long. 84° 37′ E.
Manjhia, tn., Hardoi dist., Oudh, 4 m. SE. Pihani.
Mankapur, tn., Unao dist., Oudh, 2 m. N Bhawantnagar.
Mankato, city, Minnesota, Blue Earth co. Lat. 44° 12′ N., 93° 58′ W.
Mankera, vil., Dera Ismail Khan dist., Punjab. 31° 23′ N., 71° 29′ E.
Mankur, tn., Bardwan dist., Bengal. Lat. 23° 26′ N., 87° 36′ E.
Manlius, tnship. and ry. stn., Michigan, Allegau co., 17 m. N. Grand Junction.
Manlius, vil. and tnship., New York, Onondaga co.
Manly, cst. tn., New S. Wales, 6 m. NE. Sydney. 33° 50′ S., 151° 17′ E.
Manmad, tn., Nasik dist., Bombay. Lat. 20° 15′ N., long. 74° 29′ E.
Manna, tn., SW. coast of Sumatra, 62 m. SE. Benkoelen.
Manna, dist., W. Africa, Sierra-Leone, bet. Rs. Manna and Sulima.
Manna Hill, set., S. Australia, 5 m. E. co. Lytton.
Mannanarrie, vil., S. Australia, 169 m. N. Adelaide.
Mannargudi, *taluk*, Tanjore dist., Madras. Ar. 284 sq. m.
Mannargudi, tn. in above. Lat. 10° 40′ N., long. 79° 30′ E.
Männedorf, vil., Switzerland, on Lake of Zurich, 3 m. SE. Meilen.
Mannersdorf, tn., Lower Austria, 20 m. SSE. Vienna.
Manners Sutton, par., New Brunswick, 65 m. NW. St. John.
Mannheim, tn., Baden, at confluence of Neckar and Rhine, 34 m. N. Carlsruhe. Lat. 49° 29′ 13″ N., 8° 27′ 56″ E.
Mannheim, vil., Ontario, co. Waterloo, 7 m. from Berlin.
Mannin Bay, Ireland, co. Galway, 4 m. SW. Clifden.
Manning Plain, Queensland, between Herbert and Gregory Rivers.
Manning River, New South Wales. Lat. 31° 54′ E., long. 152° 0′ E.
Mannington, vil. and tnship., W. Virginia, Marion co.
Manningtree, tn., Essex, on R. Stour. Lat. 51° 57′ N., long. 1° 3′ E.
Mannum, spt., S. Australia, 52 m. NE. Adelaide. 34° 57′ S., 139° 16′ E.
Manny, vil. and tnship., Louisiana, cap. of Sabine parish.
Manö, isl., Denmark, off W. coast Jutland. Lat. 55° 16′ N., 8° 32′ E.
Manod, ry. stn., Merioneth, 2 m. N. Festiniog.
Manohar, fort, Sawantwari, Khandesh, Bombay. Lat. 16° 2′ 45″ N.
Manoli, tn., Belgaum dist., Bombay. Lat. 16° 16′ N., long. 74° 40′ E.
Mañon, com., Spain, prov. Corunna, 7 m. ESE. Ortigueira.
Manono Island, Samoa Is., Pacific Ocean. Lat. 13° 50′ S., 172° 10′ W.
Manoora, tn., S. Australia, 75 m. NE. Adelaide. 33° 2′ S., 138° 51′ E.
Manopello, vil., Italy, circle and 8 m. SW. Chieti.
Manora, Cape, Karachi dist., Bombay. Lat. 24° 47′ N., 67° 1′ E.
Manorhier, cst. par. and vil., Wales, co. and 5 m. SE. Pembroke.
Manordilo, vil., Carmarthenshire, 3 m. SW. Llangadock.
Manorhamilton, mkt. tn., NW. co. Leitrim, 23½ m. E. Sligo.
Manori, port, Thana dist., Bombay. Lat. 19° 12′ 30″ N., 72° 50′ E.
Manorville, vil., New York, in Suffolk co.
Manorville, bor., Pennsylvania, Armstrong co., on Alleghany R.
Manor Water, Peeblesshire, flows 10 m. N. to the Tweed.
Manosque, tn., France, Basses-Alpes, 8 m. S. Forcalquier.
Manotick, vil., Ontario, on Rideau R., 14 m. S. Ottawa.
Manpertuis Bay, S. Australia, SW. coast of Kangaroo I.
Man Point, fishing set., Newfoundland, 44 m. from Twillingate.
Manpur, *pargana*, under Bhopawar Agency, Cent. India.
Manresa, tn., Spain, 31 m. NW. Barcelona. Lat. 41° 45′ N., 1° 47′ E.
Mans, Le, tn., France, cap of dep. Sarthe. 48° N 0° 11′ E.
Mansa, native state, Mahi Kantha, Gujarat, Bombay.
Mansa, chief tn. in above. Lat. 23° 26′ N., long. 72° 43′ E.
Mansahra, N. *tahsil*, Hazara dist., Punjab. Ar. 1455 sq. m.
Mansahra, hdqrs. tn. of above. Lat. 34° 20′ N., long. 73° 15′ E.
Mansfeld, tn., Prussian Saxony, 29 m. NW. Merseburg.
Mansfield, mkt. tn., Engl., co. and 16 m. N. Nottingham.
Mansfield, parl. div., Notts.
Mansfield, vil. and tnship., New Jersey, Burlington co.
Mansfield, city, Ohio, cap. of Richmond co.
Mansfield, borough, Pennsylvania, Tioga co., on Tioga R.
Mansfield, tn., Victoria, 137 m. NE. Melbourne. 37° 5′ S., 146° 10′ E.
Mansfield, vil., Massachusetts, Bristol co Lat. 42° 2′ N., 71° 17′ W.
Mansfield, vil., Louisiana, cap. of De Soto par. 32° 2′ N., 93° 44′ W.
Mansfield Centre, vil., Connecticut, Tolland co.
Mansfield Island, Canada, in Hudson Bay. Lat. 64° N., long. 81° W.
Mansfield Valley, borough, Pennsylvania, Alleghany co.
Mansfield Woodhouse, tn. and par., Notts, 1½ m. N. Mansfield.
Manson, vil., Iowa, Calhoun co.
Mansonville Potton, vil., Quebec, 98 m. SE Montreal.
Mansoria, ft. spt., Morocco, on Atlantic. Lat. 33° 46′ N., 7° 12′ W.
Mansurah, tn., Lr. Egypt, 73 m. N. Cairo. 31° 4′ 30″ N. P. 26,942.
Mansurkota, vil., Ganjam dist., Madras. Lat. 19° 17′ N., 84° 58′ E.
Mansurnagar, *pargana*, Hardoi dist., Oudh. Area 26 sq. m.
Manta, vil., Colombia, state Cundinamarca, 28 m. SE. Ubate.
Manta, spt. tn., Ecuador. Lat. 0° 54′ S, long. 80° 34′ W.
Mantaro, Rio, Peru, affluent of the Ucayali.
Manteno, vil. and tnship., Illinois, Kankakee co.
Manteo, vil., North Carolina, cap. of Dare co., on Roanoke R.
Mantes, tn., France, Seine-et-Oise, 22 m. NW. Versailles.
Manti, vil. and tnship., Utah, cap. of San Pete co.
Mantoddate, spt., Ceylon, Northern prov., facing Manar.
Manton, par. and vil., England, Rutland, 3 m. SE. Oakham.
Mantorville, vil. and tnship., Minnesota, cap. of Dodge co.
Mantrala Kanama, pass, Karnul dist., Madras. Lat. 15° 54′ N.
Mantreswar, vil., Bardwan dist., Bengal. Lat. 23° 25′ N., 88° 9′ E.
Mantua, prov., Lombardy, Italy. Area 910 sq. m.
Mantua, ft. city, Italy, in above prov. Lat. 45° 9′ N., 10° 48′ E.
Mantua, vil. and tnship., Ohio, Portage co.
Manua, isl. group, in Pacific Ocean, E. of Samoa

Manneden, par. and vil., Essex, 4 m. N. Bishop-Stortford.
Mannel, ry. stn., Stirlingshire, 2 m. W. Linlithgow.
Mannels, fishing stn., Newfoundland, 14 m. from St. John's.
Manukan Harbour, New Zealand. Lat. 37° 3′ S., long. 174° 35′ E.
Manulla, par. and ry. stn., Mayo, 4 m. E. Castlebar.
Manville, vil., Rhode Island, co. and 12 m. NW. Providence.
Manwan, *pargana* and vil., Sitapur dist., Oudh, India. Ar. 69 sq. m.
Manyara, Lake, German E. Africa. Lat. 4° S., long. 33° 40′ E.
Manyema, country, Congo state, W. of N. end of L. Tanganyika.
Manytch, River, Russia, flows 300 m. to the Don.
Manzanares, tn., Spain, 27 m. E. Ciudad Real. 39° 3′ N., 3° 25′ W.
Manzanares, River, Spain, joins the Henares, passing Madrid.
Manzanera, vil., Spain, prov. Teruel, 15 m. S. Mora de Rubielos.
Manzanilla, coral isl., Colombia, off N. coast of Panama.
Manzanilla, vil., Spain, prov. Huelva, 6 m. E. Palma.
Manzanillo, spt. tn., Cuba, on SE. coast. Lat. 20° 21′ N., 77° 3′ W.
Manzanillo, El, spt. tn., Mexico, 34 m. WSW. Colima.
Manzano, vil., Italy, prov. Udine, 7 m. SSW. Cividale del Friuli.
Mao, cap. of Kanem, Central Soudan. Lat. 14° 22′ N., 15° 20′ E.
Mao-beh-larkar, vil., Khasi Hills, Assam, 18 m. from Shillong.
Mao-don, petty state, Khasi Hills, Assam, India.
Mao-long, petty state, Khasi Hills, Assam, India.
Mao-phlang, mtn. plateau and vil., Khasi Hills, Assam.
Mao-san ram, petty state and mtn. range, Khasi Hills, Assam.
Mao-thad-ral-shan, mtn. range, Khasi Hills, Assam. Alt. 6297 ft.
Mapia Island, Micronesia, belonging to Dutch New Guinea.
Mapiml, vil., Mexico, state and 130 m. NNE. Durango.
Mapiri, vil., Bolivia, dep. and 95 m. NNW. Paz.
Maple, vil., Ontario, York co., 18 m. from Toronto.
Maple Bay, vil., Vancouver I., 45 m. from Victoria.
Maple Creek, Nebraska, rises in Stanton co. and falls into Elkhorn R.
Maple Creek, ry. stn., Assiniboia, on C. P. Ry., 596½ m. W. Winnipeg.
Mapledurham, par. and vil., Oxfordshire, 3½ m. NW. Reading.
Maple Grove, vil., Quebec, at head of Lake William.
Maple Grove, vil., Ontario, co. Stormont, 4 m. from Cornwall.
Maple Grove, vil. and tnship., Michigan, in Barry co.
Maple Leaf, vil., Ontario, co. Oxford, 11 m. from Woodstock.
Maple Rapids, vil., Michigan, Clinton co., on Maple R.
Mapleton, vil. and tnship., Minnesota, Blue Earth co.
Mapleton, vil., New Brunswick, 12 m. from Petitcodiac.
Mapleton, vil., Ontario, co. Elgin, 9 m. from St. Thomas.
Mapleton, vil., Manitoba, 22½ m. N. Fort Garry.
Mapleton Depot, vil., Pennsylvania, Huntingdon co., on Juniata R.
Mapleville, vil., Rhode Island, Providence co.
Maplin Sands, shoal, off est. Essex, extends NE. from Shoebury Ness.
Mappleton, par., tnship., and vil., Yorkshire, vil. 3 m. SE. Hornsea.
Mapusa, chief tn., Bardez dist., Goa, India. Lat. 15° 36′ N., 73° 52′ E.
Maputa River, SE. Africa, rises in Transvaal, flows to Delagoa Bay.
Maquoketa, vil. and tnship., Iowa, cap. of Jackson co.
Maquon, vil. and tnship., Illinois, Knox co., on Spoon R.
Mar, ancient dist., Aberdeenshire, between the Dee and Don.
Maraba Creek, New South Wales, branch of the Castlereagh R.
Marabastad, tn., Transvaal, 145 m. NE. Pretoria.
Maraca Island, off N. coast of Brazil. Lat. 2° N., long. 50° 20′ W.
Maracas, vil., Brazil, state Bahia, 104 m. WNW. São Salvador.
Maracay, tn., Venezuela, state Guzman Blanco, 54 m. WSW. Caracas.
Maracaybo, spt. tn., Venezuela. Lat. 10° 38′ N., long. 71° 42′ W.
Maracaybo, Gulf of, between Venezuela and Colombia.
Maracaybo, Lago de, Venezuela. Lat. 10° N., long. 71° 30′ W.
Maracayu, mtn. chain, between Brazil and Paraguay.
Maracena, vil., Spain, prov. and 2½ m. NW. Granada.
Maradi, tn. and prov., Gober, Central Soudan. 13° 45′ N., 7° 47′ E.
Maragha, tn., Persia, 50 m. S. Tabriz. Lat. 37° 21′ N., 46° 17′ E.
Maragogipe, tn., Brazil, state Bahia, 31 m. WNW. São Salvador.
Marahra, tn., Etah dist., NW. Provs., India. 27° 44′ N., 78° 37′ E.
Marahn, tn., Brazil, state Bahia, 95 m. SSW. São Salvador.
Maraisburg, vil., Cape Colony, 37 m. NE. Cradock.
Marajo or Joannes, large isl., Brazil, at mouths of Amazon and Para.
Marakei, one of the Gilbert Is. Lat. 1° 56′ N., long. 173° 10′ E.
Maralbashi, tn., E. Turkestan, 133 m. ENE. Kashgar.
Marambaya, isl., Brazil, state Rio de Janeiro. 23° 3′ S., 43° 45′ W.
Maranello, tn., Italy, prov. and 8 m. S. Modena.
Marangani, vil., Peru, dep. Cuzco, 15 m. SE. Sicuani.
Maranguape, tn., Brazil, state Ceara, 18 m. SW. Fortalezza.
Maranhão, maritime state, N. Brazil. 177,560 sq. m.
Maranhão, São Luiz de, spt. and cap. of above. Lat. 2° 31′ S., long. 44° 18′ W.
Marano, vil., Italy, prov. and 5 m. NW. Naples.
Maranoa, pastoral dist., Queensland, W. of Darling Downs.
Marañon, Rio, Peru, one of the two upper branches of the Amazon.
Marans, tn., France, Charente-Inférieure, 12 m. NE. La Rochelle.
Maras, vil., Peru, dep. Cuzco, prov. and opposite Urubamba.
Marash, tn., Asiatic Turkey, prov. and 95 m. NNW. Aleppo.
Maratea, tn., Italy, prov. Basilicata, on Gulf of Policastro.
Marathon, vil. and plain, Greece, 18 m. NE. Athens. Athenian victory under Miltiades over the Persians 490 B.C.
Marathon, vil. and tnship., New York, Cortland co., on Tioghnioga R.
Marathonisi, spt. tn., Greece, 26 m. SSE. Sparta. Lat. 36° 45′ N.
Maravatio, vil., Central Mexico, state Guanajuato.
Maravi, spt. vil., Cuba, W. Indies, 6 m. NW. Baracoa.
Marazion or Market Jew, spt., Cornwall, 3 m. E. Penzance.
Marbach, tn., Würtemberg, 4 m. NE. Ludwigsburg.
Marbach, vil., Switzerland, cant. and 15 m. ESE. St. Gall.
Marbais-Marbisoux, vil., Belgium, 6 m. SE. Genappe.
Marbella, spt., Spain, 31 m. SW. Malaga. Lat. 36° 33′ N., 4° 56′ W.
Marblehead, port of entry, Massachusetts, Essex co. Lat. 42° 28′ N., long. 70° 56′ W.
Marble Hill, vil., Missouri, cap. of Bollinger co., on Crooked Creek.
Marble Mountain, place with quarries, Nova Scotia, co. Inverness.
Marbleton, vil., Quebec, co. Wolfe, 27 m. from Sherbrooke.
Marboz, vil., France, dep. Ain, 5 m. SW. Coligny.
Marburg, tn., Austria, in Styria. Lat. 46° 35′ N., 15° 43′ E.
Marburg, tn., Hessen-Nassau, on R. Lahn.
Marca, vil., Peru, dep. Ancachs, 46 m. S. Huaras.
Marcabal, vil., Peru, dep. Libertad, 13 m. NE. Huamanchuco.
Marcaria, tn., Italy, prov. Mantua, 3 m. NE. Bozzolo.
Marceau, vil., Algeria, prov. Algiers, 13 m. SSE. Cherchell.
March, vil., Ontario, co. Carleton, 21 m. from Ottawa
March, tn., Cambridgeshire, on R. Ren, 14½ m. E. Peterborough.
March or Morava, riv., Moravia, flows S. to the Danube.
Marcellus, vil. and tnship., Michigan, Cass co.
Marcellus, vil. and tnship., New York, Onondaga co.
Marcham, par., tnship., and vil., Berks, 2½ m. W. Abingdon.
Marche, an old prov. of France, of which the capital was Guéret.
Marche, tn., Belgium, prov. Luxembourg, 43 m. NW. Arlon.
Marchena, tn., Spain, 29 m. ESE. Seville.
Marches, compartimento, Italy. Area 3746 sq. m.
Marchfeld, large plain, Lower Austria, traversed by R. March.
Marchiennes, tn., France, dep. Nord, 8 m. ENE. Douai.
Marchin, vil., Belgium, prov. Liége, 4 m. S. Huy.
Marchmont, ry. stn., Berwickshire, 3¾ m. SW. Duns.
Marchmont, vil., Ontario, co. Simcoe, 34 m. from Barrie.
Marchwood, eccl. dist. and vil., Hants, on Southampton Water.
Marciac, tn., France, dep. Gers, 12 m. W. Mirande.
Marciana, tn., Brazil, Minas Geraes state.
Marciana Marina, vil., Italy, Tuscany, on NW. coast of Elba I.
Marcianise, tn., Italy, prov. and 3 m. SW. Caserta.
Marcigny, tn., France, dep. Saône-et-Loire, on R. Loire.
Marcillat, vil., France, dep. Allier, 12 m. S. Montluçon.
Marcinelle, vil., Belgium, prov. Hainaut, 1 m. S. Charleroi.
Marck, vil., France, dep. Pas-de-Calais, 4 m. E. Calais.
Marco Polo, mtn. range, N. Thibet. Lat. 36° N., long. 92° E.
Marcq-en-Barœul, tn., France, dep. Nord, 4 m. SW. Tourcoing.
Marcy, Mt., New York, highest peak of the Adirondacks. 5467 ft.
Marczall, vil., Hungary, dist. and 18 m. NW. Kaposvar.
Mardan, *tahsil*, Peshawar dist., Punjab. Area 632 sq. m.
Mar del Plata, tn., Argentine Republic, state Buenos Ayres.
Marden, vil., on R. Lugg, co. and 5 m. N. Hereford.
Marden, par. and vil., Kent, 9½ m. E. Tunbridge.
Mardin, ft. tn., Asiatic Turkey, 56 m. SE. Diarbekir.
Mardore, vil., France, dep. Rhône, 3 m. NNE. Thizy.
Mare, vil., Transvaal, dist. and 40 m. E. Middelburg.
Mareb River, Abyssinia, flows 250 m. to the Atbara.
Maree, Loch, Ross and Cromarty, 12½ m. long, NW. and SE.
Marsham le Fen, par. and vil., Lincolnshire, 5½ m. S. Horncastle.
Mare Island, California, in San Pablo Bay, Solano co.
Maremma, marshy dist., Italy, S. part of Tuscany.
Marene, vil., Italy, prov. Cuneo. French victory over Austrians 1799.
Marenga, tn., Equatorial Africa, on W. coast of Lake Nyassa.
Marengo, vil., Italy, prov. and 3 m. SE. Alessandria. Lat. 44° 53′ N.
Marengo, tn., New S. Wales, 241 m. SE. Sydney. Lat. 34° 22′ S.
Marengo, vil. and tnship., Illinois, McHenry co.
Marengo, vil. and tnship., Iowa, cap. of Iowa co.
Marengo, vil. and tnship., Michigan, Calhoun co., on Kalamazoo R.
Marennes, spt. tn., France, Charente-Inférieure.
Mareno di Piave, tn., Italy, prov. Treviso, 4 m. SE. Conegliano.
Mareotis, Lake, Egypt. *See* **Birket-Mariut.**
Maresfield, par. and vil., Sussex, 2 m. N. Uckfield.
Maretz, vil., France, dep. Nord, 2½ m. SSE. Clary.
Maréville, now **Ammersweier**, tn., Alsace-Lorraine, on R. Waldbach.
Margao, tn., Goa, India, Salsette dist. Lat. 15° 18′ N., long. 74° 1′ E.
Margarse Harbour, vil., Nova Scotia, Cape Breton I., co. Inverness.
Margaret's Bay, inlet, Nova Scotia, co. Halifax.
Margaretsville, port of entry, Nova Scotia, on Bay of Fundy.
Margaretting, par. and vil., Essex, 5 m. SW. Chelmsford.
Margarita Island, Caribbean Sea, belongs to Venezuela.
Margate, mun. bor. and seaside resort, Kent, in Isle of Thanet.
Margate, tn., Tasmania, co. Buckingham, 15 m. S. Hobart.
Margats, vil., Prince Edward Island, 12 m. from Summerside.
Marggrobowa, tn., E. Prussia, 43 m. SSE. Gumbinnen.
Margherita, vil., Italy, circle and 25 m. SE. Foggia.
Marghi, country, Central Soudan, in S. of Bornu.
Marghilan, tn., Asiatic Russia, prov. Ferghana, 40 m. ESE. Khokand.
Margitta, isl., Hungary, co. Baranya, 18 m. long, by 10 m. broad.
Margonin, tn., E. Prussia, prov. Posen, 8 m. ESE. Kolmar.
Margram, tn., Birbhum dist., Bengal. Lat. 24° 9′ N., long. 87° 53′ E.
Marguerite, fish. set., Newfoundland, Burgeo and La Poile dist.
Marguerites, vil., Algeria, prov. Algiers, 6 m. NE. Miliana.
Marham, par. and vil., Norfolk, 7 m. W. Swaffham.
Marhamchurch, par. and vil., Cornwall, 14½ m. NW. Launceston.
Maria, vil., Colombia, in Cauca state.
Maria, tn., Spain, prov. Almeria, 9 m. NW. Velez Rubio.
Maria, tn., Majorca, Balearic Islands, 9 m. NE. Palma.
Maria, vil., Quebec, co. Bonaventure, on Chaleur Bay.
Mariadsb, vil., Danioh dist., Cent. Provs., India. 24° 16′ N., 79° 42′ E.
Mariager, spt. tn., Denmark, in Jutland. Lat. 56° 38′ N., 9° 59′ E.
Mariampol, tn., Russia, gov. and 37 m. NNE. Suvalki.
Marian, tnship., Queensland, 240 m. NNW. Brisbane.
Mariana, city, Brazil, state Minas Geraes, 45 m. NE. Ouro Preto.
Marianna, vil., Arkansas, cap. of Lee co., on Languille R.
Marianne Islands. *See* **Ladrones.**
Mariano, tn., N. Italy, 9 m. SSE. Como.
Marianopoli, vil., Sicily, circle and 12 m. NW. Caltanisetta.
Mariabu, *tahsil*, Jaunpur dist., NW. Provinces, India.
Mariahu, tn. in above. Lat. 25° 36′ N., long. 82° 38′ 40″ E.
Mariao, petty state, Khasi Hills, Assam, India.
Mariaschein, vil., Bohemia, 7 m. W. Aussig.
Maria Van Diemen, Cape, New Zealand, NW. point of North Island.
Maribo, tn., Denmark, Laaland I., 16 m. WNW. Nykjöbing.
Marico, the extreme W. district of the South African Republic.
Marie-Galante, isl., French W. Indies. Lat. 15° 57′ N., 61° 16′ W.
Marisi, spt., Cuba, on NW. coast, 20 m. W. Havana.
Marienbad, tn., Bohemia, dist. and 7 m. W. Tepl.
Marienberg, tn., Saxony, circle and 32 m. ESE. Zwickau.
Marienbourg, ft. tn., Belgium, 30 m. SW. Namur.
Marienburg, tn., W. Prussia, 28 m. SE. Dantzig.
Marienheids, vil., W. Prussia, 4 m. N. Gummersbach, on R. Wipper.
Marienthal, vil., Alsace-Lorraine, 2½ m. SSE. Hagenau.
Marienwerder, tn., W. Prussia, 44 m. S. Dantzig.
Mariestad, tn., Sweden, län Skaraborg, 165 m. WSW. Stockholm.
Marieton, settlement, Assiniboia, on Long Lake.
Marietta, vil. and tnship., Georgia, cap. of Cobb co.
Marietta, vil., Indiana, Shelby co., on Blue River.
Marietta, hamlet and tnship., Iowa, Marshall co.
Marietta, city, Ohio, cap. of Washington co.
Marietta, bor., Pennsylvania, Lancaster co., on Susquehanna R.
Marieville, tn., Quebec, cap. of co. Rouville.
Marigliano, tn., Italy, circle and 4½ m. W. Nola.
Marignane, vil., France, Bouches-du-Rhône, 7 m. ENE. Martigues.
Mariguana, one of the Bahama Islands, 25 m. long; uninhabited.
Marilnsk, tn., E. Siberia, gov. and 100 m. E. Tomsk.
Marija-Bistrica, vil., Croatia-Slavonia, 6 m. SSE. Zlatar.
Marikova, vil., Hungary, co. Trenscin, 11 m. NW. Waag-Bistritz.
Marilla, vil. and tnship., New York, in Erie co.
Marin, vil., Mexico, state Nuevo Leon, 25 m. NE. Monterey.
Marin, Le, spt., Martinique, W. Indies, 18 m. SE. Fort de France.
Marina, vil., Spain, prov. Santander, 9 m. NW. Entrambas-Aguas.
Marin de Apajo, spt., Spain, prov. and 5 m. SW. Pontevedra.
Marinduque, isl., Philippine Islands. Lat. 13° 18′ N., long. 121° 50′ E.
Marine, vil. and tnship., Illinois, in Madison co.
Marine, vil. and tnship., Minnesota, Washington co., on St. Croix R.
Marine City, vil., Michigan, in co. and on R. St. Clair.
Marinella, spt., Sicily, 14 m. ESE. Mazzara.
Marine Mills, vil., Minnesota, co. Washington, 22 m. NE. St. Paul.
Marine Mountains, New Zealand, form S. border of co. Waimea.
Marineo, tn., Sicily, circle and 12 m. SSE. Palermo.
Marinsr's Harbour, vil., New York, Staten Island, on Newark Bay.
Marinstte, city, Wisconsin, cap. of M. co., on Menominee R.
Maringnes, tn., France, Puy-de-Dôme, 12 m. NW. Thiers.
Marinha, vil., Portugal, 9 m. SSW. Villa Nova de Gaia.
Marinha Grande, tn., Portugal, Estremadura, 6 m. W. Leiria.
Marinilla, vil., Colombia, state Antioquia, 3 m. NE. Rio Negro.
Marino, tn., Italy, prov. and 12 m. SE. Rome.
Marion, vil. and tnship., Alabama, cap. of Perry co.
Marion, vil., Arkansas, cap. of Crittenden co.
Marion, vil., Dakota, Turner co.
Marion, vil. and tnship., Illinois, cap. of Williamson co.
Marion, vil., Indiana, cap. of Grant co., on Mississippi R.
Marion city and tnship., Iowa, cap. of Linn co.
Marion or **Marion Centre**, vil., Kansas, in Marion co.
Marion, vil. and tnship., Kentucky, cap. of Crittenden co.
Marion, vil., Massachusetts, Plymouth co., on Buzzard's Bay
Marion, vil. and tnship., Minnesota, in Olmsted co.
Marion, vil. and tnship., New York, in Wayne co.
Marion, vil. and tnship., North Carolina, cap. of McDowell co.
Marion, city and tnship., Ohio, cap. of Marion co.
Marion, vil. and tnship., Virginia, cap. of Smyth co.
Marion, set., Ontario, co. Grey, 16½ m. from Owen Sound.
Marion, tnship., S. Australia, 6½ m. S. Adelaide.
Marion Bay, S. Australia, opening into Investigator Strait.
Marion Bay, Tasmania, between Capes Bernier and Paul Lamanon.
Marion Bridge, set., Nova Scotia, 12 m. from Sydney.
Mariopol, spt. tn., Russia, on Sea of Azov.
Mariposa, vil., Ontario, 38 m. N. Whitby.
Mariquina, vil., Luzon, Philippine Islands, 10 m. ENE. Manilla.
Maritime Alps, extend from Gulf of Genoa to Monte Viso.
Maritza River, Roumelia, flows 260 m. to the Ægean Sea.
Marja, pass, Bashahr state, Punjab. Lat. 31° 16′ N., long. 78° 27′ E.
Marjata, estuary, Khulna dist., Bengal. Lat. 21° 44′ N., 89° 32′ E.
Mark, par. and vil., Somersetshire, 6½ m. SW. Axbridge.
Markandi, vil., Chanda dist., Cent. Provs., India. Lat. 19° 41′ N.
Markapur, *taluk*, Karnul dist., Madras. Area 1110 sq. m.
Markdale, vil., Ontario, co. Grey, 92½ m. NW. Toronto.
Markelo, vil., Netherlands, 14 m. ESE. Deventer.
Marken, isl., Netherlands, in Zuider Zee. Lat. 52° 27′ 37″ N.
Markesan, vil., Wisconsin, in Green Lake co.
Market Boswortb, tn., Leicestershire, 8 m. NE. Nuneaton.
Market Deeping, tn., Lincolnshire, on R. Welland. Lat. 52° 42′ N.
Market Drayton, tn., Shropshire. Lat. 52° 55′ N., long. 2° 55′ W.
Market Harborough, tn., Leicestershire. Lat. 52° 29′ N., 0° 56′ W.
Markstbill, tn., Ireland, co. Armagh, 13 m. NW. Newry.
Market Lavington, par., tnship., and vil., Wilts, 5½ m. S. Devizes.
Market Overton, par. and vil., Rutland, 5½ m. NE. Oakham.
Market Rasen, tn., England, co. and 13½ m. NE. Lincoln.
Market Weighton, tn., Yorkshire, 17 m. NE. Selby.
Markfield, par. and vil., co. and 7½ m. SW. Leicester.
Markgröningen, tn., Würtemberg, 6 m. W. Ludwigsburg.
Markham, vil., Ontario, co. York, 23 m. NE. Toronto.
Markham, East, or **Gt. M.**, par. and vil., Notts, 1½ m. N. Tuxford.
Markhamville, set., New Brunswick, 11 m. from Sussex.
Markinch, tn., Fifeshire, 11½ m. SW. Cupar.
Markington, eccl. dist. and vil., Yorkshire, 5 m. SW. Ripon.
Markirch, tn., Alsace-Lorraine, 12 m. W. Schlettstadt.
Marklissa, tn., Prussian Silesia, on R. Queiss. Lat. 51° 2′ N.
Markneukirchen, tn., Saxony, 28 m. SSW. Zwickau.
Markolsheim, tn., Alsace-Lorraine, 8 m. SSE. Schlettstadt.
Markranstädt, tn., Saxony, dist. and 7 m. SW. Leipzig.
Marksbury, par. and vil., Somerset, 5½ m. SW. Bath.
Markstay, ry. stn., Ontario, Nipissing dist., 419 m. W. Montreal.
Marks Tey, par. and vil., Essex, 5 m. W. Colchester.
Marksville, vil., Louisiana, Avoyelles parish.
Marksville, vil. and tnship., Virginia, Page co.
Markt, vil., Austria, Vorarlberg, 14 m. NNE. Feldkirch.
Marktbreit, tn., Bavaria, dist. and 6 m. S. Kitzingen.
Marktheidenfeld, vil., Bavaria, 15 m. WNW. Würzburg.
Markt-Redwitz, vil., Bavaria, 4 m. SE. Wunsiedel.
Markyats Street, vil., Bedfordshire and Herts, 4½ m. SE. Dunstable.
Marlborough, bor., Wilts, on R. Kennet. 51° 25′ N., long. 1° 44′ W.
Marlborough, prov. dist., S. Island, New Zealand. 3,000,000 acres.
Marlborough, tnship., Queensland, Port Curtis district.
Marlborough, vil. and tnship., Massachusetts, Middlesex co.
Marlborough, vil. and tnship., New Hampshire, Cheshire co.
Marlborough, vil. and tnship., New Jersey, Monmouth co.
Marlborough, vil. and tnship., New York, Ulster co.
Marlborough, vil. and tnship., Ohio, in Stark co.
Marlborough, vil. and tnship., Vermont, Windham co.
Marlborough Downs, hill range, Wilts. Milk Hill, 967 ft.
Marldon, par. and vil., Devonshire, 5 m. NE. Totnes.
Marle, tn., France, dep. Aisne, 13 m. NE. Laon, on R. Serre.
Marlen, vil., Germany, in Baden, 6 m. NW. Offenburg.
Marlesford, par. and vil., Suffolk, 5 m. SE. Framlingham.
Marletts, vil. and tnship., Michigan, Sanilac co.
Marley Hill, eccl. dist., Durham, 3 m. NE. Burnopfield.
Marliana, vil., Italy, prov. Florence, 7 m. W. Pistoia.
Marlow, vil., Quebec, Beance co., on R. Kennebec.
Marlow, tnship., New South Wales, 130 m. SSW. Sydney.
Marlow, Great, mkt. tn., Bucks, on R. Thames, 5 m. NW. Maidenhead.
Marlow, Little, par. and vil., Bucks, 2 m. NE. of above.
Marlow River, Queensland, falls into Gulf of Carpentaria.
Marmagao, penin., vil. and port, Salsette dist., Goa, India.
Marmande, tn., France, Lot-et-Garonne. Lat. 44° 31′ N., 0° 10′ E.
Marmara or **Marmora, Sea of**, between Europe and Asia, communicates with Ægean and Black Seas.
Marmara Island, in above sea. Lat. 40° 36′ N., long. 27° 35′ E.
Marmaras, tn., Anatolia, 28 m. NNE. Rhodes. Lat. 36° 43′ N., 26° E.
Mar Menor, bay, Spain, prov. Murcia. Lat. 37° 45′ N., long. 0° 45′ W.
Marmion, post vil., Ontario, in Grey co.
Marmirolo, vil., Italy, prov. and 4 m. N. Mantua.
Marmiton, vil. and tnship., Kansas, Bourbon co., on **M. River.**
Marmolejo, tn., Spain, prov. and 31 m. NW. Jaen.
Marmora, vil., Ontario, co. Hastings. Lat. 44° 33′ N., 79° 36′ W.
Marmora, Sea of. *See* **Marmara, Sea of.**
Marmontier or Maursmünster, tn., Alsace. Lat. 48° 42′ N., 7° 22′ E.
Marmullans, par., Ireland, 6 m. NE. Cork. Contains **Passage West.**
Marns, dep., NE. France. Area 3159 sq. m.
Marns, vil., Prussia, in Schleswig-Holstein. Lat. 53° 58′ N., 9° 1′ E.
Marne, River, France, flows 210 m. to the Seine above Paris.
Marnhull, par. and vil., Dorset, 3 m. N. Sturminster-Newton.
Marnoch, par., Banffshire, on R. Deveron. Contains **Bridge of M.**
Maroa, vil. and tnship., Illinois, Macon co.
Marocco, Italian spelling of Morocco, *q.v.*
Marolles, vil., France, dep. Nord, 4 m. ENE. Landrecies.
Maroim, tn., Brazil, state Sergipe, 18 m. N. Aracaju.
Marokane, vil., Bechuanaland, Stella dist., 34 m. ESE. Vryburg.
Maroli, port, Thana dist., Bombay. Lat. 28° 18′ N., long. 72° 46′ E.
Marolles, vil., France, dep. Sarthe, 10 m. SSW. Mamers.
Maromme, tn., France, Seine-Inférieure, 4 m. NW. Rouen.
Marone, vil., Italy, prov. and 15 m. NNW. Brescia.
Marong, dist. Victoria, Bendigo co. Lat. 36° 40′ S., long. 144° 10′ E.
Maroni River, between Dutch and French Guiana.
Maroona, tn., Victoria, 170 m. NW. Melbourne. 37° 26′ S., 142° 50′ E.
Maroota, tnship., New South Wales, co. Cumberland.
Maros, River, Transylvania, flows 390 m. to the Theiss.
Marosiky, spt. vil., on E. coast of Madagascar. Lat. 19° 40′ S.
Marostica, vil., Italy, prov. Venetia, 15 m. NNE. Vicenza.
Maros Vasarbely, tn., Transylvania. 46° 28′ N., 24° 31′ E.
Maroué, vil., France, Côtes-du-Nord, 2½ m. SW. Lamballe.
Marown or Kirk M., par., Isle of Man, 5 m. NW. Douglas.
Marple, tn., Cheshire, on R. Goyt, 9 m. SE. Manchester.
Marple, vil. and tnship., Pennsylvania, Media co.
Marquesas or Mendaña Islands, grp., Pacific Ocean. Lat. 8° N., 140° W.
Marquette, vil., France, dep. Nord, 3 m. from Lille.
Marquette, vil., Kansas, McPherson co.
Marquette, city, Michigan, on L. Superior. 46° 30′ N., 87° 20′ W.
Marquette, vil. and tnship., Wisconsin, Green Lake co.
Marquette River, Michigan, falls into L. Michigan in Mason co.
Marquise, tn., France, Pas-de-Calais, 7 m. NNE. Boulogne.
Marr, vil., Pennsylvania, Luzerne co.
Marrabel, tnship., S. Australia, co. Light, 63 m. N. Adelaide.
Marradi, vil., Italy, prov. and 31 m. NE. Florence.
Marratxi, vil., Majorca I., Spain, 5 m. NE. Palma.
Marrickville, suburb, 3½ m. from Sydney, New South Wales.
Marron Junction, ry. stn., Cumberland, 4½ m. W. Cockermouth.
Marrowie Creek, New South Wales, co. Franklin.
Marsagbal, tn., Cuttack dist., Bengal. Lat. 20° 24′ N., 86° 37′ E.
Marsala, ft. spt., Sicily, on W. coast. Lat. 37° 49′ N., 12° 25′ E.
Marsa Susa, spt. tn., Tripoli, in Barca. Lat. 32° 55′ N., 21° 56′ E.
Marsboro, settlement, Quebec, co. Compton, on Victoria Bay.
Marsciano, com., Italy, prov. and 13 m. S. Perugia.
Marsden, vil., N. S. Wales, 327 m. W. Sydney. 33° 39′ S., 147° 40′ E.
Marsden, tnship., New Zealand, co. Grey, on Teremakau R.
Marsden, tnship., New Zealand, co. and on Wangarei Bay.
Marsden, tn. and ry. stn., Yorkshire, 7 m. SW. Huddersfield.
Marsden, Mount, New South Wales, co. Roxburgh.
Marsden, Point, S. Australia, N. extremity of Kangaroo I.
Mar's Diep, strait, Netherlands, between Texel I. and N. Holland.
Marseillan, tn., France, dep. Hérault, 4 m NNE. Agde.
Marseilles, city and chief spt., France, on Mediterranean. Lat. 43° 17′ 52″ N., long. 5° 23′ E.
Marseilles, vil., Illinois, La Salle co.
Marseilles, vil. and tnship., Ohio, Wyandot co.
Marshall, vil., Arkansas, cap. of Searcy co.
Marshall, vil. and tnship., Illinois, cap. of Clark co.
Marshall, vil., Iowa, Henry co.
Marshall, city and tnship., Michigan, cap. of Calhoun co.
Marshall, vil., Minnesota, cap. of Lyon co., on Redwood R.
Marshall, vil. and tnship., Missouri, Saline co.
Marshall, vil. and tnship., North Carolina, Madison co.
Marshall, city, Texas, cap. of Harrison co.
Marshall, vil., Wisconsin, Dane co., on Waterloo Creek.
Marshall Archipelago, Micronesia, E. of Caroline Is. 11° N., 166° E.

Marshall Isle, Maine, in the Atlantic, included in Hancock co.
Marshall's Cove or **Port Williams**, vil., Nova Scotia, on Bay of Fundy.
Marshall's Folly, fishing set., Newfoundland, 7 m. from Carbonear.
Marshall's Town, vil., Nova Scotia, 4 m. from Digby.
Marshalltown, tn., Victoria, 49 m. SW. Melbourne. 38° 15′ S., 144° 20′ E.
Marshalltown, city, Iowa, cap. of Marshall co.
Marshallville, vil., Ohio, Wayne co.
Marshalsea, vil., Dorsetshire, 4 m. SW. Broadwinsor.
Marshalstown, par., NE. co. Cork, 3 m. NW. Mitchelstown.
Marsham, par. and vil., Norfolk, 11 m. N. Norwich.
Marshfield, mkt. tn., Gloucestershire, 11½ m. E. Bristol.
Marshfield, spt. vil., Massachusetts, Plymouth co.
Marshfield, vil. and tnshp., Minnesota, cap. of Lincoln co.
Marshfield, vil., Missouri, cap. of Webster co.
Marshfield, vil. and tnshp., Oregon, Coos co.
Marshfield, vil. and tnshp., Vermont, Washington co.
Marshfield, vil., Wisconsin, Wood co.
Marshland, vil. and tnshp., Oregon, in co. and on Columbia R.
Marshside, vil., SW. Lancashire, 2 m. NE. Southport.
Marshwood, par. and vil., Dorset, 5 m. SW. Beaminster.
Marsico Nuovo, tn., Italy, 18 m. S. Potenza. Lat. 40° 21′ N.
Marsillargues, tn., France, dep. Hérault, 2½ m. ESE. Lunel.
Marsivan, vil., Asia Minor, 24 m. WNW. Amasia.
Marske-by-the-Sea, tn., Yorkshire, 3 m. SE. Redcar.
Marske-near-Redcar, coast par., Yorkshire, 4½ m. NE. Guisbrough.
Marstal, spt. tn., Denmark, on E. coast of Arröe. Lat. 54° 51′ N.
Marston, vil., Ontario, co. Norfolk, 17 m. from Tilsonburg.
Marston, tnshp. and vil., Cheshire, 2 m. NE. Northwich.
Marston, par. and vil., on R. Cherwell, co. and 2 m. NE. Oxford.
Marston, Long, vil. and eccl. dist., Herts and Bucks, 3¾ m. NW. Tring.
Marston, Long, tnshp., co. and 6 m. W. York. **M. Moor** 1½ m. NW.
Marston, North, par. and vil., Bucks, 4 m. S. Winslow.
Marston Green, vil. and ry. stn., Warwicksh., 6½ m. E. Birmingham.
Marston Moretaine, par. and vil., Bedfordshire, 3½ m. NW. Ampthill.
Marston-upon-Dove, par. and tnshp., Derbyshire, 8½ m. SW. Derby.
Marstrand, spt., Sweden, 20 m. NW. Gothenburg. Lat. 57° 52′ N.
Marsville, vil., Ontario, co. Dufferin, 12 m. from Fergus.
Martaban, tn., Amherst dist., Tenasserim, Burma. Lat 16° 32′ N.
Martano, vil., Italy, prov. and 12 m. SSE. Lecce.
Martapura, tn., in SE. extremity of Borneo, Dutch E. Indies.
Martel, tn., France, dep. Lot, 17 m. NE. Gourdon.
Martellago, vil., Italy, prov. Venice, 6 m. NW. Mestre.
Marten, vil., Prussia, Westphalia, 4 m. W. Dortmund.
Martham, par. and vil., Norfolk, 9 m. NW. Yarmouth.
Marthasville, vil., Missouri, Warren co., on Missouri R.
Martha's Vineyard, isl., Massachusetts. Lat. 41° 23′ N., 70° 38′ W.
Marticville, vil., Pennsylvania, in Lancaster co.
Martignacco, vil., Italy, prov. and 6 m. WNW. Udine.
Martigué-Ferchand, vil., France, Ille-et-Vilaine, 6 m. SSE. Rhétiers.
artigny-la-Ville, tn., Switzerland, cant. Valais, 16 m. SW. Sion.
Martigues, tn., France, Bouches-du-Rhône, 21 m. SW. Aix.
Martin, vil. and tnshp., Michigan, Allegan co.
Martin, vil., Tennessee, Weakley co.
Martin, ry. stn., Ontario, 124 m. W. Port Arthur.
Martin, tnshp., New South Wales, 200 m. NW. Sydney.
Martin, Cape, S. of Australia, co. Gray, N. point of Rivoli Bay.
Martina Franca, tn., Italy, 17 m. NNE. Taranto.
Martinengo, vil., Italy, prov. Bergamo, 10 m. NE. Treviglio.
Martinet, Le, mining vil., France, dep. Gard, 6 m. W. St. Ambroix.
Martinez, vil., California, cap. of Contra Costa co.
Martin Garcia Island, Argentine Republic. Lat. 34° 30′ S., 58° 20′ W.
Martinique Island, French W. Indies. Lat. 14° 40′ N., 61° 10′ W. Area 381 sq. m. Cap. Fort de France.
Martin's Bay, New Zealand, 190 m. NE. Dunedin.
Martinsburg, vil. and tnshp., Illinois, Pike co.
Martinsburg, vil. and tnshp., New York, Lewis co.
Martinsburg, borough, Pennsylvania, Blair co.
Martinsburg, tn., W. Virginia, cap. of Berkley co.
Martin's Ferry, vil., Ohio, Belmont co., on Ohio R.
Martinskaves, vil., Croatia-Slavonia, 6 m. N. Sziszek, on R. Save.
Martinstown, vil., Dorset, 3 m. SW. Dorchester.
Martinsville, vil. and tnshp., Illinois, Clark co.
Martinsville, vil., Indiana, cap. of Morgan co.
Martinsville, vil. and tnshp., Virginia, cap. of Henry co.
Martintown, vil., Ontario, 12 m. NW. Lancaster.
Martin Vaz, 3 rocky isls., in Atlantic Ocean, E. of Trinidad. 20° 27′ N.
Martinville, vil., Quebec, co. and 6 m. from Compton.
Martirano, vil., Italy, circle and 12 m. NW. Nicastro.
Martlesham, par. and vil., Suffolk, 1½ m. SW. Woodbridge.
Martletwy, par. and vil., Pembrokeshire, on E. of Milford Haven.
Martley, par. and vil., co. and 6½ m. NW. Worcester.
Martock, par. and vil., Somerset, 7 m. NW. Yeovil.
Martola-Mariam, tn., Abyssinia, 136 m. SSE. Gondar.
Martoll, vil., Kumaun dist., NW. Provs., India. 30° 21′ N., 80° 13′ E.
Marton, tn., New Zealand, 133 m. NNE. Wellington. Lat. 40° 7′ S.
Marton, tnshp., N. Lancashire, partly in borough of Blackpool.
Marton, par. and vil., Yorkshire, partly in bor. of Middlesbrough.
Marton, Long, par. and ry. stn., Westmorland, 3 m. NW. Appleby.
Martonos, vil., Hungary, co. Bacs-Bodrog, on R. Theiss.
Martorell, tn., Spain, prov. and 13 m. NW. Barcelona.
Martos, tn., Spain, 13 m. WSW. Jaen. 37° 44′ N., 4° 1′ W.
Maruchak, ft. tn., NW. Afghanistan. Lat. 35° 48′ N., long. 63° 12′ E.
Marulan, tnshp., N. S. Wales, 114 m. SW. Sydney. 34° 43′ S., 150° 1′ E.
Marum, vil., Netherlands, prov. Groningen. Lat. 53° 8′ N., 6° 15′ E.
Marungu, country, Congo Free State, on W. of Lake Tanganyika.
Marutse-Mambunda, country, Central Africa, on R. Zambesi.
Marvão, tn., Brazil, state Piauhy, 80 m. ENE. Therezina.
Marvejols, tn., France, dep. Lozère, 10 m. WNW. Mende.
Marvyn, vil. and tnshp., Alabama, Russell co.
Marwar, former name of Jodhpur (*q. v.*), Rajputana.
Marwood, par. and vil., Devonshire, 3 m. NW. Barnstaple.
Maryborongh, mkt. tn., Ireland, Queen's co. Lat. 53° 2′ N., 7° 18′ W.
Maryborough, tn., Queensland, 180 m. N. Brisbane, on Mary R.
Maryborough, tn., Victoria, 112 m. NW. Melbourne. 37° 3′ S., 143° 44′ E.
Maryburgh, Inverness-shire, former name of Fort William, *q.v.*
Maryburgh, vil., Ross and Cromarty, on R. Conon.
Maryculter, par. and ham., Kincardineshire, 7 m. SW. Aberdeen.
Maryhill, police burgh and NW. suburb of Glasgow.
Marykirk, par. and vil., Kincardineshire, 6 m. NW. Montrose.
Mary Lake, Ontario, Muskoka co. Lat. 45° 14′ N., long. 79° W.
Maryland, a state, United States. Ar. 12,210 sq. m.
Maryland, formerly an independent colony, now a co. of Liberia.
Maryland, vil. and tnshp., New York, Otsego co.
Marylands, tn., New S. Wales, 468 m. N. Sydney. 28° 35′ S., 152° E.
Marylebone, parl. bor., Middlesex, in NW. of London.
Maryport, spt. tn., Cumberland, 28 m. SW. Carlisle.
Mary River, Queensland, dist. Wide Bay.
Maryston, West, vil., Lanarkshire, 3 m. W. Coatbridge.
Marysville, city, California, cap. of Yuba co. 39° 9′ N., 121° 14′ W.
Marysville, vil. and tnshp., Kansas, cap. of Marshall co.
Marysville, vil., Ohio, cap. of Union co.
Marysville, vil., New Brunswick, 4 m. from Fredericton.
Marysville, borough, Pennsylvania, Perry co.
Maryvale, ry. stn., N. S. Wales, 257 m. W. Sydney. 32° 20′ S., 148° 50′ E.
Maryville, vil., Missouri, cap. of Nodaway co.
Maryville, vil., Tennessee, cap. of Blount co.
Marzameni, isl., Italy, E. of Sicily. Lat. 36° 45′ N., long. 15° 6′ E
Marzano, vil., Italy, prov. Caserta, 25 m. ENE. Gaeta.
Mas-a-fuera Island, Chili, in lat. 33° 52′ S., long. 80° 49′ W.
Masai, country, Equatorial Africa. Lat. 2° S., long. 36° E.
Masar, vil., Shahabad dist., Bengal, 6 m. W. Arrah.
Masaya, tn., Nicaragua, 10 m. NW. Granada. Lat. 12° 2′ N., 86° W.
Masbate Island, Philippine Islands. Lat. 12° 10′ N., long. 123° 30′ E.
Masborongh, suburb of Rotherham, W. Riding, Yorkshire.
Mascali-Nuovo, vil., Sicily, prov. Catania, 9 m. NNE. Acireale.
Mascalucia, vil., Sicily, prov. and 4 m. NNW. Catania.
Mascara, tn., Algeria, 45 m. SE. Oran.
Mascarene, set., New Brunswick, at mouth of Magaguadavic R.
Mascarene Islands, consist of Réunion, Rodrigues, and Mauritius.
Mascota, tn., W. Mexico, state Jalisco, 113 m. WSW. Guadalajara.
Mascouche, vil., Quebec, 25 m. by rail from Montreal.
Mascoutah, tn., Illinois, St. Clair co. Has coal mines.
Maseru, tn., S. Africa, in Basutoland, near right bank of Caledon R.
Masfjorden, par., Norway, prov. Bergen, dist. Söudre-Bergenhus.
Masham, mkt. tn., Yorkshire, 10½ m. NW. Ripon.
Masham Mills, vil., Ontario, co. and 28 m. from Ottawa.
Masheke River, SE. Africa, in Manica.
Mashena, tn., Soudan, Bornu, 130 m. NE. Kano.
Mashie Water, Inverness-shire, flows 9 m. to R. Spey.
Mashobra, vil. and hill, Kothi state, Punjab. Lat. 31° 8′ N., 77° 7′ E.
Mashona, country, Brit. South Africa. Lat. 18° 20′ S., long. 31° E.
Maside, com., Spain, prov. and 11 m. NW. Orense.
Masikora, spt. tn., on SW. coast of Madagascar.
Masina, country, W. Soudan, SW. of Timbuctu, on R. Niger.
Masinda, vil., Equatorial Africa, on N. boundary Congo Free State.
Masindi, vil., Equatorial Africa, in Unyoro, 25 m. E. Albert Nyanza.
Masingal, spt. vil., Luzon, Philippine Islands, on China Sea.
Masio, vil., Italy, prov. and 10 m. WSW. Alessandria.
Mask, Lough, cos. Mayo and Galway, 12 m. by 2 to 4 m.
Maskhal, isl., Chittagong dist., Bengal. Lat. 21° 36′ N., 91° 57′ E.
Maskinongé, riv.-pt., Quebec, 14 m. from Berthier Junction.
Maskinongé River, Quebec, falls into R. St. Lawrence.
Masmünster or **Massevaux**, tn., Alsace, 11 m. NNE. Belfort.
Masnedö, isl., Denmark, off S. coast of Seeland.
Masnou, spt. tn., Spain, prov. and 11 m. NE. Barcelona.
Mason, tnshp., Northumberland, 6½ m. NW. Newcastle.
Mason, vil. and tnshp., Illinois, co. Effingham.
Mason, vil., Michigan, cap. of Ingham co., on Sycamore Creek.
Mason, vil., Texas, cap. of Mason co.
Mason, vil., West Virginia, Mason co., on Ohio R.
Mason City, tn. and tnshp., Illinois, Mason co.
Mason City, tn., Iowa, cap. of Cerro Gordo co., on Lime Creek.
Masone, vil., Italy, prov. and 16 m. WNW. Genoa.
Masrata, tn., Tripoli. *See* **Mesurata.**
Massa, spt., Morocco, on Alantic coast. Lat. 33° 58′ N., 6° 51′ W.
Massa, tn., Italy, Tuscany, 58 m. WNW. Florence.
Massachusetts, a New England state, U.S. 8315 sq. m.
Massacre Bay, inlet, New Zealand, E. coast of co. Collingwood.
Massa e Carrara, a N. prov., Tuscany, Italy.
Massafra, tn., Italy, circle and 11 m. NW. Taranto.
Massa-Lombarda, vil., Italy, prov. Ravenna, 4 m. NW. Lugo.
Massa-Lubrense, tn., Italy, prov. Naples, at S. entrance G. of Naples.
Massa-Maritima, tn., Italy, circle and 25 m. NNW. Grosseto.
Massa-Martana, vil., Italy, circle and 25 m. S. Perugia.
Massangano, tn., SE. Africa, on R. Zambesi, 18 m. SE. Tete.
Massangano, tn., Portuguese W. Africa, in Angola, on Coanza R.
Massansi, country, Equatorial Africa, on Lake Tanganyika.
Massarosa, vil., Italy, circle and 9 m. WNW. Lucca.
Massasi, vil., German E. Africa, 25 m. N. Rovuma R.
Massa-Superiore, vil., Italy, prov. and 25 m. WSW. Rovigo.
Massat, tn., France, dep. Ariège, 12 m. SE. St. Girons.
Massawippi Lake, Quebec, Stanstead co., 9 m. long by 3 m. wide.
Masse di Siena, com., Italy, circle and 3 m. SE. Siena.
Massena, vil and tnshp., New York, St. Lawrence co., on Grass R.
Massena, tn., Central Soudan, cap. of Baghirmi, 105 m. SE. L. Chad.
Massena Springs, vil., New York, St. Lawrence co., on Racket R.
Masserano, vil., Italy, prov. Novara, 9 m. ENE. Biella.
Massereene, Lower and Upper, 2 baronies, in S. of co. Antrim.
Massevaux. *See* **Masmünster.**
Massi Kesse, tn., SE. Africa, in Manica, 125 m. NW. Sofala.
Massillon, city, Ohio, Stark co., on Tuscarawas R.
Massingham, Great, par. and vil., Norfolk, 7 m. NW. Litcham.
Massira or **Mosera Island**, off SE. coast Arabia. 20° 20′ N., 58° 40′ E.
Massou, hill, Derbyshire, near Matlock. Alt. 1076 ft.
Massow, tn., Prussia, in Pomerania, 22 m. ENE. Stettin.
Massowah, isl. and tn., in Italian colony of Erythrea, on W. shore of Red Sea. Lat. 15° 37′ N., long. 39° 27′ E.
Masstown, set., Nova Scotia, co. Colchester, on Cobequid Bay.
Mastang, tn., Baluchistan, prov. Sarawan. Lat. 29° 16′ N., 83° 42′ E.
Mastertou, vil., Scotland, Fifeshire, 2 m. NW. Inverkeithing.
Masterton, tn., New Zealand, 71 m. NE. Wellington. Lat. 40° 58′ S.
Mastgarh, fortress, Bashahr state, Punjab. Lat. 31° 20′ N., 77° 39′ E.
Masti, vil., Kolar dist., Mysore, India. Lat. 11° 52′ N., 72° 3′ E.
Mastre, La, vil., France, dep. Ardèche, 12 m. WSW. Tournon.
Masuda, tn., Ajmere-Merwara dist., Rajputana. 26° 5′ N., 74° 32′ E.
Masulipatam, spt., India, 215 m. N. Madras. Lat. 16° 9′ N.
Masura, tn., Ratnagiri dist., Bombay. Lat. 16° 10′ N., long. 73° 32′ E.
Mat, *taksil*, Muttra dist., NW. Provs., India. Area 221 sq. m.
Mat, tn. in above. Lat. 27° 35′ 42″ N., long. 77° 44′ 56″ E.
Matabeleland, country, Brit. S. Africa. Lat. 19° S., long. 29° E.
Matabhauga, offshoot of Ganges, flows 121 m. to the Bhagiratki.
Matagalpa, tn., Nicaragua, 74 m. NNE. Managua. Lat. 13° 8′ N.
Matagorda, vil., Texas, on **M. Bay**. Lat. 28° 48′ N., long. 95° 55′ W
Matagorda Island, Texas. Lat. 28° 20′ 49″ N., long. 96° 23′ 30″ W.
Matailkona River, New Zealand, co. Wairarapa North.
Matak, tract of country, Lakhimpur dist., Assam, on Brahmaputra.
Matakana, tnshp., New Zealand, Rodney co.
Matakana Island, New Zealand, off coast of co. Tauranga.
Matala, spt. tn., Crete Island. Lat. 35° 2′ N., long. 24° 47′ E.
Mataie, tn., Ceylon, 16 m. N. Kandy, in Central Province
Matam, ft. vil., Senegambia. Lat. 15° 40′ 10″ N., long. 13° 16′ 19″ W.
Matamata, tnshp. and ry. stn., New Zealand, co. Piako.
Matamma, tn., E. Soudan, cap. of Galabat, near Atbara R.
Matamoras, vil., Ohio, Washington co., on Ohio R.
Matamoras, vil., Pennsylvania, Pike co., on Delaware R.
Matamoros, tn., Mexico, state Tamaulipas. Lat. 18° 23′ N., 97° 28′ W.
Matamoros or **Izucar**, tn., Mexico, 34 m. SSW. Puebla.
Matamuri River, India, Chittagong Hill Tracts, to Bay of Bengal.
Matan, ruined temple, Kashmir, India. Lat. 33° 42′ N., 75° 21′ E.
Matane, vil., Quebec, co. Rimouski, on R. St. Lawrence.
Matanza, small port, Chili, prov. Colchagua. Lat. 33° 59′ S
Matanza, vil., Colombia, state Santander, dep. Soto.
Matanzas, ft. spt , Cuba, 43 m. E. Havana.
Matapan, Cape, Morea, Greece. Lat. 36° 22′ 58″ N., long. 22° 29′ E.
Matapediac, vil., Quebec, co. Bonaventure. Lat. 48° N., long. 67° W.
Matapediac Lake, Quebec, drains by **M. River** to Restigouche R.
Matapihi, tnshp., New Zealand, in co. and on Tauranga Bay.
Matar, sub-div., Kaira dist., Bombay. Area 217 sq. m.
Matar, chief tn. of above. Lat. 22° 42′ N., long. 72° 59′ E.
Matara, spt. tn., Ceylon, on extreme S. coast.
Matarah, tn., Arabia. *See* **Muttra.**
Matari, tn., Haidarabad dist., Bombay. Lat. 25° 35′ N., 68° 28′ E.
Matariyeh (*anc.* **Heliopolis**), vil., Egypt, 6 m. NNE. Cairo.
Matariyeh, vil., Egypt, on E. shore of Lake Menzaleh.
Mataro, spt., Spain, 18 m. NE. Barcelona. Lat. 41° 33′ N., 2° 24′ E.
Matata River, New Zealand, flows into Bay of Plenty.
Matatiele, vil., Cape Colony, Griqualand East, 50 m. WNW. Kokstad.
Mataundh, tn., NW. Provs., India, dist. and 12 m. W. Banda.
Mataura, tn., New Zealand, co. Southland. Lat. 46° 5′ S., 168° 48′ E.
Matawau, vil. and tnshp., New Jersey, co. Monmouth.
Matawatchan, vil., Ontario, co. and 47 m. from Renfrew.
Matchedash Bay, Ontario, inlet of Georgian Bay.
Matching, par. and vil., Essex, 8 m. NE. Epping.
Matchy, par., co. and 7 m. E. Cork, on Dripping R.
Matelica, tn., Italy, dist. and 23 m. W. Macerata.
Matemo Island, off E. coast of Africa. Lat. 12° 13′ S., long. 40° 31′ E.
Matera, tn., Italy, 43 m. NNE. Potenza. Lat. 40° 40′ N., 16° 36′ E.
Mather, vil., Ontario, co. and 9 m. from Peterborough.
Matheran, sanatarium, Thana dist., Bombay. Lat. 18° 59′ N., 73° 18′ E.
Mather's Creek, Victoria, co. Dundas, branch of R. Glenelg.
Mathon, par. and vil., Worcestershire, 3 m. W. Great Malvern.
Mathoura, tn., New S. Wales, 512 m. S. Sydney. Lat. 35° 50′ S.
Mathry, par. and vil., Pembrokeshire, 12 m. NW. Haverfordwest.
Mathura, dist. and tn., NW. Provs., India. *See* **Muttra.**
Mathura, tn., Gonda dist., Oudh, India, 15 m. from Balrampur.
Mathwar, petty state, Central India, under Bhopawar Agency.
Matiana, vil., Keunthal state, Punjab. Lat. 31° 11′ N., 77° 27′ E.
Matin, estate, Bilaspur dist., Cent. Provs., India Area 569 sq. m.
Matia, vil., 24 Parganas dist., Bengal. *See* **Port Canning.**
Matia or **Raimatia, River**, 24 Parganas dist., Bengal.
Matlock, tn. and par., on R. Derwent, co. and 17 m. NW. Derby.
Matlock, tn., Victoria, 113 m. NE. Melbourne. Lat. 37° 33′ S.
Matlock Bath, tn. and ry. stn., Derbyshire, 1 m. S. Matlock.
Matoaca, vil. and tnshp., Virginia, Chesterfield co.
Matonong, tnshp., New South Wales, Waljeers co., on Lachlan R.
Matra Timba, petty state, Jhalawar div., Kathawar, Bombay.
Matsima, isl., off E. coast of Nippon Island, Japan.
Matsumaye, city, Japan, cap. of Yesso I., on S. coast.
Matsumoto, tn., Japan, Yesso Island, prov. Shinano.
Matsushiro, tn., Japan, Yesso Island, prov. Shinano.
Matsuyamo, tn., Japan, Nippon I., prov. Iyo.
Matsuye, tn., Japan, in prov. of Izoumo.
Mattapoisett, spt. and tnshp., Massachusetts, Plymouth co.
Mattawa, vil., Ontario, in Nipissing district.
Mattawa Lake, Ontario. Lat. 49° 45′ N., long. 90° 40′ W.
Mattawarrangala, tnshp., S. Australia, in S. of co. Hanson.
Mattawin River, NW. Territory, Canada, falls into English River.
Mattawin River, Quebec, affluent of R. St. Maurice.
Matteawan, vil., New York, Dutchess co., on Fishkill Creek.
Matterdale, tnshp., Cumberland, Greystoke parish.
Matterhorn, German name for Mount Cervin, *q.v.*
Mattersdorf, tn., Hungary, 10 m. WNW. Oedenburg.
Mattishall, par. and vil., Norfolk, 4½ m. SE. East Dereham.
Mattod, vil., Chitaldrug dist., Mysore, India.
Matto Grosso or **Mato Grosso**, state, Brazil. Area 532,683 sq. m.
Matto Grosso or **Villa Bella**, city, in above state. Lat. 15° 6′ S.
Mattoon, tn. and tnshp., Illinois, Coles co.
Matucana, vil., Peru, dep. and 63 m. ENE. Lima.
Matuku Island, Fiji, the farthest S. of the group.
Ma-tun, River, Burma, falls into the Irawadi in Lower Burma.
Matura, tn., Ceylon. *See* **Matara.**
Maturin, tn., Venezuela, 90 m. SE. Cumana. Lat. 9° 40′ N., 63° 20′ W.
Man, tn., Central India. *See* **Mhow.**
Mau, *taksil*, Jhansi dist., NW. Provs., India. Area 441 sq. m.
Mau, tn. in above. Lat. 25° 14′ 40″ N., 79° 10′ 45″ E.
Mau or **Chibu**, *taksil*, Banda dist., NW. Provs., India. Area 316 sq. m.
Man, hdqrs. tn. of above, on Jumna R., 30 m. from Allahabad.
Maua, spt., Brazil, state Rio de Janeiro, 18 m. NNW. Nictheroy.
Mau-Aima, tn., Allahabad dist., NW. Provs., India. Lat. 21° 42′ N.
Maubeuge, ft. tn., France, dep. Nord, 10 m. NNE. Avesnes.
Ma-ubin, hdqrs. tn., Thonegwa dist., Irawadi div., Lower Burma.
Maubourguet, tn., France, Hautes-Pyrénées, 16 m. NNW. Tarbes.
Mauch Chunk, bor., Pennsylvania, cap. of Carbon co., on R. Lehigh.
Mauchline, tn., Ayrshire, 9½ m. SE. Kilmarnock.
Mauch Spitze, peak, Transvaal, in Drakenberge. Alt. 1304 ft.
Maud, New, vil. and ry. stn., Aberdeenshire, 13 m. W. Peterhead.
Maude, tnshp., New S. Wales, co. Waradgery, on Murrumbidgee R.
Maude, tnshp., Victoria, co. Grant, 20 m. NNW. Geelong.
Maudha, *taksil*, Hamirpur dist., NW. Provs., India. Area 232 sq. m.
Maudha, hdqrs. tn. of above. Lat. 25° 40′ 30″ N., long. 80° 9′ 25″ E.
Maudlintown, par., co. and containing part of Wexford.
Manersee, lake, E. Prussia, in district of Gumbinnen.
Maugerville, vil., New Brunswick, 12 m. from Fredericton.
Manghold, vil., Isle of Man, 3½ m. SE. Ramsay.
Mauhe, River, Brazil, state Para, affluent of the Amazon.
Maui, one of the Sandwich Islands. Area 489 sq. m.
Maukme, dist. and vil., Upper Burma, Farther India.
Maulbronn, vil., Würtemberg, 19 m. WNW. Ludwigsburg.
Maulden, par. and vil., Bedfordshire, 1½ m. SE. Ampthill.
Maule, prov. and riv., Chili. Area 2930 sq. m.
Mauléon-Soule, tn., France, Basses-Pyrénées, 27 m. WSW. Pau.
Maulmain, spt. and cap. of Amherst div., Lower Burma. Lat. 16° 30′ N., long. 97° 38′ E.
Maumee River, Indiana, flows 180 m. to Lake Erie in Ohio.
Maumy Kelly, mtn., Ireland, Erris bar., co. Mayo. Alt. 1205 ft.
Maunagar, tn., Moradabad dist., NW. Provs., India. Lat. 29° 4′ N.
Mauna-Kea, volcano, Hawaii. Alt. 13,840 ft.
Mauna-Loa, volcano, Hawaii. Alt. 13,650 ft.
Mau-Natbhanjan, tn., Azamgarh dist., NW. Provs., India. 25° 57′ N.
Maunda, vil., Nagpur dist., Cent. Provs., India. Lat. 21° 8′ N.
Maungataniwa, Mount, New Zealand, co. Hokianga. Alt. 2150 ft.
Maung-Law, hdqrs. tn., Akyab dist., Arakan div., Lower Burma.
Mauranwan, *pargana*, Unao dist., Oudh. Area 173 sq. m.
Maureswar, vil., Birbhum dist., Bengal. Lat. 23° 59′ N., 87° 48′ E.
Mauriac, tn., France, dep. Cantal, 36 m. WNW. St. Flour.
Maurice River, New York, falls into Delaware Bay.
Mauricetown, vil., New York, Cumberland co., on Maurice R.
Mauriceville, tn., New Zealand, 83 m. NE. Wellington.
Mauricewood, seat, coal pit, Edinburghshire, 1½ m. NW. Penicuik.
Mauritius, formerly **Isle of France**, Brit. isl., colony in Indian Ocean. Lat. 20° 10′ S., long. 57° 35′ E. Area 1025 sq. m.
Maurs, tn., France, dep. Cantal, 18 m. SW. Aurillac.
Maursmünster, Alsace, German name of Marmoutier, *q.v.*
Mauston, vil., Wisconsin, cap. of Juneau co.
Manvaises Terres, barren tracts in Dakota and Nebraska.
Mavalikara, *taluk*, Travancore state, Madras. Area 1164 sq. m.
Mavalikara, chief tn., in above. Lat. 9° 15′ N., long. 76° 35′ E.
Mawai, tn., Unao dist., Oudh, India, 15 m. SE. Purwa.
Mawai Mahoiara, *pargana*, Bara Banki dist., Oudh. Area 71 sq. m.
Mawai, sub-div., Poona dist., Bombay. Area 385 sq. m.
Mawana, *tahsil*, Meerut dist., NW. Provs., India. Area 440 sq. m.
Mawana, hdqrs. tn. of above. Lat. 29° 6′ N., long. 77° 58′ E.
Mawcarse, ry. stn., Kinross-shire, 3¾ m. NE. Kinross Junction.
Mawcook, vil., Quebec, co. Shefford, 6 m. from Granby.
Mawddach, River, Merionethshire. Length 19 m.
Mawdesley, vil., Lancashire, 6 m. SW. Chorley.
Mawgan in Meneage, par. and vil., Cornwall, 3½ m. SE. Helston.
Mawgan in Pyder, par. and vil., Cornwall, 12 m. NW. St. Austell.
Maxatawny, vil. and tnshp., Pennsylvania, Berks co.
Maxiukuckee Lake, Indiana, Marshall co.
Maxtou, par. and vil., Roxburghshire, 8½ m. SW. Kelso.
Maxwell, vil., Ontario, co. Grey, 22 m. from Collingwood.
Maxwelltown, tn., Kirkcudbright, within parl. burgh of Dumfries.
Maxwelltown, tnshp., New Zealand, co. Waitotara.
May, Cape, New Jersey. Lat. 38° 55′ 50″ N., long. 74° 57′ W.
May, Isle of, in Firth of Forth. Lat. 56° 11′ 8″ N., long. 2° 33′ W.
May, Water of, Perthshire, flows 11 m. to R. Earn near Forteviot.
Mayaguez, spt. tn., Porto Rico. Lat. 18° 13′ N., 67° 4′ W.
Mayakonda, vil., Chitaldrug dist., Mysore. Lat. 14° 17′ N., 76° 7′ E.
Mayapur, vil., 24 Parganas dist., Bengal. Lat. 22° 26′ N., 88° 11′ E.
Mayari, spt., Cuba, on N. coast. Lat. 20° 38′ N., long. 75° 53′ W.
Mayavaram, *taluk*, Tanjore dist., Madras. Area 332 sq. m.
Mayavaram, tn., in above. Lat. 11° 6′ N., long. 79° 42′ E.
Maybole, mkt. tn., Scotland, co. and 9 m. SW. Ayr.
Maybury, Royal Dramatic College, Surrey, N. of Woking.
Mayen, tn., Rhenish Prussia, 15 m. W. Coblentz.
Mayence, tn., Germany. *See* **Mainz.**
Mayenda's, University miss. stn., Equat. Africa, E. coast L. Nyassa.
Mayenne, dep., NW. France. Area 1966 sq. m.
Mayenne River, France, flows 125 m. to R. Sarthe.
Mayenne, tn., France, dep. **M.**, 17 m. NNE. Laval.
Mayersville, vil., Mississippi, cap. of Isaquena.
Mayfield, par. and vil., Sussex, 7½ m. S. Tunbridge Wells.
Mayfield, tnshp. and vil., Staffordshire, 2 m. SW. Ashborne.
Mayfield, tnshp. and vil., Kentucky, cap. Graves co., on **M. R.**
Mayfield, tnshp. and vil., New York, Fulton co.
Mayfield, vil., Ontario, co. Peel, 28 m. from Toronto.
Mayford, tnshp., Victoria, co. Dargo, at head of Dargo R.
Mayford, vil., Surrey, par. and 1½ m. SW. Woking.
Maynard, vil., Massachusetts, Middlesex co., on Assabet R.
Mayne, Mount, Queensland, Burke district.

Mayne River, Queensland, N. Gregory district.
Maynooth, tn. and R. C. College, co. Kildare, 15 m. W. Dublin.
Maynooth, vil., Ontario, co. Hastings, 30 m. N. Madoc.
Mayo, a W. maritime co., Ireland. Area 2126 sq. m.
Mayo, vil., Quebec, co. Ottawa, 7 m. from Thurso.
Mayo, par., Ireland, co. Mayo, 3 m. S. Balla.
Mayo, River, Colombia, dep. Cauca, affluent of the Patia.
Mayomba, spt., W. Africa, 120 m. NW. Loango.
Mayo Mines, salt mines, Jhelum dist., Punjab. 32° 39′ N., 73° 3′ E.
Mayor Island, New Zealand, 14 m. E. co. Ohiniuri.
Mayotte Island, Comoro group, in Mozambique Channel.
Mayon Island, New Guinea, 110 m. E. of Fergusson I.
Maypu, River, Chili, enters the Pacific S. of Valparaiso.
May's Landing, vil., New Jersey, cap. of Atlantic co.
Maysville, city, Kentucky, cap. of Mason co. 38° 35′ N., 83° 38′ W.
Maysville, vil., W. Virginia, cap. of Grant co.
Maytown, bor., Pennsylvania, Lancaster co.
Maytown, tn., Queensland, 70 m. W. Cooktown. 16° S., 144° 20′ E.
Mayu River, Arakan, Lower Burma, flows to Bay of Bengal.
Mayville, vil., New York, cap. of Chautauqua co.
Mayville, vil., Wisconsin, Dodge co., on Rock R.
Mazagan, spt., Morocco, on W. coast. Lat. 33° 17′ N., 8° 16′ W.
Mazagão, vil., Brazil, state Grão Para, 248 m. NNW. Belem.
Mazagon, a N. suburb of Bombay, India. Lat. 18° 56′ N., 72° 53′ E.
Mazamet, tn., France, dep. Tarn, 10 m. SE. Castres.
Mazamitla, vil., Mexico, state Jalisco, 34 m. E. Ciudad Guzman.
Mazanderan, prov., N. Persia, on Caspian Sea. Cap. Sari.
Mazapil, vil., Mexico, state and 127 m. NNE. Zacatecas.
Mazar, vil., E. Turkestan. Lat. 43° 4′ N., long. 89° 58′ E.
Mazaricos, com., Spain, prov. Corunna, 12 m. NNE. Muros.
Mazar-i-Sharif, tn. and cap. of Afghan Turkestan, 18 m. E. Balkh.
Mazaro, tn., SE. Africa, on the Zambesi. Lat. 18° 4′ N., 35° 56′ E.
Mazarron, Al, tn., Spain, prov. and 28 m. SSW. Murcia.
Mazaruni, River, British Guiana, affl. of the Essequibo.
Mazatenango, tn., Guatemala, 90 m. WNW. Guatemala.
Mazatlan, spt. tn., Mexico, state Sinaloa, 128 m. SE. Culiacan.
Mazé, tn., France, Maine-et-Loire, 3 m. WNW. Beaufort.
Maze, The, place with racecourse, co. Down, 4 m. SW. Lisburn.
Maze Hill and Greenwich Park, ry. stn., 4½ m. SE. London Bridge.
Mazeppa, vil. and tnshp., Minnesota, Wabash co., on Zumbro R.
Mazeppa Bay, Cape Colony, Galekaland div., S. of the Quora R.
Mazères, tn., France, dep. Ariège, 6 m. ENE. Saverdun.
Mazo, tn., Canary Islands, on Palma Island.
Mazoe River, Africa, rises in Manica and flows to the Zambesi.
Mazo Manie, vil. and tnshp., Wisconsin, Dane co., on Black Creek.
Mazon, vil. and tnshp., Illinois, Grundy co.
Mazouna, tn., Algeria, prov. Oran, 11 m. N. Inkermann.
Mazzara, spt., Sicily, 26 m. S. Trapani. Lat. 37° 42′ N., 12° 34′ E.
Mazzarino, tn., Sicily, prov. Caltanisetta. Lat. 37° 17′ N., 14° 15′ E.
Mazze, vil., Italy, prov. Turin, 14 m. SSE. Ivrea.
Mbakovia, vil., Africa, on E. coast of Albert Nyanza. Lat. 1° 15′ N.
Mban Island, Fiji. *See* **Bau.**
Mbenga Island, Fiji, S. of Viti Levu, 5 m. long. by 3 m. wide.
Mboamaji, coast vil., German E. Africa, SE. of Dar-es-Salaam.
Mbossi, French Congo, native name of Alima River, *q.v.*
Mbuapay, vil., Paraguay, 93 m. SE. Asuncion.
Mbura, River, Congo Free State, affl. of the Congo on the right.
Mbweni, mission stn., on W. coast of Zanzibar Island.
Mdnkal, vil., Algeria, prov. Constantine, 34 m. NW. Biskara.
Meadow Lee, set., New South Wales, 90 m. NW. Sydney.
Meadows, tn., S. Australia, 28½ m. SE. Adelaide. Lat. 35° 12′ S.
Meadowside, ry. stn., Ontario, 258 m. W. Ottawa.
Meads, eccl. dist. and vil., Sussex, 1½ m. S. Eastbourne.
Meadville, vil., Mississippi, cap. Franklin co. 31° 27′ N., 90° 49′ W.
Meadville, city, Pennsylvania, cap. Crawford co. 41° 38′ N., 80° 14′ W.
Meaford, tn., Ontario, co. Grey, on Georgian Bay. 44° 38′ N., 80° 43′ W.
Meagher's Grant, vil., Nova Scotia, in Halifax co.
Mealfourvounie, mtn., Inverness, W. side of Loch Ness. Alt. 2284 ft.
Mealhada, tn., Portugal, prov. and 21 m. SE. Aveiro.
Meall Garavaig, hill, Ross and Cromarty, with view of Loch Maree.
Meall Horn, mtn., Sutherlandshire, Eddrachillis par., 2548 ft.
Mealsgate, vil. and ry. stn., Cumberland, 5¾ m. SW. Wigton.
Meanee, tn., New Zealand, 5 m. from Napier. 39° 30′ S., 176° 45′ E.
Meare, par. and vil., Somerset, on R. Brue, 3 m. NW. Glastonbury.
Mearns, par. and vil., SE. Renfrewshire, vil. 3 m. SE. Busby.
Mearns, The, ancient name of Kincardineshire, *q.v.*
Mease, River, Leicestershire, flows 14 m. to R. Trent in Derbyshire.
Measham, par., tnshp., and vil., Derbyshire, 8 m. NW. Market Bosworth.
Meath, maritime co., Leinster, Ireland. Area 906 sq. m.
Meanx, tn., France, Seine-et-Marne. Lat. 48° 58′ N., long. 2° 52′ E.
Mebarrez, El, tn., Arabia, in El Hasa div.
Mecca or **Mekka**, city, Arabia. Lat. 21° 21′ N., 40° 11′ E.
Mecca, vil. and tnshp., Ohio, Trumbull co., on Mosquito R.
Mecejanna, vil., Brazil, state Ceara, on Atlantic Ocean.
Mecha, tn., in S. Abyssinia, tributary to Gojam.
Mechanic Falls, vil., Maine, Androscoggin co.
Mechanicsburg, vil. and tnshp., Illinois, Sangamon co.
Mechanicsburg, vil., Ohio, Champaign co.
Mechanicsburg, borough, Pennsylvania, Cumberland co.
Mechanicstown, vil. and tnshp., Maryland, Frederick co
Mechanicsville, vil., Connecticut, Windham co.
Mechanicsville, vil., Iowa, Cedar co.
Mechanicsville, tnshp. and vil., Maryland, St. Mary's co.
Mechanicsville, vil., New York, Saratoga co., on Hudson R.
Mechlin, city, Belgium, 14 m. SSE. Antwerp. Lat. 51° 2′ N., long. 4° 28′ E.
Mecklenburg-Schwerin, grand duchy, German Empire. Lat. 53° 40′ N., long. 11° 55′ E. Area 5081 sq. m.
Mecklenburg-Strelitz, grand duchy, German Empire. Lat. 53° 28′ N., long. 13° 30′ E. Area 1131 sq. m.
Mecosta, vil. and tnshp., Michigan, in Mecosta co.
Medak, tn., Nizam's Dominions, India. Lat. 18° 3′ N., long. 78° 18′ E.
Medbourne, par. and vil., Leicester, 6 m. NE. Mkt. Harborough.
Mede, tn., Italy, circle and 12 m. S. Mortara.
Medeah, tn., Algeria, prov. and 40 m. SSW. Algiers.
Medebach, tn., Westphalia, 32 m. SE. Arnsberg.
Medellin, city, Colombia, cap. of state Antioquia.
Medellin, tn., Spain, 56 m. E. Badajoz. Lat. 38° 54′ N., 5° 57′ W.
Medemblik, tn., N. Holland, 8 m. N. Hoorn. Lat. 52° 17′ N., 5° 7′ E.
Meden, River, Notts, unites with Mann and Poulter to form the Idle.
Medfield, vil. and tnshp., Massachusetts, Norfolk co.
Medford, vil. and tnshp., New Jersey, Burlington co.
Medford, vil. and tnshp., Wisconsin, cap. of Taylor co.
Medgyes, tn., Transylvania, on the Great Kokel.
Media, bor., Pennsylvania, cap. of Delaware co.
Medicina, tn., Italy, prov. Bologna. Lat. 44° 28′ N., long. 11° 38′ E.
Medicine Bow Mountains, range, in Wyoming and Colorado, U.S.
Medicine Hat, tn. and ry. stn., Assiniboia, 660 m. W. Winnipeg.
Medicine Lodge, vil. and tnshp., Kansas, cap. of Barbour co.
Medina, tn., Arabia, 248 m. NW. Mecca. Lat. 24° 58′ N., long. 40° E.
Medina, tn., Senegambia, W. Africa. Lat. 13° 48′ N., long. 14° 58′ W.
Medina, vil. and tnshp., Michigan, Lenawee co.
Medina, vil., New York, Orleans co. Lat. 43° 11′ N., long. 78° 14′ W.
Medina, vil., Ohio, cap. of Medina co. Lat. 41° 10′ N., long. 81° 55′ W.
Medinaceli, tn., Spain, prov. and 40 m. SSE. Soria.
Medina del Campo, tn., Spain, 26 m. SSW. Valladolid.
Medina de Rio Seco, tn., Spain, 21 m. NW. Valladolid.
Medina River, Isle of Wight, flows N. to the Solent.
Medina River, Texas, joins the Salada Creek to form San Antonio R.
Medina Sidonia, tn., Spain, 21 m. ESE. Cadiz. 36° 27′ N., 5° 53′ W.
Médine, tn., in French colony of Senegal. Lat. 14° 20′ N., 11° 24′ W.
Medinet-el-Fayum, tn., Egypt, 52 m. SSW. Cairo.
Medinet-en-Nebi, tn., Arabia. *See* **Medina.**
Mediterranean, great inland sea, between Europe and Africa. Area 1,189,900 sq. m.; length 2000 m.; breadth 1200 m.; mean depth 730 fathoms.
Medjidje, tn. and ry. stn., Roumania, on the Dobrudja.
Medjmaa, ft. tn., Arabia, 150 m. NE. E'Riadh.
Medlar with Wesham, tnshp., Lancashire, in Kirkham parish.
Medlock, River, Lancashire, flows 11 m. to the Irwell at Manchester.
Medmenham, par. and vil., Bucks, 3 m. SW. Great Marlow.
Médoc, wine-growing region, France, Gironde, along the Garonne.
Medole, vil., Italy, prov. Mantua, on R. Osone.
Medomsley, tnshp., Durham, 11 m. SW. Gateshead.
Medonte, vil., Ontario, Simcoe co., 7 m. from Orillia.
Medstead, par., vil., and ry. stn., Hants, 4 m. SW. Alton.
Medvieditza, River, SE. Russia, flows 330 m. to the Don.
Medway, vil. and tnshp., Massachusetts, Norfolk co., on Charles R.
Medway, River, Kent, flows past Maidstone 70 m. to the Thames.
Medway, River, Nova Scotia, flows 100 m. SE. to the Atlantic.
Medwin, a right affl. of R. Clyde, Lanarkshire, Scotland.
Medyn, tn., Russia, gov. and 36 m. NNW. Kaluga.
Meeanee. *See* **Miani.**
Meean Meer, cantonment, Lahore dist., Punjab. 31 31′ N., 74° 25′ E.
Meelick, par., N. co. Mayo, on R. Moy, 4 m. W. Swineford.
Meerane, tn., Saxony, 21 m. W. Chemnitz.
Meerbrook, eccl. dist. and vil., Staffordshire, 3 m. NE. Leek.
Meerhout, vil., Belgium, prov. Antwerp, 4 m. SSW. Moll.
Meering Lake, Victoria, in Tatchera co.
Meersburg, tn., Germany, in Baden, on Lake of Constance.
Meerssen, vil., Netherlands, 4 m. NE. Maestricht.
Meerut, div., NW. Provs., India. Area 11,320 sq. m.
Meerut, dist. in above. Area 2379 sq. m.
Meerut, city and hdqrs. of above. 29° 1′ N., 77° 45′ E.
Meet Hill, Aberdeenshire, 1½ m. SW. Peterhead.
Meeting of the Waters, co. Wicklow. *See* **Ovoca.**
Megalokastron, city, Crete. *See* **Candia.**
Meganisi Island, Ionian Is., Greece. Lat. 38° 39′ N., long. 20° 45′ E.
Megantic Lake, Quebec, co. Compton, 16 m. by 2 m.
Megara, tn., Greece, in Attica, 21 m. W. Athens.
Megaspileon, convent, Greece, in Morea, 4 m. NE. Kalavrita.
Megget Water, left affluent of R. Esk, Dumfriesshire.
Meghasani, mtn., Morbhanj, Bengal. Lat. 21° 38′ N. Alt. 3824 ft.
Meghna, estuary of the Ganges and Brahmaputra, India.
Mehadia, tn., Hungary, dist. and 14 m. NNW. Orsova.
Mehallet-el-Kebir, tn., Lower Egypt, 69 m. N. Cairo.
Mehar, sub-div., Shikarpur dist., Bombay. 1525 sq. m.
Mehar, chief tn. of above. Lat. 27° 10′ 45″ N., long. 67° 52′ E
Mehdia, spt., Africa, 115 m. SSE. Tunis.
Mehedia (Mamura), tn., Morocco, on Atlantic. Lat. 34° 52′ 30″ N.
Mehidpur, tn., Indore state, Central India. Lat. 23° 30′ N., 75° 46′ E.
Mehkar, *taluk*, Buldana dist., Berar, India. Area 1005 sq. m.
Mehkar, chief tn. of above. Lat. 20° 9′ N., long. 76° 37′ E.
Mehlis, vil., Germany, in Gotha, 12 m. S. Ohrdruf.
Mehlsack, tn., E. Prussia, 16 m. SE. Braunsberg, on R. Walsch.
Mehmadabad, sub-div., Kaira dist., Bombay. Area 174 sq. m.
Mehmadabad, chief tn. of above. Lat. 22° 49′ 30″ N., long. 72° 48′ E.
Mehsi, vil., Bengal, Madhubani sub-div., Champaran dist
Mehun, tn., France, dep. Cher, 9 m. NW. Bourges.
Mehwas, group of 6 states, Bombay, under Khandesh Agency.
Meia Ponte, tn., Brazil, state and 108 m. NE. Goyaz.
Meiderich, tn., Rhenish Prussia, 5 m. NW. Mülheim.
Meifod, par. and vil., Montgomeryshire, 5½ m. NE. Llanfair.
Meigle, par. and vil., Perthshire, 5½ m. NE. Coupar-Angus.
Meig River, Ross and Cromarty, flows to R. Conon.
Meikle, Loch, expansion of R. Enrick, Inverness-shire.
Meikle Ferry, across Dornoch Firth, between Ross and Sutherland.
Meikleour, vil., Perthshire, 4 m. S. Blairgowrie.
Meiktila, dist. and tn., Upper Burma. Lat. 20° 52′ N., long. 95° 54′ E.
Meilen, vil., Switzerland, 8 m. SSE. Zurich.
Meimuna, tn., Afghanistan. *See* **Maimana.**
Meiningen, tn., Germany, cap. of Saxe-Meiningen.
Meiringen, vil., Switzerland, 39 m. SE. Bern, on R. Aar.
Meis, com., Spain, prov. Pontevedra, 6 m. NE. Cambados.
Meisenheim, vil., Rhenish Prussia, 46 m. S. Coblentz.
Meissen, tn., Saxony, 14 m. NW. Dresden.
Meissner, mtn., Prussia, in Hessen. Alt. 2464 ft.
Meja, *tahsil*, Allahabad dist., NW. Provs., India. Area 661 sq. m.
Meja River, Russia, gov. Smolensk, flows 133 m. to the Düna.
Mejerda, River, Algeria and Tunis, falls into Mediterranean.
Mejillones, spt. tn., Chili, 40 m. SSW. Cobija. Lat. 23° 5′ S.
Mekerra, La, tn., Algeria, dist. of Sidi-Bel-Abbas.
Mekinez, tn., Morocco, 37 m. WSW. Fez. Lat. 33° 58′ N., 5° 15′ W.
Meklong, River, Farther India, flows 250 m. to the Gulf of Siam.
Mekong, River, rises in Thibet and falls into China Sea in French Cochin China. Lat. 10° N., 107° E. Length 2600 m.
Mekran, maritime prov., Baluchistan. Area about 100,000 sq. m.
Mel, vil., Italy, circle and 9 m. SW. Belluno, on R. Piave.
Melada Island, Dalmatia, NW. of Zara. Lat. 44° 13′ N., 14° 53′ E.
Melagiris, mtn. range, Salem, Madras. H. pt. Ponasiheta, 4969 ft.
Melancthon, vil., Ontario, co. Grey, 4 m. from Shelburne.
Melanesia, 'Black Islands,' one of the 3 great divs. of Oceania.
Melao, tn., Baroda state, Gujarat, Bombay. 22° 34′ N., 72° 52′ E.
Melapalaiyam, tn., Madras, dist. and 3 m. from Tinnevelli.
Melapavur, tn., Madras, in Tinnevelli district.
Melara, vil., Italy, prov. Rovigo, 7 m. NW. Massa Superiore.
Melbecks, eccl. dist. and vil., Yorkshire, on R. Swale, 2 m. E. Muker.
Melbourn, par. and vil., Cambridgeshire, 3 m. NE. Royston.
Melbourne, tn. and par., co. and 7½ m. SE. Derby.
Melbourne, ry. stn., Manitoba, 98½ m. W. Winnipeg.
Melbourne, vil., Quebec, Richmond co., 25 m. NNW. Sherbrooke.
Melbourne, cap. city of Victoria, co. Bourke, on R. Yarra-Yarra. Lat. 37° 49′ 53″ S., long. 144° 58′ 42″ E.
Melby, vil., Denmark, Zealand, on Cattegat, 15 m. WNW. Hilleröd.
Melchthal, val., Switz., in Unterwalden. Lat. 46° 48′ N., 8° 16′ E.
Melcombe Regis. *See* **Weymouth and Melcombe Regis.**
Meldalen, vil., Norway, on Orkla R., 34 m. SSW. Trondhjem.
Meldola, vil., Italy, circle and 8 m. S. Forli.
Meldorf, tn., Prussia, Schleswig-Holstein, 46 m. WSW. Kiel.
Meldreth, par. and vil., Cambridgeshire, 4 m. NE. Royston.
Meldrum, Old. *See* **Old Meldrum.**
Meleda Island, Dalmatia, NW. of Ragusa. Lat. 42° 42′ N., 17° 42′ E.
Melegnano, tn., Italy, prov. and 10 m. SE. Milan.
Melencze, vil., Hungary, co. Torontal, 28 m. NE. Peterwardein.
Melenki, tn., Russia, gov. and 70 m. SSE. Vladimir.
Meli, tn., Italy, prov. and 25 m. NNW. Potenza.
Melford, Long, par. and vil., Suffolk, 3 m. N. Sudbury.
Melfort, Loch, sea arm, Argyllshire, opposite Luin Island.
Melgaço, vil., Brazil, state Grão Para. Lat. 1° 39′ S., long. 50° 49′ W.
Melgaço, N.-most tn., Portugal. Lat. 42° 7′ N., long. 8° 9′ W.
Melgam Water, Forfarshire, flows through L. of Lintrathen to R. Isla.
Melgar de Fernamental, tn., Spain, 30 m. WNW. Burgos.
Melghat, *taluk*, Ellichpur dist., Berar, India. Area 1649 sq. m.
Melgund, ry. stn., Ontario, 677 m. W. Ottawa.
Melhus, vil., Norway, prov. and 12 m. SSW. Trondhjem.
Meliden, par. and vil., Flintshire, 4½ m. NE. St. Asaph.
Melilla, spt. and Spanish convict set., Morocco. 35° 18′ N., 2° 58′ W.
Melilli, vil., Sicily, circle and 12 m. NNW. Syracuse.
Melinca, small port, S. Chili, prov. Chiloë. Lat. 43° 55′ S.
Melincué, tn., Argentine Republic, prov. Santa Fé. Lat. 33° 42′ S.
Melinde or **Malinda**, spt., British E. Africa. Lat. 3° 12′ 48″ S.
Melipilla, tn., Chili, prov. and 34 m. WSW. Santiago.
Melito di Napoli, vil., Italy, prov. Naples, 3 m. NW. Casoria.
Melito di Porto Salvo, tn., Italy, 12 m. SE. Reggio.
Melitopol, tn., Russia, Crimea, 144 m. NE. Simferopol.
Melk or **Mölk**, tn., Lower Austria, on Danube. 48° 13′ N., 15° 21′ E.
Melksham, tn., Wilts, on R. Avon. Lat. 51° 23′ N., long. 2° 8′ W.
Mellby, vil., Sweden, prov. Blekinge, 11 m. SW. Carlshamn.
Mellby, spt. vil., Sweden, on Baltic, 10 m. NW. Cimbrishamn.
Melle, tn., Prussia, on R. Else, 13 m. ESE. Osnabrück.
Melle, tn., France, dep. Deux-Sèvres, 16 m. ESE. Niort.
Mellealina, tnshp., New South Wales, co. Stapylton.
Mellemskov, tnshp., New Zealand, co. Wairarapa North.
Mellid, com., Spain, prov. Corunna. Lat. 42° 55′ N., long. 7° 56′ W.
Melling, par. and vil., Lancashire, in Lune Valley.
Mellingen, vil., Switzerland, canton Aargau, 4 m. SSW. Baden.
Mellis, par., vil., and ry. stn., Suffolk, 3 m. W. Eye.
Mellon Charles, vil., Ross and Cromarty, Gairloch par., E. of L. Ewe.
Mellonudrigle, vil., Ross and Cromarty, on W. Gruinard Bay.
Mellor, tnshp. and vil., Derbyshire, 6 m. SE. Stockport.
Mellor, eccl. dist. and tnshp., Lancashire, 2½ m. NW. Blackburn.
Mellrichstadt, tn., Bavaria, 47 m. NNE. Würzburg, on R. Streu.
Mells, par. and vil., Somersetshire, 3½ m. NW. Frome.
Mellte, head-stream of R. Neath, Brecknock and Glamorgan shires.
Melmerby, vil., Cumberland, 8½ m. NE. Penrith. **M. Fell** 2330 ft.
Melness, vil., Sutherlandshire, on W. side of Kyle of Tongue.
Melnik, tn., Bohemia, 22 m. NNE. Prague.
Melnik, tn., Turkey, 70 m. NNE. Saloniea.
Melocheville, vil., Quebec, 30 m. SW. Montreal.
Melrose, mkt. tn., Roxburghshire, on Tweed, 37 m. SE. Edinburgh.
Melrose, vil. and tnshp., Massachusetts, Middlesex co.
Melrose, vil. and tnshp., Texas, Nacogdoches co.
Melrose, vil. and tnshp., Wisconsin, Jackson co.
Melrose, vil., Nova Scotia, 88 m. from Shubenacadie.
Melrose, vil., Ontario, co. Middlesex, 10 m. from London.
Melrose, tnshp., S. Australia, co. Frome, 195 m. N. Adelaide.
Mels, vil., Switzerland, canton St. Gall, 1½ m. SW. Sargans.
Melsele, vil., Belgium, E. Flanders, 1½ m. NE. Beveren.
Melsungen, tn., Prussia, Hessen-Nassau, 15 m. S. Cassel.
Meltham, tn., Yorkshire, 5 m. SW. Huddersfield.
Melton, par. and vil., Suffolk, 1½ m. NE. Ipswich.
Melton, tnshp. and ry. stn., S. Australia, co. Daly.
Melton, tnshp., Victoria, 23 m. NW. Melbourne. 37° 40′ S., 144° 35′ E.
Melton Mowbray, mkt. tn., co. and 14½ m. NE. Leicester.
Melton Mowbray, tn., Tasmania, 34 m. NW. Hobart.
Melukote, vil., Hassan dist., Mysore. Lat. 12° 40′ N., 76° 43′ E.
Melun, tn., France, cap. of Seine-et-Marne, on R. Seine.
Melung, tnshp., Victoria, co. Tambo, on Lake Entrance.
Melur, *taluk*, Madura dist., Madras. Area 628 sq. m.
Melur, vil., Bangalore dist., Mysore, S. India.
Melvaig, coast vil., Ross and Cromarty, 10 m. NW. Gairloch.
Melvern, vil. and tnshp., Kansas, Osage co., on Osage R.
Melvern Square, vil., Nova Scotia, 51 m. from Windsor.
Melvich, hamlet, Sutherlandshire, Reay par., 17 m. W. Thurso.
Melville, vil., Cape Colony, Knysna div.
Melville, vil., Ontario, 12 m. from Belleville.
Melville, Cape, Queensland. Lat. 14° 9′ S., long. 144° 32′ E.
Melville Bay, N. Australia, between Capes Melville and Arnhem.
Melville Island, off coast of N. Australia. Lat. 11° 30′ S., 130° 50′ E.
Melville Island, British N. America. Lat. 76° N., long. 112° W.
Melville Lake, Labrador, part of Hamilton Inlet.
Melville Mount, New South Wales, co. Cunningham.
Melville Peninsula, N. Canada, S. of Baffinland. Lat. 68° N., 84′ W.
Melville Sound, inlet of Arctic Ocean. Lat. 73° 40′ N., 107° 30′ W.
Melvin, Lough, cos. Fermanagh and Leitrim, 8 m. by 2 m. wide.
Melykut, vil., Hungary, co. Bacs-Bodrog, 110 m. SE. Buda-Pesth.
Memadpur, native state, Mahi Kantha, Gujarat, Bombay.
Memari, tn. and ry. stn., Bardwan dist., Bengal.
Memba Bay, Portuguese E. Africa, 55 m. N. Mozambique.
Membrilla, tn., Spain, prov. Ciudad-Real, on R. Azuel.
Membury, par. and vil., Devonshire, 3½ m. NW. Axminster.
Memel, tn., E. Prussia, 73 m. NNE. Königsberg. 55° 44′ N.
Memel, River, Prussia. *See* **Niemen.**
Memmingen, tn., Bavaria, 60 m. SW. Augsburg. 47° 58′ N., 10° 11′ E.
Memphis, vil., Michigan, St. Clair co., on Belle R.
Memphis, vil., Missouri, cap. of Scotland co.
Memphis, city, Tennessee, cap. of Shelby co., on R. Mississippi. Lat. 35° 9′ N., long. 90° W.
Memphis, anc. city, Egypt, stood on left bank Nile, 10 m. S. Cairo.
Memphremagog, Lake, Quebec. Lat. 45° N., long. 72° 15′ W.
Memramcook, vil., New Brunswick, co. Westmoreland.
Menabe, prov., Madagascar. Lat. 20° 36′ S., long. 44° 57′ E.
Menado, residency and tn., NE. coast of Celebes I., Dutch E. Indies.
Menaggio, vil., Italy, on Lago di Como, 15 m. NNE. Como.
Menai Strait, separates Anglesey from Carnarvon, 14 m. long. Crossed by **M. Suspension** and **Britannia Tubular Bridges.**
Menaldumadeel, par., Netherlands, 6 m. WNW. Leeuwarden.
Menam, River, Farther India, flows 800 m. S. to Gulf of Siam.
Menamah, tn., Bahrein Island, Persian Gulf.
Menangle, tnshp., N. S. Wales, 40 m. S. Sydney. 34° 8′ S., 150° 45′ E.
Menardville, vil., Texas, cap. of Menard co., on R. San Saba.
Menasalbas, tn., Spain, 24 m. SW. Toledo, on R. Torreon.
Menasha, city and tnshp., Wisconsin, Winnebago co., on Fox R.
Mendawe, tn., Borneo, 100 m. NW. Banjermassin.
Mende, tn., France, dep. Lozère, on R. Lot. Lat. 44° 31′ N.
Menden, tn., Westphalia, 12 m. W. Arnsberg.
Mendereh River, Asia Minor, flows 200 m. to Ægean Sea.
Mendham, vil., Suffolk, on R. Waveney, 1½ m. SE. Harleston.
Mendhawal, tn., Basti dist., NW. Provs., India. 26° 59′ N., 83° 9′ E.
Mendigorria, vil., Spain, prov. and 15 m. SW. Pamplona.
Mendi-khali, navigable arm of R. Meghna, Bengal.
Mendip Hills, NE. Somerset, 20 m. long. Alt. 1067 ft.
Mendlesham, par. and vil., Suffolk, 5 m. NW. Debenham.
Mendocino, vil., California, Mendocino co., on Big River.
Mendon, vil. and tnshp., Illinois, Adams co.
Mendon, vil. and tnshp., Massachusetts, Worcester co.
Mendon, vil. and tnshp., Michigan, St. Joseph co.
Mendon, vil., Utah, Cache co., on Little Bear R.
Mendooran, tnshp., New South Wales, 200 m. NW. Sydney.
Mendota, city and tnshp., Illinois, La Salle co.
Mendota, vil. and tnshp., Minnesota, Dakota co., on Mississippi R.
Mendoza, prov., Argentine Republic. Area 34,051 sq. m.
Mendoza, city, Argentine Republic, cap. of above. Lat. 32° 52′ S., long. 68° 48′ W.
Mendoza River, Argent. Rep., falls into L. Guanacache, in lat. 32 S.
Mendrisio, tn., Switzerland, canton Ticino, 10 m. S. Lugano.
Menekaumee, vil., Wisconsin, Marinette co., on Menomonee R.
Menes, vil., Hungary, 12 m. ENE. Arad.
Menewethan, one of the Scilly Islands, NE. of St. Mary's.
Menfi, tn., Sicily, prov. Girgenti, 10 m. NW. Sciacca.
Mengen, tn., Würtemberg, on R. Danube, 8 m. W. Saulgau.
Mengni, petty state, Halar div., Kathiawar, Bombay. Ar. 34 sq. m.
Mengo, tn., Equat. Africa, cap. of Uganda. Lat. 0° 17′ N., 32° 36′ E.
Menheniot, par. and vil., Cornwall, 3 m. SE. Liskeard.
Menin, tn., Belgium, W. Flanders, 6 m. WSW. Courtrai.
Menindie, tnshp., New S. Wales, 850 m. WNW. Sydney. 32° 30′ S.
Meningie, tn., S. Australia, co. Russell, 78 m. SE. Adelaide.
Menlo Park, vil., California, in San Mateo co.
Menlough, vil., Ire and, co. and 2 m. N. Galway, on R. Corrib.
Menmuir, par. and ham., Forfarshire, 5 m. NW. Brechin.
Mer of Mey, dangerous reefs in Pentland Firth. 58° 41′ N., 3° 12′ W.
Menominee, city, Michigan, cap. of M. co., on Green Bay.
Menomonee, vil. and tnshp., Wisconsin, Dunn co., on Red Cedar R.
Menomonee, set., Ontario, dist. Muskoka, 26 m. from Lindsay.
Menomonee Falls, vil. and tnshp., Wisconsin, Waukesha co.
Menselinsk, tn., Russia, 130 m. NW. Ufa, on R. Ik.
Menshieh, tn., Upper Egypt, on R. Nile, 9 m. NNW. Girgeh.
Menston, eccl. dist., tnshp., and vil., Yorkshire, 12 m. NW. Leeds.
Menstrie, vil., Clackmannanshire, 4 m. NW. Alloa.
Mentawei Islands, group, Dutch E. Indies, off W. coast of Sumatra.
Menteith, dist., Perthshire, in basin of R. Forth, 28 m. long.
Menteith, Lake of, in above district. Length 1½ m. by 1 m.
Menteith, Port of, par. and ry. stn., Perthshire, 6 m. SW. Callander.
Mentmore, par. and vil., Bucks, 4 m. SW. Leighton Buzzard.
Mentone, spt. tn., France, Alpes-Maritimes, on Gulf of Genoa.
Mentone, marine resort, Victoria, 14½ m. SE. Melbourne.
Mentor, vil. and tnshp., Ohio, in Lake co.
Mentrida, tn., Spain, prov. and 28 m. NNW. Toledo.
Menuf, tn., Lower Egypt, 30 m. NNW. Cairo.
Menzaleh, tn. and lagoon, Lower Egypt, SE. of Damietta.

Menzies, tn., W. Australia, 466 m. by rail NE. Perth.
Meolo, vil., Italy. circle and 5 m. W. Santa Dona di Piave.
Meols, North, par. and tnshp., SW. Lancashire.
Meon, East, par. and vil , Hants, 4½ m. W. Petersfield.
Meon, West, par. and vil. Hants, 2½ m. NW. East Meon.
Meopham or Meffam, par. and vil., Kent, 6 m. W. Rochester.
Meppel, tn., Netherlands, prov. Drenthe, 26 m. SW. Assen.
Meppen, tn., Prussia, in Hanover, 43 m. NW. Osnabrück.
Mequinenza, ft. tn., Spain, prov. and 63 m. ESE. Saragossa.
Mequinez, tn., Morocco. *See* **Mekinez.**
Mer, tn., France, dep. Loir-et-Cher, 11 m. NE. Blois.
Meramec River, Missouri, affluent of Mississippi, in St. Louis co.
Meran, tn., Austria, Tyrol, 43 m. SSW. Innsbruck. Lat. 46° 41′ N., long. 11° 8′ E.
Merapi, 2 volcanoes, Dutch E. Indies, in Java and Sumatra.
Merasheen, isl. and vil., Newfoundland, in Placentia Bay.
Merate, vil., Italy, circle and 10 m. S. Lecco.
Mercadal, tn., Spain, on Minorca I., 12 m. NW. Port Mahon.
Mercato San Severino, vil., Italy, prov. and 9 m. N. Salerno.
Mercato-Sarraceno, com. Italy, prov. and 12 m. S. Cesena.
Merced, vil., California, cap. of Merced co., 67 m. SE. Stockton.
Mercedario, mtn., in Cordillera of Chili. Alt. 22,297 ft.
Mercedes, tn., Argentine Republic, 70 m. W. Buenos Ayres.
Mercedes, tn., Argentine Republic, prov. and 130 m. SSE. Corrientes.
Mercedes, tn., Argentine Republic, prov. and 50 m. ESE. San Luis.
Mercedes, tn., Uruguay, 15 m. NW. Montevideo.
Merced River, California, affluent of the San Joaquin R.
Mercer, tn., New Zealand, co. Waikato, 43 m. S. Auckland.
Mercer, bor., Pennsylvania, cap. of Mercer co., on Nashamock R.
Mercersburg, bor., Pennsylvania, Franklin co.
Merchant Rocks, part of prom., Mull of Kintyre, Argyllshire.
Merchtem vil., Belgium, prov. Brabant, on R. Vliet.
Merckem, vil., Belgium, W. Flanders, 6 m. S. Dixmude.
Mercogliano, vil. Italy, circle and 3 m. W. Avellino.
Mercury Island (British), SW. Africa, off coast of Namaqualand.
Merdrignac, vil., France, Côtes-du-Nord, 15 m. ENE. Loudéac.
Mere, tn. and par., Wilts, 21 m. SE. Bath.
Meredith, tn. and ry. stn., Victoria, 74½ m. W. Melbourne.
Meredith Range, mtns., Tasmania, co. Russell.
Meredosia, vil. and tnshp., Illinois, Morgan co., on Illinois R.
Merend, tn., Persia, prov. Azerbaijan.
Meretto di Tomba, vil., Italy, circle and 9 m. W. Udine.
Mereworth, par. and vil., Kent, 7 m. SW. Maidstone.
Mergen, tn., Manchuria, 140 m. NE. Tzitzikar. Lat. 49° 12′ N.
Mergentheim, tn., Würtemberg, 40 m. NNW. Ellwangen, on R. Tauber.
Mergui, dist., Tenasserim div., Lower Burma. Area 7810 sq. m.
Mergui, chief tn of above. Lat. 12° 11′ N., long. 98° 38′ E.
Mergui Archipelago. grp., off cst. Lr. Burma. Lat. 13° 13′ N., 98° 7′ E.
Merida, tn., Spain, prov. and 34 m. ENE. Badajoz.
Merida, tn., SE. Mexico, cap. of Yucatan. Lat. 20° 58′ N., 89° 39′ W.
Merida, tn., Venezuela, cap. of state Guzman. Lat. 8° 20′ N., 71° 8′ W.
Meriden, par. and vil., Warwickshire, 5½ m. NW. Coventry.
Meriden, city and tnshp., Connecticut, New Haven co.
Meridian, vil., California, Sutter co., on Sacramento R.
Meridian, vil. and tnshp., Michigan, Ingham co.
Meridian, vil. and tnshp., Mississippi, cap. of Lauderdale co.
Meridian, vil. and tnshp., Nebraska, Jefferson co., on Little Blue R.
Meridian, vil., Texas, cap. of Bosque co., on R. Bosque.
Meridian, vil., Wisconsin, Dunn co., on Chippewa R.
Mérignac, vil., France, dep. Gironde, 2½ m. N. Pessac.
Merigomish, spt., Nova Scotia, on Northumberland Strait.
Merimbula, tnshp., N. S. Wales, 200 m. SSW. Sydney. Lat. 36° 52′ S.
Meri Meri Creek, New South Wales, branch of the Macquarie R.
Merino, tn., Victoria, 257½ m. W. Melbourne. 37° 43′ S., 141° 40′ E.
Merioneth, maritime co., N. Wales. Area 602 sq. m.
Merion Station, hamlet, Pennsylvania, Montgomery co.
Merkah, spt. tn., E. Africa, 45 m. SW. Magadoxo.
Merkara, tn. and cap. of Coorg, S. India. Lat. 12° 27′ N., 75° 47′ E.
Merlara, vil., Italy, prov. Padua, 5 m. S. Montagnana.
Mermaid Reef, Tasmania, off end of Three Hummocks Island.
Mern Merna, tnshp. and ry. stn., S. Australia, co. Blackford.
Meroë, site of ruins, Upper Nubia, 56 m. SSW. Berber.
Merom, Waters of, Palestine, lake in upper part of Jordan Valley.
Merrick, mtn., Kirkcudbrightshire. Alt. 2764 ft.
Merrill, vil., Wisconsin, cap. of Lincoln co., on Wisconsin R.
Merrillon, vil., Wisconsin, Jackson co.
Merrimac, vil. and tnshp., Massachusetts, Essex co.
Merrimack River, New Hampshire and Massachusetts. Length 113 m.
Merriman's Creek, Victoria, co. Buln-Buln.
Merrington, par. and vil., Durham, 3½ m. NE. Bishop Auckland.
Merrion, vil. and ry. stn., Donnybrook par., co. and 3 m. SE. Dublin.
Merriott, par. and vil., Somerset, 2 m. N. Crewkerne.
Merritton, vil., Ontario, 5 m. by rail from Port Dalhousie.
Merriwa, tnshp., New S. Wales, 198 m. N. Sydney. Lat. 32° 8′ S.
Merriwa River, New South Wales, co. Brisbane.
Merrow, par. and vil., Surrey, 2 m. NE. Guildford.
Merrymerrygal, tnshp., New S. Wales, co. Dowling, on Lachlan R.
Mers, spt. vil., France, dep. Somme, opposite Tréport.
Mersch, tn., in grand duchy and 9 m. N. Luxembourg.
Merscheid, tn., Rhenish Prussia, 2½ m. W. Solingen.
Merse, dist., Scotland, forming the level part of Berwickshire.
Mersea, isl., Essex, at mouth of R. Colne, 4¾ m. by 2 m.
Merseburg, tn., Prussian Saxony, 60 m. SSE. Magdeburg.
Mers-el-Kebir, spt. tn., Algeria, prov. and 4 m. NW. Oran.
Mersey, River, England, flows 68 m. to Irish Sea at Liverpool.
Mersey River, Tasmania, co. Devon, falls into the sea at Latrobe
Mersina, spt. tn., Asia Minor, 36 m. SW. Adana.
Mersivan, tn., Asia Minor, dist. and 23 m. NW. Amasia.
Merstham, par. and vil., Surrey, 8½ m. SW. Croydon.
Merstone, vil. and ry. stn., Isle of Wight, 4 m. SE. Newport.
Merthyr-Cynog, par. and vil., Wales, co. and 8 m. NW. Brecknock.
Merthyr-Tydfil, tn., Glamorganshire, 22 m. NW. Cardiff.
Mertola, ft. tn., Portugal, prov. Alemtejo, on R. Guadiana.
Merton, par. and vil., Devonshire, 5 m. NW. Hatherleigh.
Merton, par. and vil., Surrey, on R. Wandle, 3½ m. SW. Clapham.
Merton or Mertoun, par., SW. Berwickshire, on R. Tweed.
Méru, tn., France, dep. Oise, 13 m. SSE. Beauvais.
Meruthera, tnshp., New South Wales, co. Bligh, on Erskine R.
Merv, oasis, Central Asia, 360 m. SSE. Khiva.
Merv, New, ry. stn. in above. **Old Merv**, in ruins, is 15 m. E.
Merville, tn., France, dep. Nord, on R. Lys.
Merwara, sub-div., Ajmere-Merwara, Rajputana, India. Ar. 641 sq. m.
Merzig, tn., Rhenish Prussia, 21 m. S. Trier.
Mesagna, tn., Italy, circle and 11 m. WSW. Brindisi.
Mesão Frio, tn., Portugal, dist. and 12 m. SW. Villa Real.
Meschede, tn., Westphalia, circle and 11 m. SE. Arnsberg.
Mesen, tn., Russia, gov. and 140 m. NE. Archangel.
Meseritz, tn., Prussia, circle and 57 m. WNW. Posen.
Meshed, tn., Persia, cap. of Khorassan, 201 m. NW. Herat.
Mesh ryetshe, tn., Russian Poland, gov. Siedlce.
Meshoppen, bor. and tnshp., Pennsylvania, Wyoming co., on Susquehanna R.
Meshovsk, tn., Russia, gov. and 40 m. W. by S. Kaluga.
Mesilla, tn., New Mexico, cap. of Doña Aña co., on Rio Grande
Mesola, vil., Italy, prov. Ferrara, 16 m. N. Comacchio.
Mesopotamia, ancient name of country between Euphrates and Tigris.
Messac, vil., France, Ille-et-Vilaine, 6 m. WSW. Bain.
Messalamieh, tn., E. Soudan, 112 m. SE. Khartum.
Messenia, nomarchy, Greece. Area 1290 sq. m.
Messina, ft. spt. city, Sicily. Lat. 38° 12′ N., 15° 33′ E.
Messina, Strait of, between Italy and Sicily.
Messing, par. and vil., Essex, 3½ m. SE. Coggeshall.
Messingham, par. and vil., Lincolnshire, 7½ m. SW. Brigg.
Mestanza, tn., Spain, prov. and 31 m. SSW. Ciudad Real.
Mestre, tn., Italy, Venetia, 6 m. NW. Venice. Lat. 45° 29′ N.
Mestrino, vil., Italy, prov. and 6 m. NW. Padua.
Mesurado, Cape, Liberia. Lat. 6° 19′ N., long. 10° 53′ W.
Mesurado, River, Liberia, flows 300 m. to the sea at Monrovia.
Mesurata, coast tn., N. Africa, 112 m. ESE. Tripoli.
Meta, coast tn., Italy, on Bay of Naples, 5 m. SW. Castellamare.
Meta, riv., Columbia, flows 500 m. to the R. Orinoco.
Metabetchonan River, Quebec, discharges into Lake St. John.
Metagama, ry. stn., Ontario, 395 m. W. Ottawa.
Metaghan, vil., Nova Scotia, on St. Mary's Bay.
Metaghan River, set., Nova Scotia, 43 m. from Digby.
Metammeh, tn., E. Soudan, 84 m. NE. Khartum.
Metammeh, tn., E. Soudan, on R. Atbara, 288 m. SE. Khartum.
Metamora, vil. and tnshp., Illinois, cap. of Woodford co.
Metamora, vil. and tnshp., Indiana, Franklin co., on Whitewater R.
Metapa, vil., Nicaragua, 18 m. SW. Matagalpa.
Metapan, tn., San Salvador, 34 m. NNW. San Salvador.
Metcalfe, tn., Victoria, 70 m. NW. Melbourne. Lat. 37° 4′ S.
Metfield, par. and vil., Suffolk, 4½ m. NE. Harleston ry. stn.
Metheringham, par. and vil., co. and 8½ m. SE. Lincoln.
Methil, spt. vil., Fifeshire, 1 m. SW. Leven.
Methilhill, vil., Fifeshire, 1 m. NW. Methil.
Methley, tn. and par., Yorkshire, 7 m. SE. Leeds.
Methlic, par. and vil., Aberdeenshire, 8 m. NW. Ellon.
Methots Mills, vil., Quebec, Lotbinière co., 28 m. SW. Quebec.
Methuen, vil. and tnshp., Massachusetts, Essex co., on Spicket R.
Methven, vil., Perthshire, 6½ m. W. Perth.
Methven, tn., New Zealand, 57 m. SW. Christchurch.
Methwold, par. and vil., Norfolk, 5½ m. NW. Brandon.
Metis, vil., Quebec, on R. St. Lawrence, 27 m. from Rimouski.
Metis, two rivs., Quebec, enter the St. Lawrence from the S.
Metkovic, vil., Dalmatia, 37 m. NW. Ragusa.
Metropolis City, tn., Illinois, cap. of Massac co., on Ohio R.
Metten, vil., Lower Bavaria, 3 m. NW. Deggendorf.
Mettingham, par. and vil., Suffolk, 2 m. E. Bungay.
Mettmann, tn., Rhenish Prussia, 9 m. ENE. Düsseldorf.
Mettray, vil., France, Indre-et-Loire, 4 m. NNW. Tours.
Metuchen, vil., New Jersey, in Middlesex co.
Metz, ft. tn., Lorraine. Lat. 49° 7′ N., long. 6° 11′ E.
Metzenseifen, tn., Hungary, 18 m. W. Kashau.
Metzeral, vil., Alsace-Lorraine, 4 m. SW. Münster.
Metzingen, tn., Würtemberg, dist. and 6 m. NW. Urach.
Meudon, tn., France, 5 m. W. Paris, on R. Seine.
Meulan, tn., France, on R. Seine, 15 m. NNW. Versailles.
Meulebeke, tn., Belgium, W. Flanders, 4 m. SW. Thielt.
Meulin, isl., Chili, Chiloë Archipelago and in Chacao Bay.
Meung, tn., France, dep. Loiret, 10 m. SW. Orleans.
Meungkyet, vil., Upper Burma, in North Theinni dist.
Meurs or Mörs, tn., Rhenish Prussia, 17 m. NE. Düsseldorf.
Meursault, tn., France, Côte-d'Or, 5 m. SW. Beaune.
Meurthe, riv., France, rises in Vosges Mtns. and flows 100 m. to R. Moselle.
Meurthe-et-Moselle, dep., N. France. Area 2020 sq. m.
Meuse, dep., NE. France. Area 2405 sq. m.
Meuse, River. *See* **Maas.**
Meuselwitz, tn., Central Germany, 7 m. NW. Altenburg.
Mevagh, coast par., N. Donegal, 8 m. NW. Millford.
Mevagissey, fishing tn., Cornwall, on **M. Bay**, 5 m. S. St. Austell.
Mevli, petty state, Rewa Kantha, Bombay. Area 5 sq. m.
Mewar, state, Rajputana. *See* **Udaipur.**
Mewasa, petty state, Kathiawar, Bombay. Area 24 sq. m.
Mewat, historical prov., NW. India, S. of Delhi, included parts of Muttra and Gurgaon dists.
Mewe, tn., W. Prussia, circle and 8 m. NNW. Marienwerder.
Mewstone Island, Tasmania, 6½ m. S. of Maatsuyker Islands.
Mexborongh, tn., W. Riding, Yorkshire, 7½ m. SW. Doncaster.
Mexcala, River, W. Mexico, enters the Pacific as R. Zacutala.
Mexia, vil., Texas, Limestone co.
Mexico, rep. of N. America. Area 751,553 sq. m.
Mexico, state in above. Area 765 sq. m.
Mexico, cap. city of Mexico. Lat. 19° 25′ 7″ N., 99° 5′ W.
Mexico, vil., Missouri, cap. of Audrain co.
Mexico, vil. and tnshp., New York, Oswego co., on Salmon Creek.
Mexico, tn., Luzon, Philippine Islands.
Mexico, Gulf of, large inlet, E. coast of N. America.
Meximieux, tn., France, dep. Ain, 19 m. ESE. Trévonx.
Mey, ham., Caithness, 13 m. NE. Thurso. 1 m. N. is **Loch of Mey.**
Meyersburg, post vil., Ontario, co. Northumberland.
Meyersdale, bor., Pennsylvania, Somerset co.
Meymac, tn., France, dep. Corrèze, 8 m. WSW. Ussel.
Meysse, vil., Belgium, prov. Brabant, 6 m. NNW. Brussels.
Mèze, tn., France, dep. Hérault, 18 m. SW. Montpellier.
Mezen, River, N. Russia, flows 506 m. to the White Sea.
Mézières, ft. tn., France, cap. of Ardennes. Lat. 49° 46′ N., 4° 45′ E.
Mézin, tn., France, dep. Lot-et-Garonne, 6 m. SW. Nérac.
Mezö-Bereny. *See* **Bereny.**
Mezöhegyes, vil., Hungary, co. Csanad, 10 m. WNW. Batonya.
Mezö Kövezsd, tn., Hungary, co. Borsod.
Mezöseg, mtnous. region, Central Transylvania, N. of the Maros.
Mezötur, free tn., Hungary, 25 m. SE. Szolnok.
Mezquita, La, com., Spain, prov. Orense, 12 m. SE. Viana del Bollo.
Mezquital, vil., Mexico, state and 32 m. SE. Durango.
Mezquital, El, vil., Mexico, state Zacatecas, 43 m. NW. Nieves.
Mezquital del Oro, vil., Mexico, state Zacatecas, 25 m. WSW. Juchipila.
Mezquitic, tn., Mexico, state Jalisco, 43 m. NW. Colotlan.
Mezquitic, tn., Mexico, state and 19 m. NW. San Luis Potosi.
Mezzani, vil., Italy, prov. and 11 m. NE. Parma.
Mezzate, vil., Italy, circle and 5 m. ESE. Milan.
Mezzenile, vil., Italy, prov. and 23 m. NW. Turin.
Mezzojuso, tn., Sicily, circle and 18 m. SSE. Palermo.
Mezzola, Lago di, Italy, at upper end of Lago di Como.
Mezzolombardo, vil., Austria, in Tyrol, 10 m. NNW. Trent.
Mfini, River, Congo Free State, from L. Leopold II. to R. Kwa.
Mfumbiro, mtn., Africa, between L. Tanganyika and Victoria Nyanza.
Mglin, tn., Russia, gov. and 128 m. NE. Chernigov.
Mhaswad, tn., Satara dist., Bombay. Lat. 17° 38′ N., long. 74° 50′ E.
Mhattuna, tn., Fiji, on Yandua Island.
Mhorgay, isl., Outer Hebrides, N. Uist par., Inverness-shire.
Mhow, Brit. cantonment, Central India, 13½ m. from Indore.
Miago, tn., Philippine Is., on S. coast of Panay.
Miahnatlan, vil., Mexico, state and 43 m. SSE. Oajaca.
Miajadas, tn., Spain, prov. Caceres, 20 m. S. Trujillo.
Miako, city, Japan. *See* **Kioto.**
Miama, tnshp., Victoria, co. Dalhousie, 60 m. NNW. Melbourne.
Miami, tn. and tnshp., Missouri, Saline co., on Missouri R.
Miami, vil. and tnshp., Ohio, in Hamilton co.
Miami, set., Manitoba, co. Marquette, 70 m. SW. Winnipeg.
Miami River, Ohio, flows 200 m. to the Ohio R.
Miamisburg, vil., Ohio, Montgomery co., on Miami R.
Miana, *pargana*, Gwalior state, Central India.
Mianganj, vil., Unao dist., Oudh. Lat. 26° 48′ N., long. 80° 33′ E.
Miani, tn., Hushiarpur dist., Punjab. Lat. 31° 42′ N., 75° 36′ E.
Miani, tn., Shahpur dist., Punjab. Lat. 32° 32′ N., long. 73° 7′ E.
Miani, vil. and battlefield, Bombay, dist. and 6 m. N. Haidarabad.
Miani, spt., Kathiawar, Bombay, on estuary of Vartu R.
Mianwali, *tahsil*, Bannu dist., Punjab. Area 415 sq. m.
Mianwali, tn. and hdqrs. of above. Lat. 32° 34′ 30″ N., 71° 33′ E.
Miao-tao, isl. group, China, at entrance to Gulf of Pe-chi-li.
Miarim or Maranhão, River, Brazil, falls into Bay of São Marcos.
Miava, tn., Hungary, 48 m. NNE. Pressburg.
Micai, vil., Colombia, state Cauca, 68 m. SW. Buenaventura.
Michael, Kirk, par. and vil., Isle of Man, 6½ m. NE. Peel.
Michaelstone-super-Avon, par., Glamorganshire, 4½ m. SE. Neath.
Michailovsk. *See* **Mikhailovsk.**
Michelago, vil., N. S. Wales, 216 m. S. Sydney. 35° 39′ S., 149° 13′ E.
Micheldever, par. and vil., Hants, 6 m. NE. Winchester.
Michelmersh, par. and vil., Hants, 3½ m. N. Romsey.
Michelstadt, tn., Germany, in Hessen, 2½ m. NNE. Erbach.
Michiels Gestel, vil., Netherlands, on R. Dommel.
Michigamme, vil. and tnshp., Michigan, Marquette co.
Michigan, a N. state, United States. Area 58,915 sq. m.
Michigan, Lake, U.S., in basin of St. Lawrence. Area 25,600 sq. m.
Michigan City, tn., Indiana, on Lake Michigan.
Michigantown, vil., Indiana, Clinton co.
Michipicoten Bay and **Island**, Ontario, in Lake Superior.
Michipicoten, River, vil., Ontario, Algoma district.
Michni, fort, Peshawar dist., Punjab. Lat. 34° 11′ N., long. 71° 30′ E.
Michoacan, a maritime state, Mexico. Area 24,572 sq. m.
Mickle Fell, mtn., NW border, Yorkshire. Alt. 2596 ft.
Micklefield, tnshp. and vil., Yorkshire, 9 m. E. Leeds.
Mickleham, par. and vil., Surrey, 2½ m. N. Dorking.
Micklehurst, vil., Cheshire, 3 m. NE. Stalybridge.
Mickleover, par., tnshp., and vil., co. and 3½ m. SW. Derby.
Mickleton, par. and vil., Gloucester, 2½ m. NE. Chipping Camden.
Mickleton, par. and vil., Yorkshire, 7 m. NW. Barnard Castle.
Mickley, vil., Northumberland, 9 m. E. Hexham.
Micronesia, one of the three great divisions of Oceania.
Midagesi, vil., India, Tumkur dist., Mysore. Lat. 13° 50′ N.
Mid Calder. *See* **Calder, Mid.**
Middelburg, tn., Netherlands, cap. of Zealand prov.
Middelburg, tn. and ry. sta., Transvaal, 75 m. E. Pretoria.
Middelburg, tn., British Guiana, at mouth of R. Essequibo.
Middelburg, tn., Cape Colony, 425 m. ENE. Cape Town.
Middelfart, spt. tn., Denmark, on NW. coast of Fünen.
Middelharnis, tn., South Holland, 10 m. SSE. Brielle.
Middelstum, vil., Netherlands, prov. Groningen, 9 m. WNW. Appingadam.
Middle, par., tnshp., and vil., Shropshire, 7 m. NW. Shrewsbury.
Middle Arm, fishing set., Newfoundland, at head of Concepcion Bay.
Middlebie, par., SE. Dumfriesshire. Contains Kirtlebridge.
Middleborough, vil. and tnshp., Massachusetts, Plymouth co.
Middleburg, vil. and tnshp., New York, Schoharie co.
Middleburg, vil. and tnshp., Indiana, Elkhart co.
Middlebury, vil. and tnshp., Vermont, cap. of Addison co.
Middle Falls, vil., New York, Washington co.
Middleport, vil., New York, Niagara co.
Middleport, vil., Ohio, Meigs co., on Ohio R.
Middle River, Nova Scotia, falls into Atlantic Ocean.
Middlesbrough, par. and mun. bor. and river port, Yorkshire, 3 m. NE. Stockton.
Middlesex, metropolitan co., England. Area 282 sq. m.
Middlesex, vil. and tnshp., New York, Yates co.
Middlesex, vil. and tnshp., Vermont, Washington co.
Middle Stewiacke, set., Nova Scotia, 15 m. from Truro.
Middlestone, tnshp. and vil., Durham, 3 m. NE. Bishop Auckland.
Middlestown, eccl. dist. and vil., Yorkshire, 3 m. SE. Dewsbury.
Middle Temple, par., Middlesex, in city of London.
Middlethird, bar., Ireland, S. co. Tipperary.
Middlethird, bar., Ireland, E. co. Waterford.
Middleton, mkt. tn., Lancashire, 6 m. N. Manchester.
Middleton, eccl. dist. and vil., Derbyshire, 1½ m. NW. Wirksworth.
Middleton, par. and vil., Norfolk, 3 m. SE. Kings Lynn.
Middleton, par. and vil., Suffolk, 4 m. NE. Saxmundham.
Middleton, tnshp. and vil., Westmorland, 6 m. N. Kirkby Lonsdale.
Middleton, eccl. dist., tnshp., and vil., Yorkshire, 4 m. S. Leeds.
Middleton, mkt. tn. and par., co. and 16 m. E. Cork.
Middleton, ry. stn., Ontario, on C. P. Ry., 710 m. W. Ottawa.
Middleton, vil., Prince Edward Island, 12 m. from Summerside.
Middleton, vil., Nova Scotia, 100 m. NW. Halifax.
Middleton, vil., New Brunswick, 1 m. from Dorchester.
Middleton, vil. and tnshp., Massachusetts, Essex co.
Middleton, vil. and tnshp., Wisconsin, in Dane co.
Middleton, tnshp., Tasmania, 28 m. S. Hobart.
Middleton, tn., S. Australia, 56 m. S. Adelaide.
Middleton by Pickering, par., Yorkshire, 1 m. NW. Pickering.
Middleton Cheney, par. and vil., Northamptonsh., 2½ m. NE. Banbury.
Middleton Creek, Queensland, North Gregory dist.
Middleton Dale, valley, Derbyshire, on W. side of Stoney Middleton.
Middleton-in-Teesdale, mkt. tn., Durham, 9 m. NW. Barnard Castle.
Middleton One Row, vil., Durham, 5 m. SE. Darlington.
Middletown, vil., Ireland, co. and 9 m. SW. Armagh.
Middletown, vil. and tnshp., California, in Lake co.
Middletown, city, port of entry, and tnshp., Connecticut, cap. of Middlesex co.
Middletown, vil., Delaware, New Castle co.
Middletown, vil. and tnshp., Kentucky, Jefferson co.
Middletown, vil. and tnshp., New Jersey, Monmouth co.
Middletown, tn., New York, Orange co.
Middletown, vil., Ohio, cap. of Butler co., on Miami R.
Middletown, bor., Pennsylvania, Dauphin co., Susquehanna R.
Middletown, vil., Ontario, co. Simcoe, 40 m. from Toronto.
Middletown Springs, vil., Vermont, in Rutland co.
Middleville, vil., Michigan, Barry co., on Thornapple R.
Middleville, vil., New York, Herkimer co.
Middleway, vil. and tnshp., W. Virginia, Jefferson co.
Middlewich, tn., par., and tnshp., Cheshire, 5½ m. SE. Northwich.
Middlezoy, par. and vil., Somerset, 6 m. SE Bridgwater.
Middridge, tnshp. and vil., Durham, 4 m. SE. Bishop Auckland.
Midford, vil. and ry. stn., Somerset, 3½ m. S. Bath.
Midgley, tn. and tnshp., Yorkshire, 4½ m. NW. Halifax.
Midhurst, mkt. tn., Sussex, 11 m. N. Chichester.
Midhurst, vil., Ontario, co. Simcoe, 5 m. from Barrie.
Midland, vil. and tnshp., Michigan, cap. of Midland co.
Midland, tn., Ontario, co. Simcoe, on Georgian Bay.
Midland Junction, Ontario, Victoria co., 45 m. from Picton.
Midlothian. *See* **Edinburghshire.**
Midlothian, vil. and tnshp., Virginia, Chesterfield co.
Midmar, par., S. Aberdeenshire, 5 m. S. Monymusk.
Midnapur, dist., Bengal, Bardwan div. Ar. 5082 sq. m.
Midnapur, hdqrs. tn. of above. 22° 25′ N., 87° 21′ E.
Midou, River, France, dep. Gers, flows 72 m. to the Douze.
Midouze, River, France, dep. Landes, formed by Midou and Douze.
Midsomer Norton, tn., Somerset, 10 m. SW. Bath.
Midway, vil. and tnshp., Kentucky, Wood ord co.
Midway, vil. and tnshp., Utah, Wasatch co.
Miechow, tn., Russia, gov. and 43 m. SW. Kielce.
Mielec, tn., Austria, in Galicia, 35 m. NE. Tarnow.
Miepoll, tnshp., Victoria, co. Moira, 90 m. NNE. Melbourne.
Mieres del Camino, tn., Spain, 10 m. S. Oviedo.
Mierlo, vil., Netherlands, prov. N. Brabant, 6 m. E. Eindhoven.
Mies, tn., Bohemia, 15 m. W. Pilsen.
Miesbach, tn., Bavaria, 16 m. SSW. Munich.
Mifflinburg, bor., Pennsylvania, Union co., on Buffalo Creek.
Mifflintown, bor., Pennsylvania, cap. of Juniata co.
Mighil's Island, off Derby Haven, SE. of Isle of Man.
Miglianico, vil., Italy, circle and 6 m. NE. Chieti.
Miglionico, tn., Italy, circle and 12 m. SW. Matera.
Migomera, miss. stn., German E. Africa, NE. Tabora.
Miguelturra, tn., Spain, prov. and 2½ m. SE. Ciudad Real.
Mihara spt., Japan, Hondo I., 18 m. WSW. Fukuyama.
Miharu, tn., Japan, Hondo I. Lat. 37° 22′ N., 140° 42′ E.
Mihintale, sacred rock and pagoda, Ceylon, NW. Prov. 8° 24′ N.
Mihrauni, *tahsil*, Lalitpur dist., NW. Provs., India. Area 883 sq. m.
Mihrauni, hdqrs. vil. of above. Lat. 24° 23′ N., long. 78° 50′ E.
Mihrpur, sub-div., Nadiya dist., Bengal. Area 632 sq. m.
Mihrpur, hdqrs. tn. of above. Lat. 23° 46′ 35″ N., long. 88° 40′ E.
Mijas, tn., Spain, prov. and 15 m. SW. Malaga.
Mikava, spt., Japan, prov. Kaga, 12 m. SW. Kanazava.
Mikawa, maritime prov., Japan, in SE. of Hondo Island.
Mikhailov, tn., Russia, gov. and 32 m. SW. Riazan.
Mikhailovsk, vil., Asiatic Russia, on E. shore of Caspian Sea; starting point of Transcaspian Railway.
Mikindani, spt. tn., German E. Africa, N. of mouth of Rovuma.
Mikir Hills and **Tribe**, Assam, India, Nowgong dist.
Mikomoto or Rock Island, Japan, off SE. cst. Hondo I. Lat. 34° 34′ N.
Mikuni, mtn. pass, Japan, in centre of Hondo I. Alt. 4340 ft.
Mikura Island, Japan. Lat. 33° 52′ N., long. 139° 20′ E.

Mila, tn., Algeria, prov. and 27 m. NW. Constantine.
Milagres, vil., Brazil, state Ceara, 230 m. SSW. Fortaleza.
Milam, vil., Kumaun dist., NW. Provs., India.
Milan, prov., Italy, Lombardy. Area 1155 sq. m.
Milan, city and cap. of above. Lat. 45° 27′ N., 9° 11′ E.
Milan, vil., Illinois, Rock Island co., on Rock R.
Milan, vil., Missouri, cap. of Sullivan co.
Milan, vil. and tnship., New Hampshire, Coos co.
Milan, vil. and tnship., Ohio, Erie co., on Huron R.
Milan, vil. and tnship., Tennessee, Gibson co.
Milang, tn., S. Australia, 48 m. SE. Adelaide. 35° 26′ S., 139° 0′ E.
Milato, spt., Crete Island, Turkey. Lat. 35° 16′ N., long. 25° 34′ E.
Milazzo, ft. spt., Sicily, 17 m. WNW. Messina.
Milborne Port, tn. and par., SE. Somerset. Lat. 50° 58′ N., 2° 28′ W.
Milbrax, vil. and *q. s.* par., N. Aberdeenshire, 6½ m. NE. Fyvie.
Milburn, vil. and tnship., Kentucky, Ballard co.
Milburn Creek, tn., New S. Wales, 209 m. W. Sydney. Lat. 33° 5′ S.
Mildenau, vil., Saxony, circle Zwickau, 3 m. E. Annaberg.
Mildenhall, mkt. tn., Suffolk, 12 m. NW. Bury St. Edmunds.
Mildmay, vil., Ontario, Bruce co., 6 m. from Walkerton.
Mildmay Park, eccl. dist. and ry. stn., in N. of London.
Mildura, tn. Victoria, 340 m. NW. Melbourne. Lat. 34° 13′ S.
Mile-End or Côte St. Louis, vil., Quebec, 2 m. from Montreal.
Mile End New Town, tnship., Middlesex, in Tower Hamlets.
Mile End Old Town, tnship., Middlesex, in Tower Hamlets.
Milesburg, bor., Pennsylvania, Centre co.
Miles City, vil., Montana, cap. of co. Custer.
Milesto, tn., Italy, prov. Catanzaro. Lat. 38° 39′ N., long. 16° 6′ E.
Milestus, ruined city, Asia Minor, near mouth of the Minder.
Milford, vil. and port, Connecticut, on Long Island Sound.
Milford, bor. and tnship., Pennsylvania, Pike co., on Delaware R.
Milford, bor., Delaware, Kent co., on Mispillion Creek.
Milford, vil. and tnship., Illinois, Iroquois co., on Sugar Creek.
Milford, vil. and tnship., Kentucky, Bracken co.
Milford, vil. and tnship., Massachusetts, Worcester co.
Milford, vil. and tnship., Michigan, Oakland co., on Huron R.
Milford, vil. and tnship., New Hampshire, Hillsborough co.
Milford, vil., Nova Scotia, co. Hants, 36 m. NE. Halifax.
Milford, eccl. dist. and vil., Derbyshire, 1½ m. S. Belper.
Milford, coast par. and vil., Hants, opposite the Needles.
Milford, eccl. dist. and vil., Surrey, 5½ m. SW. Guildford.
Milford, vil., New Brunswick, co. and 3 m. from St. John.
Milford, vil. and tnship., New York, Otsego co., on Susquehanna R.
Milford or M. Haven, parl. bor. and spt., Pembrokeshire.
Milford, New (or Neyland), spt. tn., Pembrokeshire, 4 m. E. Milford.
Milford, South, tnship. and vil., Yorkshire, 12 m. E. Leeds.
Milford Haven, sea arm, Pembrokeshire, 12 m. long.
Miliana, tn., Algeria, prov. and 56 m. SW. Algiers.
Milis, vil., Sardinia, 10 m. N. Oristano. Famous orange groves.
Military Frontier, former name of a strip of country in S. Hungary, now included in Croatia-Slavonia.
Militello, tn., Sicily, 21 m. SW. Catania.
Militello, tn., Sicily, 49 m. WSW. Messina. Lat. 38° N., 14° 41′ E.
Militics, Nemet and Rac, 2 vils., Hungary, Bacs-Bodrog co.
Militsch, tn., Prussian Silesia, 31 m. NNE. Breslau.
Milk, Water of, Dumfriesshire, flows 18 m. to R. Annan.
Milkengay Lake, New South Wales, co. Wentworth.
Milk River, Montana, flows 500 m. to the Missouri.
Millas, tn., France, Pyrénées-Orientales, 10 m. W. Perpignan.
Millau, tn., France, Aveyron, 30 m. SE. Rodez.
Millbank Sound, British Columbia. Lat. 52° 20′ N., long. 128° 30′ W.
Millbridge, vil. and tnship., Maine, in Washington co.
Millbrook, vil. with ry. stn., Jersey, 1 m. NW. St. Helier.
Millbrook, fishing vil., Cornwall, 2 m. S. Devonport.
Millbrook, par. and ry. stn., Hants, NW. Southampton.
Mill Brook, set., Nova Scotia, Pictou co., 27 m. from Truro.
Millbrook, vil., Ontario, co. Durham, 18 m. N. Port Hope.
Millbrook, tnship., S. Australia, 18 m. NE. Adelaide. Lat. 34° 50′ S.
Millbury, vil. and tnship., Massachusetts, Worcester co.
Millchester, tn., Queensland, 3 m. from Charters Towers.
Mill Cove, set., Nova Scotia, 35 m. W. Halifax.
Mille, tnship., New South Wales, 320 m. NNW. Sydney.
Milledgeville, city, Georgia, cap. of Baldwin co., on Oconee R.
Milledgeville, vil., New Brunswick, 4 m. from St. John.
Mill End, eccl. dist. and vil., Herts, 1 m. SW. Rickmansworth.
Miller, vil., North Dakota, cap. of Hand co.
Millerhill, vil. and ry. junc., co. and 6½ m. SE. Edinburgh.
Mille Rochee, vil., Ontario, 75 m. W. Montreal.
Miller's Bluff, mtn., Tasmania, co. Somerset.
Millersburg, vil. and tnship., Illinois, Bond co.
Millersburg, vil. and tnship., Illinois, Mercer co.
Millersburg, vil. and tnship., Kentucky, Bourbon co.
Millersburg, vil., Ohio, cap. of Holmes co., on Killbuck Creek.
Millersburg, bor., Pennsylvania, Dauphin co.
Millersburg, vil., Ontario, co. Elgin, adjoining St. Thomas.
Miller's Falls, vil., Massachusetts, Franklin co.
Millerston, vil., Lanarkshire, 3 m. NE. Glasgow.
Millerstown, bor., Pennsylvania, Butler co.
Millerstown, bor., Pennsylvania, Perry co., on Juniata R.
Millersville, vil., Pennsylvania, Lancaster co.
Millerton, vil., New Brunswick, co. Northumberland.
Mille Vaches, vil., Quebec, co. Saguenay, 45 m. from Tadousac.
Millewa or Milawa, tn., Victoria, 155 m. NE. Melbourne.
Millfield, tn., New South Wales, 122 m. N. Sydney. Lat. 32° 50′ S.
Millford, vil., co. Donegal, on Mulroy Bay.
Mill Haven, vil., Ontario, co. Lennox, on Bay of Quinté.
Mill Hill, eccl. dist. and vil., Middlesex, 2½ m. N. Hendon.
Mill Hill, ry. stn., Isle of Wight, on S. side of West Cowes.
Mill Hollow, vil., Pennsylvania, Luzerne co.
Millicent, tnship., S. Australia, 252 m. SE. Adelaide. Lat. 37° 36′ S.
Millis, tn., New S. Wales, 360 m. NNW. Sydney. Lat. 29° 39′ S.
Millisen, vil., Ontario, 16 m. from Toronto.
Millington, vil., Michigan, Tuscola co.
Mill Isle, fishing vil., co. Down, 3 m. S. Donaghadee.
Millmindi, tnship., New South Wales, co. Darling, on Namoi R.
Millom, tn., Cumberland, on W. side of Duddon estuary.
Mill Point or Bowen, riv. port, Ontario, co. Hastings.
Millport, tn., on Great Cumbrae Island, Firth of Clyde.
Millport, vil., New York, Chemung co.
Mills, tnship., Nova Scotia, Queen's co., 9 m. from Liverpool.
Millsburg, tn., Liberia, 25 m. NNE. of Monrovia.
Mills Creek, Queensland, North Gregory district.
Mill Springs, Kentucky, Wayne co. Defeat of Southern Army 1862
Millstream, set., New Brunswick, 47 m. from St. John.
Millstreet, mkt. tn., Cork, on R. Blackwater.
Militir Garig, pass in Berwyn Mtns., Wales, 10 m. NW. Llanfyllin.
Milltown, vil. and ry. stn., co. and 2½ m. S. Dublin.
Milltown, mkt. tn., co. Kerry, 11 m. S. Tralee.
Milltown, tn., New Brunswick, co. Charlotte, on St. Croix R.
Milltown, vil., Ontario, co. Hastings.
Milltown Malbay, mkt. tn., W. co. Clare, 23 m. W. Ennis.
Millville, city, New Jersey, Cumberland co., on Maurice R.
Millville, set., New Brunswick, 38 m. from Fredericton.
Millville, bor., Pennsylvania, Cambria co.
Millwall, eccl. dist., Middlesex, in E. of London.
Milly, tn., France, Seine-et-Oise, 14 m. ESE. Etampes.
Milmilland Creek, New South Wales, co. Gregory.
Milmillia, forest reserve, Kamrup dist., Assam.
Milna, spt., Dalmatia, W. coast of Brazza Island.
Milnathort, mkt. tn., Kinross-shire, near Loch Leven.
Milnrow, tn., Lancashire, on SE. side Rochdale.
Milnsbridge, eccl. dist., Yorkshire, on S. side of Huddersfield.
Milnthorpe, mkt. tn. and port, Westmorland, on R. Kent.
Milntown, vil., Ross and Cromarty, near Kildary ry. stn.
Milo or Melos, isl., Greece, in the Cyclades. Lat. 36° 42′ N., 24° 25′ E.
Milong, tnship., S. Australia, on NW. shore of Lake Alexandrina.
Miloslaw, tn., E. Prussia, prov. Posen. Lat. 52° 13′ N., long. 17° 29′ E.
Milowka, vil., Austria, Galicia. Lat. 49° 32′ N., long. 19° 6′ E.
Milperinka, tnship., New S. Wales. Lat. 29° 45′ S., long. 141° 45′ E.
Milpitas, vil., California, Santa Clara co.
Milroy, vil., Pennsylvania, Mifflin co.
Milston, vil., Wilts, 3 m. NE. Amesbury. Addison's birthplace.
Miltenberg, tn., Bavaria, 19 m. SSE. Aschaffenburg.
Milton, par. and vil., co. and 3½ m. NE. Cambridge.
Milton, par. and vil., Hants, on Christchurch Bay.
Milton, tnship. and vil., Oxfordshire, 1½ m. S. Shipton stn.
Milton, eccl. dist. and ry. stn., Staffordshire, 4½ m. NE. Stoke.
Milton, vil., Dumbartonshire, adjacent to Duntocher.
Milton, fishing vil., Kincardineshire, 2 m. SW. Johnshaven.
Milton, vil. and ry. stn., Stirlingshire, 9¾ m. NE. Glasgow.
Milton, vil., Delaware, Sussex co.
Milton, vil., Florida, cap. of Santa Rosa co. Lat. 30° 33′ N.
Milton, vil., Indiana, Wayne co. Lat. 39° 46′ N., 85° 8′ W.
Milton, vil. and tnship., Kentucky, Trimble co., on Ohio R.
Milton, vil. and tnship., Massachusetts, Norfolk co.
Milton, vil. and tnship., New Hampshire, Strafford co.
Milton, vil. and tnship., N. Carolina, Caswell co. Lat. 36° 32′ N., long. 79° 7′ W.
Milton, vil., Ohio, Miami co., on Stillwater R.
Milton, bor., Pennsylvania, Northumberland co. 41° 1′ N., 76° 55′ W.
Milton, vil. and tnship., Vermont, Chittenden co. Lat. 44° 43′ N.
Milton, vil. and tnship., Wisconsin, Rock co.
Milton, tn., Ontario, cap. of Halton co. Lat. 43° 28′ N., 79° 57′ W.
Milton, vil., Prince Edward Island, Queen's co.
Milton, vil., Nova Scotia, 2½ m. from Liverpool.
Milton, tn., New Zealand, 36 m. SW. Dunedin. Lat. 46° 8′ S.
Milton, tnship., New S. Wales, 155 m. S. Sydney. Lat. 32° 9′ S.
Milton, tnship., Queensland, Port Curtis dist.
Milton, Great, vil., Oxfordshire, 5½ m. SW. Thame.
Milton, Whine of, vil., co. and 2½ m. S. Stirling.
Milton Abbas, eccl. dist. and vil., Dorset, 6 m. SW. Blandford.
Milton Abbot, par. and vil., Devon, 6 m. NW. Tavistock.
Milton-next-Sittingbourne, tn. and par., Kent, on R. Swale.
Miltsin, peak, Atlas Mtns., Morocco. Lat. 31° 12′ N. Alt. 11,400 ft.
Milverton, mkt. tn., Somerset, 6½ m. W. Taunton.
Milverton, tn., on R. Avon, co. and 2 m. NE. Warwick.
Milverton, vil., Ontario, co. Perth, 14 m. from Stratford.
Milwankee, city and port of entry, Wisconsin, on Lake Michigan. Lat. 43° 5′ N., long. 82° 33′ W.
Milwankee River, Wisconsin, falls into Lake Michigan.
Mimburra Mine, S. Australia, in W. part of co. Lytton.
Mimico, vil., Ontario, York co., 7 m. W. Toronto.
Mimi River, New Zealand, co. Clifton.
Mimmlnieka Lake, NW. Territory, Canada, traversed by Albany R.
Mimme, North, par. and vil., Herts, 3 m. SW. Hatfield.
Mimme, South, par. and vil., Middlesex, 3½ m. NW. Barnet.
Mimosa or Dublin, vil., Ontario, co. Wellington.
Min, River, China, prov. Fu-chu, falls into China Sea.
Minab, tn., Persia, prov. Kerman, 52 m. ENE. Bender-Abbas.
Minacbal, *taluk*, Travancore, Madras. Area 312 sq. m.
Minabaassa, residency, Celebes. *See* **Menedo.**
Minakutei, tn., Japan, Hondo I., prov. Omi, 18 m. E. Otsu.
Minam, vil., Persia, 80 m. W. Kerman.
Minaor, tn., Kashmir, India, 26 m. WNW. Jammu.
Minard, vil., Argyllshire, on W. side of Loch Fyne.
Minard, vil., Cape Colony, Tembuland, near Storm Bergen.
Minas, dep. and tn., Uruguay. Area of dep. 4825 sq. m.
Minas, vil., Brazil, state Bahia, 220 m. WSW. São Salvador.
Minas Baein, Nova Scotia, E. arm of Bay of Fundy.
Minas Geraes, inland state, Brazil. Area 221,951.
Minas Novae, tn. in above state. Lat. 17° 30′ S., long. 42° 21′ W.
Minatitlan, vil., Mexico, state Vera Cruz. Lat. 18° N., 94° 32′ W.
Minbra, tnship., Lower Burma, Arakan div., Akyab dist.
Minbu, dist. and tn., Upper Burma, on R. Irawadi.
Minburra, tnship., South Australia, co. Herbert.
Mincario, one of the Scilly Islands, 4 m. W. St. Mary's.
Minch, Little, channel, between Skye I. and Outer Hebrides.
Minch, The, channel, between mainland of Scotland and Lewis I.
Mincbinabad, tn., India, state and 124 m. NE. Bahawalpur.
Minchinbampton, tn., Gloucestershire, 3½ m. SE. Stroud.
Minchinmadiva, peak of the Andes, Patagonia. Alt. 8150 ft.
Minchmoor, mtn., Peebles and Selkirkshires. Alt. 1856 ft.
Mincio, River, Italy, flows from Lago di Garda 50 m. to the Po.
Mindanao, one of the Philippine Is. Area 34,750 sq. m.
Mindelheim, tn., Bavaria, 31 m. SW. Augsburg.
Mindello or Porto Grande, spt., St. Vincent, Cape Verde Islands.
Minden, ft. tn., Westphalia, on R. Weser.
Minden, river port, Ontario, co. Haliburton.
Minden, vil., Louisiana, cap. of Webster par. Lat. 32° 42′ N.
Mindi Mindi Hill, New South Wales, co. Yancowinna.
Mindoro, isl., Philippine Is. Area 3900 sq. m.
Mindezent, vil., Hungary, co. Csongrad. Lat. 46° 32′ N., 20° 11′ E.
Mindun, tnship., Lower Burma, Irawadi div., Thayet-myu dist.
Mindun, hdqrs. tn. of above. Lat. 19° 20′ N., long. 94° 44′ E.
Minehead, mkt. tn., Somerset, on Bristol Channel.
Mine Head, Waterford, 5 m. SW. of entrance to Dungarvan harbour.
Mineo, tn., Sicily, 12 m. ENE. Caltagirone.
Mineola, vil., Texas, Wood co.
Minera, eccl. dist., tnship., and vil., Denbigh, Wrexham parish.
Mineral, vil. and tnship., Illinois, Bureau co.
Mineral Park, vil., Arizona, cap. of Mohave co. Silver mines.
Mineral Point, vil., Ohio, Tuscarawas co., on Sandy Creek.
Mineral Point, vil., Wisconsin, Iowa co.
Mineral Ridge, vil., Ohio, Trumbull co.
Mineral Springs, vil. and tnship., Arkansas, Howard co.
Minerbe, vil., Italy, prov. Verona, 4 m. N. Legnago.
Minerbio, vil., Italy, 11 m. NE. Bologna. Lat. 44° 37′ N., 11° 28′ E.
Mineriya, lake and vil., Ceylon, E. prov. Lat. 8° 4′ N.
Miner's Rest, tnship., Victoria, 104 m. WNW. Melbourne.
Minerstown, place, co. Down, on Dundrum Bay.
Minersville, vil. and tnship., California, Trinity co.
Minersville, vil., Ohio, Meigs co., on Ohio R.
Minersville, bor., Pennsylvania, Schuylkill co.
Minerva, tnship., New York, Essex co. Pleasure resort.
Minerva, vil., Ohio, Stark co., on Sandy Creek.
Minervino, tn., Italy, prov. Bari, 21 m. SW. Barletta.
Mineville, vil., New York, Essex co., 7 m. NW. Port Henry.
Mingalay Island, Barra par., Outer Hebrides.
Mingan, vil., Quebec, at mouth of Mingan R.
Mingan Islands, grp., in Gulf of St. Lawrence, off Labrador coast.
Mingary, set., South Australia, on **M. Creek**, near border of New South Wales.
Minglanilla, vil., Spain, prov. and 46 m. SE. Cuenca.
Mingo or W. Conchohocken, bor., Pennsylvania, Montgomery co.
Mingolsheim, vil., Germany, Baden, 7 m. NNE. Bruchsal.
Mingoola, tnship., New South Wales, co. Clive, on R. Severn.
Mingrelia, former prov., Russia, now part of Kutais gov.
Mings, fishing station, Newfoundland, on French shore.
Mings Bay, Newfoundland, White Bay district.
Min-gyi, tnship., Lower Burma, Pegu div., Tharawadi dist.
Min-hla, tnship., Lower Burma, Tharawadi dist.
Minho, prov. of Portugal. Area 2808 sq. m.
Minho, River, Spain and Portugal, flows 130 m. to Atlantic.
Miniac-Morvan, vil., France, Ille-et-Vilaine, SE. Châteaunenf.
Minieh, tn., Egypt, on R. Nile. Lat. 28° 5′ 28″ N., long. 30° 45′ E.
Minier, vil., Illinois, Tazewell co.
Minist-Dasbur, vil., Lower Egypt, 17 m. S. Ghizeh.
Mining City, vil. and tnship., Kentucky, Butler co.
Minish Island, co. Galway, 5 m. W. Kilkieran Bay.
Minjary, tnship., New South Wales, co. Wynyard.
Min-Kiang, riv., China, affluent of the Yang-tse-kiang.
Miniaton, tn., S. Australia, 152 m. W. Adelaide. Lat. 34° 53′ S.
Minmi, tn., New S. Wales, 89 m. N. Sydney. 32° 49′ S., 151° 38′ E.
Minneapolis, vil., Kansas, Ottawa co., on Solomon R.
Minneapolis, city, Minnesota, cap. of Hennepin co., on Mississippi R. Lat. 45° 3′ N., long. 93° 11′ W.
Minnedosa, tn., Manitoba, 78½ m. NW. Portage la Prairie.
Minnehaha River, Minnesota, with falls in Hennepin co.
Minneiska, vil., Minnesota, Wabasha co.
Minnesota, a N. state, U.S. Area 83,365 sq. m.
Minnesota City, vil., Minnesota, co. Winona.
Minnesota Lake, vil. and tnship., Minnesota, Faribault co.
Minnesota River, Minnesota, flows 425 m. to the Mississippi.
Minnick, Water of, rises in Ayrshire, flows 15 m. to R. Cree.
Minniehive. *See* **Monlaive.**
Minnigaff, par. and ham., Kirkcudbrightshire, on R. Cree.
Minni Wakan or Devil Lake, Dakota, Ramsey co.
Minonk, vil. and tnship., Illinois, Woodford co.
Minorca, island, Balearic Islands, Spain. Area 283 sq. m.
Minori, tn., Italy, prov. and 6 m. W. Salerno.
Minot, vil. and tnship., Maine, Androscoggin co.
Minquiers, Les, reef, Channel Islands, 12 m. S. Jersey.
Minsk, gov., W. Russia. Area 35,292 sq. m.
Minsk, cap. city of above. Lat. 53° 54′ N., long. 27° 34′ E.
Minstead, vil., Hants, New Forest, 2½ m. NW. Lyndhurst.
Minster, vil., Ohio, Auglaize co.
Minster in Sheppey, vil., Kent, 3½ m. SE. Sheerness.
Minster in Thanet, vil., Kent, 4½ m. W. Ramsgate.
Minsterley, tnship. and vil., Shropshire, 9 m. SW. Shrewsbury.
Minster Lovel, par. and vil., Oxfordshire, 2½ m. NW. Whitney.
Minsterworth, par. and vil., co. and 3 m. SW. Gloucester.
Mintaro, tnship., S. Australia, 82½ m. N. Adelaide. Lat. 33° 50′ S.
Mintlaw, vil., Aberdeenshire, 9 m. W. Peterhead.
Minto, par. and vil., Roxburghshire, on R. Teviot.
Minturno, formerly Traetto, tn., Italy, 8 m. ENE. Gaeta.
Minty, par. and vil., Wiltshire, 8 m. NW. Swindon.
Minucciano, ft. tn., Italy, 27 m. NNW. Lucca.
Minudie, set., Nova Scotia, at head of Bay of Fundy.
Minuzinsk, tn., Siberia, on R. Yenisei. Lat. 53° 38′ N., 91° 50′ E.
Minyip, tn., Victoria, 225 m. NW. Melbourne. Lat. 36° 25′ S.
Miöeen, Lake, Norway. Area 152 sq. m. Lat. 60° 40′ N., 11° 10′ E.
Miös Vand, Lake, Norway, in SW. of prov. Christiania.
Miplbu, tn., Brazil, state Rio Grande, on the Papari.
Miquelon Islande, French grp., off SW. coast of Newfoundland.
Mira, vil., Italy, 10 m. W. Venice, on the Brenta Morta.
Mira, tn., Portugal, 23 m. NW. Coimbra. Lat. 40° 26′ N.
Mirabella Eclano, vil., Italy, 10 m. SW. Ariano di Puglia.
Mirabella Imbaccari, vil., Sicily, 6 m. NW. Caltagirone.
Mirabello, vil., Italy, 3 m. N. Pavia. Site of battle 1525.
Mirabello, vil., Italy, prov. Alessandria, 9 m. SSE. Casale.
Mirabello, vil., Italy, prov. and 3 m. SSE. Campobasso.
Miradolo, vil., Italy, circle and 12 m. ESE. Pavia.
Mirador, vil., Ecuador, 30 m. W. Quito. Lat. 0° 15′ 37″ S.
Miraflores, vil., Colombia, state Boyaca, 25 m. NE. Guateque.
Miraflores, vil., Peru, prov. and 4 m. S. Lima.
Mirage Lagoon, S. Australia, Great Salt Lake dist. Lat. 30° 53′ S.
Miragoâne, spt. vil., Haiti, 90 m. WSW. Port-au-Prince.
Mira Gut or M. Bay, set., Nova Scotia, 12 m. from Sydney.
Miraj (*Senior Branch*), native state, S. Maratha country, Bombay.
Miraj, tn. in above. Lat. 16° 49′ N., long. 74° 41′ E.
Miraj (*Junior Branch*), native state, S. Maratha country, Bombay.
Miramar, imperial castle, Istria, on Adriatic, 5 m. N. Trieste.
Mirambeau, vil., France, Charente-Inférieure, 10 m. SW. Jonzac.
Miramichi River, New Brunswick, flows 220 m. to **M. Bay.**
Miranda, vil., Quebec, co. Missisquoi.
Miranda de Ebro, tn., Spain, 40 m. NE. Burgos.
Miranda do Corvo, tn., Portugal, 10 m. SE. Coimbra.
Miranda do Douro, tn., Portugal, 35 m. SE. Bragança.
Mirande, tn., France, dep. Gers. Lat. 43° 31′ N., long. 0° 26′ E.
Mirandella, tn., Portugal, 30 m. SW. Bragança. Lat. 41° 31′ N.
Mirandola, tn., Italy, 18 m. NNE. Modena.
Mirano, tn., Italy, 10 m. WNW. Venice. Lat. 45° 29′ N., 12° 6′ E.
Miranpur, tn., India, NW. Provs., Muzaffarnagar dist.
Miranpur Katra, tn., India, NW. Provs., Shahjahanpur dist.
Mira River, Nova Scotia, flows 32 m. to **Mira Bay.**
Mirath. *See* **Meerut.**
Mirbat, spt., Arabia, in extreme S. of Oman. Lat. 16° 58′ N.
Mirboo, North, tn., Victoria, 109 m. E. Melbourne.
Mirebalais, tn., Haiti, W. Indies, 29 m. NNE. Port-au-Prince.
Mirebeau, tn., France, dep. Vienne, 16 m. NNW. Poitiers.
Mirecourt, tn., France, dep. Vosges. Lat. 48° 18′ N., long. 6° 8′ E.
Mirepoix, tn., France, dep. Ariège. Lat. 43° 5′ N., long. 1° 53′ E.
Mirfield, tn. and par., Yorks., 4¾ m. NE. Huddersfield.
Mirganj, *tahsil*, Bareilly dist., NW. Provs., India. Area 154 sq. m.
Mirganj, headqrs. vil. of above, 21 m. NW. Bareilly.
Mirganj, trading vil., Rangpur dist., Bengal.
Mirgorod, tn., Russia, Poltava. Lat. 50° 7′ N., long. 33° 42′ E.
Miri, tribe, India, in mtns. between Assam and Tibet.
Miribel, tn., France, dep. Ain, 12 m. SE. Trévoux.
Mirik, Cape, Senegambia, W. Africa. Lat. 19° 22′ N., long. 16° 32′ W.
Mirim, Lagoa, between Brazil and Uruguay, 100 m. by 20 m.
Mirit, vil., Brazil, in state of Rio de Janeiro.
Mirkasarai, tn., Bengal, Noakhali dist. Lat. 22° 46′ N., 91° 37′ E.
Mirool Creeks, New South Wales, cos. Cooper, Sturt, and Bourke.
Miropolie, tn., Russia, 50 m. SW. Kursk. Lat. 51° 2′ N., 35° 27′ E.
Mirow, vil., Mecklenburg, 12 m. WSW. Neu-Strelitz.
Mirpur, *taluk*, Shikarpur dist., Sind, Bombay. Area 1720 sq. m.
Mirpur, hdqrs. tn. of above. Lat. 28° 1′ N., long. 69° 35′ E.
Mirpur, tn., Upper Sind, Bombay. Lat. 28° 11′ N., long. 68° 46′ E.
Mirpur Batoro, *taluk*, Karachi dist., Bombay. Area 268 sq. m.
Mirpur Batoro, chief tn. of above. Lat. 24° 44′ N., long. 68° 17′ E.
Mirpur Khae, *taluk*, Haidarabad dist., Bombay. Area 561 sq. m.
Mirpur Khas, chief tn. of above. Lat. 25° 32′ N., long. 69° 3′ E.
Mirpur Sakro, *taluk*. Karachi dist., Bombay. Area 1108 sq. m.
Mirs Bay, China, NE. of Hongkong.
Mirzapur, dist., NW. Provs., India. Area 5223 sq. m.
Mirzapur, city and hdqrs. of above. 25° 10′ N., 82° 38′ E.
Misantla, ruined city, Mexico, 35 m. NE. Jalapa.
Misbourn River, Bucks, flows 14 m. SE. to R. Colne.
Miscou Island, in Gulf of St. Lawrence. Lat. 47° 57′ N.
Misda, tn., Tripoli. Lat. 31° 29′ N., long. 12° 23′ E.
Misdroy, vil., Prussia, in Pomerania. Lat. 53° 56′ N., long. 14° 27′ E.
Miserden, vil., Gloucestershire, 6½ m. NE. Stroud.
Mishawaka, vil., Indiana, St. Joseph co., on St. Joseph R.
Mishicott, vil. and tnship., Wisconsin, Manitowoc co.
Mishmi Hills, India, on E. frontier of Assam.
Misilmeri, tn., Sicily, prov. and 6 m. SE. Palermo.
Misinto, vil., Italy, prov. Milan, 12 m. NW. Monza.
Misiones, territory, NE. Argentine Republic, S. of Paraguay.
Mision, La, vil., Mexico, state Hidalgo, NW. Jacala.
Miskisb Mtns., co. Cork, between Bantry Bay and Kenmare R.
Miskolcz, tn., Hungary, co. Borsod, 93 m. ENE. Buda-Pesth.
Misol Island, New Guinea. Lat. 2° S., long. 129° E. Ar. 785 sq. m.
Misozwe, miss. stn., German E. Africa, Usambara.
Misrikh, *pargana*, Sitapur dist., Oudh. Area 126 sq. m.
Misrikh, *tahsil*, Sitapur dist., Oudh. Area 613 sq. m.
Misrikh, tn. in above. Lat. 27° 26′ N., long. 80° 34′ E.
Missanabie, ry. stn., Ontario, 555 m. W. Ottawa.
Missango, vil., Portuguese W. Africa, at mouth of R. Lelundo.
Misselemish, tn., Nubia, on the Bahr-el-Azrek.
Missenden, Gt. and Lt., 2 vils., Bucks, 4½ and 2½ m. NW. Amersham.
Missrghin, vil., Algeria, prov. and 8 m. SW. Oran.
Missillac, vil., France, Loire-Infér., 6 m. WSW. St. Gildas-des-Bois.
Missinibbi River, Ontario, a head-stream of the Moose R.
Missinippi River. *See* **Churchill River.**
Mission, ry. stn., British Columbia, 416 m. W. Donald.
Missionee *See* **Mission.**
Missisaga River, Ontario, falls into Lake Huron.
Missisquoi Bay, Quebec, an arm of Lake Champlain.
Missisquoi River, Quebec, flows 75 m. to Missisquoi Bay.
Missisinewa River, Ohio, falls into Wabash R. in Miami co.

Mississippi, state, U.S. Area 46,810 sq. m.
Mississippi, vil., Ontario, Frontenac co., 6½ m. from Kingston.
Mississippi City, vil., Mississippi, cap. of Harrison co.
Mississippi River, N. America, falls into Gulf of Mexico.
Mississippi River, Ontario, rises in **M. Lake**, flows 100 m. to Ottawa R.
Missivri, spt. tn., E. Roumelia, 18 m. NE. Burgas.
Missolonghi, tn., Greece, 22 m. W. Lepanto. Lat. 38° 21′ N.
Misson, vil., Notts, on R. Idle, 3 m. NE. Bawtry.
Missoula, vil., Montana, cap. of M. co., on Missoula R.
Missouri, a central state, U.S. Area 69,415 sq. m.
Missouri City, vil., Missouri, Clay co., on Missouri R.
Missouri River, U.S., principal tributary of the Mississippi.
Missouri Valley, vil., Iowa, Harrison co., on Boyer R.
Mistassihi River, Quebec, affluent of Mistassini R.
Mistassini Lake, Labrador. Lat. 50° 35′ N.; long. 72° 25′ W.
Mistassini River, Quebec, falls into Lake St. John.
Mistek, tn., Austria, in Moravia, 15 m. ENE. Neu-Titschein.
Mistelbach, tn., Lower Austria, 18 m. NE. Korneuburg.
Misterbianco, vil., Sicily, circle and 4 m. W. Catania.
Misterton, vil., Notts, 5 m. NW. Gainsborough.
Misterton, par. and vil., Somerset, 1½ m. SE. Crewkerne.
Misthra, vil., Greece, Laconia, 2½ m. ESE. Sparta.
Mistigonche Lake, Quebec, Rimouski co.
Mistley, vil., Essex, on R. Stour, 1 m. E. Manningtree.
Mis Tor, Gt. and **Lit.**, Dartmoor, Devon, 5 m. NE. Tavistock.
Mistretta, tn., Sicily, prov. and 67 m. WSW. Messina.
Misuninsk, tn., Siberia, in gov. of Tomsk.
Mitau, tn., Russia, cap. of Courland. Lat. 56° 39′ N.
Mitauli, tn., Kheri dist., Oudh, India.
Mitaziri, spt., Japan, in SW. of Hondo I., prov. Suvo.
Mitcham, par. and vil., Surrey, on R. Wandle.
Mitcham, ry. stn. and suburb of Adelaide, S. Australia.
Mitcham, tn. and ry. stn., Victoria, 13½ m. from Melbourne.
Mitcheldean, par. and vil., co. and 12 m. W. Gloucester.
Mitchell, tn., Ontario, co. Perth. Lat. 43° 27′ N., long. 81° 19′ W.
Mitchell, tnship., New South Wales, 124 m. W. Sydney.
Mitchell, tn., Queensland, co. Dublin. Lat. 26° 30′ S., long. 148° E.
Mitchell, vil., Indiana, Lawrence co.
Mitchell, vil. and tnship., Iowa, Mitchell co., on Red Cedar R.
Mitchell or St. Michael, vil., Cornwall, 6½ m. NE. Truro.
Mitchellgrove, vil., Sussex, 4 m. NE. Arundel.
Mitchell Island, New South Wales, off coast of co. Macquarie.
Mitchell River, New South Wales, falls into the Nymboi R.
Mitchell River, Queensland, falls into Gulf of Carpentaria.
Mitchell River, Victoria, cos. Wonnangatta and Dargo.
Mitchell's Peak or **Black Dome**, mtn., N. Carolina. Alt. 6707 ft.
Mitchellville, vil., Iowa, Polk co. Seat of a university.
Mitchelstown, mkt. tn., co. Cork, 10 m. N. Fermoy.
Mitchelstown, tnship., Victoria, co. Dalhousie, on Goulburn R.
Mitford, par. and vil., Northumberland, 2½ m. SW. Morpeth.
Mit-Gamar, tn., Lower Egypt, 28 m. SSW. Mansurah. Lat. 30° 43′ N.
Mithankot, tn., Punjab, Dera Ghazi Khan dist. Lat. 28° 55′ N.
Mitha Tiwana, tn., Shahpur dist., Punjab. Lat. 32° 15′ N., 72° 9′ E.
Mither Tap, highest summit, Bennachie group, Aberdeenshire.
Mithian, eccl. dist. and vil., Cornwall, 6½ m. NW. Truro.
Mitho, tn., French Cochin China, 37 m. SW. Saigon.
Mithri, vil., Brit. Baluchistan, on Nari R. Lat. 29° 20′ N.
Mithri, vil., Punjab, in Sirsa dist. Lat. 29° 50′ N.
Mitia Kaua Island, New Guinea, off mouth of Baxter R.
Mitiamo, tn., Victoria, 142½ m. N. Melbourne. 36° 3′ S., 144° 10′ E.
Mitla, vil., Mexico, state Oajaca. Has ancient ruins.
Mito, tn., Japan, in E. of Hondo I., prov. Hitachi.
Mitranwali, tn., Sialkot dist., Punjab, India.
Mitre Lake, Victoria, co. Lowan, S. of the Sandy Desert.
Mitre Peak, mtn., Fiji, in N. of Vanua Levu.
Mitrowicz, tn., Croatia-Slavonia, 23 m. SW. Peterwardein.
Mittagong, tn., New South Wales, 77 m. S. Sydney. Lat. 34° 17′ S.
Mitta-Mitta, tn., Victoria, co. Bogong. Lat. 36° 5′ S., 146° 58′ E.
Mitta-Mitta River, Victoria, between cos. Benambra and Bogong.
Mittelbexbach, vil., Bavaria, dist. Homburg, on R. Blies.
Mittelwalde, tn., Prussian Silesia, on R. Neisse.
Mittenwalde, tn., Prussia, 23 m. ESE. Potsdam.
Mitterburg, Istria, German name for Pisino, *q.v.*
Mitterteich, vil., Bavaria, 6 m. NW. Tirschenreuth.
Mitti, *taluk*, Thar and Parkar dist., Sind, Bombay.
Mitti, tn. in above. Lat. 24° 44′ N., long. 69° 51′ E.
Mittineague, vil., Massachusetts, Hampden co.
Mitton, par., Lancashire and Yorks, 2 m. SW. Clitheroe.
Mittun-Kote. *See* **Mithankot.**
Mittweida, tn., Saxony, circle of Leipzig. Lat. 50° 58′ N., 12° 58′ E.
Mityiene, isl., belonging to Turkey, in Ægean Sea. Lat. 39° 10′ N.
Mixco, tn., Guatemala. Lat. 14° 42′ N., long. 91° 38′ W.
Mixquiahuala, vil., Mexico, state Hidalgo, 24 m. W. Actopan.
Miya, spt., Japan, Hondo I., on Bay of Ovari.
Miyake-sima, isl., Japan, off SE. coast of Hondo I. Lat. 34° 2′ N.
Miyako, spt. vil., Japan, NE. Hondo Is., prov. Rikuchiu.
Miyako Island, Japan, in Liu-Kiu Islands. Lat. 24° 50′ N.
Miyakonojo, tn., Japan, Hondo I., prov. Hiuga.
Miyanojo, tn., Japan, Hondo I., prov. Satsuma.
Miyatsu, tn., Japan, Hondo I., prov. Tango.
Miyazaki, spt. tn., Japan, Hondo I., prov. Hiuga.
Mi-yun, tn., China, prov. Pe-chi-li. Lat. 40° 24′ N., 116° 53′ E.
Mizen Head, cape, SW. co. Cork. Lat. 51° 27′ N., long. 9° 50′ W.
Mizhiritch, tn., Russia, 79 m. NW. Kharkov.
Mkusi River, South East Africa, falls into St. Lucia Bay.
Mkuzi, miss. stn., German E. Africa, WNW. Pangani. Lat. 5° 14′ S.
Mlava, tn., Russia, gov. and 50 m. NNE. Plock.
Mlava River, Servia, flows 75 m. to the Danube.
Mlela River, Portuguese SE. Africa, flows SE. to Indian Ocean.
Mleta, plain, Algeria, prov. Oran. Lat. 35° 30′ N.
Mlila, vil., Algeria, prov. and 23 m. S. Constantine.
Mluli River, Portuguese SE. Africa, falls into Indian Ocean.
Mo, vil., Norway, prov. Christiansand, dist. Bratsberg.
Mo, vil., Norway, prov. Tromsö, 68 m. S. Bodö.
Moa Island, Dutch E. Indies. Lat. 8° 12′ S., long. 128° E.
Moala Island, Fiji Islands. Lat. 18° 45′ S., long. 179° 58′ E.
Moama, tn., N. S. Wales, 516 m. SW. Sydney. 36° 3′ S., 144° 56′ E.
Moan, Loch, Ayrshire, source of R. Cree.
Moate, mkt. tn., W. co. Meath, 68 m. W. Dublin.
Mobangi, affl. of R. Congo and lower course of Welle-Makua.
Mobberley, par. and vil., Cheshire, 4½ m. S. Altrincham.
Mobeetie, vil., Texas, cap. of Wheeler co.
Mobering House, ry. stn., British Columbia, 1012 m. W. Winnipeg.
Moberley House, set., Athabasca, on Peace R.
Moberly, vil., Missouri, Randolph co.
Mobile, city, Alabama, on **M. R.**, and a bay off G. of Mexico.
Mobile River, Alabama, formed by Alabama and Tombigbee Rs.
Moce Island, Fiji, 2 m. in diameter.
Mocha or **Mokha**, ft. spt., Arabia, on Red Sea. 13° 10′ N., 43° 20′ E.
Mochras Island, Merioneth, in Cardigan Bay.
Mochrum, par. and vil., Wigtownshire, on E. side of Luce Bay.
Mockbeggar Wharf, coast sand, Cheshire, on Wirral coast.
Mocker, vil., W. Prussia, 2½ m. N. of Thorn.
Möckern, tn., Prussian Saxony, 10 m. SSE. Burg, on R. Ehle.
Möckern, tn., Saxony, dist. and 2½ m. NW. Leipzig.
Möckmühl, tn., Würtemberg, 11 m. NE. Neckarsulm.
Mocksville, vil. and tnship., N. Carolina, cap. of Davie co.
Moclin, tn., Spain, prov. and 18 m. WNW. Granada.
Mocomoco, ft. tn., Sumatra, E. Indies. Lat. 2° 34′ S., 101° 12′ E.
Mocsa, vil., Hungary, co. and 7 m. SSE. Komorn.
Moctezuma, municipality, NW. Mexico, state San Luis Potosi.
Modane, vil., France, dep. Savoie, on R. Arc.
Modbury, tn., Devonshire, 12 m. E. Plymouth.
Modder River, S. Africa, Griqualand West, affl. of Vaal R.
Modelligo, par., Ireland, co. Waterford, 4 m. E. Cappoquin.
Modena, prov., Italy, in Emilia. Area 1000 sq. m.
Modena, city, Italy, 23 m. NW. Bologna. 44° 38′ N.
Moderagam Oya, riv., Ceylon, falls into Gulf of Manar.
Modern, tn., Hungary, 16 m. NE. Pressburg.
Modesto, vil., California, cap. of Stanislaus co.
Modica, tn., Sicily, prov. Syracuse. 36° 52′ N., 14° 46′ E.
Modigliana, tn., Italy, prov. Florence. Lat. 44° 10′ N., 11° 46′ E.
Modlin, fortress, Russia, gov. Plock, 16 m. NW. Warsaw.
Mödling, vil., Lr. Austria, 6 m. NNW. Baden. Lat. 48° 6′ N., 16° 17′ E.
Modoni, spt. tn., Greece. Lat. 36° 48′ 32″ N., long. 21° 40′ E.
Modor. *See* **Modern.**
Modreeny, par., co. Tipperary. Contains Cloughjordan.
Modugno, tn., Italy, prov. Bari. Lat. 41° 6′ N., long. 16° 47′ E.
Modum, vil., Norway, dist. Buskerud. Lat. 60° 57′ N., long. 10° 2′ E.
Moe, tnship., Victoria, 80 m. E. Melbourne. Lat. 38° 10′ S., 146° 11′ E.
Moel Cynwch, hill, Merionethshire, on N. side of Dongelly.
Moel Famman, hill, on border of Denbigh and Flintshires.
Moelfre, par. and isl., Anglesey, 7 m. SE. Amlwch.
Moel Siabod, mtn., Carnarvonshire. Alt. 2865 ft.
Moel Sych, mtn., Merioneth, Montgomery, and Denbigh. 2718 ft.
Moelwyn, mtn., Merioneth, 3½ m. NW. Festiniog. 2529 ft.
Moel-y-Don, ferry, on Menai Strait, near Britannia Bridge.
Möen, isl., Denmark, in Baltic. Lat. 54° 57′ N., long. 12° 18′ E.
Mõen, isl., Russia, gov. Esthonia, 40 m. long.
Moeraki, set., New Zealand, co. Waitaki.
Moerangi Bay, New Zealand, co. Waitaki, 5 m. long by 2 m. wide.
Moerbeke, vil., Belgium, E. Flanders. Lat. 51° 11′ N., 3° 55′ E.
Moerdyk, vil., Netherlands, N. Brabant, 10 m. NNW. Breda.
Moeris, Lake. *See* **Birket-el-Karn.**
Moe River and **Swamp**, Victoria, co. Buln-Buln.
Moero, Lake, Central Africa. Lat. 9° S., long. 28° 40′ E.
Moffat, tn. and spa, Dumfriesshire, on R. Annan.
Moffat, vil., Ontario, co. Halton, 18 m. from Guelph.
Moffat Water, Dumfries, flows 12 m. Annan.
Moga, *tahsil*, Firozpur dist., Punjab. Area 811 sq. m.
Moga, tn. and hdqrs. of above, 35 m. from Firozpur.
Mogador, ft. spt. city, Morocco. 31° 30′ N., 9° 42′ W.
Mogadouro, tn., Portugal, 32 m. SSE. Bragança. Lat. 41° 39′ N.
Mogeely, par., E. co. Cork, on R. Bride, 4 m. S. Ballyduff stn.
Mogeely, par. and ry. stn., E. Cork, 10 m. W. Youghal.
Mogeesha, par., E. co. Cork. Contains part of Middleton.
Mogelsberg, vil., Switzerland, 12 m. WSW. St. Gall.
Mogente, tn., Spain, 46 m. SSW. Valencia. Lat. 38° 46′ N., 0° 46′ W.
Moggio di Sotto, tn., Italy, prov. and 25 m. NNW. Udine.
Moggy Island, New Zealand, off W. coast of Stewart Island.
Moghal Fort, British Baluchistan. Lat. 29° 36′ N., long. 66° E.
Moghilev. *See* **Mohilev.**
Mogil Mogil, tn., New S. Wales. Lat. 29° 15′ S., long. 149° 47′ E.
Mogilno, tn., Prussia, prov. Posen. Lat. 52° 41′ N., 17° 59′ E.
Mogi-Mirim, tn., Brazil, state São Paulo. Lat. 22° 22′ S., 47° 8′ W.
Moginand, vil., Sirmur state, Punjab. Lat. 30° 32′ N., 77° 19′ E.
Moglia, tn., Italy, prov. Mantua, 5 m. ESE. Gonzaga.
Mogliano, vil., Italy, 7 m. S. Macerata. Lat. 43° 11′ N., 13° 28′ E.
Mogliano, com., Italy, Venetia. Lat. 45° 33′ N., long. 12° 14′ E.
Mo-gnyo, tnship. and tn., Lr. Burma, Tharawadi dist. Lat. 58° 20′ N.
Mogo, tn., New South Wales, 205 m. S. Sydney. Lat. 35° 32′ S.
Mogok, vil., Upper Burma, Ruby Mines dist. Long. 96° 32′ E.
Mogn, place with harbour, Persia, on Persian Gulf.
Mogner, tn., Spain, 6 m. ENE. Huelva. Lat. 37° 16′ N.
Mogultur, tn., Godavari dist., Madras. Lat. 16° 24′ N., 81° 43′ E.
Mogy das Cruces, tn., Brazil, state and 31 m. E. São Paulo.
Mohace, tn., Hungary, on R. Danube. Lat. 45° 58′ N.
Mohaka, tnship., New Zealand, co. Wairoa, on Mohaka R.
Mohali, vil., Nepal, India. Lat. 29° N., long. 80° 15′ E.
Mohammera, tn., Persia, prov. Khuzistan. Lat. 30° 27′ N., 48° 15′ E.
Mohan, *tahsil*, Unao dist., Oudh, India. Area 437 sq. m.
Mohan, tn. in above. Lat. 26° 47′ N., long. 80° 43′ E.
Mohan Aurae, *pargana*, Unao dist., Oudh. Area 196 sq. m.
Mohand, pass, Dehra Dun dist., NW. Provs., India.
Mohanganj, *pargana*, Rai Bareli dist., Oudh. Area 79½ sq. m.
Mohanlalganj, *tahsil*, Lucknow dist., Oudh. Area 272 sq. m.
Mohanlalganj, *pargana*, Lucknow dist., Oudh. Area 200 sq. m.
Mohanlalganj, hdqrs. tn. of above. Lat. 26° 41′ N., long. 81° 1′ 30″ E.
Mohanpur, native state, Bombay, Gujarat, Mahi Kantha agency.
Mohan River, India, Oudh, falls into the Kauriala, in Kheri dist.
Mohari, tn., India, Cent. Provs., Bhandara dist. Lat. 21° 19′ N.
Mohave Desert, California, in S. of state, below sea level.
Mohawk, vil., Ontario, Brant co., 5 m. from Brantford.
Mohawk, vil., New York, Herkimer co., on Mohawk R.
Mohawk River, New York, flows 175 m. to the Hudson.
Moher Cliffs, W. co. Clare, rising 580 ft. out of the sea.
Mohgaon, tn., Chhindwara dist., Cent. Provs., India. Lat. 21° 38′ N.
Mohi, tn., Unao dist., Oudh, India. Lat. 26° 26′ N., long. 81° 2′ E.
Mohilev, gov., W. Russia. Area 18,550 sq. m.
Mohilev, tn. and cap. of above. Lat. 53° 53′ N., 30° 22′ E.
Mohilev, tn., Russia, gov. Podolia. Lat. 48° 27′ N., 28° E.
Mohill, mkt. tn., co. Leitrim, 5 m. NE. Dromod ry. stn.
Mohilla, isl., Comoro Islands, E. Africa. Lat. 12° 15′ S., 43° 48′ E.
Mohnar, tn., Bengal, Muzaffarpur dist., 20 m. SE. Hajipur.
Mohne, fortress, Bashahr state, Punjab. Lat. 31° 26′ N., 78° 19′ E.
Moho, vil., Peru, dep. Puno. Lat. 15° 23′ S., long. 69° 22′ W.
Mohol, vil., Hungary, on R. Theiss, 10 m. NNE. Becse.
Mohon, vil., France., dep. Ardennes, ½ m. ESE. Mézières.
Mohpa, vil., Nagpur dist., Cent. Provs., India. 21° 19′ N., 78° 52′ E.
Möhringen, vil., Würtemberg, dist. and 4 m. SSW. Stuttgart.
Mohrungen, tn., E. Prussia, 62 m. SSW. Königsberg. Lat. 53° 57′ N.
Moidart, coast dist. and sea loch, SW. Inverness-shire.
Moin, The, moorland, N. Sutherland, Durness and Tongue pars.
Moingona, vil., Iowa, Boone co. Coal mines.
Moira, vil. and ry. stn., Leicestersh., 2½ m. SW. Ashby-de-la-Zouch.
Moira, par. and vil., co. Down, in SW. of Belfast.
Moira, vil. and tnship., New York, Franklin co.
Moira Lake, New South Wales, near Victorian border.
Moirang, tn., Manipur, NE. India, W. of Logtak Lake. Lat. 24° 30′ N.
Moira River, Ontario, flows S. 30 m. to Bay of Quinté.
Moisdon, vil., France, Loire-Inférieure, 6 m. S. Châteaubriant.
Moisie, River, E. Quebec, flows S. to Gulf of St. Lawrence.
Moissac, vil., France, Tarn-et-Garonne. Lat. 44° 6′ N., long. 1° 7′ E.
Moita, tn., Portugal, dist. and 9 m. ESE. Lisbon.
Moja, vil., Bolivia, prov. La Paz, on Lake Titicaca.
Mojacar, tn., Spain, 37 m. NE. Almeria. Lat. 37° 8′ N.
Mojarh, tn., Bahawalpur state, Punjab. Lat. 29° 1′ N.
Mojpur, vil., Alwar state, Rajputana, India.
Mokanui, tnship., New Zealand, on E. coast of co. Kaikoura.
Moka Paginu Muwadu, petty state, Rewa Kantha, Gujarat, Bombay.
Mokau River, New Zealand, separates cos. Kawhia and Clifton.
Mokhad, tn., Rawal Pindi dist., Punjab, on R. Indus.
Mokher, tn., Chhindwara dist., Cent. Provs., India.
Mokihinni, gold-field, New Zealand, co. Buller. Lat. 41° 35′ S.
Moko-Hinon Island, New Zealand, E. of Whangarei Bay.
Mokola, tnship., New Zealand, on border of cos. Patea and Hawera.
Mokrin, vil., Hungary, co. Torontal, 9 m. NNW. Nagy-Kikinda.
Mokshan, tn., Russia, gov. and 24 m. NW. Penza.
Moksha River, Central Russia, flows 230 m. to the Oka.
Mola di Bari, spt., S. Italy. Lat. 41° 3′ N., long. 17° 6′ E.
Mola di Gaeta, tn., Italy, prov. Caserta. Lat. 41° 13′ N., 13° 35′ E.
Molagavita, vil., Colombia, state Santander, 9 m. SW. Concepcion.
Molahiffe, par. and ry. stn., co. Kerry, 5 m. NE. Milltown.
Molakalmuru, vil., India, Chitaldrug dist., Mysore. Lat. 14° 44′ N.
Moland, vil., Norway, prov. Christiansand, dist. Nedenäs.
Molango, vil., Mexico, state Hidalgo, 47 m. NNE. Pachuca.
Mold, parl. bor., Flintshire, 13 m. W. Chester.
Moldau, River, Bohemia, flows 267 m. to the Elbe.
Moldanthein, tn., Bohemia, on R. Moldau, 18 m. N. Budweis.
Moldava River, Bukowina and Moldavia, affluent of the Sereth.
Moldavia, part of Roumania, drained by Rs. Sereth and Pruth.
Molde, spt., Norway, prov. Trondhjem, on **M. Fiord.** Lat. 62° 47′ N.
Moldova, vil., Hungary, 56 m. E. Belgrade.
Molenbeek, a NW. suburb of Brussels, Belgium.
Mole River, Sussex and Surrey, flows 30 m. to the Thames.
Mole River, New S. Wales, flows SE. to the Beardy R.
Môle-St.-Nicholas, spt., Haiti I. Lat. 19° 50′ N., long. 73° 18′ W.
Molesworth, tnship., Victoria, Anglesey co., on Goulburn R.
Molesworth, vil., Ontario, Huron co., 7 m. from Listowel.
Molfetta, spt., Italy, 18 m. ESE. Barletta. Lat. 41° 13′ N.
Moliagul, tn., Victoria, 115 m. NW. Melbourne. Lat. 36° 45′ S.
Molières, vil., France, Tarn-et-Garonne. Lat. 44° 11′ N., 1° 23′ E.
Molin. *See* **Mölin.**
Molina, vil., Chili, prov. and 31 m. NE. Talca.
Molina, tn., Spain, 7 m. NW. Murcia. Lat. 38° 7′ N., 1° 10′ W.
Molina, tn., Spain, 65 m. ENE. Guadalajara. Lat. 40° 55′ N.
Molinara, vil., Italy, prov. Benevento. Lat. 41° 17′ N., 14° 56′ E.
Moline, city, Illinois, Rock Island co., on Mississippi.
Molinella, com., Italy, prov. and 18 m. NE. Bologna.
Molinoe del Rey, vil., Spain, prov. Teruel, 9 m. NW. Castellote.
Molinoe, vil., Argentine Republic, prov. and 62 m. WNW. Salta.
Molise, former prov., Italy. *See* **Abruzzi e Molise.**
Molliterno, tn., Italy, 11 m. NNE. Lagonegro. Lat. 40° 13′ N., 15° 50′ E.
Mölk. *See* **Melk.**
Moll, tn., Belgium, prov. Antwerp. Lat. 51° 12′ N., long. 5° 7′ E.
Mollendo, spt. tn., Peru. Lat. 17° 1′ S., long. 72° 2′ W.
Mollina, tn., Spain, prov. Malaga, 10 m. NW. Antequera.
Mollinhurn, vil., Lanarkshire, 8 m. NE. Glasgow.
Mollis, vil., Switzerland, canton and 4 m. N. Glarus.
Mölln, tn., Prussia, Schleswig-Holstein, 18 m. NNE. Lauenburg.
Molocchio, vil., Italy, prov. Calabria, 12 m. SE. Palma.
Molodia, vil., Bukowina, Austria-Hungary, 6 m. SE. Czernowitz.
Mologa, tn., Russia, gov. Yaroslav. Lat. 58° 14′ N., long. 38° 30′ E.
Mologa River, Russia, flows 337 m. to the Volga
Molokai, isl., Hawai. Lat. 21° 8′ N., long. 57° W. Area 306 sq. m.
Molong, dist., New South Wales. Lat. 33° 6′ S., long. 148° 54′ E.
Molong, set. and ry. stn., New S. Wales. Lat. 35° 25′ S., 149° 25′ E.
Molonta, harbour, Dalmatia, on Adriatic Sea.
Molopolole, tn., Bechuanaland. Lat. 24° 25′ S., long. 24° 30′ E.
Molopo River, Bechuanaland, enters Orange R. as the Hygap, 560 m.
Molsheim, tn., Alsace, 11 m. WSW. Strasburg.
Molteno, tn., Cape Colony, co. Albert, 21 m. S. Burghersdorp.
Molton, North, par. and vil., Devon, 2½ m. NE. South Molton.
Molton, South, mun. bor., Devon, on R. Mole, 10½ m. SE. Barnstaple.
Moluccas or **Spice Islands**, Dutch group, E. Indian Arch., on Equator. Area 20,460 sq. m.
Molyneux, tn., New Zealand, in co. and at mouth of Clutha R.
Mombach, vil., Hessen, circle and 3 m. NW. Mainz.
Mombasa, isl. and tn., British E. Africa. Lat. 4° 4′ S.
Momhello, com., Italy, prov. Como, near Lago Maggiore.
Mombello, vil., Italy, prov. Alessandria, 10 m. W. Casale.
Momhera, Livingstonia miss. stn., Equat. Africa. Lat. 11° 30′ S.
Mombuttu, dist. and tribe, Congo Free State. Lat. 4° N., 26° E.
Momein, tn., China, prov. Yun-nan, on the Irawadi. Lat. 25° N.
Momeit, dist. and vil., Upper Burma. Lat. 23° 8′ N., 96° 38′ E.
Momence, vil. and tnship., Illinois, in co. and on R. Kankakee.
Mominabad, tn., India, Nizam's Dominions, 46 m. ESE. Bhir.
Mompoe, tn., Colombia, state Bolivar. Lat. 9° 18′ N., 74° 33′ W.
Momundilla, dist., New South Wales, co. Hunter.
Mona, isl., Porto Rico, W. Indies. Lat. 18° 6′ N., long. 67° 50′ W.
Mona, vil. and tnship., Utah, Juab co.
Monach Islands, Outer Hebrides, off W. coast of North Uist I.
Monaco, principality and tn., surrounded by dep. of Alpes-Maritimes, and on Mediterranean. Area 8 sq. m.
Monadhliath Mtns., Inverness, on W. side of Strathspey. 3087 ft.
Monagay, par., S. co. Limerick. Contains part of Newcastle.
Monaghan, co., Ulster, Ireland. Area 500 sq. m.
Monaghan, co. tn. of above, 54 m. SW. Belfast. Lat. 54° 15′ N.
Monamolin, par., N. co. Wexford, 5 m. S. Ballycanew
Monaniny, par., N. co. Cork, 5 m. NE. Mallow.
Monar, Loch, Ross and Inverness, 25 m. SW. Beauly.
Monaro, dist., New South Wales, in SE. extremity of colony.
Monart, par., Wexford, 2 m. NW. Enniscorthy.
Monarto, dist. and ry. stn., S. Australia, 46 m. E. Adelaide.
Monaeteranenagh, par., co. Limerick, 2 m. E. Croom.
Monasterevin, tn., W. co. Kildare, 37 m. SW. Dublin.
Monasterzyska, tn., Austria, Galicia, 10 m. WNW. Buczacz.
Monastier, tn., France, Haute-Loire, 9 m. SE. Le Puy.
Monastir, spt., N. Africa, in Tunis. Lat. 35° 46′ N., 10° 46′ E.
Monastir or **Bitolia**, city, Turkey. Lat. 41° 1′ N., 21° 18′ E.
Moncada, tn., Spain, 6 m. NNW. Valencia. Lat. 38° 34′ N., 0° 25′ W.
Moncalieri, tn., Italy, 5 m. S. Turin. Lat. 45° N., long. 7° 41′ E.
Moncalvo, tn., Italy, prov. Alessandria. Lat. 45° 2′ N., 8° 16′ E.
Mönch, The, mtn., Switzerland, in Bernese Alps. Alt. 13,468 ft.
Monção, vil., Brazil, state Maranhão, 100 m. SSW. San Luiz.
Monção, ft. tn., Portugal, 32 m. NE. Vianna do Castello. Lat. 42° N.
Moncarapacho, tn., Portugal, dist. and 8 m. NE. Faro.
Monceau, vil., Belgium, prov. Hainaut, on R. Sambre.
Monchique, tn., Portugal, 38 m. WNW. Faro. Lat. 37° 19′ N., 8° 32′ W.
Monchique, Serra de, S. Portugal. La Foya 2962 ft.
Monckton Combe, par., Somerset, 2½ m. SE. Bath.
Monclova, tn., Mexico, state Coahuila. Lat. 26° 54′ N.
Moncœur Islands, Victoria, in Bass' Strait. Highest point 331 ft.
Moncontour, vil., France, dep. Vienne. Lat. 46° 53′ N.
Moncton, port of entry, New Brunswick. Lat. 46° 5′ N., 64° 10′ W.
Monda, tn., Spain, 25 m. WSW. Malaga. Lat. 36° 40′ N.
Monda, tn., Nagpur dist., Central Provs., India.
Mondariz, com., Spain, prov. and 16 m. SSE. Pontevedra.
Mondego River, Portugal, flows 140 m. to the Atlantic Ocean.
Mondemkhallu, vil., Madras, Vizagapatam dist. 18° 55′ N., 83° 45′ E.
Mondo, mission stn., German E. Africa. Lat. 6° 10′ S., 37° 40′ E.
Mondolfo, vil., Italy, 15 m. SE. Pesaro. Lat. 43° 46′ N., 13° 5′ E.
Mondoñedo, tn., Spain, 30 m. NNE. Lugo. 43° 25′ N.
Mondovi, tn., Italy, 15 m. ESE. Coni. Lat. 44° 22′ N.
Mondovi, vil., Algeria, 14 m. S. Bona. Lat. 36° 39′ N., 7° 42′ E.
Mondragon, tn., Spain, Basque provs. Lat. 42° 57′ N., 2° 34′ W.
Mondragone, vil., Italy, 18 m. ESE. Gaeta. Lat. 31° 6′ N., 13° 56′ E.
Mondsee, vil. and lake, Austria. Lat. 47° 53′ N., long. 13° 21′ E.
Mondure, tnship., Queensland, dist. Burnett, 120 m. NW. Brisbane.
Mone, dist. and tn., Upper Burma. Lat. 20° 30′ N., long. 97° 54′ E.
Monee, vil. and tnship., Illinois, Will co.
Monein, tn., France, Basses-Pyrénées, 10 m. NNE. Oloron.
Moneglia, vil., Italy, prov. Genoa, 9 m. ESE. Chiavari.
Monemvasia, spt. tn., Greece, on Ægean Sea. 36° 41′ N., 23° 3′ E.
Monese Falls, on Urlar Burn, Perthshire, near Aberfeldy.
Monesterio, tn., Spain, prov. and 65 m. SE. Badajoz.
Monêtier-de-Briançon, tn., France, dep. Hautes-Alpes.
Moneygall, vil., King's co., 8 m. SW. Roscrea.
Moneymore, tn., co. Londonderry, 4 m. NE. Cookstown.
Monfalcone, ft. tn., Austria, 6 m. SSE. Gradisca.
Monfero, com., Spain, prov. and 17 m. ESE. Corunua.
Monfestino, com., Italy, prov. Modena, 6 m. N. Pavullo.
Monfia Island. *See* **Mafia.**
Monforte, tn., Spain, 12 m. WNW. Alicante. 38° 22′ N., 0° 41′ W.
Monforte de Lemos, tn., Spain, 34 m. SSE. Lugo. Lat. 42° 35′ N.
Mong, vil., Gujrat dist., Punjab. Lat. 32° 39′ N., long. 73° 33′ E.
Monga, tnship., New South Wales, co. St. Vincent.
Mongala, Lake, South Australia, 40 m. SE. Lake Frome.
Mongalla River, Congo Free State, affl. of Congo on the right.
Monghyr, dist., Bengal. Area 3921 sq. m.
Monghyr, chief tn. of above. Lat. 25° 23′ N., 86° 30′ E.
Mongolia, region, in N. Chinese Empire. Ar. 1,304,000.
Mongonue, American mission stn., SE. Africa, on Inhambane Bay.
Mongonui, tn. and harbour, New Zealand. Lat. 35° S., 173° 34′ E.
Mongrando, com., Italy, prov. Novara, 4 m. SW. Biella.
Monhegan Island, Maine, off coast of Hancock co.
Moniaive, vil., Dumfriesshire, 7 m. SW. Thornhill.
Monierkhal, vil., Cachar dist., Assam, near Manipur frontier.
Monifieth, vil., Forfarshire, on R. Tay, 6 m. NE. Dundee.
Monikie, par. and ry. stn., Forfarshire, 11½ m. NE. Dundee.
Monimail, par. and vil., Fifeshire, 5½ m. W. Cupar.

Moniquira, tn., Colombia, state Boyaca, 25 m. NW. Tunja.
Monistrol, vil., Spain, 22 m. NW. Barcelona. Lat. 41° 41′ N.
Monistrol, tn., France, Haute-Loire. Lat. 45° 17′ N., 4° 11′ E
Monivea, par. and vil., co. Galway, 6 m. N. Athenry.
Mon-Kai, spt. tn., Tonquin, on Island of Van-Ninh.
Monk Bretton, tn. and tnshp., Yorkshire, 3½ m. NE. Barnsley.
Monkey Island, Berks, in R. Thames, 1 m. SE. Bray.
Monk Frystone, par. and vil., Yorkshire, 6 m. NE. Pontefract.
Monk Hesledon, par. and vil., Durham, 5 m. NW. Hartlepool.
Monkland, New, vil., Lanarkshire, 1½ m. NE. Airdrie.
Monks Bay, SE. coast Isle of Wight, 1 m. NE. Ventnor.
Monks Eleigh, par. and vil., Suffolk, 5½ m. NW. Hadleigh.
Monk Sherborne, par. and vil., Hants, 3 m. NW. Basingstoke.
Monks Kirby, par. and vil., Warwickshire, 6 m NW. Rugby.
Monkstown, par. and vil., co. and 7 m. SE. Cork.
Monkton, par. and vil., Kent, 6½ m. W. Ramsgate.
Monkton, vil. and tnshp., Vermont, Addison co.
Monkton, West, par. and vil., Somersetshire, 3½ m. NE. Taunton.
Monk Wearmouth, par. and ry. stn., Durham, within Sunderland bor.
Monmouth, parl. bor., Monmouthshire, 19 m. S. Hereford.
Monmouth, city, Illinois, cap. of Warren co. 40° 52′ N., 90° 42′ W.
Monmouth, ry. stn., on Canadian Pacific Ry., 385 m. W. Port Arthur.
Monmouth Beach, vil., New Jersey, M. co., on Atlantic Ocean.
Monmouthshire, a W. co. of England. Area 578 sq. m.
Monnikendam, tn., N. Holland, on Zuider Zee. Lat. 52° 27′ N.
Monnow River, Hereford and Monmouth, flows 28 m. to R. Wye.
Mono, vil., Ontario, co. Dufferin, 10 m. N. Orangeville.
Mono Lake, California, Mono co. Water salt and alkaline.
Mono Mills, vil., Ontario, Peel co., 4 m. from Paisley.
Monona, vil. and tnshp., Iowa, Clayton co.
Monongahela City, bor., Pennsylvania, Washington co.
Monongahela River, W. Virginia and Pennsylvania, joins the Allegheny to form the Ohio R.
Monopoli, spt. tn., Italy, 27 m. ESE. Bari.
Monor, tn., Hungary, 20 m. ESE. Buda-Pesth. Lat. 47° 18′ N.
Monostorszeg, vil., Hungary, on Danube, 10 m. NNW. Apatin.
Monovar, tn., Spain, 19 m. WNW. Alicante. Lat. 38° 28′ N.
Monquhitter, par., N. Aberdeenshire, 6 m. E. Turriff.
Monreale, tn., Sicily, 4½ m. WSW. Palermo. 38° 5′ N.
Monroe, vil. and tnshp., Connecticut, Fairfield co.
Monroe, vil., Georgia, cap. of Walton co.
Monroe, vil., Louisiana, cap. of Ouachita par.
Monroe, city, Michigan, cap. of Monroe co., on Raisin R.
Monroe, vil. and tnshp., New York, Orange co.
Monroe, vil. and tnshp., N. Carolina, cap. of Union co.
Monroe, vil. and tnshp., Wisconsin, cap. of Greene co.
Monroe City, vil., Indiana, Knox co.
Monroe City, vil., Ohio, Monroe co.
Monroeton, vil., Pennsylvania, Bradford co.
Monroeville, vil. and tnshp., Alabama, cap. of Monroe co
Monroeville, vil., Indiana, Allen co.
Monroeville, vil., Ohio, Huron co., on Huron R.
Monrovia, cap. tn. of Liberia, Africa. Lat. 6° 18′ N., long. 10° 48′ W.
Monrovia, vil., Indiana, Morgan co.
Mons, tn., Belgium, cap. of Hainaut. Lat. 50° 27′ N.
Monsal Dale, val. and ry. stn., Derbyshire, 3½ m. NW. Bakewell.
Monselice, tn., Italy, 13 m. SW. Padua. Lat. 45° 13′ N., 11° 50′ E.
Monserrat, mtn., Spain, 23 m. NW. Barcelona. Alt. 3058 ft.
Monson, vil. and tnshp., Massachusetts, Hampden co.
Monster, vil., South Holland, 6 m. SW. of the Hague.
Mönsterås, spt. tn., Sweden, on Kalmar Sound. Lat. 57° 4′ N.
Monster Mount, South Australia, co. Buckingham.
Monsummano, tn., Italy, 15 m. E. Lucca. Lat. 43° 52′ N., 10° 49′ E.
Monta, vil., Italy, prov. Coni, NW. of Casale.
Montabaur, tn., W. Prussia, 30 m. NW. Wiesbaden. 50° 26′ N., 7° 29′ E.
Montacute, par. and vil., Somerset, 4 m. W. Yeovil.
Montafunerthal, valley, SE. Vorarlberg, traversed by R. Ill.
Montagano, vil., Italy, 5 m. NNE. Campobasso.
Montagnac, tn., France, dep. Hérault. Lat. 43° 30′ N., 3° 30′ E.
Montagnana, tn., Italy, 24 m. WSW. Padua. Lat. 45° 13′ N.
Montagnareale, vil., Sicily, circle and 2 m. W. Patti.
Montagu, vil., Cape Colony, dist. Robertson.
Montague, vil. and tnshp., Massachusetts, Franklin co.
Montague, vil. and tnshp., Michigan, Muskegon co.
Montague, vil., Texas, cap. of Montague co.
Montague, vil., Prince Edward I., 26 m. E. Charlottetown.
Montague Gold Mines, vil., Nova Scotia, 5 m. from Halifax.
Montagu Island, New South Wales. Lat. 36° 17′ S., long. 150° 32′ E.
Montagu River, Tasmania, co. Wellington.
Montaigu, vil., Belgium, prov. Brabant, 4 m. W. Diest.
Montaigu, tn., France, dep. Vendée. Lat. 46° 58′ N., 1° 19′ W.
Montajone, vil., Italy, prov. Florence. Lat. 43° 33′ N., 10° 54′ E.
Montalban, tn., Venezuela, 30 m. SW. Valencia.
Montalbano, vil., Sicily, 11 m. SW. Castroreale.
Montalbano, tn., Italy, prov. Potenza. Lat. 40° 15′ N., 16° 32′ E.
Montalboddo, tn., Italy, 21 m. W. Ancona. Lat. 43° 37′ N.
Mont Albon, tnshp., Queensland, 19 m. from Herberton.
Montalcino, tn., Italy, 22 m. SSE. Sieua. Lat. 43° 3′ N.
Montale, com., Italy, prov. Florence. Lat. 43° 58′ N., long. 11° 2′ E.
Montalegre, tn., Brazil, state Para, on the R. Amazon.
Montalto, tn., Italy, 9 m. NNE. Ascoli. Lat. 42° 59′ N., 13° 36′ E.
Montalto, tn., Italy, 10 m. NNW. Cosenza. Lat. 39° 25′ N., 16° 12′ E.
Montalvão, tn., Portugal, 21 m. NNW. Portalegre.
Montana, a N. state, U.S. Area 146,080 sq. m.
Montanaro, vil., Italy, 13 m. NE. Turin. Lat. 45° 13′ N., 7° 52′ E.
Montanchez, tn., Spain, 19 m. SSE. Caceres. Lat. 39° 17′ N., 6° 12′ W.
Montargis, tn., France, dep. Loiret. Lat. 48° N., 2° 44′ E.
Montataire, tn., France, dep. Oise, 2 m. W. Creil.
Montauban, tn., France, Tarn-et-Garonne.
Mont-aux-Sources, peak, Drakenberge, S. Africa. Alt. 10,990 ft.
Montazzoli, vil., Italy, 18 m. SW. Vasto. Lat. 41° 57′ N., long. 14° 27′ E.
Montbard, tn., France, Cote-d'Or. Lat. 47° 37′ N., long. 4° 21′ E.
Montbéliard, tn., France, dep. Doubs. Lat. 47° 31′ N., long. 6° 47′ E.
Montblanch, tn., Spain, 18 m. NNW. Tarragona. Lat. 41° 24′ N.
Montbrison, tn., France, dep. Loire. Lat. 45° 35′ N., long. 4° 5′ E.
Montbron, tn., France, dep. Charente. Lat. 45° 40′ N., long. 0° 30′ E.
Montcalm, vil., Quebec, Montcalm co., 12 m. from Joliette.
Montceau-les-Mines, tn., France, Saône-et-Loire.
Montchanin-les-Mines, tn., France, Saône-et-Loire.
Montclair, vil. and tnshp., New Jersey, Essex co.
Montcuq, tn., France, dep. Lot, 13 m. SW. Cahors.
Mont-de-Marsan, tn., France, cap. of dep. Landes.
Montdidier, tn., France, dep. Somme. Lat. 49° 39′ N., long. 2° 33′ E.
Mont-d'Or, mtn. grp., France, in S. of Puy-de-Dome, 6188 ft.
Monte Alegre, tn., Spain, 30 m SE. Albacete. Lat. 38° 48′ N.
Montebello, vil., Italy, 5 m. ENE. Voghera. Lat. 44° 39′ N., 9° 5′ E.
Montebello, vil., Italy, prov. Vicenza. Lat. 45° 27′ N., long 11° 22′ E.
Montebello, vil., Quebec, on Ottawa R., 74 m. NW. Montreal.
Montebeluna, tn., Italy, 12 m. NW. Treviso. Lat. 45° 46′ N., 12° 3′ E.
Montebourg, tn., France, dep. Manche. Lat. 49° 27′ N., 1° 23′ W.
Montecalvo, vil., Italy, prov. Avellino, 6 m. NW. Ariano.
Montecarlo, vil., Italy, prov. and 9 m. E. of Lucca.
Montecarotto, vil., Italy, 25 m. WSW. Ancona. Lat. 43° 32′ N.
Monte Caseros, vil., Argentine Republic, 210 m. SSE. Corrientes.
Montecassiano, vil., Italy, prov. and 6 m. N. Macerata.
Monte Cassino, mtn. and abbey, Italy, near San Germano, *q.v.*
Montecastrilli, vil., Italy, prov. Perugia, 12 m. NW. Terni.
Montecatini, vil., Italy, prov. Pisa, 6 m. WSW. Volterra.
Montecatini, vil., Italy, prov. and 18 m. E. Lucca.
Montecchio, vil., Italy, circle and 9 m. W. Reggio.
Montecchio, vil., Italy, prov. and 8 m. N. Vicenza.
Montecchio Maggiore, vil., Italy, 6 m. SW. Vicenza.
Montech, tn., France, Tarn-et-Garonne. Lat 43° 57′ N., 1° 14′ E.
Montechiaro, vil., Italy, prov. and 11 m. SE. Brescia.
Montechiarugolo, vil., Italy, prov. and 9 m. SSE. Parma.
Monte Christi, spt. tn., Haiti. Lat. 19° 53′ N., long. 71° 39′ W.
Monte Christi, Ecuador. *See* **Manta.**
Montecompatri, vil., Italy, prov. and 12 m. ESE. Rome.
Monte Corno. *See* **Gran Sasso.**
Montecorvino Pugliano, tn., Italy, prov. and 17 m. E. Salerno.
Montecorvino Rovella, com., Italy, prov. and 14 m. E. Salerno
Montecosaro, vil., Italy, prov. and 9 m. E. Macerata.
Monte Cristo, isl., Italy. Lat. 42° 20′ N., long. 10° 17′ E.
Monte della Sibilla, mtn., Apennines, NE. Spoleto, 7212 ft.
Montederramo, com., Spain, prov. and 17 m. ESE. Orense.
Montedoro, vil., Sicily, prov. and 15 m. W. Caltanisetta.
Montefalcione, vil., Italy, prov. and 10 m. NE. Avellino.
Montefalco, tn., Italy, prov. Perugia. Lat. 42° 53′ N., 12° 39′ E.
Montefalcone, vil., Italy, 6 m. S. San Bartolomeo in Galdo.
Montefalcone, vil., Italy, 13 m. NW. Larino. Lat. 41° 52′ N.
Montefano, com., Italy, 9 m. N. Macerata. Lat. 43° 25′ N., 13° 25 E.
Montefiascone, tn., Italy, prov. Rome. Lat. 42° 33′ N., 12° 2′ E.
Montefiore, tnshp., New South Wales, 198 m. W. Sydney.
Montefiorino, vil., Italy, prov. Modena. Lat. 44° 22′ N., 10° 37′ E.
Monteforte, vil., Italy, prov. Verona. Lat. 45° 25′ N., long. 11° 15′ E.
Monteforte, vil., Italy, prov. Avellino. Lat. 40° 53′ N., 14° 43′ E.
Montefrio, tn., Spain, 25 m. WNW. Granada. 37° 20′ N., 4° 6′ W.
Montefusco, tn., Italy, prov. Avellino. Lat. 41° 1′ N., 14° 53′ E.
Monte Giorgio, vil., Italy, 10 m. W. Fermo.
Montegnée, vil., Belgium, prov. Liège, 2 m. E. Hollogne-aux-Pierres.
Montego, spt. tn., Jamaica. Lat. 18° 27′ N., long. 77° 54′ W.
Montegranaro, vil., Italy, 8 m. NW. Fermo. 43° 14′ N., 13° 37′ E.
Montehermoso, tn., Spain, 9 m. W. Plasencia. 40° 5′ N., 6° 15′ W.
Montejicar, vil., Spain, 28 m. NE. Granada. 37° 27′ N., 3° 24′ W.
Monteleone, tn., Italy, 27 m. SW. Catanzaro.
Montelepre, tn., Sicily, 11 m. W. Palermo.
Mont Elie, vil., Quebec, St. Maurice co.
Montelimar, tn., France, dep. Drôme. Lat. 44° 34′ N., long. 4° 45′ E.
Montella, tn., Italy, prov. Avellino. Lat. 40° 50′ N., long. 15° 2′ E.
Montellano, tn., Spain, prov. and 35 m. SE. Seville.
Montello, vil. and tnshp., Wisconsin, cap. of Marquette co.
Montelupo, vil., Italy, prov. Florence. Lat. 43° 43′ N., long. 11° 2′ E.
Montelupone, vil., Italy, 9 m. NE. Macerata. 43° 21′ N., 13° 33′ E.
Montemaggiore, tn., Sicily, prov. Palermo. Lat. 37° 49′ N., 13° 44′ E.
Montemagno, vil., Italy, prov. Alessandria. Lat. 44° 58′ N., 8° 20′ E.
Montemarano, vil., Italy, prov. Avellino. Lat. 40° 53′ N., 15° 1′ E.
Montemarciano, vil., Italy, 12 m. W. Ancona. 43° 39′ N., 13° 18′ E.
Montemayor, tn., Spain, 16 m. SSE. Cordova. 40° 16′ N., 5° 57′ W.
Montemiletto, vil., Italy, prov. Avellino. Lat. 41° 1′ N., 14° 56′ E.
Montemilone, vil., Italy, prov. Potenza, 18 m. ENE. Melfi.
Montemolin, tn., Spain, prov. Badajoz. Lat. 38° 7′ N., 6° 13′ W.
Montemorelos, tn., Mexico, Nuevo Leon, 52 m. SE. Monterey.
Montemor o Novo, tn., Portugal, 18 m. WNW. Evora.
Montemor o Velho, tn., Portugal, 14 m. WSW. Coimbra.
Montemurro, vil., Italy, prov. Potenza. Lat. 40° 17′ N., 15° 58′ E.
Montenegro, principality, Balkan Pen. Ar. 3486 sq. m.
Montenero, vil., Italy, 12 m. NNW. Larino. 41° 58′ N., 14° 51′ E.
Montepa, vil., Colombia, state Cauca, 40 m. SSE. Mocoa.
Montepagano, vil., Italy, 15 m. E. Teramo. Lat. 42° 41′ N., 14° 2′ E.
Montepeloso, tn., Italy, 21 m. WNW. Matera. 40° 45′ N., 16° 13′ E.
Monteprandone, vil., Italy, 13 m. ENE. Ascoli-Piceno.
Montepulciano, tn., Italy, prov. Siena. Lat. 43° 5′ N., long. 11° 47′ E.
Montereale, tn., Italy, prov. Aquila. Lat. 42° 32′ N., long. 13° 15′ E.
Montereau, tn., France, Seine-et-Marne. Lat. 48° 23′ N.
Monterey, vil., California, in M. co. Lat. 36° 50′ N., long. 122° W.
Monterey, vil. and tnshp., Kentucky, Owen co.
Monterey, vil. and tnshp., Michigan, Allegan co.
Monterey, city, Mexico, cap. of Nuevo Leon.
Monterey, vil. and tnshp., Virginia, cap. of Highland co.
Monterey, tn., Spain, prov. and 34 m. SE. Orense.
Monteroni, vil., Italy, prov. and 8 m. SSE. Siena.
Monteroni, vil., Italy, circle and 5 m. WSW. Lecce.
Monte Rosa, mtn., Pennine Alps, Switzerland and Italy. 15,217 ft.
Monteroseo, vil., Italy, prov. Genoa, 7 m. WNW. Spezia.
Monterosso, vil., Sicily, prov. Syracuse, 18 m. NW. Modica.
Monte Rotondo, highest mountain of Corsica. Alt. 9071 ft.
Monterotondo, tn., Italy, prov. and 12 m. NNE. Rome.
Monterubbiano, vil., Italy, 6 m. S. Fermo, on R. Aso.
Monte San Giovanni, tn., Italy, prov. Rome, 7 m. E. Frosinone.
Monte San Giuliano, tn., Sicily, prov. and 10 m. E. Trapani.
Montesano, vil., Italy, prov. Salerno, 9 m. SSE. Sala Consilina.
Monte San Savino, vil., Italy, prov. and 12 m. SW. Arezzo.
Monte Sant'Angelo, tn., Italy, prov. and 28 m. NE. Foggia.
Monte Santo. *See* **Potenza Picena.**
Monte Santo, tn., Brazil, state Bahia, 226 m. NNW. São Salvador.
Monte San Vito, vil., Italy, prov. and 14 m. W. Ancona.
Montesarchio, tn., Italy, prov. and 7 m. SW. Benevento.
Montescaglioso, tn., Italy, circle and 9 m. S. Matera.
Montese, vil., Italy, prov. Modena, 6 m. SE. Pavullo nel Frignano.
Montesilvano, vil., Italy, circle and 11 m. ENE. Penne.
Montespertoli, vil., Italy, prov. and 12 m. SW. Florence.
Montesquieu-Volvestre, tn., France, 29 m. S. Toulouse.
Monteux, tn., France, dep. Vaucluse, 3 m. SW. Carpentras.
Montevallo, vil. and tnshp., Alabama, Shelby co.
Montevallo, vil. and tnshp., Missouri, Vernon co.
Montevarchi, vil., Italy, 17 m. NW. Arezzo, on R. Arno.
Monte Velino, mtn., Italy, in Apennines. Alt. 8174 ft.
Monteverde, vil., Italy, 18 m. ENE. Sant' Angelo dei Lombardi.
Montevideo, vil., Minnesota, cap. of Chippewa co.
Montevideo, spt. city, and cap. of Uruguay. Lat. 34° 54′ 33″ S., long 56° 12′ 15″ W.
Monte Viso, mtn., in Alps, 40 m. SW. Turin. Alt. 12,585 ft.
Montezuma, vil., Georgia, Macon co., on Flint R.
Montezuma, vil. and tnshp., Illinois, Pike co., on Illinois R.
Montezuma, vil., Indiana, Parke co., on Wabash R.
Montezuma, vil., Iowa, cap. of Poweshiek co.
Montezuma, vil. and tnshp., New York, Cayuga co.
Montezuma, vil., Tennessee, McNairy co.
Montferrand, tn., France, Puy-de-Dôme, 2 m. NE. Clermont.
Montfoort, vil., Netherlands, prov. and 8 m. SW. Utrecht.
Montfort, tn., France, Seine-et-Oise, 9 m. N. Rambouillet.
Montfort-sur-Meu, tn., France, Ille-et-Vilaine, 13 m. WNW. Rennes.
Montfrin, tn., France, dep. Gard, 11 m. ENE. Mimes.
Mont Genèvre, mtn., Cottian Alps. Alt. 11,614 ft.
Montgomery, parl. bor., Montgomeryshire, 7 m. S. Welshpool.
Montgomery, city and cap. of Alabama. Lat. 32° 25′ N.
Montgomery, vil., Illinois, Woodford co.
Montgomery, vil. and tnshp., Minnesota, Le Sueur co.
Montgomery, vil. and tnshp., New York, Orange co.
Montgomery, dist., Punjab, in NE. Multan div.
Montgomery, hdqrs. tn. of above. Lat. 30° 58′ N., long. 71° 21′ E.
Montgomery, set., Assiniboia, in a SSE. direction from Broadview.
Montgomery, vil., Texas, cap. of Montgomery co.
Montgomery, vil. and tnshp., Vermont, Franklin co.
Montgomery City, vil., Missouri, Montgomery co.
Montgomeryshire, co., N. Wales. Area 774 sq. m.
Montgomery Station, vil., Pennsylvania, Lycoming co.
Monthermé, tn., France, dep. Ardennes, 9 m. N. Mézieres.
Monthey, vil., Switzerland, canton Valais, 19 m. WNW. Sion.
Montiaghs, par., N. co. Armagh, on Lough Neagh and R. Bann.
Monticelli d'Ongina, vil., Italy, prov. Piacenza.
Monticello, vil., Arkansas, cap. of Drew co.
Monticello, vil., Florida, cap. of Jefferson co.
Monticello, vil. and tnshp., Georgia, cap. of Jasper co.
Monticello, vil. and tnshp., Illinois, cap. of Piatt co.
Monticello, vil., Indiana, cap. of White co.
Monticello, vil. and tnshp., Iowa, Jones co.
Monticello, vil. and tnshp., Kansas, Johnson co.
Monticello, vil. and tnshp., Kentucky, cap. of Wayne co.
Monticello, vil. and tnshp., Minnesota, Wright co.
Monticello, vil., Missouri, cap. of Lewis co., on the Mississippi.
Monticello, vil., New York, Sullivan co., 1387 ft. above sea level.
Monticello, vil., Prince Edward Island, 42 m. from Charlottetown.
Monticiano, vil., Italy, prov. and 15 m. SSW. Siena.
Montières, vil., France, dep. Somme, 2 m. NW. Amiens.
Montieri, vil., Italy, prov. and 28 m. N. Grosseto.
Montiglio, vil., Italy, prov. Alessandria, on the Versa.
Montignac, tn., France, dep. Dordogne, 12 m. NNW. Sarlat.
Montigny, vil., Belgium, prov. Hainaut, dist. Charleroi.
Montigny-lès-Metz, vil., Alsace-Lorraine, 1½ m. SW. Metz.
Montigny-eur-Sambre, tn., Belgium, Hainaut, 2½ m. E. Charleroi
Montijo, tn., Spain, prov. Badajoz, 14 m. W. Merida.
Montijo Bay, Colombia, on S. coast of Panama.
Montilla, tn., Spain, prov. and 21 m. SSE. Cordova.
Montirat, tn., France, dep. Tarn, 6 m. N. Monestiès.
Montivilliers, tn., France, Seine-Inférieure, 6 m. NE. Le Havre.
Montjean, vil., France, Maine-et-Loire, 7 m. ENE. St. Florent.
Montjoie, vil., France, dep. Ariège, 1 m. E. Saint-Lizier.
Montjoie, tn., Rhenish Prussia, 16 m. SSE. Aix-la-Chapelle.
Montjony, fort, Spain, prov. Barcelona, on Mediterranean.
Montlhéry, tn., France, Seine-et-Oise, 4 m. NNE. Arpajon.
Montlouis, vil., France, Indre-et-Loire, 6 m. ESE. Tours.
Montlouis, ft. tn., France, Pyrénées-Orientales, 16 m. WSW. Prades.
Montluçon, tn., France, dep. Allier, 37 m. WSW. Moulins.
Montluel, tn., France, dep. Ain, 14 m. ESE. Trévoux.
Montmagny or St. Thomas, vil., Quebec, on R. St. Lawrence.
Montmartre, a N. suburb of Paris, *q.v.*
Montmédy, tn., France, dep. Meuse, 53 m. NNE. Bar-le-Duc.
Montmélian, tn., France, Savoie, 8 m. SE. Chambéry.
Montmeyrans, vil., France, Drôme, 5 m. SW. Chabeuil.
Montmirail, tn., France, dep. Marne, 21 m. SW. Epernay.
Montmorency, vil., France, Seine-et-Oise, 12 m. ESE. Pontoise.
Montmorency River, Quebec, falls into St. Lawrence.
Montmorillon, tn., France, Vienne, 28 m. ESE. Poitiers.
Montodine, vil., Italy, prov. Cremona, 6 m. S. Crema.
Montoggio, vil., Italy, prov. and 7 m. NNE. Genoa.
Montoir de Bretagne, vil., France, dep. Loire-Inférieure.
Montoire, tn., France, Loir-et-Cher, 10 m. WSW. Vendôme.
Montona, vil., Austria-Hungary, Istria, 13 m. ENE. Parenzo.
Montone, vil., Italy, prov. and 18 m. N. Perugia.
Montorio, tn., Italy, prov. and 6 m. S. Teramo.
Montorio, vil., Italy, prov. Campobasso, 4 m. SE. Larino.
Montoro, tn., Spain, 22 m. ENE. Cordova.
Montoro-Inferiore, tn., Italy, 9 m. S. Avellino.
Montoro-Superiore, com., Italy, 2 m. N. of the foregoing.
Montottone, vil., Italy, 11 m. SW. Fermo.
Montoursville, bor., Pennsylvania, Lycoming co.
Montpelier, tn., Vermont, cap. of state and of Washington co.
Montpellier, tn., France, dep. Hérault.
Mont Perdu, mtn., Spain, in Pyrenees. Alt. 10,997 ft.
Montpezat, tn., France, Tarn-et-Garonne, 16 m. NNE. Montauban.
Montrado, tn., Borneo, on R. Raja, 15 m. from the sea.
Montreal, city and port of entry, Quebec, at junction of Ottawa with St. Lawrence. Lat. 45° 31′ N., long. 73° 34′ W.
Montréal, tn., France, dep. Ain, 3 m. NNW. Nantua.
Montréal, tn., France, dep. Aude, 10 m. WSW. Carcassonne.
Montréal, tn., France, dep. Gers, 8 m. WSW. Condom.
Montreal Island, Ontario, in Lake Superior.
Montreal River, Ontario, flows 120 m. to Lake Temiscamingue.
Montreal River, Quebec, St. John's co., falls into Richelieu R.
Montrejean, tn., France, Haute-Garonne, 8 m. W. St. Gaudens.
Montreuil-Bellay, tn., France, Maine-et-Loire, 9 m. SSW. Saumur.
Montreuil-sous-Bois, tn., France, 3½ m. E. Paris.
Montreuil-sur-Mer, tn., France, Pas-de-Calais. Lat. 50° 28′ N.
Montreux, tn., Switzerland, canton Vaud, 4 m. ESE. Vevey.
Montrichard, tn., France, Loir-et-Cher, 18 m. SW. Blois.
Montrone, vil., Italy, prov. and 8 m. S. Bari.
Montrose, spt. tn., Forfarshire, at mouth of South Esk R.
Montrose, vil., Ontario, co. and 8 m. from Welland.
Montrose, vil., Iowa, Lee co., on Mississippi R.
Montrose, vil., Missouri, Henry co.
Montrose, bor., Pennsylvania, cap. of Susquehanna co.
Montrose, vil. and tnshp., Virginia, cap. of Westmoreland co.
Montronge, tn., France, dep. Seine, 3 m. N. Sceaux.
Mont-Saint-Aignan, tn., France, Seine-Inférieure, 1 m. N. Rouen.
Mont-Saint-Jean, vil. and farmhouse, Belgium, near Waterloo.
Mont-Saint-Michel, ft. rock, France, dep. Manche, in the sea.
Montserrat, isl., Brit. W. Indies. Lat. 16° 42′ N., long. 62° 13′ W.
Mont-sous-Vaudrey, vil., France, dep. Jura, on R. Cuisance.
Mont-sur-Marchienne, vil., Belgium, 2½ m. S. Charleroi.
Mont Tendre, mtn., Jura Mtns., Switzerland. Alt. 5538 ft.
Montu-Beccaria, vil., Italy, 15 m. ENE. Voghera.
Mont-Valerien, celebrated fortress, on Seine, suburbs of Paris.
Montvicq, tn., France, dep. Allier, 6 m. W. Montmarault.
Montville, vil. and tnshp., Connecticut, New London co.
Montville, vil., Maine, Waldo co.
Montville, vil. and tnshp., Ohio, Geauga co.
Monument, vil., Massachusetts, Barnstable co.
Monwel, petty state, Sorath div., Kathiawar, Bombay.
Monyash, vil., Derbyshire, 5 m. W. Bakewell.
Monymusk, par. and vil., Aberdeenshire, on R. Don.
Monywa, vil., Lr. Burma, on R. Chindwin. Lat. 22° 6′ N.
Monza, tn., Italy, prov. and 10 m. NNE. Milan.
Monze, Cape, Sind, Bombay, on Arabian Sea. Lat. 24° 50′ N.
Monzie, par. and vil., Perthshire, 3 m. NE. Crieff.
Monzievaird and Strowan, par., Perthshire, on R. Earn.
Monzon, tn., Spain, prov. Huesca, 52 m. E. Saragossa.
Monzuno, vil., Italy, 15 m. SSW. Bologna.
Moodie's Rush, gold-field, Transvaal, S. of Jamestown.
Mooere, vil. and tnshp., New York, Clinton co.
Mookden. *See* **Mukden.**
Moola or Mugbla, tn., Asia Minor, 130 m. SE. Smyrna.
Mooltan. *See* **Multan.**
Moomin Creek, New South Wales, co. Benarba.
Moon, Mountains of the, anc. name referring to ranges in Africa, including Kenia, Kilima-njaro, Ruwenzori, etc.
Moonab Creek, Queensland, N. Gregory dist.
Moonambel, tnshp., Victoria, 137 m. NW. Melbourne.
Moonbi, tnshp., New South Wales, 200 m. N. Sydney.
Moonbung, tnshp., New South Wales, co. Gregory.
Mooncoin, vil., S. co. Kilkenny, near R. Suir.
Moondalca, tnshp., New South Wales, co. Wentworth, on Darling R.
Moone, par. and vil., co. Kildare, 7 m. E. Athy.
Moonee Ponds, vil. and ry. stn., Victoria, 4 m. N. Melbourne.
Mooni River, Queensland, dist. Maranoa.
Mooniigbt Creek, Queensland, flows to Gulf of Carpentaria.
Mooniigbt Creek, Victoria, co. Gunbower, branch of R. Loddon.
Moonta, tnshp., S. Australia, 102 m. NW. Adelaide.
Moor, vil., Hungary, 16 m. NW. Stuhlweissenburg.
Moora, tnshp., Victoria, Rodney co.
Moorabool, tn., Victoria, 48 m. SW. Melbourne.
Moorara, tnshp., New South Wales, co. Perry, on Darling R.
Moore, tnshp. and vil., Cheshire, 3 m. SW. Warrington.
Moore, par., S. co. Roscommon, on Rs. Shannon and Suck.
Moorea, isl., in Society Islands, Pacific Ocean.
Moorefield, vil., Ontario, co. Wellington, on R. Conestogo.
Moorefield, vil. and tnshp., W. Virginia, cap. of Hardy co.
Moorestown, vil., New Jersey, Burlington co.
Mooresville, vil., Indiana, Morgan co.
Mooreeville, vil., Ontario, 22 m. from London.
Mooretown, vil., Ontario, co. Lambton, 9 m. from Sarnia.
Moorfoot Hills, Midlothian and Peeblesshire. Highest pt. 2136 ft.
Moorhead, vil., Minnesota, cap. of Clay co.
Moorina, tn., Tasmania, 203 m. N. Hobart.
Moorlake, ry. stn., Ontario, 142 m. W. Ottawa.
Moorna, tnshp., New South Wales, co. Tara, on Murray R.
Moornanyah Lake, New South Wales, co. Manara.
Mooroopna, tnshp., Victoria, co Rodney, 110 m. NNE. Melbourne.
Moorquong, tnshp., New South Wales, co. Wentworth.
Moorseele, tn., Belgium, W. Flanders, 6 m. WNW. Courtrai.
Moorside, eccl. dist. and vil., Lancashire, 5 m. NW. Manchester.

Moorslede, vil., Belgium, W. Flanders, 9 m. NE. Ypres.
Moorsley, tnshp., co. and 4½ m. NE. Durham.
Moorswater, vil. and ry. stn., Cornwall, 1 m. W. Liskeard.
Moorundie, set., S. Australia, co. Albert, on Murray R.
Moorwatha, dist., New South Wales, co. Hume, 413 m. SW. Sydney.
Moorwinstow, coast par. and vil., Cornwall, 22 m. NW. Launceston.
Moosburg, tn., Upper Bavaria, 11 m. ENE. Freising.
Moose Factory, Ontario, at mouth of Moose R.
Moosehead Lake, Maine, cos. Somerset and Piscataquis.
Mooss Jaw, tn., Assiniboia, 398 m. by rail W. Winnipeg.
Mooss Lake, vil. and tnshp., Minnesota, Carlton co.
Mooss Lake, Saskatchewan. Lat. 54° 40′ N., long. 104° W.
Mooee Mountain, Assiniboia. Lat. 49° 50′ N., long. 102° W.
Moose River, Ontario, flows 250 m. to James' Bay.
Moosic, vil., Pennsylvania, Lackawanna co.
Moosomin, ry. stn., Assiniboia, 219 m. W. Winnipeg.
Moqnegua, tn., Peru, 77 m. SE. Arequipa.
Mora, spt., Bombay, Thana dist. Port of Uran.
Mora, tn., Spain, prov. and 18 m. ESE. Toledo.
Mora, vil., Sweden, Kopparberg län, 46 m. NW. Falun.
Moradabad, dist., NW. Provs., India. Ar. 2281 sq. m.
Moradabad, hdqrs. tn. of above. Lat. 28° 50′ N.
Mora de Ebro, tn., Spain, 31 m. W. Tarragona.
Mora de Rubielos, tn., Spain, 20 m. ESE. Teruel.
Moral de Calatrava, tn., Spain, 11 m. NW. Valdepeñas.
Morales, vil., Bolivar, 74 m. SSE. Mompos.
Moral-ka-kunda, mtn. range, Bashahr state, N. India.
Moramba Island, Fiji, SW. of Fulanga Passage.
Moraña, com., Spain, prov. and 11 m. NE. Pontevedra.
Morang, tn., Victoria, co. Bourke, 18 m. NE. Melbourne.
Morangorell, tnshp., New South Wales, 200 m. W. Sydney.
Morano Calabro, tn., Italy, 6 m. NW. Castrovillari.
Morant, spt. tn., Jamaica, 25 m. ESE. Kingston.
Morar, dist., W. coast Inverness. **Loch Morar** is 12 m. long.
Morar, tn., Gwalior, Cent. India. Lat. 26° 14′ N.
Morat or **Murten**, tn., Switzerland, 8 m. NNW. Fribourg.
Morata de Tajuña, vil., Spain, prov. and 18 m. SE. Madrid.
Moratalla, tn., Spain, prov. and 40 m. WNW. Murcia.
Morava or **March**, riv., Moravia, flows S. 212 m. to the Danube.
Moravia, margravate, Austria. Area 8580 sq. m.
Moravia, vil. and tnshp., New York, Cayuga co.
Moray, anc. prov., Scotland, included cos. Elgin, Nairn, part of Inverness, and part of Banff. *See* **Elginshire.**
Moray, vil., Ontario, Middlesex, 35 m. from London.
Moray Firth, arm of the sea, NE. Scotland.
Morayshire. *See* **Elginshire.**
Morbecque, vil., France, dep. Nord, 2½ m. SSW. Hazebrouck.
Morbegno, tn., Italy, prov. and 15 m. WSW. Sondrio.
Morbhanj, native state, Orissa, Bengal. Area 4243 sq. m.
Morbihan, a NW. dep., France. Area 2625 sq. m.
Morchard, tnshp., S. Australia, 156 m. N. Adelaide.
Morchard Bishop, par. and vil., Devon, 6½ m. NW. Crediton.
Morchenstern, tn., Bohemia, dist. and 4 m. ENE. Gablonz.
Morchopna, petty state, Kathiawar, Gujarat, Bombay. Ar. 88 sq. m.
Morcin, com., Spain, prov. and 7 m. S. Oviedo.
Morcone, tn., Italy, 21 m. SW. Campobasso.
Mordano, vil., Italy, prov. Bologna, 7 m. NE. Imola.
Morden, vil., Nova Scotia, on Bay of Fundy.
Morden, par. and vil., Dorset, 5 m. N. Wareham.
Morden, par. and vil., Surrey, 4½ m. NW. Croydon.
Mordialloc, tnshp., Victoria, co. Bourke, 16½ m. SE. Melbourne.
Mordiford, par. and vil., co. and 4¼ m. SE. Hereford.
Mordington, coast par. and ham., E. Berwickshire, on R. Whiteadder.
Morea, peninsula, forming S. portion of Greece.
Morea, tnshp. and ry. stn., New Zealand, co. Rotorua.
Morea, Lake, Victoria, co. Lowan, 11 m. from S. Australian border.
Moréac, vil., France, dep. Morbihan, 2½ m. NNE. Locminé.
Morebattle, vil., Roxburghshire, on Kale Water.
Morecombe, tn. on **M. Bay**, Lancashire, 3½ m. NW. Lancaster
Mores, tn., New South Wales, 391 m. N. Sydney.
Morehead City, vil., N. Carolina, Carteret co.
Moreleigh or **Morley**, par. and vil., Devon, 5½ m. SW. Totnes.
Morelia, tn., Mexico, 125 m. WNW. Mexico.
Morella, tn., Spain, 43 m. N. Castellon de la Plana.
Moreloz, inland state, Mexico. Area 2028 sq. m.
Moreloe, tn., Mexico, state Nuevo Leon.
Moremi, tn., S. Africa, Bamangwato, at end of Lake Ngami.
Morencl, vil., Michigan, Lenawee co., on Tiffin R.
Morsno, vil., Colombia, on R. Muese, 6 m. ENE. Labranza Grande.
Mores, vil., Sardinia, 10 m. WSW. Ozieri.
Moresby, coast par. and vil., Cumberland, 2½ m. NE. Whitehaven.
Morssby, Port. *See* **Port Moresby.**
Moresby Islands, Queen Charlotte Is., British Columbia.
Moresby Islands, group at SE. extremity of New Guinea.
Moreton, par. and vil., Essex, 5½ m. NE. Epping.
Morston, eccl. dist. and vil., Shropshire, 3½ m. S. Oswestry.
Moreton, dist., Queensland, in extreme SE. of Colony.
Morston Bay, Queensland Lat. 27° 19′ S., long. 153° 10′ E.
Morston Hampstead, tn., Devonshire, 12 m. SW. Exeter.
Moreton in the Marsh, tn., Gloucester, 6 m. SE. Chipping Camden.
Moreton Island, Queensland, on E. side of Moreton Bay.
Moreton Say, par. and vil., Shropshire, 3 m. W. Market Drayton.
Moretown, vil. and tnshp., Vermont, Washington co.
Moret-sur-Loing, tn., France, dep. Seine-et-Marne.
Moretta, vil., Italy, circle and 9 m. NNE. Saluzzo.
Moreuil, tn., France, dep. Somme, 9 m. NNW. Montdidier.
Morenmbateman, tnshp., New South Wales, co. Murray.
Morewood, vil., Ontario, co. Dundas, 38 m. from Ottawa.
Morez, tn., France, dep. Jura, on R. Bienne.
Morfasso, vil., Italy, prov. Piacenza, 18 m. SSW. Fiorenzuola.
Morgan, tnshp., S. Australia, co. Eyre, 105 m. NE. Adelaide.
Morgan, vil., Illinois, Coles co.
Morgan, vil., Utah, cap. of Morgan co., on Weber R.
Morgan City, port of entry, Louisiana, on Atchafalaya Bayou.
Morganfield, vil., Kentucky, cap. of Union co.
Morganton, vil. and tnshp., Georgia, cap. of Fannin co.
Morganton, vil. and tnshp., N. Carolina, Burke co.
Morganton, vil., Tennessee, Loudon co.
Morgantown, vil., Indiana, Morgan co.
Morgantown, vil. and tnshp., Kentucky, cap. of Butler co.
Morgantown, vil., W. Virginia, cap. of Monongahela co.
Morgarten, mtn., Switzerland, 5 m. N. Schwytz. Battle 1315.
Morgat, small port, France, dep. Finistère, 2 m. SSW. Crozon.
Morges, tn., Switzerland, canton Vaud, 7 m. W. Lausanne.
Mori, tn., Tyrol, on R. Adige, 2 m. from Roveredo.
Mori, spt. tn., Japan, Yesso I., 26 m. NNW. Hakodate.
Mori, peak of Rajmahal Hills, Santal Parganas, Bombay.
Moriah, vil. and tnshp., New York, Essex co., on Lake Champlain.
Moringen, tn., Prussia, Hanover, 9 m. S. Einbeck.
Morioka, tn., Japan, Hondo I., 290 m. NNE. Tokio.
Moriston, River, Inverness-shire, flows 19 m. NE. to Loch Ness.
Mörks, vil., Denmark, Zealand, 8 m. SW. Holbeck.
Mörke, vil., Denmark, Jutland, 18 m. SE. Randers.
Morlaix, tn., France, dep. Finistère. 48° 35′ N., 3° 50′ E.
Morland, par. and vil., Westmorland, 5½ m. NW. Appleby
Morlanwelz, vil., Belgium, Hainaut, 15 m. E. Mons.
Morley, bor., Yorkshire, 5 m. SW. Leeds.
Morlsy, par. and vil , co. and 4 m. NE. Derby.
Morley, ry. stn , Alberta, 880 m. W. Winnipeg.
Morley, vil. and tnshp., Missouri, Scott co.
Morley, vil., New York, St. Lawrence co., on Grass R.
Mormanno, tn., Italy, 13 m. NW. Castrovillari.
Mormon Island, vil., California, Sacramento co.
Morningside, a S. suburb and ry. stn. of Edinburgh.
Morningside, vil , N. Lanarkshire, 3 m. E. Wishaw.
Morning Star, River, co. Limerick, flows 20 m. to R. Maigue.
Morning Sun, vil. and tnshp., Iowa, Louisa co.
Mornington, tn. and watering-place, Victoria, 33 m. S. Melbourne.
Mornington Island, Queensland, off coast of Burke district.
Mornya, tn., New South Wales, 198 m. S. Sydney.
Moro, *taluk*, Naushahro sub-div., Haidarabad, Bombay.
Moro, hdqrs. tn. of above. Lat. 26° 40′ N., long. 68° 2′ E.
Moro, vil., Peru, dep. Ancachs, 20 m. NNE. Casma.
Moro, vil. and tnshp., Illinois, Madison co.
Moro Bayon, Arkansas, rises in Dallas co. and falls into Ouachita R.
Morocco, sultanate, NW. Africa. Area 313,630 sq. m.
Morocco, city of above. Lat. 31° 37′ N., 7° 36′ W.
Morolo, vil., Italy, prov. Rome, 9 m. W. Frosinone.
Moron, vil., Argentine Republic, 17 m. W. Buenos Ayres.
Moron, vil., Cuba, prov. and 74 m. NW. Puerto Principe.
Moron, tn., Spain, prov. and 35 m. SE. Seville.
Moroni, vil., Utah, in co. and on San Pete R.
Morozzo, vil., Italy, prov. Coni, 6 m. WNW. Mondovi.
Morpeth, parl. and mun. bor., Northumberland.
Morpeth, vil., New South Wales, 95 m. N. Sydney.
Morphett Creek, New South Wales, co. Farnell.
Morphett Vale, S. Australia, co. and 15½ m. S. Adelaide.
Morris, tn., Manitoba, 43 m. S. Winnipeg.
Morris, vil. and tnshp., Connecticut, Litchfield co.
Morris, cap. city, Grundy co., Illinois, on Ill. and Michigan Canal.
Morris, vil., Indiana, co. Ripley.
Morris, vil. and tnshp., Minnesota, cap. of Stevens co.
Morris, vil. and tnshp., New York, Otsego co., on Butternut Creek.
Morris, vil. and tnshp., Pennsylvania, Tioga co.
Morrieania, vil., New York, Westchester co.
Morrisburg, port of entry, Ontario, 92 m. W. Montreal.
Morrisdale Mines, vil., Pennsylvania, Clearfield co.
Morris Island, South Carolina, in Charleston Harbour.
Morrison, hamlet, Colorado, Jefferson co.
Morrison, city, Illinois, cap. of Whitesides co., on Rock Creek.
Morrison Haven, harb., on Firth of Forth, Haddingtonshire.
Morrison's, vil., Victoria, co. Grant, 84 m. W. Melbourne.
Morriston, vil., Glamorganshire, NE. suburbs of Swansea.
Morristown, vil. and tnshp., Minnesota, Rice co., on Cannon R.
Morristown, city, New Jersey, cap. of Morris co., on Whippany R.
Morristownbilliar, par., co. Kildare, on R. Liffey.
Mor River, Bengal, enters Dwarka in Murshidabad dist.
Morro d'Alba, vil., Italy, prov. and 18 m. W. Ancona.
Morro d'Oro, vil., Italy, circle and 12 m. E. Teramo.
Morrone, tn., Italy, prov. Campobasso, 9 m. SW. Larino.
Morrope, vil., Peru, prov. and 15 m. NW. Lambayeque.
Morropon, vil., Peru, dep. and prov. of Piura.
Morrovalle, vil., Italy, 7 m. ENE. Macerata.
Morro Velho, gold mines, Brazil, state Minas Geraes.
Morrudoo, Lake, S. Australia, 33 m. SW. Lake Frome.
Moreano, vil., Italy, 4 m. SSE. San Vito al Tagliamento.
Mörsch, vil., Germany, Baden, 6 m. WNW. Ettlingen.
Mörschwyl, vil., Switzerland, canton St. Gall, 3 m. WSW. Rorschach.
Morse, ry. stn., Assiniboia, 471 m. W. Winnipeg.
Morshansk, tn., Russia, gov. Tambov, on R. Tzna.
Morsi, *taluk*, Amraoti dist., Berar, India. Area 622 sq. m.
Morsi, tn. in above. Lat. 21° 20′ N., long. 78° 4′ E.
Morsöe, isl., Denmark, in the Limfiord. Area 138 sq. m.
Mortagne, tn., France, dep. Orne, 25 m. E. Alençon.
Mortagne-sur-Sèvre, tn., France, dep. Vendée, on R. Sèvre.
Mortain, tn., France, dep. Manche, 33 m. SSE. St. Lô.
Mortara, tn., Italy, prov. and 19 m. WNW. Pavia.
Morts Bay, on NW. coast of Devon.
Mortegliano, vil., Italy, 8 m. S. Udine.
Mortha, coast par. and vil., Devon, 5 m. SW. Ilfracombe.
Mortler Harbour, Newfoundland, Burin district.
Mortimer, vil., Berkshire, 7½ m. SW. Reading.
Mortimer's Cross, vil., Herefordshire, on R. Lugg.
Mortizza, vil., Italy, circle and 3 m. NE. Piacenza.
Mortlach, par., mid Banffshire. Contains **Dufftown.**
Mortlach, ry. stn., Assiniboia, 25 m. W. Moose Jaw.
Mortlake, par. and vil., Surrey, on R. Thames, near Richmond.
Mortlake, tnshp., Victoria, 137 m. SW. Melbourne.
Morton, tnshp. and vil., Lincolnshire, 1½ m. NW. Gainsborough.
Morton, tnshp., Yorkshire, 2 m. N. Bingley.
Morton, par., Dumfriesshire, on R. Nith. Contains **Thornhill.**
Morton, vil. and tnshp., Illinois, Tazewell co.
Morton by Bourn, par. and vil., Lincolnshire, 2¾ m. N. Bourn.
Morton Jonee Island, New Zealand, one of the Three Kings Is., *q.v.*
Morton Pinkney, par. and vil., Northamptonsh., 8 m. W. Towcester.
Moruya, spt., New South Wales, 198 m. S. Sydney.
Morval, par. and vil., Cornwall, 2 m. N. of E. Looe.
Morven, mtn., Aberdeenshire, 5 m. N. Ballater. Alt. 2862 ft.
Morven, mtn., Caithness, Latheron par. Alt. 2313 ft.
Morven, tn., Queensland, 427 m. from Brisbane.
Morvsn, squatting dist., New South Wales, 345 m. S. Sydney.
Morvsrn, vil., Ontario, co. Lennox, 5 m. from Napanee.
Morvern or **Morven**, peninsular par., NW. Argyllshire.
Morvi, native state, Kathiawar, Gujarat, Bombay. Area 821 sq. m.
Morvi, chief tn. of above. Lat. 22° 49′ N., long. 70° 53′ E.
Morwall, tn., Victoria, 89 m. E. Melbourne.
Mos, com., Spain, prov. and 16 m. S. Pontevedra.
Mosbach, tn., Baden, 32 m. ESE. Mannheim.
Moechin, tn., Prussia, circle and 13 m. NW. Schrimm.
Mosciano, vil., Italy, circle and 11 m. ENE. Teramo.
Mosciska, tn., Austria, in Galicia, 18 m. E. Przemysl.
Moscos, isl. group, Lower Burma, in lat. 44° N.
Moscow, city, Russia. Lat. 55° 45′ N., 37° 34′ E.
Moscow, a central gov. of Russia. Area 12,858 sq. m.
Moscow, vil. and tnshp., Iowa, Muscatine co., on Red Cedar R.
Moscow, vil. and tnshp., Kentucky, Hickman co.
Moscow, vil. and tnshp., Michigan, Hillsdale co.
Moscow, vil., Ohio, Clermont co., on Ohio R.
Moscow, vil., Ontario, 18 m. from Napanee.
Moscow, vil., Ontario, co. Oxford, 19 m. from Woodstock.
Moedok, tn., Russia, gov. Terek, 63 m. ESE. Georgievsk.
Moseley, dist., ry. stn., Worcestersh., King's Norton, Yardley pars.
Moselkern, vil., Rhenish Prussia, at confluence of Elz and R. Moselle.
Mosslle, riv., France and Rhenish Prussia, flows 320 m. to the Rhine.
Moselle, former dep., France. *See* **Meurthe-et-Moselle.**
Mosgiel, tn., New Zealand, 10 m. S. Dunedin.
Moshaisk, circle and vil., Russia, gov. Moscow.
Moshi, mission stn., German E. Africa, on Kilima-Njaro.
Moslnss, vil. and tnshp., Wisconsin, Marathon co.
Moskva, River, Russia, flows 305 m. to the Oka.
Moslavina, vil., Croatia-Slavonia, 9 m. SE. Kriz.
Moslavina, vil., Croatia-Slavonia, 40 m. WNW. Eszek.
Mosnang, vil., Switzerland, canton and 16 m. WSW. St. Gall.
Moeon or Wieselberg, tn., Hungary, on SW. arm of Danube.
Mosqnsruela, vil., Spain, prov. and 34 m. ENE. Teruel.
Mosquito Territory or **M. Coast**, region of Nicaragua, from C. Honduras to R. San Juan. Cap. Grey Town.
Mosquito Creek, Iowa, rises in Shelby co., falls into Mississippi R.
Moee, spt. tn., Norway, 32 m. S. Christiania.
Moseamedee, dist. and tn., Angola, Portuguese W. Africa.
Mossbank, industrial school, Lanarkshire, adjacent to Millerston.
Moesbank, vil., Shetland, 29 m. NW. Lerwick.
Mossburn, tnshp., New Zealand, co. Wallace, on Oreti R.
Mossl Bay. *See* **Aliwal South.**
Mossend, vil., Edinburghshire, in par. and near West Calder.
Mossend, tn. and ry. stn., Lanarkshire, 4 m. S. Coatbridge.
Mossgiel, tn., New South Wales, 562 m. W. Sydney.
Mossgrsen, vil., SW. Fifeshire, 3 m. NE. Dunfermline.
Mösslngen, tn., Würtemberg, on R. Steinlach.
Mösekirch, tn., Baden, 24 m. N. Constance.
Moselsy, tn., Lancashire, 10½ m. NE. Manchester.
Moeeley Hill, eccl. dist., Lancashire, on SE. side of Liverpool.
Mossman's Bay, suburb of Sydney, New South Wales.
Mosspaul, hill ridge between Roxburghshire and Dumfriesshire.
Moss Point, vil., Mississippi, Jackson co.
Moss Side, tn. and tnshp., Lancashire, Manchester par.
Mosstown, par., co. Louth, 2 m. SW. Dunleer.
Moss Vale, tn., New South Wales, 86 m. S. Sydney.
Mostaganem, spt. tn., Algeria, 47½ m. ENE. Oran.
Mostar, cap. city of Herzegovina, on R. Narenta.
Moston, tnshp. and ry. stn., Lancashire, Manchester par.
Mostrim, par., co. Longford. Contains **Edgsworthstown.**
Mostyn, vil., N. Wales, Flintshire, on Dee estuary.
Mosul, tn., Turkey in Asia, 220 m. NW. Bagdad.
Mota del Cuervo, tn., Spain, 28 m. SSW. Cuenca.
Motakotarna, native state, Mahi Kantha, Bombay.
Motala, tn., Sweden, 25 m. WNW. Linköping.
Motcombs, par. and vil., Dorset, 1½ m. NW. Shaftesbury.
Moth, *tahsil*, Jhansi dist., NW. Provs., India. Area 247 sq. m.
Moth, hdqrs. tn. of above, 32 m. from Jhansi town.
Mothe, La, ruined tn., France, Haute-Marne, 4 m. ENE. Bourmont.
Mothell, par., N. co. Kilkenny, 4 m. SE. Castlecomer.
Mothell, par., N. co. Waterford, on R. Cladagh.
Mothsrwell, tn., Lanarkshire, 2½ m. NE. Hamilton.
Moths St. Herays, tn., France, Deux-Sèvres, on the Sèvre-Niortaise.
Motihari, hdqrs. tn., Champaran dist., Bengal.
Motl-talao, tank, Mysore. Lat. 13° 10′ N., long. 78° 25′ E.
Motiti Island, New Zealand, in Bay of Plenty.
Motolla, tn., Italy, 16 m. NW. Taranto.
Motray Water, NE. Fife, flows 12 m. to estuary of the Eden.
Motrico, tn., Spain, 20 m. W. San Sebastian.
Motril, tn., Spain, prov. and 31 m. SSE. Granada.
Motta d'Affermo, vil., Sicily, 4 m. WNW. Mistretta.
Motta di Livenza, tn., Italy, prov. and 20 m. NE. Treviso.
Motta San Giovanni, vil., Italy, 7 m. SE. Reggio.
Motta Sant' Anastasia, tn., Sicily, 6 m. W. Catania.
Motta Visconti, vil., Italy, 7 m. SSE. Abbiategrasso.
Mott Haven, vil., New York, forms part of New York city.
Mottram in Longendale, tn., Cheshire, 3 m. W. Glossop.
Mottville, vil. and tnshp., Michigan, St. Joseph co.
Motucka, tn., New Zealand, 14 m. NW. Nelson.
Motucka River, New Zealand, falls into Tasman Bay.
Motupalli, spt., Madras, Kistna dist. Lat. 15° 43′ 40″ N.
Motups, vil., Peru, dep. and 37 m. NNE. Lambayeque.
Motur, plateau, Chhindwara dist., Central Provs., India.
Moturiki Island, Fiji, lying E. of Viti Levu.
Motu River, New Zealand, in co. Whakatane.
Motutapui Island, New Zealand, in Hauraki Gulf.
Mouchamps, vil., France, Vendée, 6 m. SSW. Les Herbiers.
Moudon or **Milden**, tn., Switzerland, 14 m. NE. Lausanne.
Moukden. *See* **Mukden.**
Moulamein, tnshp., New South Wales, co. Wakool.
Moule, Le, spt. tn., Guadeloupe. Lat. 16° 19′ 54″ N.
Moulin, par. and vil., NE. Perthshire, 1 m. N. Pitlochry.
Moulins, tn., France, dep. Allier, on R. Allier.
Moulis, vil., France, dep. Ariege, 3 m. SW. St. Girons.
Moulsey, East and **West**, vils., Surrey, on R. Mole.
Moulsford, par. and vil., Berks, on R. Thames.
Moulton, tnship. and vil., Cheshire, 2½ m. S. Northwich.
Moulton, par. and vil., Lincolnshire, 4 m. E. Spalding.
Moulton, par. and vil., co. and 4 m. NE. Northamptou.
Moulton, par. and vil., Suffolk, on R. Lark.
Moulton, vil., Iowa, Appanoose co.
Moultonborough, vil. and tnshp., New Hampshire, Carroll co.
Moulton Station, vil., Ontario, 5 m. from Dunnville.
Moultrie, vil. and tnshp., Georgia, cap. of Colquitt co.
Mound, The, ry. stn., Sutherlandshire, 3½ m. SW. Golspie.
Mound City, vil. and tnshp., Illinois, cap. of Pulaski co.
Mound City, vil. and tnshp., Kansas, cap. of Linn co.
Mound City, vil., Missouri, Holt co.
Moundsville, vil., W. Virginia, cap. of Marshall co.
Mound Valley, vil. and tnshp., Kansas, Labette co.
Monndvills, vil. and tnshp., Missouri, Vernon co.
Mountain Ash, tn., Glamorganshire, 3½ m. SE. Aberdare.
Mountain Home, vil. and tnshp., Arkansas, cap. of Baxter co.
Mountain Home, vil., Pennsylvania, Monroe co.
Mountain Island, vil., N. Carolina, Gaston co.
Monntain Lake, vil. and tnshp., Minnesota, Cottonwood co.
Mountain Top, vil., Pennsylvania, Lucerne co.
Mount Airy, vil. and tnshp., N. Carolina, Surry co.
Mount Albert, vil. and ry. stn., New Zealand, 7 m. from Auckland.
Mount Albert, vil., Ontario, co. York, 42 m. from Toronto.
Mount Albion, vil., Ontario, 7 m. from Hamilton.
Mount Auburn, vil. and tnshp., Illinois, Christian co.
Mount Ayr, vil., Iowa, cap. of Ringgold co.
Mount Barker, tn., S. Australia, 22 m. E. Adelaide.
Mount Barker, post stn., W. Australia, 224 m. SE. Perth.
Mountbellew, mkt. tn., co. Galway, 14 m. NW. Ballinasloe.
Mount Bischoff (Waratah), tn., Tasmania, co. Russell.
Mount Blackwood (Red Hill), tnshp., Victoria, co. Bourke.
Mount Britton, gold-field, Queensland, co. Wodehouse.
Mount Browne, mining dist., New South Wales, co. Evelyn.
Mount Brown Station, set., S. Australia, co. Frome.
Mount Bryan, ry. stn., S. Australia, co. Burra.
Mount Calvery, vil., Wisconsin, Fond-du-Lac co.
Mount Carmel, vil., Connecticut, New Haven co.
Mount Carmel, city and tnshp., Illinois, cap. of Wabash co.
Mount Carmel, vil. and tnshp., Kentucky, Fleming co.
Mount Carmel, bor. and tnshp., Pennsylvania, Northumberland co.
Mount Carroll, vil., Illinois, cap. of Carroll co.
Mount Chamber's Creek, S. Australia, branch of Lake Frome.
Mount Chambsr's Mins, S. Australia, 5 m. S. of above.
Mountcharles, vil., co. and 4 m. SW. Donegal.
Mount Clemens, city, Michigan, Mawcomb co.
Mount Cottersl, post tn., Victoria, 20 m. W. Melbourne.
Mount Crawford, vil., Virginia, Rockingham co.
Mount Desert Island, Maine, in Frenchman's Bay.
Mount Edgcumbs, seat, Cornwall, opposite Plymouth.
Mount Egerton, vil., Victoria, Grant co.
Mount Emu Creek, Victoria, branch of the Hopkins R.
Mountfield, par. and vil., Sussex, 4 m. N. Battle.
Mount Forest, tn., Ontario, 87 m. by rail NW. Toronto.
Mount Gambier, tn., S. Australia, 287 m. SE. Adelaide.
Mount Hawks, eccl. dist. and vil., Cornwall, 4 m. N. Redruth.
Mount Holly, tn., New Jersey, cap. of Burlington co.
Mount Holly Springs, bor., Pennsylvania, Cumberland co.
Mount Hops, vil., New York, Westchester co., in New York city.
Mount Hops, tn., New South Wales, 440 m. W. Sydney.
Mount Kembla, mtn., New S. Wales, Illawarra range. Alt. 1560 ft.
Mount Lofty, station, S. Australia, 11 m. from Adelaide.
Mountmallick, tn. and tnshp., N. Queen's co., 6 m. W. Portarlington.
Mount Mercer, tn., Victoria, co. Grenville, 96 m. WNW. Melbourne.
Mount Morgan, tnshp., Queensland, 28 m. SSW. Rockhampton.
Mount Morris, vil. and tnshp., Illinois, Ogle co.
Mount Morris, vil. and tnshp., Michigan, Genesee co.
Mount Morris, vil. and tnshp., New York, Livingston co.
Mountneesing, par. and vil., Essex, 4 m. NE. Breutwood.
Mountnorris Bay, N. Ter., Australia, bet. Croker I. and De Courcy Hd.
Monnt Olive, vil., Illinois, Macoupin co.
Mount Olivs, vil., N. Carolina, Wayne co.
Mount Oliver, Pennsylvania, suburb of Pittsburg, Alleghany co.
Mount Pellon, eccl. dist., W. Riding, Yorks, on N. side of Halifax.
Mount Perry, station, Queensland, co. Bowen, 200 m. NW. Brisbane.
Mount Pleasant, stn., S. Australia, co. Adelaide, 35 m. NE. of capital.
Mount Plsasant, set., Prince Edward Island, co. Prince.
Monnt Plsasant, vil., Iowa, cap. of Henry co.
Monnt Pleaeant, vil., Michigan, cap. of Isabella co.
Mount Pleasant, vil. and tnshp., Ohio, Jefferson co.
Monnt Plsasant, bor. and tnship., Pennsylvania, Westmoreland co.
Mount Plsasant, vil., Utah, San Pete co.
Mount Pulaski, vil. and tnshp., Illinois, Logan co.

Mountrath, tn., W. Queen's co., 8 m. SW. Maryborough.
Mounts Bay, on S. coast of Coruwall, 20 m. from Lizard Head to Guethensbras Point.
Mountsorrel, tn., Leicestershire, 4 m. SE. Loughborough.
Mount Sterling, vil. and tnship., Illinois, cap. of Brown co.
Mount Sterling, vil. and tnship., Kentucky, cap. of Montgomery co.
Mount Stewart, vil., Prince Edward I., 22 m. from Charlottetown.
Mount St. Patrick, vil., Ontario, co. and 17 m. from Renfrew.
Mount Torrens, dist., S. Australia, co. Adelaide, 30 m. from capital.
Mount Union, bor., Pennsylvania, Huntingdon co.
Mount Upton, vil., New York, Chenango co., on the Unadilla R.
Mount Vernon, vil. and tnship., Illinois, cap. of Jefferson co.
Mount Vernon, city, Indiana, cap. of Posey co., on the Ohio R.
Mount Vernon, vil., Iowa, Linn co.
Mount Vernon, vil. and tnship., Missouri, cap. of Lawrence co.
Mount Vernon, vil., New York, Westchester co., on the Bronx R.
Mount Vernon, city, Ohio, cap. of Knox co., on the Vernon R.
Mount Victoria, tn., New South Wales, 77 m. NW. Sydney.
Mount Victory, vil., Ohio, Hardin co.
Mount Washington, vil., Maryland, Baltimore co.
Mount William Creek, Victoria, co. Borung.
Mount Winans, vil., Indiana, Baltimore co.
Moura, tn., Portugal, in Algarve.
Mourne, barony, S. co. Down. 47,877 acres.
Mourne, Lough, N. co. Antrim, 3 m. N. Carrickfergus.
Mourne, Lough, SE. co. Donegal, 5 m. SW. Stranorlar.
Mourne, River, co. Tyrone, flows 10 m. NW. to R. Foyle at Lifford.
Mourneabbey, par., mid co. Cork, 3 m. S. Mallow.
Mourne Mountains, S. co. Down. Lat. 54° 8′ N., long. 6° W.
Mournpall, Lake, Victoria, co. Karkarooc.
Mourzouk, tn., N. Africa, Tripoli, in the Fezzan Oasis.
Mousa, isl., Shetland, 11 m. S. Lerwick, 1½ m. long and ¾ m. broad.
Mouscron, vil., Belgium, E. Flanders.
Mouse Island, S. co. Kerry, in Lower Lake of Killarney.
Mouse Island, Newfoundland, 3 m. from Chanuel.
Mouse Islands, off N. coast of Anglesey.
Mouse River, Canada and U.S., affl. of the Assiniboine, 500 m. long.
Mouse River, Athabasca, falls into Little Slave R.
Mouse Sand, sandbank at mouth of R. Thames.
Mousewald, par and vil., S. Dumfriesshire, 7 m. SE. Dumfries.
Mouse Water, NE. Lanarkshire, flows 14 m. SW. to R. Clyde.
Moutajup, tn., Victoria, co. Dundas, 193 m. W. Melbourne.
Moutere Bay, New Zealand, co. Waimea, inlet from Tasman Bay.
Moutiers-en-Tarantaise, tn., France, dep. Savoie, on R. Isère.
Mouton Point, Nova Scotia, Queen's co.
Mouy, tn., France, dep. Oise, 13 m. SE. Beauvais.
Moviddy, par., mid co. Cork, on R. Bride, 7 m. NW. Bandon.
Moville, tn., NE. co. Donegal, 19 m. N. by E. Londonderry.
Moville, Lower, par., NE. co. Donegal. 15,951 acres.
Moville, Upper, par., NE. co. Donegal. 19,072 acres.
Mowa, tn., Jaipur state, Rajputana. Lat. 27° 3′ N., long. 76° 59′ E.
Mowar, tn. and municipality, Nagpur dist., Cent. Provs., India.
Mowcop, eccl. dist., Staffordshire, 3 m. SW. Congleton.
Moweaqua, vil. and tnship., Illinois, Shelby co.
Moxley, eccl. dist., Staffordshire, 1 m. SE. Bilston.
Moy, tn., SE. co. Tyrone, 5½ m. SE. Dungannon.
Moyacomb, par., cos. Carlow, Wicklow, Wexford. Contains **Clonegall.**
Moyaliff, par., W. co. Tipperary, 6 m. SW. Thurles.
Moyanna, par., E. Queen's co., 3 m. NE. Stradbally.
Moyar River, rises on the Nilgiri plateau and flows into the Bhavani.
Moyarta, barony, SW. co. Clare. 68,679 acres.
Moyarta, par., SW. co. Clare, 4 m. from Kilrush. 15,613 acres
Moybolgue, par., cos. Meath and Cavan.
Moycullen, barony, W. co. Galway. 202,386 acres.
Moycullen, par. and hamlet, W. co. Galway, 8 m. NW. Galway.
Moydart, dist., Inverness-shire. *See* **Moidart.**
Moye Point, headland, on SW. coast of Jersey, Chanuel Is.
Moye Point, headland, on S. coast of Guernsey, Channel Is.
Moyeuvre la Grande, tn., Alsace-Lorraine, on R. Orne.
Moylagh, par., NW. co. Meath, on R. Inny, 3 m. SW. Oldcastle.
Moylough, par., NE. co. Galway. 23,386 ac. Contains **Mountbellew.**
Moynalty, par and hamlet, co. Meath, on R. Moynalty, 5 m. N. Kells.
Moynalty River, SE. co. Cavan, flows SE. through co. Meath.
Moyne, par and vil., NE. co. Tipperary, 7 m. NE. Thurles.
Moynisbmore Island, W. co. Mayo.
Moyntaghs. *See* **Montiaghs.**
Moyobamba, tn., Peru, 120 m. E. Chachapoyas.
Moyola River, co. Londonderry, flows 20 m. E. to Lough Neagh.
Moy River, S. co. Sligo, falls into Killala Bay. Lat. 54° 10′ N.
Moyrus, coast par., W. co. Galway, 2 m. SE. Clifden.
Moyston, tnship., Victoria, co. Borung, 167 m. from Melbourne.
Moyteoge Head, W. side of Achill, W. co. Mayo.
Mozambique, the Portuguese E. African possessions. 382,680 sq. m.
Mozambique, city, cap. of above. Lat. 15° 2′ S., long. 40° 48′ E.
Mozambique Channel, between Madagascar and Mozambique.
Mozet, vil., Belgium, Namur, 8 m. SW. Andennes.
Mozhaisk, tn., Russia, 63 m. WSW. Moscow.
Mozum, stn., Niger Coy's Territory, W. Africa.
Mozyr, tn., Russia, 146 m. SE. Minsk, on R. Pripet.
Mpala, miss. stn., Congo state, on L. Tanganyika.
Mponda, miss. stn., Africa, at S. end of Lake Nyassa.
Mpwapwa, fort, German E. Africa, in Usagara.
Mro-haung, tnship., Akyab dist., British Burma.
Mro-haung, hdqrs. Mro-haung tnship., Brit. Burma. Lat. 22° 44′ N.
Msalala, miss. stn., German E. Africa, S. of Victoria Nyanza.
Msaraka, miss. stn., German E. Africa, near coast.
Msiri's Country, Central Africa, on Upper Lualaba.
Msta, River, Russia, govs. Tver and Novgorod, falls into L. Ilmen.
Mstislavl, tn., Russia, 54 m. ENE. Mohilev.
Msumba, university miss. stn., Africa, on E. coast of Lake Nyassa.
Mtzensk, tn., Russia, gov. and 35 m. NNE. Orel.
Muattapalai, *taluk*, Travancore state, Madras Pres.
Mubarakpur, tn., Azamgarh dist., NW. Provs., India. Lat. 26° 5′ N.
Muchachinock, vil., Iowa, Mahaska co.
Muchalat Lake, British Columbia, Vancouver I.
Much Birch, par and vil., co. and 6½ m. S. Hereford.
Much Dewchurch, par. and vil., co. and 6 m. SW. Hereford.
Much Marcle, par., tnship., vil., Herefordshire, 5½ m. SW. Ledbury.
Much Wenlock, tn. and par., Shropshire, in bor. of Wenlock.
Much Woolton, tn. and tnship., SW. Lancashire, 5 m. SE. Liverpool.
Muckamore, Grange of, par., in co. and 1½ m. S. Antrim.
Muckersie, ancient par., now in Forteviot par., SE. Perthshire.
Muckinish Island, in Lough Erne, co. Fermanagh.
Mucklsb, mtn., 5 m. SW. Dunfanaghy, co. Donegal. Alt. 2190 ft.
Muck Island, Argyllshire, 4 m. N. Arduamurchan Point.
Muck Island, off E. coast of co. Antrim, 3 m. E. Larne.
Muckle Burn, Nairn and Elgin, flows 19 m. NE. to Findhorn Bay.
Muckle Flugga, isl., Shetland, in N. of Unst par.
Muckle Roe, isl., Shetland, 27 m. NW. Lerwick.
Mucklestone, tnship., Staffordshire, and par. partly also in Shropshire, 4½ m. NE. Market Drayton.
Muck Loch, Ayrshire, on SE. border of Dalmellington par.
Muckno, par., E. co. Monaghan. Contains **Castleblayney.**
Muckrose, peninsula, mid co. Kerry, 3 m. S. Killarney.
Mud Creek, Ontario, Simcoe co.
Muddebihal, sub-div., Bijapur dist., Bombay.
Muddebihal, tn., Bijalpur dist., Bombay. 16° 20′ N., 76° 10′ E.
Muddy Creek, Tennessee, flows through Loudoun co.
Muddy Creek, Athabasca, Canada.
Muddy Lake, Saskatchewan, Canada.
Mudgal, tn. and fort, Haidarabad. Lat. 16° N., long. 76° 29′ E.
Mudgee, tn., New S. Wales, co. Wellington, 153 m. NW. Sydney
Mudgiri, *taluk*, Kadur dist., Mysore state.
Mudbol, native state, Bombay Presidency.
Mudbol, chief tn., Mudbol state. Lat. 16° 19′ N., long. 75° 19′ E.
Mud Island, Victoria, in Port Philip Bay.
Mud Islands, Nova Scotia, Shelburne co

Mudivedu, tn., Cuddapali dist., Madras. Lat. 14° 1′ N., 78° 44′ E.
Mu-dun, vil., Amherst dist., British Burma.
Muff, par. and vil., E. co. Donegal, 7 m. N. Londonderry.
Mugardos, spt., Spain, Galicia, NE. Corunna.
Mugdrum Island, Perthshire, on Firth of Tay.
Mügeln, tn., Saxony, 29 m. ESE. Leipzig.
Muggleswick, par. and vil., Durham, 8½ m. NW. Wolsingham.
Mughalbhin, tn., Karachi dist., Bombay Pres. 24° 22′ N., 68° 18′ E.
Mughalpur, tn., Moradabad dist., NW. Provs., India. Lat. 28° 55′ N.
Mughal Sarai, tn., Benares dist., NW. Provs., India. Lat. 25° 16′ N.
Müglitz, tn., Moravia, 19 m. NW. Olmütz, on R. March.
Mugnano, tn., Italy, 5 m. NNW. Naples.
Muhalitch, tn., Asia Minor, 37 m. W. Brusa.
Muhamdi, *tahsil*, Kheri dist., Oudh, India.
Muhamdi, *pargana*, Kheri dist., Oudh, India.
Muhamdi, tn., Kheri dist., Oudh, India. Lat. 27° 57′ N., 80° 15′ E.
Muhammadabad, *tahsil*, Ghazipur dist. *See* **Kurantadih.**
Muhammadabad, *tahsil*, Azamgarh dist., NW. Provs., India.
Muhammadabad, hdqrs. tn., Muhammadabad *tahsil.*
Muhammadgarh, native state, Central India.
Muhammad Khans Tando. *See* **Tando Muhammad Khan.**
Muhammadpur, vil., Saran dist., Bengal.
Muhammadpur, tn., Patna dist., Bengal. Lat. 25° 30′ N., 85° 46′ E.
Muhammadpur, *pargana*, Bara Banki dist., Oudh, India.
Mühlbach, tn., Transylvania, 29 m. WNW. Hermanustadt.
Mühlberg, tn., Prussian Saxony, on the Elbe.
Mühlburg, tn., Baden, 1 m. W. Carlsruhe.
Muhldorf, tn., Upper Bavaria, 45 m. ENE. Munich.
Mühlhausen, tn., Prussian Saxony, 29 m. NW. Erfurt.
Muick, rivulet, SW. Aberdeenshire, flows 13 m. to the Dee.
Muiden, ft. tn., N. Holland, 8 m. ESE. Amsterdam.
Muilrea, mtn., SW. co. Mayo. Alt. 2688 ft.
Muir, vil., Michigan, Ionia co., on the Grand R.
Muirhead, vil., Lanarkshire, 3½ m. W. by S. Whitburn.
Muirkirk, tn. and par., E. Ayrshire, 26 m. E. by N. Ayr.
Muirkirk, vil., Ontario, co. Bothwell, 6 m. from Lake Erie.
Mujnai River, Jalpaiguri dist., Bengal, trib. of the Jaldhaka.
Mujpur, petty state, Bombay.
Mukama, tn., Patna dist., Bengal. Lat. 25° 24′ N., long. 85° 55′ E.
Mukandwara, vil., Kotah state, Rajputana. Lat. 24° 48′ N., 76° 4′ E.
Mukdeeeha. *See* **Magadoxo.**
Mukden, city, Manchuria, 380 m. NE. Pekin.
Muker, tn. and tnship., N. Riding, Yorkshire, 5 m. NW. Askrigg.
Mukerian, tn., Hoshiarpur dist., Punjab, India. 31° 56′ N., 77° 38′ E.
Muktear, *tahsil*, Firozpur dist., Punjab, India.
Muktear, hdqrs. tn., Muktsar *tahsil.* Lat. 30° 28′ N., long. 74° 33′ E.
Mul, *tahsil*, Chanda dist., Cent. Provs., India. Area 5098 sq. m.
Mul, tn., Chanda dist., Cent. Provs., India. Lat. 20° 4′ N., 79° 43′ E.
Mulamur, tn., Coimbatore dist., Madras. Lat. 10° 45′ N., 77° 46′ E.
Mulbagal, *taluk*, Kolar dist., Mysore state.
Mulbagal, tn., Kolar dist., Mysore state.
Mulbarton, par. and vil., Norfolk, 5½ m. SW. Norwich.
Mulberry Creek, Alabama, branch of the Alabama R.
Mulberry Grove, vil. and tnship., Illinois, Bond co.
Muldoanich, inlet, Inverness-shire, Hebrides, 2 m. S. Barra.
Mule, stream, Montgomeryshire, flows 10 m. E. to the Severn.
Mulgrave, Cape, Alaska, lies in lat. 59° 33′ N., long. 139° 43′ W.
Mulgrave Island, Torres Strait, Australia.
Mulgund, tn., Dharwar dist., Bombay Pres. 15° 17′ N., 75° 36′ E.
Muli, native state, Gujarat, India. 133 sq. m.
Muli, chief tn., Muli state, India. Lat. 22° 38′ N., long. 71° 30′ E.
Mulila Deri, petty state, Bombay.
Mulkear River, N. co. Tipperary, trib. of the R. Shannon.
Mull, isl., NW. Argyllshire, 7 m. W. Oban. Lat 56° 30′ N., 6° W.
Mull, Sound of, Argyllshire, bet. Mull I. and Morvern.
Mullagh, par. and vil., S. co. Cavan, 7 m. NW. Kells.
Mullagbanoe, affluent of R. Moy, cos. Sligo and Mayo.
Mullagbbrack, par., mid co. Armagh. Contains part of **Markethill.**
Mullaghcarn, mtn., mid co. Tyrone, 6 m. NE. Omagh. 1778 ft.
Mullaghhasb, mtn., S. co. Londonderry, 5 m. SW. Dungiven. 1518 ft.
Mullaghmore Lough, mid co. Armagh, 2 m. SE. Markethill.
Mullanatire, mtn., N. co. Leitrim. Alt. 1275 ft.
Mullengoree Lake, Victoria, co. Lowan.
Mullen Harbour, New Guinea, on SW. coast.
Mullet, The, peninsula, NW. co. Mayo, 12 m. long.
Mullett River, Wisconsin, rises in Fond du Lac co.
Mull Head, Orkney, N. extremity of Papa Westray I.
Mulligan River, Queensland, dist. N. Gregory.
Mulligrach, most N. of Summer Is., W. cst. of Ross and Cromarty.
Mullinacuff, par., SW. co. Wicklow, 4 m. SW. Tinahely.
Mullinabone, tn., E. co. Tipperary, 6 m. SW. Callau.
Mullingar, tn., par., and tnship., co. Westmeath, 50 m. NW. Dublin.
Mullion, par. and vil., Cornwall, 5½ m. N. Lizard Head.
Mulloch Cleevaun, mtn., N. co. Wicklow. 2783 ft.
Müllrose, tn., Prussia, Brandenburg, 10 m. SW. Frankfort.
Mullyash Hills, co. Monaghan. Greatest alt. 1034 ft.
Mulroy Bay, N. co. Donegal, bet. Sheep Haven and Lough Swilly.
Müleen Sanct Jacob, vil., Saxony, 4 m. E. Zwickau.
Müleen Sanct Niclae, vil., Saxony, near the above.
Multai, *tahsil*, Betul dist., Cent. Provs., India. Area 961 sq. m.
Multai, tn. and municipality, Betul dist., Cent. Provs., India.
Multan, div., Punjab, India. Area 21,316 sq. m.
Multan, dist., Punjab, India. Area 6079 sq. m.
Multan, *tahsil*, Multan dist., Punjab. Area 949 sq. m.
Multan, city and hdqrs., Multan dist. Lat. 30° 12′ N.
Mulurnerindie River, New South Wales, co. Inglis.
Mulwalla, tn., New South Wales, co. Denison, 427 m. S. Sydney.
Mulyungari, Lake, S. Australia, 60 m. S. Lake Frome.
Mumblee Head, Wales, co. Glamorgan, on W. of Swausea Bay.
Mumbolithe Reef, Fiji, due S. of Goa.
Mumby, par. and vil., Lincolnshire, 4 m. SE. Alford.
Mummel See, lake, Baden. 17 m. NE. Offenburg.
Muncaeter, par. and vil., Cumberland, 1½ m. E. Ravenglass.
Münchberg, tn., Bavaria, 19 m. NNE. Baireuth.
Münchberg, tn., Prussia, 21 m. NW. Frankfort-on-the-Oder.
München Gladbach, tn., Rhenish Prussia, 16 m. W. Düsseldorf.
Münchengrätz, tn., Bohemia, 9 m. NNE. Jung-Bunzlau.
Muncie, tn., Indiana, cap. of Delaware co.
Mundargi, tn., Dharwar dist., Bombay.
Münden, tn., Hanover, 15 m. WSW. Göttingen.
Münder, tn., Hanover, on R. Hamel.
Mundhri, tn., Bhandara dist., Cent. Provs., India.
Mundlana, tn., Rohtak dist., Punjab, India.
Mundooran, tn., New South Wales, co. Gowen, 212 m. NW. Sydney.
Mundra, port, Cutch, Bombay. Lat. 22° 48′ N., long. 69° 52′ E.
Mundy, Lake, Victoria, co. Folett.
Mungallala Creek, Queensland, dist. Maranoa.
Mungapakam, vil., Vizagapatam dist., Madras. Lat. 17° 38′ N.
Mungeli, *tahsil*, Bilaspur dist., Cent. Provs., India.
Mungeli, hdqrs. tn., Mungeli *tahsil.* Lat. 22° 4′ N., long. 81° 44′ E.
Müngeredorf, vil., Prussia, 5 m. from Cologne.
Mungo, River, Cameroons, W. Equatorial Africa.
Mungret, par., in co. and 3½ m. SW. Limerick.
Muni, River, W. Equatorial Africa, flows to Corisco Bay.
Munia Island, Fiji, one of the Exploring group. Highest pt. 1074 ft.
Munich, cap. city of Bavaria. Lat. 48° 10′ N., 11° 31′ E.
Munlong, mtn. range, N. S. Wales, part of the Great Dividing Chain.
Munj, vil., Etawah dist., NW. Provs., India. 26° 53′ N., 79° 12′ E.
Munkace, tn., Hungary, 80 m. NE. Debreczin
Munshiganj, sub-div., Dacca dist., Bengal.
Munslow, par. and vil., Shropshire, 9½ m. SW. Much Wenlock.
Munster, prov., in SW. of Ireland. 6,064,579 acres.
Müuster, tn., Prussia, cap. of Westphalia.
Münster, tn., Alsace, 10 m. WSW. Colmar.
Münsterberg, tn., Prussian Silesia, 35 m. S. Breslau.
Müustereifel, tn., Rhenish Prussia, 21 m. SSW. Cologne.
Munterconnaught, par., S. co. Cavan, 2 m. SW. Virginia.

Munterlony, hill, N. co. Tyrone, 5 m. NE. Gortin. Alt. 1432 ft.
Munyeru River, Nellore dist., Madras.
Munyeru River, Kistna dist., Madras, trib. of the Kistna.
Muradabad, tn., Unao dist., Oudh, India.
Murad-Chai River, Turkey, the E. head-stream of R. Euphrates
Muradnagar, vil., Meerut dist., NW. Provs., India.
Murano, tn., Italy, on island, N. Venice.
Muraehkino, tn., Russia, 40 m. SSE. Nijni-Novgorod.
Muraeeapur, tn., Partabgarh dist., Oudh, India.
Murat, tn., France, Cantal, 30 m. NW. Aurillac.
Murbad, sub-div., Thana dist., Bombay.
Murchison, tn., Victoria, co. Rodney, 92 m. N. Melbourne.
Murchieon Falls, on Shiré R., Cent. Africa. Lat. 15° 40′ S.
Marchieon Goldfield, W. Australia. 21,600 sq. m. Cap. Cue.
Murchieon Mountains, in Rocky Mtns., Alberta, Canada. 15,700 ft.
Murchison River, Tasmania, co. Lincoln, trib. of the Macintosh R.
Murcia, old kingdom, SE. Spain, now provs. of Murcia and Albacete.
Murcia, city, cap. of above, on R. Segura, 30 m. NNW. Cartagena. Lat. 38° N., long. 1° 10′ W.
Murdara, tn., Bhandara dist., Cent. Provs., India.
Murdeduke, Lake, Victoria, co. Grenville, 25 m. W. Geelong.
Murdeewar, port, N. Kanara dist., Bombay. Lat. 14° 6′ N., 74° 36′ E.
Murdoch Point, Queensland, dist. Cook, near Cape Flattery.
Mure, La, vil., France, dep. Isère, 23 m. S. Grenoble.
Muret, tn., France, Haute-Garonne, 10 m. SW. Toulouse.
Murfreeeborough, vil. and tnship., N. Carolina, Hertford co.
Murfreeeborough, city, Tennessee, cap. of Rutherford co.
Murg, River, Würtemberg and Baden, flows 40 m. to the Rhine.
Murgain, Cape, Cape Breton Island, Cape Breton co.
Murghab, River, Afghanistan, flows 250 m. NW. into Khiva.
Murgod, tn., Belgaum dist., Bombay. Lat. 15° 53′ N., 74° 58′ E.
Murher, par., N. co. Kerry, 6 m. NE. Listowel. 10,698 acres.
Muritzsee, lake, Germany, Mecklenburg-Schwerin, 19 m. long.
Murloch Bay, N. co. Antrim, between Fair Head and Torr Head.
Murlo di Veecovado, vil., Italy, 13 m. from Siena.
Murnad, vil., Coorg, India.
Muro, tn., Italy, 19 m. NW. Potenza.
Muro, tn., Spain, in Alicante.
Muro, tn., Spain, Majorca, 25 m. NE. Palma.
Murom, tn., Russia, 70 m. ESE. Vladimir, on R. Oka. 55° 40′ N., 42° E.
Muroe, tn., Spain, prov. Corunna, 30 m. WSW. Santiago.
Murphysborough, city and tnship., Illinois, Jackson co.
Murragh, par., mid co. Cork, 6 m. NW. Bandon.
Murray, vil. and tnship., Kentucky, cap. of Calloway co.
Murray, dist., Victoria, in NE. of colony.
Murraybridge, tn., S. Australia, co. Sturt, 60 m. E. Adelaide.
Murray Firth. *See* **Moray Firth.**
Murray Island, Queensland, off S. coast of New Guinea.
Murray Islands, Australia, S. of Flinders Passage, Gulf of Papua.
Murray River, New South Wales. Lat. 35° 25′ S., long. 139° 30′ E.
Murray River, New Zealand, Stewart Island.
Murrayeburg, vil., Cape Colony, 100 m. E. Beaufort West. Lat. 32° S.
Murree, *tahsil*, Rawal Pindi dist., Punjab, India.
Murree, hdqrs. and sanitarium, Murree *tahsil.* 33° 54′ N., 73° 76′ E.
Murree Hills, Rawal Pindi dist., Punjab. Highest point 10,000 ft.
Murrhardt, tn., Würtemberg, 24 m. NE. Stuttgart.
Murrick, barony, SW. co. Mayo. 133,910 acres.
Murr Island, Quebec, in Gulf of St. Lawrence, near Saguenay coast.
Mur River, Austria, affluent of the Drave in Hungary, 230 m. long.
Murrumbidgee, dist., New South Wales. Area 26,897 sq. m.
Murrumbidgee River, New South Wales, falls into Murray R.
Murrumburrah, tnship., N. S. Wales, co. Harden, 230 m. SW. Sydney
Murruna Point, New South Wales, co. Dampier.
Murrurundi, tn., New S. Wales, co. Brisbane, 192 m. NW. Sydney.
Murean, tn., Aligarh dist., NW. Provs., India. 27° 34′ N., 77° 59′ E
Murshidabad, dist., Bengal. Area 2144 sq. m
Murshidabad, sub-div., Murshidabad dist.
Murshidabad, chief city, Murshidabad dist. Lat. 24° 11′ N.
Mureton, par. and vil., Kent, in NE. vicinity of Sittingbourne.
Murtae, vil., Spain, Andalusia, 48 m. SE. Granada.
Murtazapur, *taluk*, Amraoti dist., Berar, India.
Murtazapur, tn., Amraoti dist., Berar. Lat. 20° 44′ N., 77° 25′ E.
Murten, Switzerland. *See* **Morat.**
Murtoa, tnship., Victoria, co. Borung, 212 m. NW. Melbourne.
Murton, East, tnship., Durham, 6 m. S. Sutherland.
Mur-useu or **Di-chu**, name for Upper Yang-tse-kiang, *q.v.*
Murviedro, ft. tn., Spain, 14 m. NNE. Valencia.
Murwara, *tahsil*, Jabalpur dist., Central Provs., India.
Murwara, hdqrs. tn. and municipality, Murwara *tahsil.*
Murwillumbah, port and tn., N. S. Wales, co. Rous, 407 m. N. Sydney.
Mürzzuschlag, vil., Styria, on R. Mürz, 24 m. NE. Brück.
Musardu, tn., W. Africa, cap. of Mandingo country.
Musbury, par. and vil., Devon, 3 m. SW. Axminster.
Musbury, tnship. and vil., SE. Lancashire, 3 m. SW. Haslingden.
Muscat, spt. city, Arabia, cap. of Oman. Lat. 23° N.
Muscat, Sultanate of, state, occupies the E. portion of Arabia.
Muscatine, city, Iowa, cap. of Muscatine co.
Muscle River, Missouri, rises in Sullivan co., falls into Charyton R.
Muscle Shoals, Alabama, shoals in the Tennessee R., at Florence.
Musconetcong River, New Jersey, between Morris and Sussex cos.
Muscongus Island, Maine, lies off Lincoln co.
Muscovy, name sometimes given to Russia.
Musdale, isl., NW. Argyllshire, 6 m. NW. Oban.
Musha, isl., Red Sea, in Bay of Tajura. Lat. 11° 40′ N., 43° 12′ E.
Musiri, *taluk*, Trichinopoli dist., Madras.
Musiri, tn., Trichinopoli dist., Madras. Lat. 10° 57′ N., 78° 28′ E.
Muskara, *tahsil*, Hamirpur dist., NW. Provs., India.
Muskau, tn., Prussian Silesia, 67 m. WNW. Liegnitz.
Muskego Lake, Wisconsin, Waukesha co.
Muskegon, city, Michigan, cap. of Muskegon co.
Muskegon Lake, Michigan, an expansion of the Muskegon R.
Muskegon River, Michigan, falls into Lake Michigan.
Muskerry, East, barony, mid co. Cork. 122,873 acres.
Muskerry, West, barony, W. co. Cork. 188,487 acres.
Muskham, North, par., tnship., and vil., Notts, 3 m. N. Newark.
Muskingum River, Ohio, falls into the Ohio River.
Muskoka Lake, Ontario, co. Muskoka, receives Muskoka R.
Muskoka River, Ontario, falls into Georgian Bay.
Muskrat Lake, Ontario, Renfrew co., drains to Ottawa R.
Musquodoboit River, Nova Scotia, flows SE. to Atlantic Ocean.
Musebach, vil., Bavaria, 10 m. S. Neustadt.
Museelburgh, bnr., co. and 6 m. E. Edinburgh. 55° 57′ N., 3° 3′ W
Mussel Inlet, British Columbia.
Musseel Roe River, Tasmania, co. Dorset.
Mussel Shell River, Montana, flows 300 m. to the Missouri.
Mussomelli, tn., Sicily, 19 m. WNW. Caltanisetta.
Mussooree, tn., Dehra Dun dist., NW. Provs., India. 30° 27′ N., 78° 6′ E.
Mustafabad, tn., Faizabad dist., Oudh, India.
Mustafabad, tn., Rai Bareli dist., Oudh, India
Mustasea, tn., Manica, S. Africa, NW. Massi-Kesse.
Mustinka River, Minnesota, Grant co., falls into Lake Traverse.
Muswellbrook, tnship., New South Wales, 150 m. NW. Sydney.
Muthill, par., *quoad sacra* par. and vil., Perthshire, 3 m. S. Crieff.
Mutooro Creek, S. Australia, E. from co. Lytton.
Mutehkovo, tn., Russia, Tver, 22 m. N. Staritsa.
Muttaburra, tn., Queensland, co. Cumberland, 810 m. NW. Brisbane.
Mutteretadt, tn., Rhenish Bavaria, 6 m. SW. Maunheim.
Muttonhole. *See* **Davidson's Mains.**
Mutton Island, W. co. Clare, in Mal Bay.
Mutton Island, co. Galway, at entrance of Galway harbour.
Muttra, tn., Arabia, 3 m. SW. Muscat.
Muttra, dist., NW. Provs., India. Area 1452 sq. m.
Muttra, *tahsil*, Muttra dist. 396 sq. m.
Muttra, hdqrs. city, Muttra dist. 27° 30′ N., 77° 43′ E.
Mutzig, tn., Alsace, 14 m. SW. Strasburg, on the Breusch R.
Muy, Le, tn., France, dep. Var, 5 m. SE. Draguignan.
Muzaffargarh, dist., Punjab. Area 3634 sq. m.

Muzaffargarh, *tahsil,* Muzaffargarh dist. Area 925 sq. m.
Muzaffargarh, hdqrs. tn., Muzaffargarh dist. Lat. 30° 4′ N., 71° 14′ E.
Muzaffarkhana, *tansil,* Sultanpur dist., Oudh, India.
Muzaffarnagar, dist., NW. Provs., India. 1656 sq. m.
Muzaffarnagar, *tahsil,* Muzaffarnagar dist.
Muzaffarnagar, hdqrs. tn., Muzaffarnagar dist.
Muzaffarpur, dist., Bengal. Area 3003 sq. m.
Muzaffarpur, sub-div., Muzaffarpur dist. 1218 sq. m.
Muzaffarpur, chief tn., Muzaffarpur dist. Lat. 26° 7′ N.
Muzang, suburb, Lahore city, India.
Muzar, tn., Bokhara, 12 m. ESE. Balkh.
Muz Tagh, pass, Karakorum Mtns., E. Turkestan. Alt. 18,983 ft.
Mweenish Island, W. co. Galway.
Mwemwanda, Livingstonia miss. stn., Equat. Africa, on Stevenson Rd.
Mwera, Liviugstonia miss. stn., Africa, W. of Lake Nyassa.
Mwern Lake. *See* **Moero.**
Mworongo, spt., Africa, in Usambara country, 65 m. NNW. Zanzibar.
Myadaung, vil., Upper Burma, on R. Irawadi. Lat. 23° 52′ N.
Myall Creek, New South Wales, co. Murchison.
Myall Lake, New South Wales, co. Gloucester.
Myall River, New South Wales, co. Gloucester.
Myan-aung, tnshp., Henzada dist., Lower Burma.
Myan-aung, tn. in above. Lat. 18° 16′ N., long. 95° 22′ E.
Myauk-bhet-myo, tnshp., Sandoway dist., Lower Burma.
Myaung-mya, tnshp., Bassein dist., Lower Burma.
Myaung-mya, hdqrs. tn. of above. Lat. 16° 35′ N., long. 94° 51′ E.
Myaung-mya Creek, Bassein dist., Lower Burma.
Myaung-mya-haung Creek, Bassein dist., Lower Burma.
Mycenæ, ruined city, Greece, Morea, 5 m. NNE. Argos.
Myconus, isl., Greece, among the N. Cyclades.
Myddfai, par. and vil., Carmarthenshire, 3 m. S. Llandovery.
Mydrecht, vil., Netherlands, 14 m. NNW. Utrecht.
Mydrim, par. and vil., Carmarthenshire, 8½ m. W. Carmarthen.
Mye-bon, tnshp., Kyauk-pyu dist., Lower Burma.
Mye-de, tnshp., Thayet-myo dist., Lower Burma.
Myer'e Flat, tn., Victoria, 106 m. NW. Melbourne.
Myerstown, vil., Pennsylvania, Lebanon co.
Myingyan, dist. and tn., Upper Burma, on R. Irawadi.
Myin Mn, vil., Upper Burma, Sagaing dist., on Irawadi.
Myit-ma-ka River, Lower Burma, upper portion of the Hlaing R.
Myit-ta-ya River, Bassein dist., Lower Burma, trib. of the Bassein R.
Mylan, tn., Saxony, 10 m. NNE. Plauen.
Myllim, petty state, Assam, India.
Mylor, par. and vil., Cornwall, 2 m. NE. Falmouth.
Mynydd Maen, hill, Monmouth, 3 m. SW. Pontypool. 1561 ft.
Mynydd-mawr, mtn., in co. and 6 m. SE. Carnarvon. Alt. 2293 ft.
Mynydd-y-slwyn, par. and vil., Monmouth, 2½ m. SE. Tredegar.
Myross. par., S. co. Cork, 5 m. SW. Rosscarbery.
Myrtle Creek, Oregon, joins the Umpqua R. in Douglas co.
Myrtleford, tn., Victoria, co. Bogong, 135 m. NE. Melbourne.
Myshall, par. and hamlet, S. co. Carlow, 9 m. SE. Bagenalstown.
Myslowitz, tn., Prussian Silesia, 116 m. SE. Breslau.
Mysol, isl., Malay Archipelago, 60 m. N. Ceram, 50 m. long.
Mysore, native state, S. India. 27,406 sq. m. Lat. 12° N.
Mysore, dist., Mysore state, India. Area 4636 sq. m.
Mysore, *taluk,* Mysore dist. Area 394 sq. m.
Mysore, cap. Mysore state. Lat. 12° 18′ N., 76° 41′ E.
Mystic vil., Connecticut, New London co.
Mystic Bridge, vil., Connecticut, New London co.
Mystic River, Connecticut, falls into Long Island Sound.
Mystic River, vil., Connecticut, New London co.
Mystic River. Massachusetts, rises in Middlesex co.
Mytho, ft. tn., French Cochin China, on W. arm. of the Mekong.
Mytholmroyd, eccl. dist. and vil., W. Riding, Yorks, 5 m. W. Halifax.
Mywoolla Island. *See* **Moala.**
Naab River, Bavaria, trib. of the Danube near Ratisbon.
Naaf, arm of the Bay of Bengal, between Bengal and Burma.
Naaf, tnshp., Akyab dist., Burma.
Naaldwyk, vil., Holland, 13 m. WNW. Rotterdam.
Naarden, tn., Holland, 12 m. ESE. Amsterdam.
Naas, tn., par., and tnshp., co. Kildare. Lat. 53° 12′ N., 6° 40′ W.
Naas, North, barony, E. co. Kildare.
Naas, South, barony, E. co. Kildare.
Nabaganga River, Bengal, branch of the Matabhanga R.
Nabal, tn., Tunis, NE. of Hammamet.
Nabburg, tn., Bavaria, on R. Naab, 31 m. N. Ratisbon.
Nabha, state, Punjab. Area 936 sq. m.
Nabha, tn., cap. of Nabha state, Punjab.
Nabiganj, vil., Mainpuri dist., NW. Provs., India.
Nabinagar, tn., Sitapur dist., Oudh.
Nabisar, tn., Bombay. Lat. 25° 4′ N., long. 69° 41′ E.
Nablus, city, Palestine. Lat. 32° 11′ N., long. 33° 17′ E.
Nabog Nai, pass, Kashmir. Lat. 33° 43′ N., long. 75° 34′ E.
Naby Samuel, vil., Palestine, a few miles NW. of Jerusalem.
Nachangaon, tn., Cent. Provs., India. Lat. 20° 42′ N., long. 78° 22′ E.
Nachore, hill, co. Antrim, 5 m. NW. Glenarm. Alt. 1179 ft.
Nachusa, vil. and tnshp., Illinois, Lee co.
Nackara Hill, S. Australia, co. Herbert.
Nackel, tn., Prussia, 18 m. W. Bromberg.
Nackerton, vil., Lanarkshire, 1 m. from Uddingston.
Nadaun, tn., Punjab. Lat. 31° 46′ N., long. 79° 19′ E.
Naden Harbour, Graham Island, British Columbia.
Nadigaon, tn., Datia state, Central India.
Nadiya, dist., Bengal. Area 2763 sq. m.
Nadiya, sub-div., Nadiya dist., Bengal. Area 701 sq. m.
Nadiya, tn., Bengal. Lat. 23° 24′ N., long. 88° 25′ E.
Nadol, tn., Jodhpur state, Rajputana.
Nadudvar, tn., Hungary, 21 m. WSW. Debreczin.
Nadworna, tn., Austria, Galicia, 22 m. S. Stanislawow.
Naes, vil., Norway, 24 m. ENE. Christiania, on the Glommen.
Naf. *See* **Naaf.**
Näfels, vil., Switzerland, 4 m. N. Glarus, on R. Linth.
Naffa (Nafa, Napa), spt., Japan, Liu-kiu Islands.
Nafferton, par., tnshp., and vil., E. Riding, Yorkshire.
Naga Hills, dist., Assam. Area 6400 sq. m.
Nagalapur Hills, Chengalpat dist., Madras. Alt. 2500 ft.
Na Gali Island, Fiji, one of the Ringgold group.
Nagamangala, *taluk,* Hassam dist., Mysore.
Nagamangala, hdqrs. vil. of above. Lat. 12° 49′ N., long. 76° 47′ E.
Nagamble, tn., Victoria, co. Moira, 78 m. NE. Melbourne.
Nagapatnam. *See* **Negapatnam.**
Nagar, ruined tn., Bengal. Lat. 23° 56′ N., long. 87° 21′ E.
Nagar, port, Madras. Lat. 10° 49′ N., long. 79° 53′ E.
Nagar, div., Mysore. Area 11,652 sq. m.
Nagar, *taluk,* Shimoga dist., Mysore. Area 494 sq. m.
Nagarbasti, tn., Darbhangah dist., Bengal. Lat. 25° 52′ N.
Nagar Hills, Central Provs., India.
Nagari, vil., N. Arcot dist., Madras.
Nagari Hills, N. Arcot dist., Madras.
Nagari Nose, peak, Nagari Hills. Alt. 2824 ft.
Nagar Khas, vil., NW. Provs., India. Lat. 26° 42′ N., long. 82° 43′ E.
Nagar Parkar, *taluk,* Thar and Parkar dists., Bombay.
Nagar Parkar, tn., Bombay. Lat. 24° 21′ N., long. 70° 48′ E.
Nagar River, Bengal, trib. of the Mahananda R.
Nagar River, Bengal, trib. of the Gur R.
Nagasaki, spt., Japan. Lat. 32° 44′ N., long. 129° 51′ E.
Nagavaram, estate, Godavari dist., Madras.
Naggin Head, SW. coast, Isle of Man, 1 m. SW. Port St. Mary.
Nagina, *tahsil,* Bijnaur dist., NW. Provs., India.
Nagina, hdqrs. tn. of above. Lat. 29° 27′ N., 78° 28′ E.
Nagkanda, pass, Punjab. Lat. 31° 15′ N., 77° 31′ E. Alt. 9016 ft.
Nagles Mountains, co. Cork, near Fermoy. Alt. 1388 ft.
Nagode, petty state, Cent. India. Area 450 sq. m.
Nagode, chief tn., Nagode state. Lat. 24° 33′ N., long. 80° 37′ E.
Nagold, tn., Würtemberg, 26 m. SW. Stuttgart.
Nagold River, Würtemberg, flows to the Enz near Stuttgart.
Nagoya, city, Japan, Hondo, 170 m. from Tokio.
Nagpur, div., Cent. Provs., India. 22127, sq. m.
Nagpur, dist., Cent. Provs., India. Area 3843 sq. m.
Nagpur, *tahsil,* Nagpur dist. Area 852 sq. m.
Nagpur, chief tn., Nagpur dist. Lat. 21° 9′ N.
Nagraginekoi, tn., Asiatic Russia, 176 m. N. Tobolsk.
Nagram, tn., Lucknow dist., Oudh.
Nag's Head, promontory, above Warma Bay, Scilly Islands.
Nag'e Head, promontory, co. Dublin, on coast.
Nagy Aboni, tn., Hungary, 49 m. from Buda-Pesth.
Nagy Banya, tn., Hungary, 32 m. ESE. Szathmar.
Nagy Becskerek, tn., Hungary, on R. Bega.
Nagy Enyed, tn., Transylvania, on R. Maros.
Nagy Kanisza, tn., Hungary. Lat. 46° 28′ N., long. 23° 41′ E.
Nagy Karoly, tn., Hungary, 37 m. ENE. Debreczin.
Nagy Kata, tn., Hungary, 32 m. ESE. Buda-Pesth.
Nagy Kikinda, tn., Hungary. Lat. 45° 50′ N., long. 20° 30′ E.
Nagy Körös, tn., Hungary, 49 m. SE. Buda-Pesth.
Nagy Szalonta. *See* **Szalonta.**
Nagy Szombat. *See* **Tyrnau.**
Nagy Várád, Hungarian name for Grosswardein, *q.v.*
Nahan, tn., cap. of Sirmur state, Punjab. Alt. 3207 ft.
Nahanagan, Lough, mid co. Wicklow, 4 m. NW. Laragh.
Nahanee River, NW. Territory, Canada, trib. of the Rivière au Liard.
Nahant, summer resort, Massachusetts, Essex co.
Nahe River, Germany, trib. of the Rhine at Bingen.
Nahivi-Levoo. *See* **Viti Levu.**
Nahnei Huapi Lake, Argentine Republic. Lat. 41° S., long. 71° W.
Naian Island, Fiji, NW. of Lakemba. Lat. 18° S. Alt. 275 ft.
Naigaon Ribahl, petty state, Central India. Area 16 sq. m.
Naihati, tn., Bengal. Lat. 22° 53′ N., long. 88° 27′ E.
Nailsea, par. and vil., Somersetshire, 8 m. from Bristol.
Nailsworth, tn., Gloucestershire, 6 m. SE. Stonehouse.
Nain, vil., Rai Bareli dist., Oudh.
Nain, set. of Moravians, Labrador, on E. coast.
Naina Kot, vil., Gurdaspur dist., Punjab.
Naini Tal, hill stn., NW. Provs., India. Lat. 29° 22′ N., long. 79° 29′ E.
Nainwah, tn., Bundi state, Rajputana.
Nairai Island, Fiji, 50 m. E. Viti Levu. 12 sq. m. Alt. 1078 ft.
Nairn, bor., co. tn., and par., Nairnshire, on Moray Firth.
Nairne, vil., S. Australia, co. Hindmarsh, 25 m. E. Adelaide.
Nairn River, falls into the Moray Firth at Nairn, Nairnshire.
Nairnshire, co., Scotland, on the Moray Firth. 127,905 acres.
Naitamba Island, Fiji, 17 m. NE. Yeata.
Naivasha Lake, British E. Africa. Long. 36° 10′ E.
Najafgarh, vil., NW. Provs., India. Lat. 26° 18′ N., long. 80° 36′ E.
Najafgarh Jhil, lake, Gurgaon and Delhi dists., Punjab.
Najera, tn., Spain, prov. and 16 m. WSW. Logroño.
Najibabad, *tahsil,* Bijnaur dist., NW. Provs., India.
Najibabad, hdqrs. tn. of above. Lat. 69° 39′ N.
Nakhichivan, tn., Transcaucasia, 83 m. SE. Erivan.
Nakhichivan. tn., Russia, on R. Don.
Nakodar, *tahsil,* Jalandhar dist., Punjab.
Nakodar, tn., Punjab. Lat. 31° 7′ N., long. 75° 31′ E.
Nakomai River, New Zealand, co. Southland.
Nakpur, tn., Faizabad, Oudh.
Nakskov, spt., Denmark, on Laaland I.
Nakur, *tahsil,* Saharanpur dist., NW. Provs., India.
Nakura, Lake, British E. Africa.
Nal, tn., Baluchistan. Lat. 27° 35′ N., long. 65° 59′ E.
Nalatwar, tn., Bijapur dist., Bombay. Lat. 16° 14′ 40″ N.
Nalbana Island, in Chilka L., Bengal. Lat. 26° 25′ N., long. 85° 20′ E.
Nalchiti, vil., Bengal. Lat. 22° 37′ N., long. 90° 19′ E.
Naldrug, tn., Haidarabad state, India. Strongly fortified.
Nalganga River, Buldana dist., Berar, India.
Nalgun, pass, Punjab. Lat. 31° 19′ N., 78° 17′ E. Alt. 14,891 ft.
Nallya, tn., Bombay. Lat. 23° 18′ N., long. 68° 54′ E.
Nal Lake, Ahmadabad dist., Bombay. Area 49 sq. m.
Nallamalais, hills, Karnul dist., Madras. Alt. 3133 ft.
Nalon River, Spain, falls into the Bay of Biscay near Mures.
Naltigiri, hills, Cuttack dist., Bengal.
Namakal, *taluk,* Salem dist., Madras. Area 715 sq. m.
Namal, tn., Punjab. Lat. 32° 40′ N., long. 71° 51′ E.
Namaland, Great, region, S. Africa. Lat. 26° S., long. 18° E.
Namaland, Little, div., Cape Colony, S. of Orange R.
Namangan, tn., Ferghana, Asiatic Russia.
Namaqualand. *See* **Namaland.**
Nambar River, Naga Hills, Assam, trib. of the Dhaneswari.
Nambiyur, tn., Madras. Lat. 11° 21′ N., long. 77° 22′ E.
Nambucca, post stn., New South Wales, 341 m. N. Sydney.
Nambucca River, New South Wales, co. Raleigh.
Nam-dinh, tn., French Tonquin.
Namecagon River, Wisconsin, trib. of the St. Croix R.
Namoi River, New South Wales, trib. of the Darling R.
Namsen Elf, riv., Norway. Lat. 64° 34′ N., long. 12° 40′ E.
Namsian, tn., Prussian Silesia, 30 m. E. Breslau.
Namuka Island, Fiji, off Suvu Suvu, Viti Levu.
Namur, prov., Belgium, N. of France. 1414 sq. m.
Namur, city, cap. of above. Lat. 50° 28′ N., 4° 52′ E.
Nanaimo, tn., Vancouver I. Lat. 49° N., long. 125° W.
Nanango, tn., Queensland, co. Fitzroy, 130 m. NW. Brisbane.
Nanas, tn., Hungary, 24 m. NNW. Debreczin.
Nan Chang, city, China, cap. of Kiang Si. Lat. 28° 30′ N.
Nanche, tn., China, prov. Chi-Kiang, 40 m. W. Yenchow.
Nancowry Island, one of the Nicobar Is. Lat. 7° 58′ N., long. 93° 40′ E.
Nancy, tn., France, cap. of Meurthe-et-Moselle.
Nancy, bor., Pennsylvania, Lycoming co.
Nancy Creek, Pennsylvania, rises in Sullivan co.
Nancy Sound, New Zealand, co. Fiord. 130 fathoms deep.
Nanda Devi, peak, Himalaya Mtns. Lat. 30° 22′ N., long. 80° 1′ E.
Nandair, tn., Haidarabad, India. Lat. 19° 9′ N., long. 77° 26′ E.
Nandakuja River, Bengal, offshoot and trib. of the Baral R.
Nandan Sar, lake, Kashmir. Lat. 33° 37′ N., long. 74° 40′ E.
Nandarthan, tn., Cent. Provs., India. Lat. 21° 21′ N., long. 79° 21′ E.
Nandewar Mountains, New South Wales, cos. Nandewar, Darling, etc.
Nandgaon, sub-div., Nasik dist., Bombay.
Nandgaon, tn., Nasik dist., Bombay.
Nandgaon, chiefship, Raipur dist., Cent. Provs., India.
Nandi, vil., Kolar dist., Mysore, India.
Nandial, *taluk,* Karnul dist., Madras. Area 894 sq. m.
Nandial, tn., Karnul dist., Madras.
Nandialampett, tn., Madras. Lat. 14° 43′ N., long. 78° 52′ E.
Nandi Bay, Fiji, Viti Levu, on W. coast.
Nandidrng, div., Mysore, India. Area 8212 sq. m.
Nandidrug, fortified hill, Mysore. Lat. 13° 22′ N., long. 77° 43′ E.
Nandigama, *taluk,* Kistna dist., Madras. Area 649 sq. m.
Nandigarh, tn., Bombay. Lat. 15° 24′ N., long. 74° 37′ E.
Nandikotkur, *taluk,* Karnul dist., Madras.
Nandikotkur, hdqrs. tn. of above. Lat. 15° 52′ N., long. 78° 18′ E.
Nandod, tn., cap. of Rajpipla state, Bombay. Lat. 21° 54′ N.
Nandora, tn., Partahgarh dist., Oudh.
Nandurbar, sub-div., Khandesh dist., Bombay.
Nandurbar, tn., Khandesh dist., Bombay.
Nangasaki. *See* **Nagasaki.**
Nangis, tn., France, Seine-et-Marne, 13 m. W. Provins.
Nanguneri, *taluk,* Tinnevelli dist., Madras.
Nanguneri, hdqrs. tn. of above. Lat. 8° 29′ N., long. 77° 44′ E.
Nan-Henng-Tcheu, tn., China, 165 m. NNE. Canton.
Nanjangad, *taluk,* Mysore dist. and state. Area 176 sq. m.
Nanjangad, hdqrs. tn. of above. Lat. 12° 7′ N., long. 76° 44′ E.
Nanjarajpatna, *taluk,* Coorg, India. Area 264 sq. m.
Nanjizal Bay, Cornwall, at Land's End and on W. coast.
Nan-Kang-Fu, tn., China, Kiang-Si, on Lake Pho-Yang.
Nankin, vil. and tnshp., Michigan, Wayne co.
Nanking, city, China, cap. of Kiang-Su, 560 m. SE. Pekin.
Nan Ling, mtns., China, between the Yang-tsi-kiang and Si-Kiang.
Nan-Ngang, city, China, Kiang-Si, on Lake Pho-Yang.
Nannilam, *taluk,* Tanjore dist., Madras. Area 279 sq. m.
Nan-Ning, city, China, prov. Quang-Si.
Nanny River, co. Meath, falls into the Irish Sea.
Nanpara, *tahsil,* Bahraich dist., Oudh. Area 1037 sq. m.
Nanpara, *pargana,* Bahraich dist., Oudh. Area 523 sq. m.
Nanpara, hdqrs. tn., Nanpara *tahsil.* Lat. 27° 52′ N., long. 81° 32′ E.
Nan Shan Monntains, Thibet. Lat. 38° 30′ N., long. 98′ E.
Nanta, vil., Rajputana. Lat. 25° 12′ N., long. 75° 51′ E.
Nantasket Road, Massachusetts, entry to Boston Harbour.
Nantawarra, tn., S. Australia, co. Stanley, 95 m. N. Adelaide.
Nanterre, tn., France, dep. Seine, 7 m. WNW. Paris.
Nantes, city, France, cap. Loire-Inférieure, on R. Loire.
Nanticoke, bor., Pennsylvania, Luzerne co., 7 m. W. Wilkesbarre.
Nanticoke River, Delaware and Maryland, enters Chesapeake Bay.
Nantinan, par., co. Limerick, 2 m. N. Rathkeale.
Nantlle, vil., co. and 5¼ m. SW. Carnarvon.
Nantmel, par., Radnorshire, on R. Dulas. 16,387 acres.
Nantua, tn., France, Ain, 24 m. E. Bourg.
Nantucket, port of entry, Massachusetts, Nantucket co.
Nantucket Island, Massachusetts. Lat. 41° 10′ N., long. 70° 10′ W.
Nantwich, tn. and par., Cheshire, on R. Weaver. Lat. 53° 6′ N.
Nantyglo, eccl. dist., Monmouthshire, 4½ m. NW. Abertillery.
Nanuku Islands, Fiji, 24 m. off Taviuni Island.
Nannku Passage, Fiji, between Eastern Group and North Islands.
Nao, Cape, Italy. Lat. 39° N., long. 17° 14′ E.
Nao, Cape, Spain. Lat. 38° 43′ N., long. 0° 13′ E.
Naogaon, sub-div., Rajshahi dist., Bengal. Area 603 sq. m.
Naogaon, vil., Bengal. Lat. 24° 45′ N., long. 88° 58′ E.
Naorangpur, tn., Vizagapatam dist., Madras.
Napa, spt., Lu-kiu Islands. Lat. 20° 12′ 20″ N.
Napa, vil., California, Napa co., on the Napa R.
Napanee, port of entry and cap. of co. Lennox, Ontario.
Napanee River, Ontario, falls into Bay of Quinté.
Napanock, vil., New York, Ulster co., on Roundout Creek.
Napa River, California, falls into San Pueblo Bay.
Naperville, vil. and tnshp., Illinois, Du Page co.
Napier, tn., cap. of Hawke's Bay dist., New Zealand.
Napierville, vil., Quebec, cap. of Napierville co., on Montreal R.
Naples, prov., Italy, on Bay of Naples.
Naplee, city, cap. of Naples prov. Lat. 40° 50′ N.
Naples, vil. and tnshp., Maine, Cumberland co., on Long Lake.
Naples, vil. and tnshp., New York, Ontario co.
Napokin, hdqrs. tn., Padinalknad *taluk,* Coorg. Lat. 12° 19′ N.
Napoleon, vil. and tnshp., Kentucky, Gallatin co.
Napoleon, vil. and tnshp., Michigan, Jackson co.
Napoleon, vil. and tnshp., Ohio, cap. of Henry co.
Napoleone, tnshp., Victoria, co. Grenville, 98 m. from Melbourne.
Napoleon-Vendée. *See* **Roche-sur-yon, La.**
Napoleonville, vil., Louisiana, cap. of Assumption parish.
Napoli, vil. and tnshp., New York, Cattaraugus co.
Napo River, Ecuador, trib. of the Amazon.
Nappagh Island, co. Galway, near Lettermullen Island.
Nappanee, vil., Indiana, Elkhart co., 18 m. SW. Goshen.
Nar, tn., Baroda, India. Lat. 22° 28′ N., long. 72° 45′ E.
Nara, tn., Japan, Nippon Island.
Naraburra Creek, New South Wales, co. Bland.
Naracoorte, tn., S. Australia, co. Robe, 222 m. SE. Adelaide.
Narainganj, sub-div., Dacca dist., Bengal.
Narainganj, tn., Bengal. Lat. 23° 37′ N., long. 90° 32′ E.
Narajol, vil., Bengal. Lat. 22° 34′ N., long. 87° 39′ E.
Narakal, spt., Madras. Lat. 10° 2′ N., long. 76° 12′ E.
Naral, sub-div., Jessor dist., Bengal. Area 487 sq. m.
Narandera, tn., New South Wales, co. Cooper, on Murrumhidgee R.
Naraoli, tn., NW. Provs., India. Lat. 28° 29′ N., long. 78° 45′ E.
Narasaraopat, *taluk,* Kistna dist., Madras.
Narasinganallur, vil., Madras. Lat. 8° 42′ N., long. 77° 42′ E.
Narayanadevarakera, tn., Bellary dist., Madras.
Narayanavanam, tn., Madras. Lat. 13° 27′ N., long. 79° 38′ E.
Narbada, div., Cent. Provs., India. 18,321 sq. m.
Narbada River, Bombay, falls into sea in lat. 21° 38′ N.
Narberth, bor., Pembrokeshire, 11½ m. N. Tenby.
Narbonne, city, France, 35 m. from Carcasonne.
Narborough, par., vil., and tnshp., Leicestershire, on R. Soar.
Nardo, tn., Italy, prov. Lecce, 8 m. NNE. Gallipoli.
Naregal, tn., Bombay. Lat. 15° 43′ N., long. 75° 54′ E.
Narellan, vil., New S. Wales, co. Cumberland, 38 m. S. Sydney.
Narenta River, Herzegovina, falls into the Adriatic.
Nare Point, promontory, Cornwall, 5 m. S. Falmouth.
Narev River, Russia, trib. of the Bug, N. of Warsaw.
Nargund, tn., Bombay. Lat. 15° 43′ N., long. 75° 25′ E.
Narhl, tn., NW. Provs., India. Lat. 25° 42 N., long. 84° 4′ E.
Nariad, sub-div., Kara dist., Bombay. Area 224 sq. m.
Nariad, tn., Bombay. Lat. 22° 40′ N., long. 72° 55′ E.
Narinda Bay, Madagascar. Lat. 14° 30′ S., long. 47° 40′ E.
Narisha, tn., Bengal. Lat. 23° 33′ N., long. 90° 10′ E.
Narkher, tn., Nagpur dist., Central Provs., India.
Narni, tn., Italy, prov. Perugia, 45 m. NE. Rome.
Naro, tn., Sicily, 12 m. SE. Girgenti.
Narot, tn., Gurdaspur dist., Punjab.
Narova River, Russia, falls into the Gulf of Finland.
Narowal, tn., Punjab. Lat. 32° 6′ N., long. 74° 55′ E.
Narrabri, tn., New South Wales, 321 m. E. Sydney.
Narracan, tn., Victoria, co. Buln-Buln, 87 m. E. Melbourne.
Narracoorte. *See* **Naracoorte.**
Narragansett, summer resort, Rhode Island, U.S.
Narragh and Reban, East, barony, S. co. Kildare.
Narragh and Reban, West, barony, S. co. Kildare.
Narraghmore, par., co. Kildare, 8 m. NE. Athy.
Narran River, New South Wales, E. boundary of co. Naran.
Narrows, Lake of the, Ontario, expansion of Albany R.
Narrowe, The, strait, between Skye and mainland.
Narrows, The, principal entrance to New York harbour.
Narrow Water, Ireland, name for lower part of R. Newry.
Nareaunapat, tn., Ganjam dist., Madras.
Narsapur, *taluk,* Godavari dist., Madras. Area 437 sq. m.
Nareapur, tn., Madras. Lat. 16 26′ N., long. 81° 44′ E.
Narsinghgarh, native state, Central India. Area 623 sq. m.
Nareinghgarh, chief tn. of above. Lat. 23° 42′ N., long. 77° 5′ E.
Narsinghgarh, tn., Cent. Provs., India. Lat. 23° 59′ N., 79° 26′ E.
Narsinghpur, dist., Central Provs., India. 1916 sq. m.
Narsinghpur, *tahsil,* Narsinghpur dist. Area 1042 sq. m.
Narsinghpur, chief tn., Narsinghpur dist. Lat. 25° 56′ N.
Narsipur, *taluk,* Hassan dist., Mysore. Area 476 sq. m.
Narsipur, *taluk,* Mysore dist. and state.
Narsipur, tn., Mysore. Lat. 12° 47′ N., long. 76° 16′ E.
Narsipur, vil., Mysore. Lat. 12° 12′ N., long. 76° 57′ E.
Narukot, native state, Gujarat, India. Area 143 sq. m.
Narva, tn., Russia, 80 m. WSW. St. Petersburg, on Narova R.
Narym, tn., Siberia, on R. Obi, 225 m. NW. Tomsk.
Narzole, vil., Italy, prov. Coni, 15 m. N. Mondov..
Nasa, miss. stn., German E. Africa, S. of Lake Victoria Nyanza.
Nasarpur, tn., Haidarabad dist., Bombay.
Naseby, par. and vil., Northamptonshire. Scene of battle 1645.
Naseby, tnshp., New Zealand, co. Maniototo, 89 m. NW. Dunedin.
Nash Island, Maine, in Pleasant River Bay.
Nash Point, headland, Glamorganshire, on Bristol Channel.
Nash Sound, sandbank, off Nash Point, Glamorganshire.
Nashna, vil., Iowa, Chickasaw co., on the Cedar R.
Nashua, city, New Hampshire, cap. of Hillsborough co.
Nashua River, Massachusetts and New Hampshire.
Nashville, vil. and tnshp., Arkansas, Howard co.
Nashville, vil., Illinois, cap. of Washington co.
Nashville, vil., Michigan, Barry co., on Thornapple R.
Nashville, vil. and tnshp., N. Carolina, cap. of Nash co.
Nashville, city, Tennessee, cap. of state.
Nashwaak River, New Brunswick, trib. of St. John R.
Nasielsk, tn., Poland, 26 m. N. Warsaw.
Nasik, dist., Bombay. Area 5940 sq. m.

Nasik, sub-div., Nasik dist. Area 465 sq. m.
Nasik, chief tn., Nasik dist. Lat. 19° 59′ N., 73° 50′ E.
Nasirabad, hdqrs. tn., Mymensingh dist., Bengal. Lat. 24° 25′ N.
Nasirabad, sub-div., Khandesh dist., Bombay.
Nasirabad, tn., Bombay. Lat. 28° 58′ N., long. 75° 41′ E.
Nasirabad, cantonment, Rajputana. Lat. 26° 18′ N.
Nasirabad, *taluk*, Shikarpur dist., Bombay. Area 343 sq. m.
Nasirabad, tn., Bombay. Lat. 27° 23′ N., long. 67° 57′ E.
Nasirabad, tn., Oudh. Lat. 26° 15′ N., long. 81° 34′ E.
Naso, tn., Sicily, 44 m. SW. Messina.
Naraingunj, tn., Shahabad dist., Bengal.
Nassau, tn., Prussia, 25 m. NW. Wiesbaden, on R. Lahn.
Nassau, city, cap. of Bahama Islands, on New Providence Island.
Nassau, vil. and tnshp., New York, Rensselaer co.
Nassau, Duchy of, former state, Germany, now in Hessen-Nassau.
Nassau River, Queensland, falls into Gulf of Carpentaria.
Nasse River, British Columbia. Lat. 55° 25′ N., long. 129° W.
Naswadi, petty state, Bombay. Area 19½ sq. m.
Natal, British colony, SE. Africa. 30° S. 18,050 sq. m.
Natal, tn., Brazil, cap. of Rio Grande do Norte state.
Natal (Natar), tn., Sumatra, on SW. coast. Long. 0° 33′ N.
Natashquan Harbour, Quebec. Lat. 50° 16′ N., long. 61° 44′ W.
Natchez, city, Mississippi, cap. of Adams co., on the Mississippi.
Natchitoches, vil., Louisiana, cap. of Natchitoches co.
Nate puta, tn., Bombay. Lat. 17° 53′ N., long. 74° 47′ E.
Nateva Bay, Fiji, on E. coast of Vanua Levu.
Nathalia, tn., Victoria, co. Moira, 139 m. NE. Melbourne.
Nathdwara, tn., Udaipur state, Rajputana, India.
Natick, vil. and tnshp., Massachusetts, Middlesex co.
Natimuck, tn., Victoria, co. Lowan, 228 m. NW. Melbourne.
Natimuck Lake, Victoria, co. Lowan.
National Soldiers' Home, vil., Virginia, Elizabeth City co.
Nat-maw, vil., Lower Burma. Lat. 17° 34′ N., long. 95° 30′ E.
Natrona, vil., Pennsylvania, Alleghany co., on Alleghany R.
Nattor, sub-div., Rajshahi dist., Bengal. Area 814 sq. m.
Nattor, hdqrs. tn., Nattor sub-div., former cap. of Rajshahi.
Natuna Islands, East Indies. Lat. 4° N., long. 108° E.
Natural Bridge, vil., New York, Jefferson co., on Indian R.
Natural Bridge, vil. and tnshp., Virginia, Rockbridge co.
Naturaliste, Cape, W. Australia. Lat. 33° 30′ S., long. 115° E.
Naubatpur, vil., Benares dist., NW. Provs., India.
Nauen, tn., Prussia, 17 m. WNW. Potsdam.
Naugard, tn., Prussia, 29 m. NE. Stettin.
Naugatuck, vil. and tnshp., Connecticut, New Haven co.
Naugatuck River, Connecticut, trib. of the Housatonick R.
Nauheim, vil., Hessen, 13 m. NNW. Hanau.
Naumburg, tn., Prussian Saxony, on R. Saale.
Naumburg, tn., Prussian Silesia. Lat. 51° 10′ N., long. 11° 50′ E.
Naupada, tn., Madras. Lat. 18° 33′ N., long. 84° 21′ E.
Nauplia, spt., Greece, Morea, cap. of Argolis.
Naushahra, *tahsil*, Peshawar dist., Punjab.
Naushahra, hdqrs. tn., Naushahra *tahsil*.
Naushahro, sub-div., Haidarabad dist., Bombay.
Naushahro, *taluk*, Haidarabad dist., Bombay.
Naushahro, tn., Naushahro *taluk*, Bombay.
Naushahro Abro, *taluk*, Shikarpur dist., Bombay.
Nausa, spt., Greece, Paros Island, on N. coast.
Nauta, tn., Peru, on R. Amazon, above the Ucayale.
Nauvoo, vil. and tnshp., Illinois, Hancock co., on the Mississippi.
Nava del Rey, tn., Spain, 30 m. SW. Valladolid.
Navalcarnero, tn., Spain, 19 m. WSW. Madrid.
Navalmoral de la Mata, tn., Spain, 52 m. NE. Caceres.
Navalmoral de Pusa, tn., Spain, 38 m. SW. Toledo.
Navan, tn. and par., co. Meath, on the Blackwater and Boyne.
Navan, tn., S. Australia, co. Light, 66½ m. N. Adelaide.
Navan, Lower, barony, mid co. Meath. 25,835 acres.
Navan, Upper, barony, mid co. Meath. 17,651 acres.
Navarin Island, Argentine Republic. Lat. 55° S., long. 67° 30′ W.
Navarino, spt., Greece, Morea. Lat. 36° 35′ N., long. 21° 40′ E.
Navarra, prov., N. Spain. Area 4050 sq. m.
Navarre, tn., Victoria, co. Kara Kara, 152 m. NW. Melbourne.
Navarre, vil., Ohio, Stark co., on the Tuscarawas R.
Navarro River, California, flows through Mendocino co.
Navas de San Juan, tn., Spain, 35 m. from Jaen.
Navasink (Neversink), vil., New Jersey, Monmouth co.
Navasota, vil., Texas, Grimes co., on the Navasota R.
Navasota River, Texas, trib. of the Brazos R.
Navenby, par. and vil., co. and 9 m. from Lincoln.
Naver Loch, Sutherlandshire, discharges the R. Naver.
Naver River, Sutherlandshire, falls into Torrisdale Bay.
Naves, vil., France, Corrèze, 3 m. N. Tulle.
Navia de Suarna, tn., Spain, 40 m. NW. Oviedo.
Navia River, Spain. Lat. 43° 20′ N., long. 6° 20′ W.
Navigator Islands. *See* **Samoa.**
Nawabganj, *tahsil*, Bareli dist., NW. Provs., India.
Nawabganj, tn., Bareli dist., NW. Provs., India.
Nawabganj, *pargana*, Bara Banki dist., Oudh.
Nawabganj, chief tn., Bara Banki dist., Oudh. Lat. 26° 55′ N.
Nawabganj, *pargana*, Gonda dist., Oudh.
Nawabganj, tn., Gonda dist., Oudh. Lat. 26° 55′ 45″ N.
Nawabganj, tn., Unao dist., Oudh.
Nawabganj, vil., 24 Parganas dist., Oudh. Lat. 22° 45′ N.
Nawabganj, vil., Purniah dist., Bengal.
Nawada, sub-div., Gaya dist., Bengal.
Nawada, hdqrs. tn., Nawada sub-div., Bengal.
Nawalgarh, tn., Jaipur state, Rajputana, India.
Nawalgund, sub-div., Dharwar dist., Bombay.
Nawalgund, chief tn. of above. Lat. 15° 33′ N., long. 75° 23′ E.
Nawanagar, native state, Bombay.
Nawanagar, chief tn. of above. Lat. 22° 26′ N.
Nawashahr, *tahsil*, Jalandhar dist., Punjab.
Nawashahr, tn., Jalandhar dist., Punjab
Nawashahr, tn., Hazara dist., Punjab.
Nawibandar, spt., Bombay. Lat. 21° 26′ N., long. 96° 50′ E.
Nawin River, Prome dist., Lower Burma, trib. of the Irawadi.
Naxos, tn., Greece, on Naxos Island.
Naxos Island, Greece, largest of the Cyclades.
Nay, tn., France, Basses-Pyrénées, 10 m. SSE. Pau.
Naya-Dumka, sub-div., Santal Parganas, Bengal.
Nayagaon, tn., Banda dist., NW. Provs., India.
Nayagarh, petty state, Orissa. Area 588 sq. m.
Nayland, par. and vil., Suffolk, on R. Stour.
Naylor, vil. and tnshp., Georgia, Lowndes co.
Na-yu, tn., Corea. Lat. 35° N., long. 127° E.
Nazareth, tn., Palestine. Lat. 42° 43′ N., long. 35° 20′ E.
Nazareth, tn., Belgium, 8 m. SW. Ghent.
Nazareth, bor., Pennsylvania, Northampton co.
Nazareth Bay, W. Africa, on Gaboon coast, above Cape Lopez.
Naze, The, headland, Essex. Lat. 51° 52′ N., long. 1° 15′ E.
Naze, The, headland, Norway, on the Skager Rack.
Ndroketi River, Fiji, Vanua Levu Island.
Ne, vil., Italy, prov. Genoa, 8 m. from Chiavari.
Neagh, Lough, Ulster, Ireland. Area 153 sq. m. Lat. 54° 36′ N.
Neale River, S. Australia. Lat. 27° 18′ S., long. 135° 25′ E.
Neath, bor., Glamorganshire. Lat. 51° 40′ N.
Nebo, vil. and tnshp., Kentucky, Hopkins co.
Nebra, tn., Prussian-Saxony, on R. Unstrut.
Nebraska, one of the U.S. Lat. 41° N. 77,510 sq. m.
Nebraska City, city, Nebraska, cap. of Otoe co
Nebraska River. *See* **Platte River.**
Nechahoo River, British Columbia, trib. of the Fraser R.
Neches River, Texas, falls into Sabine Lake.
Neckarau, vil., Baden, 2½ m. S. Mannheim, on R. Rhine.
Neckar Gemünd, tn., Baden, 17 m. E. Mannheim, on Neckar R.
Neckar River, Germany, trib. of the Rhine. Lat. 49° 30′ N., 8° 30′ E.
Neckarsulm, tn., Würtemberg, on the Neckar and Sulm.
Nedenaes, amt, Norway. Lat. 59° N., long. 8° E.

Nederbrackel, tn., Belgium, Flanders, 16 m. S. Ghent.
Nedjed (Nejd), country, Arabia, partly desert. Lat. 23° N., 47° E.
Nedgrigailov, tn., Russia, 100 m. WNW. Kharkov.
Needham, vil. and tnshp., Massachusetts, Norfolk co.
Needham Market, tn., Suffolk, 3 m. SE. Stowmarket.
Needle Peak, mtn., Fiji, Nerai Island. Alt. 1078 ft.
Needle Peak, mtn., New Zealand, co. Fiord.
Needle Point, rock, New Zealand, N. of Great Barrier Island.
Needle Rock, one of the Maatsuyker Islands, *q.v.*
Needles, The, rocks, off Isle of Wight. Lat. 50° 38′ N., long. 1° 25′ W.
Nee-i-Gata, city and open port, Japan, Hondo.
Neenah, city, Wisconsin, Winnebago co., on the Fox R.
Neerwinden, vil., Belgium, prov. Liège, 2 m. NW. Landen.
Nefud, The, great sandy desert, Central Arabia.
Negapatam, *taluk*, Tanjore dist., Madras. Area 239 sq. m.
Negapatam, tn., Madras. Lat. 10° 45′ N., long. 79° 50′ E.
Negaunee, city, Michigan, Marquette co., 12 m. SW. Marquette.
Negoi, Mount, Hungary. Lat. 45° 35′ N., long. 24° 30′ E.
Negotina, tn., Servia, 19 m. from Widin, near the Danube.
Negrais, Cape, Bassein dist., Burma. Lat. 16° 1′ 30″ N.
Negri Sembilan, protected native states, Malay Peninsula.
Negro, Cape, W. Africa. Lat. 15° S., long. 12° E.
Negropont. *See* **Eubœa.**
Negro River, Brazil. Lat. 2° 30′ S., long. 60° W.
Negros Island, one of the Philippines. 3750 sq. m.
Nebeim, tn., Westphalia, 6 m. NW. Arnsberg.
Neidenburg, tn., E. Prussia, 24 m. S. Königsberg.
Neilburgh, tn., Victoria, 115 m. NW. Melbourne.
Neillsville, vil., Wisconsin, cap. of Clark co., on Black R.
Neilston, tn. and par., Renfrewshire, 10 m. SW. Glasgow.
Neimur River, New South Wales, flows through co. Wakool.
Neisse, tn., Prussian Silesia. Lat. 50° 30′ N., 17° 20′ E.
Neisse River, Germany, trib. of the Oder, 115 m. long.
Neiva, tn., Colombia, S. America, Santander state.
Neiva River, Russia, trib. of the Tura, E. of the Urals.
Nejd. *See* **Nedjed.**
Nelamangala, *taluk*, Bangalore dist., Mysore.
Nelamangala, hdqrs. tn. of above. Lat. 13° 6′ N., long. 77° 26′ E.
Nelligen, spt., New South Wales, co. St. Vincent, 183 m. S. Sydney.
Nellore, dist., Madras. Area 8765 sq. m
Nellore, *taluk*, Nellore dist., Madras. Area 638 sq. m.
Nellore, chief tn., Nellore dist. Lat. 14° 26′ N., 80° 1′ E.
Nelson, tn., NE. Lancashire, 3½ m. NE. Burnley.
Nelson, prov. dist., New Zealand. 6,700,000 acres.
Nelson, city, New Zealand, cap. of Nelson prov. dist. Lat. 41° 15′ S.
Nelson, mining tn., Brit. Columbia, on Kootenay R.
Nelson, Cape, Victoria, S. extremity of co. Normanby.
Nelson, Cape, New Guinea, N. of Collingwood Bay.
Nelson Bay, Victoria, co. Normanby, near Nelson Cape.
Nelson River, Keewatin, falls into Hudson Bay at Port Nelson.
Nelsonville, vil., New York, Putnam co.
Nelsonville, vil., Ohio, Athens co., on the Hocking R.
Nemaha City, vil., Nebraska, Nemaha co.
Nemaha River, Nebraska, trib. of the Missouri R.
Nemirov, tn., Russia, Podolsk, 104 m. ENE. Kamenetz.
Nemours, tn., France, Seine-et-Marne, 10 m. S. Fontainebleau.
Nenagh, tn., N. co. Tipperary, 28 m. NE. Limerick.
Nen River, Lincolnshire, falls into the Wash.
Nenthead, eccl. dist. and vil., Cumberland, on R. Nent.
Neodesha, vil. and tnshp., Kansas, Wilson co.
Neo Dhura, pass, Himalaya Mtns. Lat. 30° 29′ N., long. 80° 37′ E.
Neoga, vil. and tnshp., Illinois, Cumberland co.
Neosho, vil. and tnshp., Missouri, cap. of Newton co.
Neosho Falls, vil. and tnshp., Kansas, Woodson co.
Neosho River, Kansas, trib. of the Arkansas R.
Neotini, tn., Unao dist., Oudh.
Nepal, kingdom, N. of India. 54,000 sq. m. Lat. 28° N., 85° E.
Nepean Bay, S. Australia, Kangaroo Island, on NE. coast.
Nepean Point, Victoria, at entry to Port Philip Bay.
Nephi, vil., Utah, cap. of Juab co.
Nephin, mtn., co. Mayo. Lat. 54° N., long. 9° 20′ W. Alt. 2646 ft.
Nepbin Beg, mtn., co. Mayo. Lat. 54° N., long. 9° 50′ W. Alt. 2065 ft.
Nepisquit, set., New Brunswick, co. Gloucester.
Nepisquit River, New Brunswick, falls into Bathurst Bay.
Neponset, vil. and tnshp., Illinois, Bureau co.
Neponset River, Massachusetts, falls into Dorchester Bay.
Neptune Islands, S. Australia, 20 m. S. of Thistle Island
Ner, tn., Bombay. Lat. 20° 56′ N., long. 74° 35′ E.
Ner, tn., Berar, India. Lat. 20° 29′ N., long. 77° 55′ E.
Nérac, tn., France, Lot-et-Garonne, 15 m. WSW. Agen.
Nerang, tnshp., Queensland, co. Ward, 50 m. SE. Brisbane.
Nerbudda. *See* **Narbada.**
Nerchinsk, tn., Asiatic Russia, on the Nertcha R.
Nerepis River, New Brunswick, trib. of the St. John R.
Neretva River, Herzegovina. Lat. 43° 30′ N., long. 18° 8′ E.
Neri, tn., Cent. Provs., India. Lat. 20° 28′ N., long. 79° 29′ E.
Nerja, tn., Spain, 27 m. E. Malaga.
Nerla, tn., Bombay. Lat. 17° 6′ N., long. 74° 15′ E.
Ner Pinglai, tn., Amraoti dist., Berar, India.
Nerquis, eccl. dist. and vil., Flintshire, 2 m. SE. Mold.
Nerrigundah, vil., New S. Wales, co. Dampier, 226 m. S. Sydney.
Nerur, tn., Coimbatore dist., Madras. Lat. 11° N., long. 78° 11′ E.
Nervi, spt., Italy, 6 m. SE. Genoa.
Nerviano, vil., Italy, 11 m. from Milan.
Nescopeck, vil. and tnshp., Pennsylvania, Luzerne co.
Nesbannock River, Pennsylvania, trib. of the Shanango R.
Nesle, tn., France, dep. Somme, 29 m. ESE. Amiens.
Nesquehoning, vil., Pennsylvania, Carbon co.
Ness, Loch, Inverness-shire, on Caledonian Canal.
Ness River, Inverness-shire, falls into the Moray Firth.
Nesting, par., Shetland. 30,982 acres. Partly on Mainland.
Neston, par., Cheshire, on the Dee estuary.
Neston and Parkgate, tn., Cheshire, 12½ m. NW. Chester.
Neston, Great, tnshp., Cheshire, in Neston and Parkgate.
Neston, Little, tnshp., Cheshire, in Neston and Parkgate.
Nestved, tn., Denmark, on Island of Zealand.
Nesvizh, tn., Russia, 38 m. SW. Minsk.
Nether Buckie, part of Buckie (*q.v.*), Banffshire.
Netherbury, par. and vil., Dorset, 1½ m. SW. Beaminster.
Netbercross, barony, co. Dublin. 21,943 acres.
Netherlands, kingdom, W. Europe. 12,741 sq. m.
Nethertbong, eccl. dist., W. Riding, Yorks, 4½ m. SW. Huddersfield.
Netbertborpe, eccl. dist., W. Riding, Yorkshire, in Sheffield.
Netherton, eccl. dist., Worcestershire, in Dudley.
Netherton, vil., Dumbartonshire, 5 m. NW. Glasgow.
Netherton, part of Blanefield, Stirlingshire.
Nethou, mtn., Pyrenées, in Spain. Alt. 11,168 ft.
Netley, eccl. dist. and vil., Hants, 6 m. NW. Southampton.
Netley, vil., Hants, 6 m. SE. Southampton. Hospital, etc.
Neto River, Italy. Lat. 39° 15′ N., long. 17° 9′ E.
Netravati River, Madras, falls into the sea in lat. 12° 50′ N.
Nettlegoe Lake, New South Wales, co. Menindee.
Nettstal, tn., Switzerland, canton and 1 m. N. Glarus.
Nettumo, spt., Italy, 31 m. SSE. Rome.
Netze River, Russia, trib. of the Warta, 6 m. E. Landsberg.
Netzschkau, tn., Saxony, 13 m. SW. Zwickau.
Neu Arad, tn., Hungary, in Temesvar.
Neuban, suburb of Vienna, to the W.
Neu Bistritz, tn., Bohemia, 32 m. SE. Tabor.
Neubourg, tn., France, dep. Eure, 13 m. NW. Evreux.
Neu Brandenburg, tn., Mecklenburg-Strelitz, on Tollen Zee.
Neu Breisach, tn., Alsace, near the Rhine.
Neuburg, tn., Bavaria, on R. Danube.
Neudamm, tn., Brandenburg, 28 m. NNE. Frankfort.
Neudek, tn., Bohemia, on the Rohla.
Neuenburg, tn., Prussia, 11 m. SW. Marienwerder.
Neueneck, vil., Switzerland, 8 m. SW. Bern.

Neufahrwasser, vil., Prussia, at mouth of the Vistula.
Neufchâteau, tn., France, dep. Vosges, near the Meuse.
Neufchâtel, canton, NW. Switzerland. 312 sq. m.
Neufchâtel, cap. of above, on Lake Neufchâtel.
Neufchâtel, Lake of, NW. Switzerland, near French border.
Neufchâtel-en-Bray, tn., France, dep. Seine-Inférieure.
Neu Hannover, isl., Neu Pommern Islands, Melanesia.
Neuhans, tn., Bohemia, 23 m. SSE. Tabor.
Neuhausen, tn., Switz., on Rhine, 2 m. SW. Schaffhausen.
Neuhausen, tn., Würtemberg, 5 m. SSW. Esslingen.
Neuilly-sur-Seine, tn., 1½ m. W. Paris.
Neu Isenberg, vil., Hessen, 13 m. from Darmstadt.
Neukalen, tn., Mecklenburg-Schwerin, 26 m. E. Güstrow.
Neulauenburg, isl., Bismarck Archipelago. Area 571 sq. m.
Neu Lissa, tn., Bohemia, 21 m. NE. Prague.
Neumark, tn., Prussia, 36 m. SE. Marienwerder.
Neumarkt, tn., Prussian Silesia, 19 m. WNW. Breslau.
Neumarkt, tn., Bavaria, on the Sulz, SE. of Nuremberg.
Neu Mecklenburg, isl., Bismarck Archipelago. Area 502 sq. m.
Neumünster, tn., Prussia, 36 m. N. Hamburg.
Neunburg-von-Walde, tn., Bavaria, 27 m. NNE. Ratisbon.
Neunkirchen, tn., Rhenish Prussia, 38 m. SE. Trier.
Neunkirchen, tn., Lower Austria, 10 m. NW. Neustadt.
Neupaka, tn., Bohemia, 57 m. NE. Prague.
Neu Pommern, isls., Bismarck Archipelago. Area 9652 sq. m.
Neurode, tn., Prussian Silesia, 46 m. SW. Breslau.
Neu Ruppin, tn., Prussia, on Lake Ruppin, 39 m. NW. Berlin.
Neusalz, tn., Prussian Silesia, on the Oder.
Neusalz, tn., Hungary, on the Danube, opposite Peterwardein.
Neu Sandec, tn., Austria. Lat. 49° 43′ N., long. 20° 44′ E.
Neuse River, North Carolina, falls into Pamlico Sound.
Neu-Sbabr, tn., Asiatic Turkey, 120 m. NE. Konieh.
Neusiedl am See, tn., Hungary, 19 m. from Pressburg.
Neusiedl Lake, Hungary, 19 m. from Pressburg.
Neusohl, tn., Hungary, cap. of co. Sohl, on R. Gran.
Neuss, tn., Rhenish Prussia, 4 m. SW. Düsseldorf.
Neustadt, tn., Austria, 13 m. S. Vienna.
Neustadt, tn., Prussia, 24 m. NW. Dantzig.
Neustadt, spt., Holstein, on the Baltic Sea.
Neustadt, tn., Prussia, 29 m. SW. Oppeln.
Neustadt, tn., Prussian Saxony, now in Magdeburg, *q.v.*
Neustadt, vil., Ontario, co. Grey, 40 m. from Owen Sound.
Neustadt am Rübenberge, tn., Prussia, 15 m. NW. Hanover.
Neustadt an der Aisch, tn., Bavaria, 20 m. NNE. Anspach.
Neustadt an der Hardt, tn., Rhenish Bavaria, N. of Landau.
Neustadt an der Heide, tn., Germany, 9 m. NE. Coburg.
Neustadt an der Orla, tn., Germany, 24 m. SE. Weimar.
Neustadt Eberswalde, tn., Brandenburg, NE. Berlin.
Neustadtl, tn., Moravia, 24 m. NE. Iglau.
Neustadtl an der Waag, tn., Hungary, 33 m. NNW. Nentra.
Neustädtl bei Schneeberg, tn., Saxony, 11 m. SE. Zwickau.
Neustettin, tn., Prussia, Pomerania, 39 m. SSE. Cöslin.
Neu-Strelitz, tn., cap. of Mecklenburg-Strelitz. Lat. 53° 20′ N.
Neutitschein, tn., Moravia, 26 m. ENE. Prerau.
Neutra, tn., Hungary. Lat. 48° 20′ N., long. 18° 5′ E.
Neutral Hills, Saskatchewan. Lat. 52° 10′ N., long. 110° 10′ W.
Neutra River, Hungary, trib. of the Waag, 100 m. long.
Neu Treptow, tn., Prussia, Pomerania, 16 m. WSW. Colberg.
Neu Ulm, tn., Bavaria, on the Danube, opposite Ulm.
Neuveville, tn., Switzerland, on Lake of Bienne.
Neuville-sur-Saône, tn., France, dep. Rhône, 10 m. N. Lyons.
Nenvilly, tn., France, dep. Nord, 12 m. ESE. Cambrai.
Neuwedell, tn., Brandenburg, 78 m. NE. Frankfort.
Nenwied, tn., Rhenish Prussia, on R. Rhine, below Coblentz.
Nevada, state, U.S. Lat. 40° N. 110,700 sq. m.
Nevada, vil. and tnshp., Illinois, Livingston co.
Nevada, vil. and tnshp., Iowa, Story co., 45 m. N. Des Moines.
Nevada, vil., Missouri, cap. of Vernon co., 90 m. SW. Sedalia.
Nevada, vil., Ohio, Wyandot co., 21 m. W. Crestline.
Nevada City, city, California, cap. of Nevada co., on Deer Creek.
Nevadaville, vil., Colorado, Gilpin co., 2 m. S. Central City.
Neva R., Russia, falls into the Gulf of Finland. Lat. 60° N.
Nevel, tn., Russian Poland, 54 m. N. Vitebsk.
Nevern, par. and vil., Pembrokeshire, on R. Nevern.
Nevers, city, France, cap. of Nièvre. Lat. 46° 55′ N.
Neviano degli Arduini, vil., Italy, 16 m. SE. Parma.
Neviansk, tn., Russia, gov. Perm, E. of Urals.
Neville, vil., Ohio, Clermont co., on the Ohio R.
Neville Mount, New South Wales, in co. Drake.
Nevin, spt., Carnarvonshire, on Carnarvon Bay.
Nevis, Ben. *See* **Ben Nevis.**
Nevis, Loch, sea arm, W. Inverness. Lat. 57° N., long. 5° 40′ W.
Nevis Island, British W. Indies. Lat. 17° N., long. 62° 35′ W.
New Abbey, par. and vil., Kirkcudbrightshire. 13,199 acres.
New Aberdour, vil., Aberdeenshire, 8 m. W. Fraserburgh.
Newala, mission stn., German E. Africa, 6 m. N. of Rovuma R.
New Albany, city, Indiana, cap. of Floyd co.
New Albin, vil., Iowa, Allamakee co., on the Mississippi.
New Albion, vil. and tnshp., New York, Cattaraugus co.
Newalganj-cum-Mabaraganj, two tns., Unao dist., Oudh.
New Almaden, vil., California, Santa Clara co.
New Alsace, vil., Indiana, Dearborn co., 3 m. NE. Weisburg.
New Amstel, tn., Holland, 5 m. S. Amsterdam.
New Amsterdam, tn., British Guiana. Lat. 6° 8′ N., long. 57° 24′ W.
New Annan, set., Nova Scotia, co. Colchester, 22 m. from Truro.
Newark, par., Renfrewshire, near Port Glasgow.
Newark, parl. div., Nottinghamshire.
Newark, vil. and tnshp., Maryland, Worcester co.
Newark, city, New Jersey, cap. Essex co., on Passaic R.
Newark, vil., New York, Wayne co., on the Erie Canal.
Newark, city, Ohio, cap. of Licking co., on Licking R.
Newark upon Trent, bor. and par., co. and 18½ m. NE. Nottingham
Newark Valley, vil. and tnshp., New York, Tioga co.
Newarthill, vil., Lanarkshire, 3 m. NE. Motherwell.
Newasa, sub-div., Ahmadnagar dist., Bombay.
Newasa, hdqrs. tn. of above. Lat. 19° 34′ N., long. 75° E.
New Athens, vil., Illinois, St. Clair co., 28 m. SE. St. Louis.
Newaygo, vil., Michigan, cap. of Newaygo co.
New Baltimore, vil., Michigan, Macomb co., on L. St. Clair.
New Baltimore, vil. and tnshp., New York, Greene co., on Hudson R
Newbarns and Hawcote, eccl. dist., N. Lancashire.
New Basford, eccl. dist., in co. and tn. of Nottingham.
New Bedford, city, Massachusetts, cap. of Bristol co.
New Berlin, vil. and tnshp., New York, Chenango co.
New Berlin, bor., Pennsylvania, Union co.
Newbern, vil. and tnshp., Alabama, Hale co.
Newbern, vil., Tennessee, Dyer co., 83 m. SW. Paducah.
Newbern, vil. and tnshp., Virginia, cap. of Pulaski co.
New Berne, city, N. Carolina, cap. of Craven co.
Newberry, vil., Pennsylvania, Lycoming co.
Newberry Court House, vil., S. Carolina, cap. of Newberry co.
New Bethlehem, bor., Pennsylvania, Clarion co.
Newbiggen by the Sea, tn., Northumberland, 10½ m. NE. Morpeth.
Newbliss, vil., co. Monaghan, 5 m. SE. Clones.
New Bloomfield, bor., Pennsylvania, cap. of Perry co.
Newbold, eccl. dist., SE. Lancashire.
Newbold and Dunston tn., tnshp., and eccl. dist., Derbyshire.
Newbold upon Avon, par., tnshp., and vil., Warwickshire.
New Bolingbroke, vil. and eccl. dist., Lincolnshire.
Newborough, par. and vil., Anglesey, 12 m. SW. Beaumaris.
New Boston, vil. and tnshp., Illinois, Mercer co.
New Boston, vil. and tnshp., New Hampshire, Hillsborough co.
Newbottle, eccl. dist., tnshp., and vil., Durham.
New Braunfels, vil., Texas, cap. of Comal co.
New Bremen, vil., Ohio, Auglaize co., 28 m. SW. Lima.
Newbridge, tn., co. Kildare, on R. Liffey, 26 m. SW. Dublin.
Newbridge, tn., New South Wales, co. Galbraith, 164 m. W. Sydney

Newbridge, tn., Victoria, co. Gladstone, 121 m. NW. Melbourne.
Newbridge-on-Wye, vil. and eccl. dist., Radnor and Brecknock shires.
New Brighton, tn., Cheshire. Lat. 53° 27′ N., long. 0° 48′ W.
New Brighton, vil., New York, Richmond co., on Staten I.
New Brighton, bor., Pennsylvania, Beaver co., on Beaver R.
New Britain, city, Connecticut, Hartford co.
New Britain. *See* **Nen Pommern.**
New Bromley, eccl. dist., Bromley par., Kent.
New Brompton, eccl. dist., Kent., on E. side of Chatham.
New Brunswick, prov., Canada. Area 27,174 sq. m.
New Brunswick, city, New Jersey, cap. of Middlesex co.
New Buffalo, vil. and tnshp., Michigan, Berrien co.
Newburg, vil., Ontario, co. Addington, on R. Napanee.
Newburg, vil., Indiana, Warrick co., on the Ohio R.
Newburg, vil. and tnshp., Michigan, Cass co.
Newburg, vil. and tnshp., Minnesota, Fillmore co.
Newburg, city, New York, Orange co., on Hudson R.
Newburg, bor., Pennsylvania, Cumberland co.
Newburg, vil., W. Virginia, Preston co., on Raccoon Creek.
Newburgh, spt. and par., Fifeshire, on Firth of Tay.
Newburgh, spt., Aberdeenshire, on R. Ythan.
Newburn, vil., Northumberland, 5 m. from Newcastle.
New Burnside, vil., Illinois, Johnson co., 45 m. N. Cairo.
New Bury, eccl. dist., SE. Lancashire, near Bolton.
Newbury, bor. and par., Berkshire, on R. Kennet.
Newbury, parl. div., Berkshire.
Newbury, vil., Ontario, co. Middlesex, 36½ m. SW. London.
Newbury, vil. and tnshp., Vermout, Orange co.
Newburyport, city, Massachusetts, Essex co.
New Caledonia, isl., S. Pacific Ocean. Lat. 21° S., long. 166° E.
New Campbellton, set., Nova Scotia, on Bras d'Or Lake.
New Canaan, vil. and tnshp., Connecticut, Fairfield co.
New Canton, vil., Illinois, Pike co., 27 m. SE. Quincey.
New Carlisle, vil., Indiana, St. Joseph co.
New Carlisle, vil., Ohio, Clark co., on Honey Creek.
New Carlisle, port of entry, Quebec, Bonaventure co.
New Castile, old prov., Spain. Area 27,861 sq. m.
Newcastle, par., Glamorgaushire, on R. Ogmore.
Newcastle, spt., co. Down, on Dundrum Bay.
Newcastle, barony, SW. co. Dublin. 22,770 acres.
Newcastle, par., co. Dublin, on the Grand Canal.
Newcastle, par. and tn., co. and 27 m. SW. Limerick.
Newcastle, par., S. co. Tipperary, on R. Suir.
Newcastle, par., co. Waterford, 4 m. E. Kilmacthomas.
Newcastle, barony, NE. co. Wicklow. 52,088 acres.
Newcastle, spt., New South Wales, 75 m. N. Sydney.
Newcastle, tn., W. Australia, 54 m. NE. Perth.
New Castle, city, Delaware, cap. of New Castle co.
New Castle, vil., Indiana, cap. of Henry co., on the Blue R.
New Castle, vil. and tnshp., Kentucky, cap. of Henry co.
New Castle, vil. and tnshp., Maine, Lincoln co.
New Castle, city, Pennsylvania, cap. of Lawrence co.
New Castle, vil. and tnshp., Pennsylvania, Schuylkill co.
New Castle, vil. and tnshp., Virginia, cap. of Craig co.
Newcastle, tn., Cape Colony, at mouth of Great Fish R.
Newcastle, tn., Natal, in N. of the Drakenberge.
Newcastle, port of entry, New Brunswick, Northumberland co.
Newcastle, port of entry, Ontario, 47 m. E. Toronto.
Newcastle Bay, Queensland, dist. Cook, S. of Cape York.
Newcastle Emlyn, tn., Carmarthen and Cardigan shires.
Newcastle Harbour, New South Wales, estuary of Hunter R.
Newcastle Range, mtns., N. Territory, Australia.
Newcastleton, vil., Roxburghshire, on Liddell Water.
Newcastle-under-Lyme, bor., co. and 16 m. NW. Stafford.
Newcastle-upon-Tyne, city, Northumberland.
New Cathcart, vil., Renfrewshire, 3 m. S. Glasgow.
New Catton, eccl. dist., in Norfolk co. and city.
New Channel, Ontario, between Norfolk co. and Long Point I.
Newchapel, eccl. dist., Staffordshire, 3 m. N. Burslem.
Newchurch, par., Isle of Wight, 2½ m. NW. Sandown.
Newchurch in Rossendale, eccl. dist. and vil., Lancashire.
Newchurch with Bacnp, tnshp., NE. Lancashire.
New Clee, eccl. dist., Clee par., Lincolushire.
Newcombe, vil., Ontario, 27 m. from Parry Sonnd.
Newcomerstown, vil., Ohio, Tuscarawas co., on Tuscarawas R.
New Concord, vil., Ohio, Muskingum co., 17 m. ENE. Zanesville.
New Craighall, vil., Edinburghshire, 2 m. from Musselburgh.
New Cumberland, vil., Ohio, Tuscarawas co., on Conatten Creek.
New Cumberland, bor., Pennsylvania, Cumberland co.
New Cumberland, vil., W. Virginia, Hancock co., on Ohio R.
New Cumnock. *See* **Cumnock, New.**
New Denmark, set., New Brunswick, co. Victoria.
New Diggings, vil. and tnshp., Wisconsin, Lafayette co.
Newdiquoddy Head, Nova Scotia, on coast of Halifax co.
New Dongolo, tn., Nubia, on R. Nile. Lat. 19° 10′ N.
New Dorp, vil., New York, co. and 2 m. from Richmond.
New Edinburgh, tn., Ontario, co. Russell, 1½ m. from Ottawa.
New Egypt, vil., New Jersey, Ocean co., 20 m. NE. Mount Holly.
Newell's Island, Newfoundland, Bonavista dist.
New England, E. part of the United States.
New England, dist., New South Wales. 13,100 sq. m.
New England Village, vil., Massachusetts, Worcester co.
Newent, tn. and par., co. and 8 m. NW. Gloucester.
Newfane, vil. and tnshp., Vermont, cap. of Wyndham co.
Newfield, vil. and tnshp., Durham, 3 m. N. Bishop Auckland.
Newfield, vil., New Jersey, Gloucester co., 30 m. SE. Camden.
Newfield, vil. and tnshp., New York, Tompkins co.
New Florence, bor., Pennsylvania, Westmoreland co.
New Forest, dist., SW. Hants. 83,737 acres.
New Forest, parl. div., Hants.
Newfoundland, isl., N. America. Lat. 50° N., long. 55° W.
New Gairloch, vil., Nova Scotia, 18 m. from Glengarry.
New Galloway, bur., Kirkcudbrightshire, on Ken Water.
Newgate Street, par., Middlesex, in London City. 12 acres.
New Germany, vil., Nova Scotia, 80 m. from Halifax.
New Glarus, vil. and tnshp., Wisconsin, Green co.
New Glasgow, spt., Nova Scotia, co Pictou, on East R.
New Glasgow, vil., Quebec, co. Terrebonne, 30 m. from Montreal.
New Gloucester, vil. and tnshp., Maine, Cumberland co.
New Granada. *See* **Colombia**, United States.
New Gretna, vil., New Jersey, Burlington co., 6 m. W. Tuckerton.
New Guinea, isl., N. of Australia. 303,421 sq. m. Lat. 5° S., 140° E.
New Hackensack, vil., New York, Dutchess co.
Newhall, eccl. dist. and vil., Derbyshire, 3½ m. SE. Burton-on-Trent.
Newham, tn., Victoria, cos. Bourke and Dalhousie.
New Hamburg, vil., Ontario, co. Waterloo, 75 m. W. Toronto.
New Hamburg, vil., New York, Dutchess co., on Hudson R.
New Hampshire, state, New England, U.S. 9305 sq. m.
New Hampton, vil. and tnshp., Iowa, cap. of Chickasaw co.
New Hampton, vil. and tnshp., New Hampshire, Belknap co.
New Hanover. *See* **Nen Hannover.**
New Harmony, vil., Indiana, Posey co., on the Wabash R.
New Hartford, vil. and tnshp., Connecticut, Litchfield co.
New Hartford, vil. and tnshp., New York, Oneida co.
Newhaven, spt. and par., Sussex, on R. Ouse, 8 m. E. Brighton.
Newhaven, fishing tn. and par., co. and 2½ m. N. Edinburgh.
New Haven, city Connecticut, cap. of New Haven co.
New Haven, vil., tnshp., Illinois, Gallatin co., on Little Wabash R.
New Haven, vil., Indiana, Allen co., 6 m. E. Fort Wayne.
New Haven, vil., Kentucky Nelson co., on the Salt R.
New Haven, vil. Michigan, Macomb co., 35 m. NE. Detroit.
New Haven, vil. and tnshp., Missouri, Franklin co.
New Haven, vil. and tnshp., New York, Oswego co.
New Haven, vil. and tnshp., Ohio, Huron oo., on the Huron R.
New Haven, bor., Pennsylvania, Fayette co.
New Haven, vil. and tnshp., Vermont, Addison co.
New Haven, vil., W. Virginia, Mason co., on the Ohio R.
Newhey, eccl. dist. and vil., SE. Lancashire, 4 m. N. Oldham.
New Holland, spt., Lincolnshire, on R. Humber, opposite Hull.
New Holland, old name for Australia.
New Holland, vil., Ohio, Pickaway co.
New Holland, bor., Pennsylvania, Lancaster co.
New Hebrides, isls., S. Pacific. 16° S., long. 167° 30′ E
Newhills, par., Aberdeenshire, on R. Don.
New Hope, bor., Pennsylvania, Bucks co., on Delaware R.
New Hyde Park, vil., New York, Queen's co.
New Iberia, vil., Louisiana, cap. of Iberia par.
Newick, par. and vil., Sussex, 7 m. N. Lewes.
Newington, bor., Surrey, in SW. of Southwark.
Newington, par. and vil., Kent, 3½ m. NW. Sittingbourne.
Newington, par., E. Riding, Yorkshire, in Hull
Newington, dist. in S. of Edinburgh.
New Ipswich, vil., and tnshp., New Hampshire, Hillsborough co.
New Ireland. *See* **Nen Mecklenburg.**
New Jersey, state, U.S. 40° N., 75° W. 7815 sq. m.
New Kentish Town, eccl. dist., Middlesex, St. Pancras par.
Newlake, hill, Devonshire, Dartmoor. Alt. 1525 ft.
New Lambton, vil., New South Wales, co. Northumberland.
Newland, par., tnshp., and vil., SW. Gloucestershire.
Newland, eccl. dist., E. Riding, Yorkshire, 2 m. from Hull.
Newland Head, S. Australia, on S. coast of co. Hindmarsh.
Newland Lake, S. Australia, co. Musgrave, near the coast.
Newlands, vil., Cape Colony, 4 m. from Cape Town.
New Lebanon, vil. and tnshp., New York, Columbia co.
New Leinster, former name for Stewart's Island, New Zealand.
New Lexington, vil., Ohio, cap. of Perry co.
New Liberty, vil. and tnshp., Kentucky, Owen co.
New Lisbon, vil., Ohio, cap. of Colombiana co.
New Lisbon, vil., Wisconsin, Juneau co., on Lemonweir R.
New Liverpool, vil., Quebec, Levis co., on St. Lawrence R.
New London, city, Connecticut, New London co., on Thames R.
New London, vil. and tnshp., Iowa, Henry co.
New London, vil., Missouri, cap. of Ralls co., on Salt R.
New London, vil. and tnshp., Ohio, Huron co.
New London, vil., Wisconsin, Waupaca co., on Wolf R.
New Lowell, vil., Ontario, Simcoe co., 79 m. NW. Toronto.
Newlyn, spt. and eccl. dist., Cornwall, on Mount Bay.
Newlyn, par. and vil., Cornwall, 7½ m. SW. St. Columb.
New Madison, vil., Ohio, Darke co., 32 m. SW. Piqua.
New Madrid, vil. and tnshp., Missouri, cap. of New Madrid co.
Newmains, tn., Lanarkshire, 2 m. from Wishaw.
New Malden, tn., Surrey, 2 m. E. Kingston-upon-Thames.
New Malton, par., N. Riding, Yorkshire. 49 acres.
Newman, vil. and tnshp., Illinois, Douglas co.
Newmanstown, vil., Pennsylvania, Lebanon co.
Newmarket, tn., Cambridgeshire and Suffolk, 69½ m. NE. London.
Newmarket, tn., co. Cork, on the R. Dalua, 8 m. NW. Kanturk.
Newmarket, tn., Ontario, York co., 34 m. NW. Toronto.
Newmarket, tn., New Zealand, 2 m. S. Auckland.
New Market, vil. and tnshp., Maryland, Frederick co.
New Market, vil. and tnshp., New Hampshire, Rockingham co.
New Market, vil., New Jersey, Middlesex co.
New Market, vil. and tnshp., Ohio, Highland co.
New Market, vil., Virginia, Shenandoah co.
Newmarket-on-Fergus, tn., co. Clare, 12 m. from Ennis.
New Marlborough, vil. and tnshp., Massachusetts, Berkshire co.
New Martinsville, vil., W. Virginia, Wetzel co., on the Ohio R.
New Maryland, settlement, New Brunswick, York co.
New Matamoras, vil., Ohio, Washington co., 30 m. from Marietta.
New Mexico, ter., U.S. Ar. 122,580 sq. m. Lat. 35° N.
New Milford, spt., Pembrokeshire, on Milford Haven.
New Milford, vil. and tnshp., Connecticut, Litchfield co.
New Milford, bor. and tnshp., Pennsylvania, Susquehanna co.
New Mill, eccl. dist. and vil., W. Riding, Yorkshire.
New Mills, tn., Derbyshire, on R. Goyt, 8½ m. SE. Stockport.
Newmilns and Greenholm, tn., Ayrshire, on R. Irvine.
New Munster, former name for South Island, New Zealand.
Newnan, vil., Georgia, cap. of Coweta co.
Newnham, tn., Gloucestershire, on R. Severn.
New Norfolk, tn., Tasmania, co. Buckingham, 21 m. from Hobart.
New Orleans, city, Louisiana, cap. of state. Lat. 30° N.
New Oxford, bor., Pennsylvania, Adams co., 10 m. E. Gettysburg.
New Paltz, vil. and tnshp., New York, Ulster co., on Wallkill R.
New Paris, vil., Ohio, Preble co., on the Whitewater R.
New Philadelphia, vil., Ohio, cap. of Tuscarawas co.
New Plymouth, tn., N. Zealand, co. Taranaki, 120 m. SW. Auckland.
New Point Comfort, peninsula, Virginia, Matthews co.
Newport, bor. and par., cap. Isle of Wight. Lat. 50° 40′ N., 1° 20′ W.
Newport, bor., par., and spt., Monmouthshire. 51° 34′ N.
Newport, tn. and par., Shropshire, 11 m. SW. Stafford.
Newport, tn. and par., Pembrokeshire, on Newport Bay.
Newport, eccl. dist., Devonshire, mostly within Barnstaple.
Newport, parl. div., Shropshire.
Newport, spt. and par., Fifeshire, 1½ m. from Dundee. 56° 22′ N.
Newport, spt., W. co. Mayo, on Clew Bay and Newport R.
Newport, tn., co. Tipperary, on Mulkear R.
Newport, vil., Nova Scotia, co. Hants.
Newport, vil., Quebec, on Chaleur Bay, 37 m. from Percé.
Newport, vil., Arkansas, Jackson co., on the White R.
Newport, vil., Delaware, New Castle co.
Newport, vil., Indiana, cap. of Vermillion co.
Newport, city, Kentucky, cap. of Campbell co.
Newport, vil. and tnshp., Maine, Penobscot co.
Newport, vil. and tnshp., New Hampshire, cap. of Sullivan co.
Newport, vil. and tnshp., New York, Herkimer co.
Newport, vil. and tnshp., N. Carolina, cap. of Cartaret co.
Newport, bor., Pennsylvania, Perry co., on the Juniata R.
Newport, city, Rhode Island, cap. of Newport co.
Newport, vil. and tnshp., Tennessee, cap. of Cocke co.
Newport, vil. and tnshp., Vermont, Orleans co.
Newport, vil. and tnshp., Virginia, Giles co.
Newport Landing, spt., Nova Scotia, co. Hants, 8 m. from Windsor.
Newport Pagnell, tn. and par., co. and 14 m. NE. Buckingham.
New Providence, isl., Bahamas, W. Indies. Lat. 25° N., 77° 15′ W.
New Providence, vil., Tennessee, Montgomery co.
Newquay, tn., Cornwall, 11 m. from Truro.
New Quay, tn., Cardiganshire, 11 m. SW. Aberaeron.
New Republic, now dist. Vryheid (*q.v.*), Transvaal.
New Richland, vil. and tnshp., Minnesota, Waseca co.
New Richmond, vil., Ohio, Clermont co., on the Ohio R.
New Richmond, vil. and tnshp., Wisconsin, St. Croix co.
New Richmond, spt., Quebec, on Chalenr Bay.
New River, artificial cut, Hants and Middlesex.
New Rochelle, vil. and tnshp., New York, Westchester co.
New Roe, vil. and tnshp., Kentucky, Allen co.
New Romney, cinque port and par., Kent, 3 m. NE. Lydd.
New Rose, tn., cos. Wexford and Kilkenny, on R. Barrow.
New Roes, set., Nova Scotia, co. Lunenburg, 26 m. from Kentville.
New Rutland, vil., Illinois, La Salle co.
Newry, bor. and par , cos. Armagh and Down.
Newry, Lordship of, barony, SW. co. Down. 16,181 acres.
New Salem, vil. and tnshp., Illinois, Pike co.
New Salem, bor., Pennsylvania, Westmoreland co.
New Scotland, S. part of Lydenburg dist., Transvaal.
New Seaham, eccl. dist. and vil., Durham, on the coast.
New Sharon, vil., Iowa, Mahaska co., 45 m. S. Marshalltown.
New Sharon, vil. and tnshp., Maine, Franklin co., on Sandy R.
New Shildon, eccl. dist. and vil., Durham.
New Shoreham, vil., Rhode Island, Newport co., on Black I.
Newshot Island, in R. Clyde, co. and 2 m. from Renfrew.
New Siberia Islands, N. Siberia. Lat. 75° N., 140° E. 10,000 sq. m.
Newsome, eccl. dist., W. Riding, Yorkshire, near Huddersfield.
New South Wales, state, Australian Commonwealth. 311,098 sq. m.
Newstead, vil., Roxburghshire, 1 m. E. Melrose,
Newetead, tn., Victoria, co. Talbot, 84 m. NNW. Melbourne.
Newstead Priory, par., Notts, 6 m. S. Mansfield.
New Straitsville, vil., Ohio, Perry co., 12 m. NE. Logan.
Newton, tnshp., Cheshire, within Hyde. 870 acres.
Newton, tnshp., Cheshire, partly in Middlewich.
Newton, tnshp., Lancashire, in Manchester.
Newton, par., NE. Edinburghshire. 2032 acres.
Newton, vil., Lanarkshire, 5½ m. SE. Glasgow.
Newton, suburb of Sydney, New South Wales.
Newton, vil., Illinois, cap. of Jasper co., on Embarras R.
Newton, city and tnshp., Iowa, cap. of Jasper co.
Newton, city, Kansas, cap. of Harvey co.
Newton, city, Massachusetts, Middlesex co.
Newton, vil. and tnshp., New Hampshire, Rockingham co.
Newton, tn., New Jersey, cap. of Sussex co.
Newton, vil. and tnshp., N. Carolina, cap. of Catawba co.
Newton Abbot, tn., Devonshire, on the Teign estuary.
Newton Cap, tnshp., Durham, on R. Weir.
Newton Falls, vil., Ohio, Trumbull co., on the Mahoning R.
Newton Grange, vil., Edinburghshire, 2½ m. S. Dalkeith.
Newton Heath, tn., Lancashire, NE. part of Manchester.
Newtonia, vil. and tnshp., Missouri, Newton co.
Newton-in-Makerfield, tn. and par., SW. Lancashire.
Newton-le-Willowe. *See* **Newton-in-Makerfield.**
Newton Mearns, vil., Renfrewshire, 3 m. from Busby.
Newton More, vil., Inverness-shire, on R. Spey.
Newton Nottage, par., Glamorganshire, 5 m. SW. Bridgend.
Newton Stewart, tn., Wigtown and Kirkcudbright shires.
Newton upon Ayr, par. and suburb of Ayr, Ayrshire.
Newtown, bor. and par., Montgomeryshire, on R. Severn.
Newtown, eccl. dist., W. Riding, Yorkshire, in Leeds.
Newtown, vil., Linlithgowshire, near Bo'ness.
Newtown, par., co. Westmeath. 10,250 acres.
Newtown, Tasmania, suburb of and 1½ m. N. Hobart.
Newtown, New South Wales. *See* **Newton.**
Newtown, vil. and tnshp., Connecticut, Fairfield co.
Newtown, vil., Illinois, Vermillion co.
Newtown, vil. and tnshp., New York, Queen's co.
Newtown, vil., Ohio, Hamilton co., on the Little Miami R.
Newtown, bor. and tnshp., Pennsylvania, Bucks co.
Newtown, vil. and tnshp., Virginia, King and Queen co.
Newtownards, tn. and par., co. Down, 9 m. from Belfast.
Newtownharry, tn., co. Wexford, 9 m. NW. Ferns.
Newtownbreda, vil., co. Down, 3½ m. SE. Belfast.
Newtown Butler, vil., co. Fermanagh, 5 m. W. Clones.
Newtown Crommelin, par. and vil., co. Antrim. 3448 acres.
Newtown Forbes, vil., co. and 3 m. NW. Longford.
Newtown Hamilton, tn., co. and 12 m. SE. Armagh.
Newtownlennan, par., co. Tipperary, on R. Lennan.
Newtown Limavady. *See* **Limavady.**
Newtown Mount Kennedy, vil., co. Wicklow, 22 m. S. Dublin.
Newtownpark, vil., co. Dublin, Stillorgan par.
Newtown St. Boswells, vil., Roxburghshire, 3½ m. SE. Melrose.
Newtown Stephensburg, vil., Virginia, Frederick co.
Newtown Stewart, tn., co. Tyrone, on R. Mourne.
Newtyle, par. and vil., Forfarshire, 16 m. from Dundee.
New Ulm, city, Minnesota, cap. of Brown co., on Minnesota R.
New Ulster, former name for North Island, New Zealand.
New Utrecht, vil. and tnshp. New York, King's co., on Long Island.
New Vienna, vil. and tnshp., Iowa, Dubuque co.
New Vienna, vil., Ohio, Clinton co., 41 m. W. Chillicothe.
Newville, bor., Pennsylvania, Cumberland co.
New Washington, vil., Ohio, Crawford co.
New Wilmington, bor., Pennsylvania, Lawrence co.
New Windsor, vil., Illinois Mercer co., 21 m. W. Galva.
New Windsor, vil. and tnshp., Maryland, Carroll co.
New Windsor, vil and tnshp., New York, Orange co.
New World Island, Newfoundland, Fogo dist.
New York, one of the U.S. Area 49,170 sq. m.
New York, city, cap. of New York. 40° 42′ N., 74° W.
New York Mills, vil., New York, Oneida co., on Sadaquada Creek.
New Zealand, isl. colony, Australasia. 40° S., 175° E. 104,403 sq. m.
Nexö, spt., Denmark, on Bornholm Island.
Nexon, tn., France, dep. Haute-Vienne, 10 m. S. Limoges.
Neyatankarai, *taluk*, Travancore, Madras. Area 213 sq. m.
Nezhin, tn., Russia, on R. Oster.
Ngaloa Harbour, Fiji., on SE. coast of Kadavu.
Ngaloa Island, in Ngaloa Harbour, Fiji.
Ngami Lake, S. Cent. Africa. Lat. 20° S., long. 23° E., 50 m. long.
Ngam-king, tn., China. Lat. 30° 32′ N., long. 117° 5′ E.
Ngan-Hoei, inland prov., China. 54,000 sq. m.
Ngan-King, cap. of Ngan-Hoei. Lat. 30° 30′ N., long. 116° 30′ E.
Nganruhoe, Mount, New Zealand, co. Wanganui. Alt. 6500 ft.
Ngan-whi, prov., China. Lat. 32° N., long. 117° E.
Ngao, stn. of Brit. E. African Coy., on R. Tana.
Nga-pu-taw, tnshp., Bassein dist., Burma.
Ngaruawahia, tnshp., New Zealand, co. Waipa.
Ngaruroah River, New Zealaud, co. Hawke's Bay.
Ngan. *See* **Goa Island.**
Nge-an, prov., Anam, on the Songka.
Nha Trang, spt., Anam. Lat. 12° 19′ N.
Nhill, tn., Victoria, co. Lowan, 274 m. W. Melbourne.
Niade-Knilu, River, Africa, French Congo.
Niagara, tn., Ontario, co. Niagara. Lat. 43° N., long. 79° W.
Niagara Falls, vil., New York, on the Niagara R.
Niagara Falls, waterfall, between U.S. and Canada, on Niagara R.
Niagara River, separates Canada from the United States.
Niam Niam, tribe, E. Soudan, SW. Darfur.
Niamteo, tn., Roumania, in N. of Moldavia.
Niangua River, Missouri, trib. of the Osage R.
Niantic, vil., Connecticut, New London co., on Long Island Sound.
Niantic, vil. and tnshp., Illinois, Macon co.
Niarbyl Point, headland, on W. coast of Isle of Man.
Nias, isl. (Dutch), W. of Sumatra. Lat. 1° N., long. 97° 30′ E.
Nihrang, pass, Punjab. Alt. 16,035 ft. Lat. 31° 22′ N., long. 78° 13′ E.
Nicaragua, republic, Central America. 51,660 sq. m.
Nicaragua, tn., Nicaragua Republic, on Lake Nicaragua.
Nicaragua Lake, Nicaragua Republic. Area nearly 3000 sq. m.
Nicastro, tn., Italy, prov. Catanzaro, W. of the Apennines.
Nice, city, France, cap. of Alpes-Maritimes.
Nicheguen Lake, Canada, on the Labrador peninsula.
Nicholasville, vil. and tnshp., Kentucky, cap. of Jessamine co.
Nichols, vil. and tnshp., New York, Tioga co., on Susquehanna R.
Nicholson, bor. and tnshp., Pennsylvania, Wyoming co.
Nicholson Mount, Queensland, dist. Leichhardt.
Nicholson River, Queenslaud, falls into Gulf of Carpentaria.
Nicholson River, Victoria, waters co. Dargo.
Nickereon, vil., Kansas, Reno co., 40 m. E. Great Bend.
Nicksicks, tn., Montenegro. Lat. 42° 48′ N., long. 18° 58′ E.
Nicobar Islands, Indian Ocean, NW. of Sumatra. Lat. 7° N.
Nicola River, British Columbia, trib. of the Thompson R.
Nicolas d'Allermont, tn., France, 8 m. SE. Dieppe.
Nicolaus, vil. and tnshp., California, Sutter co., on Feather R.
Nicolet, tn., Quebec, Nicolet co., 81 m. NNE. Montreal.
Nicolet Falls, vil., Quebec, co. Richmond, on Nicolet R.
Nicolet Lake, Quebec, in Wolfe co.
Nicolet River, Quebec, falls into Lake St. Peter.
Nicol Island, N. Territory, Australia, in Blue Mud Bay.
Nicolson, Mount, Queensland, at head of the Cloncurry R.
Nicopoll, tn., Bulgaria, on R. Danube.
Nicosia, tn., Sicily, 45 m. WNW. Catania. Lat. 37° 45′ N., 14° 20′ E.
Nicosia, Cyprus. *See* **Lefkosia.**
Nicotera, tn., Italy, prov. Catanzaro, 13 m. SW. Tropea.
Nicoya, tn., Costa Rica. Lat. 10° 10′ N., long. 85° 5′ W.
Nicoya Bay and Peninsula, Costa Rica, on W. coast.
Nictaux Falls, vil., Nova Scotia, Huron co. on Nictaux R.
Nictheroy, tn., Brazil, 3 m. ENE. Rio de Janeiro.

Nidadaul, tn., Madras. Lat. 16° 54′ N., long. 81° 42′ E.
Nidda River, Germany, falls into the Main at Höchst.
Nidd River, W. Riding, Yorkshire, trib. of the Ouse.
Nidhauli, vil., NW. Provs., India, Etah dist.
Niederhronn, tn., Alsace, 26 m. NW. Strasburg.
Niederrad, vil., Prussia, near Frankfort-on-Maine.
Niederwald, hill, Germany, on the Rhine, opposite Bingen.
Nieder Wesel, tn., Rhenish Prussia, on R. Rhine.
Niederzwönitz, vil., Saxony, near Zwonitz.
Niedorp, Nieuwe, vil., Holland, 9 m. from Alkmaar.
Niedorp, Onde, vil., Holland, adjoining the above.
Niemeck, tn., Prussia, 28 m. SSW. Potsdam.
Niemen River, Russia and Prussia. Lat. 55° 40′ N., long. 21° 30′ E.
Niemes, tn., Bohemia, 18 m. NNW. Buntzlau.
Nienburg, tn., Prussia, 30 m. NW. Hanover, on R. Weser.
Nienburg Mönch, tn., Germany, on R. Saale.
Nier River, co. Waterford, trib. of R. Suir.
Nierstein, tn., Hessen, on R. Rhine, 10 m. SE. Maintz.
Nieshin, tn., Russia, gov. and 35 m. SSE. Chernikov.
Nieuwe Diep, vil., N. Holland. Lat. 52° 53′ N., long. 4° 50′ E.
Nieuwkoop, vil., S. Holland, 12 m. from Leyden.
Nieuwpoort, tn., Belgium, 10 m. SW. Ostend.
Nienwport, tn., Netherlands, 16 m. E. Rotterdam.
Nieuwveld, mtns., Cape Colony, W. of Roggeveld. Alt. 7300 ft.
Nièvre, dep., France. Lat. 47° N., 3° 30′ E. 2632 sq. m.
Nièvre River, France, Nièvre, trib. of the Loire.
Nigdeh, tn., Asia Minor, 47 m. NE. Eregli.
Niger River, Africa, falls into the Gulf of Guinea. Lat. 5° N.
Nigeria, N. and S., Brit. protectorates on W. coast Africa.
Nigg, par., Kincardineshire, on R. Dee, 2 m. S. Aberdeen.
Nigg, par. and vil., Ross-shire, on Nigg Bay, Cromarty Firth.
Nighazan, *tahsil*, Kheri dist., Oudh. Area 936 sq. m.
Nightingale Island, one of the Tristan d'Acunha group, *q.v.*
Night Island, Queensland, off E. coast of dist. Cook.
Nigohan, *pargana*, Lucknow dist., Oudh.
Nigohan, hdqrs. tn., Nigohan *pargana*, Oudh.
Nihaigarh Chak Jangia, tn., Sultanpur dist., Oudh.
Niigata, spt., Japan, on W. coast of Hondo I.
Nijkerk, tn., Holland, prov. Gelderland, 24 m. NW. Arnhem.
Nijni. *See* **Nizhni Novgorod.**
Nikaria, isl. of Turkey, in Ægean Sea.
Nikko, tn., Japan. Lat. 36° 38′ N., long. 139° 30′ E.
Nikolaevsk, tn., Asiatic Russia, cap. of Primorsk.
Nikolaevsk, tn., Russia, gov. Samara, 60 m. E. Volsk.
Nikolai, tn., Prussian Silesia, 58 m. SE. Oppeln.
Nikolaiev, tn., Russia, 39 m. NNW. Kherson.
Nikolaistad, spt., Finland, cap. of Vasa.
Nikolsburg, tn., Moravia, 25 m. S. Brünn.
Nikopol, tn., Russia, gov. Yekaterinoslav, on R. Dnieper.
Nikopoli, tn., Bulgaria. Lat. 43° 42′ N., long. 24° 53′ E.
Nila Koh, mtns., India, on border of Dera Ismail Khan.
Nilambur, tn., Malabar dist., Madras.
Nilambur, tn., Coimbatore dist., Madras.
Nilapalli, tn., Godavari dist., Madras. Lat. 16° 44′ N.
Nile, River, Africa, flows N. into the Mediterranean.
Nile, River, Tasmania, flows through co. Cornwall
Niles, vil. and tnshp., Illinois, Cook co.
Niles, city and tnshp., Michigan, Berrien co., on St. Joseph R.
Niles, vil., Ohio, Trumbull co., on the Mahoning R.
Nilgiri, native state, Orissa. Area 278 sq. m.
Nilgiri Hills, mtns., Madras. Alt. 8760 ft.
Nilgiri Hills, dist., Madras. Area 957 sq. m.
Nilphamari, sub-div., Rampur dist., Bengal.
Nilwood, vil. and tnshp., Illinois, Macoupin co.
Nimach, tn., Gwalior, India, 1613 ft. above the sea.
Nimar, dist., Cent. Provs., India. Area 3357 sq. m.
Nimburg, tn., Bohemia, on R. Elbe.
Nimeguen, tn., Netherlands, 9 m. S. Arnhem.
Nimes, tn., France, cap. of dep. Gard. Lat. 43° 46′ N.
Nimfi, tn., Asia Minor, 23 m. ENE. Smyrna.
Nimgiri Mountains, Vizagapatam dist., Madras. Alt. 5000 ft.
Nimkhar, tn., Sitapur dist., Oudh. Holy place.
Nimkish Lake, British Columbia, in Vancouver Island.
Nimptsch, tn., Prussian Silesia, 29 m. SE. Breslau.
Nimrod, Mount, New Zealand, co. Waimate.
Nimunia, vil., Champaran dist., Bengal
Niudi, Livingstonia Mission station, on Lake Nyassa.
Nindo Shahr, vil., Haidarabad dist., Bombay.
Ninety Miles Beach, New Zealand. Lat. 44° S., long. 171° 45′ E.
Ninety Six, vil. and tnshp., S. Carolina, Abbeville co.
Nineveh, ruins of cap. of Assyria. Lat. 36° 21′ N., long. 43° 13′ E.
Nineveh, vil. and tnshp., Indiana, Johnson co.
Ning Gouta, tn., Manchuria, 90 m. ENE. Kirin.
Ning Kneh, city, China, 75 m. S. Nanking.
Ning Po, spt., China. Lat. 30° N., long. 121° 30′ E.
Ning-que, tn., China. Lat. 30° 43′ N., long. 118° 51′ E.
Ninguta. *See* **Ning Gonta.**
Ninian Bay, Queensland, on coast of dist. Cook.
Ninove, tn., Belgium, on the Dender, 20 m. SE. Ghent.
Ninya, Livingstonia Mission station, W. of Lake Nyassa.
Nio, isl., Greece, 17 m. SW. Naxos. Area 20 sq. m.
Niobrara River, Wyoming and Nebraska, trib. of the Missouri.
Niort, tn., France, cap. of Deux-Sèvres.
Nipani, tn., Belgaum dist., Bombay.
Niphad, sub-div., Nasik dist., Bombay.
Niphad, chief tn., Niphad sub-div., Bombay.
Niphon, native name for Japan, often applied to Hondo.
Nipigon Lake, Ontario. Lat. 50° N., long. 88° 20′ W.
Nipigon River, Ontario, falls into Lake Superior.
Nipisiguit Bay, New Brunswick. Lat. 47° 45′ N., long. 65° 35′ W.
Nipissing, dist., Ontario, in the N. Area 3722 sq. m.
Nipissing Lake, Ontario. Lat. 46° 15′ N., long. 79° 49′ W.
Nippee, vil., Prussia, suburb of Cologne.
Nippon. *See* **Niphon.**
Nir, vil., Oudh, Hardoi dist.
Nirgua, tn., Venezuela, 45 m. E. Barquesimeto.
Niscemi, tn., Sicily, prov. Caltanisetta, 12 m. inland.
Nishapur, city, Persia, prov. Khorassan.
Nishnahotna River, Missouri, trib. of the Missouri R.
Nisida, small isl., Italy, in Bay of Naples.
Nissa, tn., Servia, towards NW.
Nish, tn., Servia. Lat. 43° 27′ N., long. 21° 59′ E.
Nieser Vand Lake, Norway, drains to Skager Rack.
Nitai River, Garo Hills dist., Assam, trib. of the Kans.
Nith River, Ayrshire and Dumfriesshire, falls into Solway Firth.
Nith River, Ontario, Waterloo co., trib. of the Grand R.
Nithsdale, div., Dumfriesshire, drained by R. Nith.
Niti, pass, Punjab. Lat. 30° 46′ N., long. 79° 52′ E. Alt. 16,570 ft.
Nitshill, vil., Renfrewshire, 4½ m. from Glasgow.
Nittany Mtns., Pennsylvania, Centre and Union co
Nitteenaht Lake, British Columbia, Vancouver Island.
Nintchwang, free port, Manchuria, prov. Liao Tong.
Nivelle River, Queensland, dist. Warrego.
Nivelles, tn., Belgium. Lat. 50° 38′ N., long. 4° 20′ E.
Nive River, France, trib. of the Adour R.
Nive River, Tasmania, co. Lincoln, trib. of the Derwent R.
Nivernais, old prov. of France, now Nièvre and part of Cher.
Niverstone Rock, Northumberland, N. of Fern Islands
Nixdorf, vil., Bohemia, 33 m. NNE. Leitmeritz.
Nizampatam, spt., Madras. Lat. 15° 54′ N., long. 80° 42′ E.
Nizam's Dominions. *See* **Haidarabad.**
Nizhni Novgorod, gov., Cent. Russia. 19,796 sq. m.
Nizhni Novgorod, city, cap. of above. Lat. 56° 20′ N.
Nizhni Taghilsk, tn., Russia, gov. Perm.
Nizza-Monferrato, tn., Italy, 17 m. SW Alexandria.
Njong River, W. Africa, Cameroons.
Noakhali, dist., Bengal. Area 1641 sq. m.
Noakhali, sub-div., Noakhali dist., Bengal.
Noale, tn., Italy, 14 m. NE. Padua.
Noank, vil., Connecticut, New London co., on Mystic R.
Noarlunga, tnshp., S. Australia, 20 m. S. Adelaide.
Noble, vil. and tnshp., Illinois, Richland co.
Noblesville, vil. and tnshp., Indiana, cap. of Hamilton co.
Nohra, tract of country, Kashmir, India.
Noh Sand, sandbank, Kent, in Thames estuary.
Nobska Point, Massachusetts, on Buzzard's Bay.
Nocera, tn., Italy, 21 m. E. Perugia.
Nocera del Pegani, tn., Italy, 22 m. SE. Naples.
Noci, tn., Italy, prov. and 29 m. SE. Bari.
Nockamixon, vil. and tnshp., Pennsylvania, Bucks co.
Nodaway, vil. and tnshp., Iowa, Adams co.
Nodaway River, Iowa and Missouri, trib. of the Missouri R.
Noe River, Derbyshire, trib. of the Derwent.
Noeux, vil., France, Pas-de-Calais, 14 m. N. Arras.
Nogal, dist., E. Africa. Lat. 10° N., long. 49° E.
Nogat River, Germany, arm of R. Vistula. Lat. 54° 5′ N.
Nogent, tn., France, Haute-Marne, 11 m. N. Langres.
Nogent-le-Bernard, tn., France, Sarthe, 9 m. SE. Mamers.
Nogent-le-Rotrou, tn., France, dep. Eure-et-Loir, on R. Huisne.
Nogent-sur-Marne, tn., France, 5 m. E. Paris.
Nogent-sur-Seine, tn., France, dep. Aube, 29 m. W. Troyes.
Noggin Head. *See* **Naggin Head.**
Nogoa River, Queensland, dist. Leichhardt.
Nohavaldaly, par., cos. Cork and Kerry, on R. Blackwater.
Nohcahah, vil., Yucatan. Lat. 20° 30′ N., long. 89° 35′ W.
Noirmont Point, headland, Jersey, Channel Islands.
Noirmoutiers, isl. and tn., France. Lat. 47° N., long. 2° 10′ W.
Noisy-le-Sec, vil., France, 5 m. NNE. Paris.
Noja, tn., S. Italy, 9 m. SE. Bari.
Nola, tn., Italy, prov. Caserta, 13 m. NE. Naples.
Noland Bay, Tasmania, at mouth of Piper's R., co. Dorset.
Nolay, tn., France, Côte-d'Or, 10 m. WSW. Beaune.
Nolchucky River, Tennessee and N. Carolina, trib. French Broad R.
Nolinsk, tn., Russia. Lat. 57° 30′ N., long. 49° 57′ E.
Nolloth, spt., Cape Colony, Little Namaqualand.
No Man's Land. *See* **Griqualand East.**
No Man's Land, isl., Massachusetts, Duke's co.
Nomhre-de-Dios, tn., Mexico, 60 m. E. Durango.
Nonda Country, dist., Queensland, in SW. dist. Cook.
Nong-krem, petty state, Assam.
Nong-stoin, petty state, Assam.
Nonni River, Manchuria. Lat. 48° N., long. 124° 30′ E.
Nontron, tn., France, dep. Dordogne, 30 m. N. Périgueux.
Noonivat Island, Alaska. Lat. 60° N., long. 166′ W.
Nootka Sound, Vancouver I. Lat. 49° 33′ N., long. 127° W.
Nora, vil. and tnshp., Illinois, Joe Daviess co.
Nora Springs, vil., Iowa, Floyd co., on Shell Rock R.
Norbiton, eccl. dist., Surrey, in Kingston-upon-Thames.
Norborne, vil. and tnshp., Missouri, Carroll co.
Norbury, tnshp., eccl. dist., and vil., Cheshire.
Norcia, tn., Italy, 18 m. from Spoleto.
Norcoss, vil., Georgia, Gwinnette co.
Nord, dep., France. 2193 sq. m. Lat. 50° 20′ N.
Nord Cape. *See* **North Cape.**
Norden, tn., Lancashire, suburb of Rochdale.
Nordenhurg, tn., Prussia, 55 m. SE. Königsberg.
Norderney, isl., Hanover, one of the Frisian Islands.
Nordhausen, tn., Prussia. Lat. 51° 30′ N., 10° 35′ E.
Nordhelm, tn., Hanover, 12 m. N. Göttingen.
Nordkyn, the most N. point of continental Europe.
Nordland, amt, Norway. Area 16,371 sq. m.
Nordlingen, tn., Bavaria. Lat. 48° 50′ N., long. 10° 30′ E.
Nordetrand, isl., Prussia, off Schleswig.
Nore, The, sandbank, Thames estuary. Lat. 51° 28′ N.
Norenberg, tn., Prussia, Pomerania, 40 m. E. Stettin.
Nore River, cos. Tipperary, Queen's, and Kilkenny.
Norfolk, co., England. Lat. 52° 40′ N., long. 1° E.
Norfolk, vil. and tnshp., Connecticut, Litchfield co.
Norfolk, vil. and tnshp., Nebraska, Madison co.
Norfolk, vil. and tnshp., New York, St. Lawrence co.
Norfolk, city, Virginia, cap. of Norfolk co.
Norfolk, Mount, Tasmania, in co. Russell.
Norfolk Bay, Tasmania, off Storm Bay, co. Pembroke.
Norfolk Island, S. Pacific Ocean. Lat. 29° S., long. 170° E.
Norham, vil., Northumberland, on R. Tweed.
Norhamshire, ward, Northumberland. 20,113 acres.
Noric Alps, mtns., Styria, Salzburg, S. Austria, and Carinthia.
Norland, tnshp. and vil., W. Riding, Yorkshire, on R. Calder.
Norlande, eccl. dist., Middlesex.
Normacot, eccl. dist., Staffordshire.
Normal, vil. and tnshp., Illinois, McLean co.
Norman, Mount, Queensland, at source of Flinders R.
Norman Bay, Victoria, W. coast of Wilson Promontory.
Normanby, tn., N. Riding, Yorkshire, 3½ m. SE. Middlesborough.
Normandy, old prov., N. France, on English Channel.
Norman Island, Victoria, off W. coast of Wilson Promontory.
Norman River, Queensland, falls into Gulf of Carpentaria.
Normanton, tn., par., and tnshp., W. Riding, Yorkshire.
Normanton, par. and vil., Derbyshire, 2 m. SW. Derby.
Normanton, parl. div., W. Riding, Yorkshire.
Normanton, port, Queensland, on Norman R. Lat. 17° 38′ S.
Normanton, port of entry, Ontario, on Lake Huron.
Normanton, South, par. and vil., Derbyshire, 2 m. NE. Alfreton.
Normanville, spt., S. Australia, co. Hindmarsh.
Norran River, Queensland. Lat. 29° S., long. 148° E.
Norrhotten, län, Sweden, in N.
Norridgewock, vil. and tnshp., Maine, Somerset co.
Norris City, vil., Illinois, White co.
Norriston, par., S. Perthshire.
Norristown, bor., Pennsylvania, cap. Montgomery co.
Norrkjöping, tn., Sweden. Lat. 58° 35′ N., 16° 15′ E.
Norrland. *See* **Nordland.**
Norrland and Lapland, div., Sweden.
Norsewood, tn., New Zealand, 64 m. from Napier.
Nort, tn., France, dep. Loire-Inférieure, 16 m. NE. Nantes.
North Abington, vil., Massachusetts, Plymouth co.
North Adams, vil., Michigan, Hillsdale co.
North Adams, tn., Massachusetts. *See* **Adams.**
Northallerton, tn., par., and tnshp., N. Riding, Yorkshire.
North Alton, vil., Illinois, Madison co., on Mississippi R.
Northam, vil., Devonshire, 1½ m. NW. Bideford.
Northam, eccl. dist., Hants, in Southampton.
Northam, tn., W. Australia, 296 m. N. Perth.
North Amherst, vil., Ohio, Lorain co., 28 m. E. Sandusky.
Northampton, vil., Massachusetts, cap. of Hampshire co.
Northampton, bor., England, cap. of Northamptonshire.
Northampton, vil. and tnshp., New York, Fulton co.
Northampton, Mount, Queensland, dist. Mitchell.
Northamptonshire, S. midland co., England. 985 sq. m.
North Andover, vil. and tnshp., Massachusetts, Essex co.
North Andover Depot, vil., Massachusetts, Essex co.
North Anson, vil., Maine, Somerset co., on Kennebec R.
North Anetralia, N. part of S. Australia, N. of 26° S. lat.
North Baltimore, vil., Ohio, Wood co., 40 m. E. Defiance.
North Barton, hamlet, New York, Tioga co.
North Bay, Tasmania, in Forrestier's Peninsula.
North Bend, vil., Indiana, Starke co.
North Bend, vil., Ohio, Hamilton co., on the Ohio R.
North Bennington, vil., Vermont, Bennington co.
North Berwick, bur. and par., Haddingtonshire, 5 m. NE. Drem.
North Berwick, vil. and tnshp., Maine, York co.
North Bloomfield, vil., California, Nevada co.
Northborough, vil. and tnshp., Massachusetts, Worcester co.
North Brabant, prov., Netherlands, in S.
North Branch River, Assiniboia, falls into Old Wives Lake.
Northbridge, vil. and tnshp., Massachusetts, Worcester co.
North Brookfield, vil. and tnshp., Massachusetts, Worcester co.
North Cape, N. point of Europe, Mareröl. Lat. 77° 11′ 40″ N.
North Cape, Cape Breton Island, co. Victoria.
North Cape, Prince Edward Island, Princes co.
North Carolina, state, U.S. Lat. 35′ N., long. 80° W.
North Cave, par., tnshp., and vil., E. Riding, Yorkshire.
North Channel, Ontario, N. of Grand Manitoulin I.
North Chelmsford, vil., Massachusetts, Middlesex co.
North Chester, bor., Pennsylvania, Delaware co.
Northchurch, par. and vil., Herts, 1½ m. NW. Berkhampstead.
North Collins, vil. and tnshp., New York, Erie co.
North Danville, vil., Virginia, Pittsylvania co.
North Darley, local gov. dist., Derbyshire, 6 m. SE. Bakewell.
North Dartmouth, hamlet, Massachusetts, Bristol co.
North Dighton, vil., Massachusetts, Bristol co.
Northeast, vil. and tnshp., Maryland, Cecil co.
North East, bor. and tnshp., Pennsylvania, Erie co.
North Eastham, hamlet, Massachusetts, Barnstable co.
North-East Island, Victoria, Kent group, Bass Strait.
North Easton, vil., Massachusetts, Bristol co.
North-East Passage, between Atlantic and Pacific, N. Asia.
North End, eccl. dist., Fulham par., Middlesex.
Northenden, par., tnshp., and vil., Cheshire, on R. Mersey.
Northern Bay, set., Newfoundland, on Concepcion Bay.
North Esk, *quoad sacra* par., Edinburghshire, at Fisherrow.
North Esk Boom, set., New Brunswick, 7 m. from Newcastle.
North Esk River, Tasmania, co. Dorset, trib. of the Tamar.
North Esk River. *See also* **Esk River.**
North Fairfield, vil., Ohio, Huron co.
North Ferrisburg, vil., Vermont, Addison co.
Northfield, par. and vil., Worcestershire, 6 m. SW. Birmingham.
Northfield, vil. and tnshp., Minnesota, Rice co., on Cannon R.
Northfield, vil. and tnshp., Vermont, Washington co.
North Finchley, eccl. dist., Middlesex, Finchley par.
Northfleet, par. and vil., Kent, 2 m. W. Gravesend.
North Folden, fiord, Norway, Nordland, on NW. coast.
North Foreland, headland, on NE. coast of Kent.
North Fork of Platte River, Colorado, Wyoming and Nebraska.
North Fox Island, Maine, in Penobscot Bay, Knox co.
North Gosforth, eccl. dist., Northumberland.
North Harhorne, eccl. dist., Staffordshire.
North Haven, vil. and tnshp., Connecticut, New Haven co.
North Henderson, vil. and tnshp., Illinois, Mercer co.
North Holland, prov., Netherlands, on North Sea.
North Hope, vil., Pennsylvania, Butler co.
North Indianapolis, vil., Indiana, Marion co.
North Island, British Columbia, Queen Charlotte Islands.
North Island, Australia, one of the Sir Edward Pellew Islands.
North Islands, Japan. Lat. 28° N., long. 129° E.
North Kennedy, dist., Queensland, between Cook and S. Kennedy.
North Lawrence, vil., New York, St. Lawrence co.
North Lawrence, vil., Ohio, Stark co.
Northleach, tn., par., and tnshp., Gloucestershire.
North Lewisburg, vil., Ohio, Champaign co.
North Liberties, par., N. co. Limerick.
North Liberty, vil., Indiana, St. Joseph co.
North Lincoln, dist., Arctic America. Lat. 76° 45′ N., long. 82° W.
North Lindsey, parl. div., Lincolnshire.
North Lonsdale, parl. div., Lancashire.
North MacGregor, vil., Iowa, Clayton co., on the Mississippi.
North Madison, vil., Indiana, Jefferson co.
North Manchester, vil., Indiana, Wabash co., on Eel R.
North Mavine, par., Shetland, on Mainland. 49,037 acres.
North Melbourne, Victoria, suburb of Melbourne.
North Middletown, vil., Kentucky, Bourbon co.
Northmuir, vil., Forfarshire, 1 m. N. Kirriemuir.
Northop, par. and vil., co. and 3½ m. from Flint.
North Ormesby, eccl. dist., N. Riding, Yorkshire.
Northowram, tn. and tnshp., W. Riding, Yorks.
North Platte, vil. and tnshp., Nebraska, cap. of Lincoln co.
North Point, Tasmania, N. extremity of Circular Head.
North Port, vil. and tnshp., Alabama, Tuscaloosa co.
Northport, vil., New York, Suffolk co., on Long Island Sound.
North River, Alabama, trib. of the Black Warrior R.
North River, Iowa, trib of the Des Moines R.
North River, Missouri, trib. of the Mississippi R.
North Sand Head, New Zealand, co. Hobson, on Kaipara Harbour.
North San Juan, vil., California, Nevada co.
North Scituate, vil., Massachusetts, Plymouth co.
North Scituate, vil., Rhode Island, Providence co.
North Sea, between Great Britain and Scandinavia.
North Shields, spt., Northumberland, on R. Tyne.
North Shore, eccl. dist., Lancashire, in Liverpool.
North Shore, suburb of Sydney, New South Wales.
North Somerset, isl., Arctic America. Lat. 73° 50′ N., long. 94° W.
North Stonington, vil. and tnshp., Connecticut, New London co.
North Sunderland, eccl. dist., tnshp., and vil., Northumberland.
North Sydney, spt., Nova Scotia, Cape Breton Island.
North Taranaki Bight, inlet, New Zealand, co. Clifton.
North Tarrytown, vil., New York, Westchester co.
North Tawton, par. and vil., Devon, 6½ m. NE. Okehampton.
Northumberland, co., N. England. Area 2016 sq. m.
Northumberland, vil. and tnshp., New York, Saratoga co.
Northumberland Cape, S. point of S. Australia.
Northumberland Islands, off Australia. Lat. 21° 30′ S.
Northumberland Strait, Canada, off Prince Edward Island.
North Uist Island, Hebrides. Lat. 57° 36′ N., long. 7° 20′ W.
North Vernon, vil., Indiana, Jennings co.
Northville, vil., Michigan, Wayne co., on Rouge R.
Northville, vil., New York, Fulton co., on Sacondaga R.
Northville, vil., New York, Suffolk co.
North Wales, bor., Pennsylvania, Montgomery co.
North Walsham, tn. and par., Norfolk, 7 m. NE. Aylsham.
North Warren, vil., Pennsylvania, Warren co.
North Weald Bassett, par. and vil., Essex, 2¾ m. NE. Epping.
North-Western Provinces and Oudh, gov.-ship, India.
North-West Cape, W. Australia. Lat. 21° 50′ S., long. 114° E.
North-West Passage, N. America, between Atlantic and Pacific.
North-West Territory, part of Canada. 2,553,237 sq. m.
North Weymouth, vil., Massachusetts, Norfolk co.
Northwich, tn., Cheshire, 11 m. SE. Warrington.
Northwich, parl. div., Cheshire.
North Willoughby, suburb of Sydney, New South Wales.
North Wohurn, vil., Massachusetts, Middlesex co.
Northwold, par. and vil., Norfolk, on R. Wissey.
Northwood, par., Isle of Wight, near Cowes.
Northwood, eccl. dist., Stoke-upon-Trent par., Staffordshire.
Northwood, vil. and tnshp., Iowa, cap. of Worth co.
North Woolwich, tn., Essex and Kent, on R. Thames.
Norton, par. and vil., Derbyshire, 4 m. SE. Sheffield.
Norton, par. and vil., Durham, near Stockton.
Norton, par. and vil., E. Riding, Yorkshire, on R. Derwent.
Norton, vil. and tnshp., Massachusetts, Bristol co.
Norton Canee, par. and vil., Staffordshire, 5½ m. N. Walsall.
Norton Cuckney, par., Notts, 6 m. N. Mansfield.
Norton Folgate, par., Middlesex, in Tower Hamlets.
Norton-on-the-Moors, par. and vil., Staffordshire, near Burslem.
Norton Sound, inlet, Alaska. Lat. 64° N., long. 162° W.
Norton Summit, tn., S. Australia, co. Adelaide.
Nortonville, vil., California, Contra Costa co.
Norton Woodseate, eccl. dist., Derbyshire, 4 m. S. Sheffield.
Norwalk, bor. and tnshp., Connecticut, Fairfield co.
Norwalk, tn. and tnshp., Ohio, cap. of Huron co.
Norway, country, N. Europe. 125,646 sq. m.
Norway, vil. and tnshp., Maine, Oxford co.

Norway, vil. and tnshp., New York, Herkimer co.
Norwich, city, co. tn. of Norfolk. Lat. 53° 16′ N.
Norwich, vil., Ontario, co. Oxford, on Otter Creek.
Norwich, city, Connecticut, New London co.
Norwich, vil. and tnshp., New York, cap. of Chenango co.
Norwich, vil. and tnshp., Vermont, Windsor co.
Norwood, sub-dist. in S. of London, Surrey.
Norwood, suburb and 2 m. from Adelaide, S. Australia.
Norwood, eccl. dist., tnsbp., and vil., Hayes par., Middlesex.
Norwood, vil. and tnshp., Massachusetts, Norfolk co.
Norwood, vil., New York, St. Lawrence co., on the Racket R.
Norwood, vil., Ontario, co. Peterborough, 6 m. from Hastings.
Noryn-nor, lake, one of the probable sources of the Hoang-ho.
Nosari, div., Baroda, India. Area 1940 sq. m.
Nosob, Wadi, British Bechuanaland.
Nossen, tn., Saxony, W. of Dresden, on R. Mulde.
Noss Head, on coast of Caithness, near Wick.
Nossi-Bé, isl., N. of Madagascar. Lat. 13° S., long. 48° E.
Noss Island, Shetland, off Bressay Island, 1½ m. long.
Notares, vil., Italy, 10 m. ESE. Teramo.
Notasulga, vil. and tnshp., Alabama, Macon co.
Noth, Top of, hill, Rhynie par., Aberdeenshire. Alt. 1851 ft.
Nothe, The, headland, Dorset, on Weymouth harbour.
Noto, city, Sicily. Lat. 37° N., long. 15° E.
Noto, prov., Japan, Hondo.
Noto, Cape, Japan. Lat. 37° 35′ N., long. 137° 32′ E.
Notre Dame Bay, Newfoundland. Lat. 49° 40′ N., long. 55° 30′ W
Notre Dame du Portage, vil., Quebec, on R. St. Lawrence.
Notre Dame Mountains, Quebec, Rimouski co. Alt. 4000 ft.
Nott, Mount, S. Australia, Gawler Range, S. of Lake Gairdner.
Nottawa, hamlet and tnshp., Michigan, St. Joseph co.
Nottawasaga Bay, Ontario, off Georgian Bay.
Nottawasaga River, Ontario, falls into Georgian Bay.
Nottingham, bor., cap. of Nottinghamshire.
Nottingham, vil. and tnshp., Maryland, Prince George co.
Nottingham, vil. and tnshp., New Hampshire, Rockingham co.
Nottinghamshire, co., England. Lat. 49° 40′ N. 527,752 ac.
Notting Hill, dist., Middlesex, in W. London.
Nottoway River, Virginia and N. Carolina, headwater of the Chowan.
Nonghaval, par., cos. Longford and Westmeath, on R. Inny.
Noumea, city, cap. of New Caledonia.
Nonp Head, Orkney, Westray Island, on Noup Bay.
Nouzon, tn., France, dep. Ardennes, on R. Meuse.
Novara, tn., Italy, cap. of Novara, 25 m. W. Milan.
Novara, prov., Italy, in Piedmont, on the Alps.
Nova Scotia, prov., Canada. 21,713 sq. m. Lat. 45° N.
Nova Zembla, isl., Russia, Arctic Ocean. Lat. 71° 30′ N., long. 55° E.
Novelda, tn., Spain, prov. and 13 m. W. Alicante.
Novellara, tn., N. Italy, 16 m. NW. Modena.
Novemiasto, tn., Russian Poland, 47 m. SSW. Warsaw.
Novendock River, New South Wales, co. Hawes.
Noventa, vil., Italy, prov. and 16 m. SW. Vicenza.
Noventa di Piave, vil., Italy, 17 m. NE. Venice.
Novgorod, gov., Russia, SE. St. Petersburg. 47,234 sq. m.
Novgorod, city, cap. of above. Lat. 58° 30′ N., 31° E.
Novgorod-Severskoie, tn., Russia, on Desna R.
Novgorod-Volynski, tn., Russia, Volhynia, 62 m. from Zhitomir.
Novi, tn., Croatia, on coast, 12 m. NW. Zengg.
Novi, tn., Italy, 20 m. N. Modena.
Novi, vil. and tnshp., Michigan, Oakland co.
Novi Bazar, tn., Bosnia. Lat. 42° 45′ N., long. 20° 30′ E.
Novidvor, tn., Russia, 16 m. NW. Warsaw.
Novigrad, spt., Hungary, 22 m. SE. Fiume.
Novi Ligure, tn., Italy, prov. and 14 m. SE. Alessandria.
Novo Alexandrovsk, tn., Russia, gov. Kovno, 15 m. SW. Dünaburg.
Novo Cherkask, tn., Russia. Lat. 47° 27′ N.
Novo Georgievsk, tn., Russia, 20 m. W. Krementchug.
Novogrodek, tn., Russia, gov. Minsk, 80 m. E. Grodno.
Novoi Oosen, tn., Russia, gov. Samara, 210 m. SE. Saratov.
Novokhoperskoi, tn., Russia, 110 m. ESE. Voronezh.
Novoli, tn., Italy, prov. and 7 m. WNW. Lecce.
Novomirgorod, tn., Russia, 155 m. NNW. Kherson.
Novomoskovsk, tn., Russia, 17 m. NE. Ekaterinoslav.
Novo Redondo, spt. (Portuguese), SW. Africa. Lat. 11° 12′ S.
Novorossiskaia, tn., Russia. Lat. 44° 43′ N., long. 37° 46′ E.
Novosibkov, tn., Russia, 30 m. E. Homel.
Nowgong, dist., Assam. Area 3417 sq. m.
Nowgong, hdqrs. tn. of above.
Nowgong, tn., Bundelkhand, Central India.
Nowra, tnshp., New S. Wales, co. St. Vincent, 117 m. S. Sydney.
Nowra Ngwa Hill, Victoria, in co. Tambo.
Noxubee River, Mississippi, flows through Noxubee co.
Noya, spt., Spain, prov. Corunna. Lat. 42° 50′ N., long. 8° 50′ W.
Noyal-Muzillac, vil., France, 18 m. ESE. Vannes.
Noyal-Pontivy, tn., France, dep. Morbihan.
Noyal-sur-Vilaine, vil., France, Ille-et-Vilaine.
Noyil River, Coimbatore dist., Madras, trib. of the Kavari.
Noyon, tn., France, dep. Oise, 67 m. NNE. Paris.
Nubia, country, Africa, S. of Egypt. Lat. 20° N., long. 34° E.
Nubian Desert, N. Africa. Lat. 21° N., long. 34° E.
Nuble, prov., Chili, traversed by the Nuble R.
Nuble River, Chili, trib. of the Itata.
Nueces River, Texas, falls into the Gulf of Mexico.
Nuevitas, Las, spt., Cuba, 52 m. NE. Puerto Principe.
Nuevo Leon, state, Mexico. Lat. 25° N. 25,096 sq. m.
Nu Gariep River, Cape Colony, trib. of the Orange. Long. 24° 23′ E.
Nugget Point, New Zealand, on E. coast of co. Clutha.
Nuh, *tahsil*, Gurgaon dist., Punjab. Area 403 sq. m.
Nuh, tn., Punjab, Gurgaon dist.
Nuits, tn., France, dep. Côte-d'Or, on the Meuzin R.
Nujikal River, Madras, falls into the Arabian Sea.
Nukha, tn., Transcaucasia, 150 m. NW. Baku.
Nules, tn., Spain, 12 m. SW. Castellon de la Plana.
Nullagine, gold-fields, North-West Division W. Australia.
Nullarbor Plain, dist., W. Australia. Lat. 30° 30′ S., long. 129° E.
Numeralla, tn., New South Wales, co. Beresford, 316 m. S. Sydney.
Numurkah, tn., Victoria, 133½ m. N. Melbourne.
Nun, Cape, Morocco. Lat. 29° N., long. 10° W.
Nu-na-tak River, Alaska, falls into Kotzebue Sound.
Nunawading, tn., Victoria, 13 m. NE. Melbourne.
Nunda, vil. and tnshp., New York, Livingston co.
Nunda Station, vil., New York, Livingston co.
Nundle, tnshp., New South Wales, co. Parry, 234 m. NW. Sydney.
Nuneaton, tn. and par., Warwickshire, 9 m. N. Coventry.
Nuneaton, parl. div., Warwickshire.
Nunez River, Senegambia. Lat. 10° 40′ N.
Nunhead, eccl. dist., Surrey, in London, Camberwell par.
Nunivack, isl., Alaska, in Behring Sea. Lat. 60° N.
Nunney, par. and vil., Somersetshire, 3 m. SW. Frome
Nun River, Morocco, on S. frontier, 130 m. long.
Nun River, Manchuria, trib. of the Sungari.
Nun River, principal outlet of R. Niger, Africa.
Nun River, Orissa, Puri dist., trib. of the Daya.
Nuoro, tn., Sardinia, 78 m. NNE. Cagliari.
Nupe, dist., Upper Guinea. Lat. 9° 20′ N., long. 5° E.
Nüremberg, city, Bavaria. Lat. 40° 30′ N., long. 11° E.
Nuriootpa, tn., S. Australia, 47 m. N. Adelaide.
Nurmurkah. *See* **Numurkah**.
Nurokol-betta, peak, Nurokol Mountains, Coorg.
Nurpur, *tahsil*, Kangra dist., Punjab. Area 514 sq. m.
Nurpur, hdqrs. tn., Nurpur *tahsil*, Punjab.
Nürtingen, tn., Würtemberg, on the R. Neckar.
Nusco, tn., Italy, prov. Avellino.
Nussdorf, vil., Austria, close to Vienna.
Nussloch, tn., Baden, 6 m. S. Heidelberg.
Nutfield, par. and vil., Surrey, 3½ m. from Reigate.
Nuthall, par. and vil., co. and 4½ m. NW. Nottingham.

Nuyt's Archipelago, S. Australia. Lat. 32° 40′ S., long. 132° 40′ E.
Nuzvid, tn., Madras. Lat. 16° 47′ N., long. 80° 53′ E.
Nyack, vil., New York, Rockland co., on the Hudson R.
Nyaimgywe, dist., Upper Burma.
Nyaimgywe, vil., Nyaimgywe dist., Upper Burma.
Nyamina, tn., Senegambia, W. Africa, on Upper Niger.
Nyamti, vil., Mysore. Lat. 14° 9′ N., long. 75° 36′ E.
Nyangwe, tn., Africa, on R. Lualaba. Lat. 4° S.
Nyassa, Lake, Africa. Area 13,000 sq. m. Lat. 13° S., long. 35° E.
Nyborg, tn., Denmark, on Fünen Island.
Nyir Bathor, tn., Hungary, 30 m. NE. Debreczin.
Nyireghyhaza, tn., Hungary, 29 m. N. Debreczin.
Nykerk, tn., Netherlands, Gelderland.
Nykloping, tn., Denmark, on W. coast of Falster.
Nykjöbing, spt., Denmark, on Lym Fiord.
Nyköping, län, Sweden, S. of Lake Mælar.
Nyköping, spt., cap. of above, 58 m. SW. Stockholm.
Nyland, gov., Finland, on Gulf of Finland.
Nymboi River, New South Wales, between cos. Drake and Gresham.
Nymph Bank, shoal, Ireland, off Cape Clear.
Nymwegen. *See* **Nimegnen**.
Nynee Tal. *See* **Naini Tal**.
Nyngan, tn., New South Wales, 377 m. NW. Sydney.
Nyon, tn., Switzerland, canton Vaud, on Lake of Geneva.
Nyons, tn., France, dep. Drôme, 33 m. NE. Avignon.
Nystad, spt., Finland, on Gulf of Bothnia.
Oadby, par. and vil., co. and 3½ m. SE. Leicester.
Oahu Island, Hawaii. Area 800 sq. m.
Oaichtagani Lake, Quebec. Lat. 50° 5′ N., long. 71° W.
Oajaca, state, Mexico, on Pacific Ocean.
Oajaca, city, cap. of above, 210 m. SSE. Mexico.
Oakbank, vil., Edinburghshire, near Mid-Calder.
Oakbank, tn., S. Australia, co. and 20 m. E. Adelaide.
Oakdale Station, vil., Pennsylvania, Alleghany co.
Oakengates, tn., Shropshire, 14 m. W. Shrewsbury.
Oakenshaw, eccl. dist. and vil., W. Riding, Yorkshire.
Oakfield, eccl. dist., Isle of Wight, S. of Ryde.
Oakham, par. and co. tn., Rutlandshire. Lat. 52° 43′ N.
Oakham Lordshold, tnshp., Oakham par., Rutlandshire.
Oakhampton. *See* **Okehampton**.
Oak Harbour, vil., Ohio, Ottawa co., on Portage R.
Oakhill, eccl. dist. and vil., Somersetshire.
Oak Hill, vil., Ohio, Jackson co. Also called **Portland**.
Oakland, city, California, cap. of Alameda co.
Oakland, vil., Illinois, Coles co., 40 m. SW. Terre Haute.
Oakland, vil. and tnshp., Maryland, cap. of Garret co.
Oaklands, tn., S. Australia, co. Fergusson.
Oakleigh, tnshp., Victoria, co. Bourke, 10 m. SE. Melbourne
Oakley, vil., Fifeshire, 4 m. from Dunfermline.
Oaks, tnshp., New South Wales, co. Camden, 50 m. SW. Sydney.
Oakthorpe and Doulsthorpe, tnshp., Leicester and Derby shires.
Oakville, tn., Ontario, co. Halton, on Lake Ontario.
Oakwood, vil., Ontario, co. Victoria, 10 m. from Lindsay.
Oakworth, tn., W. Riding, Yorkshire, 3 m. SW. Keighley.
Oamaru, spt., New Zealand. Lat. 45° S., long. 171° E.
Oatlands, eccl. dist., Surrey, 3 m. SE. Chertsey.
Oatlands, tnshp., Tasmania, cos. Somerset and Monmouth.
Oaze Deep, channel in Thamea estuary, 6 m. E. of the Nore.
Oban, spt. and par., Argyllshire. Lat. 56° 26′ N., long. 5° 28′ W.
Obbia, tn., Africa, on the Somal Coast.
Obdorsk, vil., Siberia, Tobolsk. Lat. 67° N., long. 68° E.
Obeid, El, tn., Africa, cap. of Kordofan.
Ober Ammergau, vil., Upper Bavaria, 31 m. SSW. Munich.
Oberhausen, vil., Baden, 5 m. SW. Ettenheim, on R. Rhine.
Oberhausen, tn., Prussia, 6 m. NW. Essen.
Ober Hessen, prov., Hessen, in NE. 1270 sq. m.
Oberkirch, tn., Baden, 7 m. NE. Offenburg.
Oberlaa, tn., Austria, E. of Vienna.
Ober-Lahnstein, tn., Germany, on the Rhine and Lahn.
Oberland, dist., Switzerland, Bern canton.
Oberlin, vil., Ohio, Lorain co., 34 m. WSW. Cleveland.
Oberndorf, tn., Würtemberg, on R. Neckar.
Obernkirchen, tn., Prussia, 9 m. E. Minden.
Oberon, tnshp., New South Wales, 120 m. W. Sydney.
Oberpfalz, circle, Bavaria, next Bohemia.
Oberrad, vil., Prussia, near Frankfort-on-the-Main.
Oberstein, tn., Germany, Oldenburg, 6 m. NE. Birkenfeld.
Obertyn, tn., Austria, Galicia, 14 m. NE. Kolomea.
Ober Ursel, tn., Hessen Nassau, 8 m. NW. Frankfort.
Oberwesel, tn., Rhenish Prussia, on R. Rhine.
Oberwinterthur, vil., Switzerland, 15 m. NE. Zürich.
O Bessenova, tn., Hungary, 9 m. SW. Nagy Szent Miklos.
Obias River, Tennessee, trib. of the Cumberland R.
Obidos, tn., Brazil. Lat. 2° 7′ S., long. 56° 15′ W.
Obion River, Tennessee, trib. of the Mississippi R.
Obi River, W. Siberia, falls into the Gulf of Obi. Long. 68° E.
Obley, tn., New South Wales, co. Gordon, 208 m. W. Sydney.
Obney Hills, Perthshire, 2½ m. S. Dunkeld. Alt. 1323 ft.
Obok, spt., on Tadjura Bay, Red Sea. French possession.
Oboyan, tn., Russia, gov. and 32 m. S. Kursk.
Obra River, Germany, trib. of the Warta. Lat. 52° 25′ N., 15° 50′ E
Obree, Mount, New Guinea, 40 m. N. Keppel Point. Alt. 10,246 ft.
O'Brianabridge, par. and vil., SE. co. Clare, 8 m. NE. Limerick.
Ocala, vil., Florida, cap. of Marion co.
Ocaña, tn., Spain, prov. and 30 m. E. Toledo.
Ocaña, tn., Colombia, 60 m. NW. Pamplona.
Occhiobello, tn., Italy, 13 m. SW. Rovigo, on R. Po.
Occoqnan River, Virginia, falls into the Potomac R.
Ocean Grove, vil., New Jersey, Monmouth co.
Oceania, div. of the globe, comprising islands of the Pacific.
Ocean Springs, vil., Missouri, Jackson co.
Ochil Hills, mostly in Perthshire. Alt. 2363 ft. Lat. 56° 14′ N.
Ochiltree, par. and vil., Ayrshire, on Lugar Water.
Ochiltree Loch, NE. Wigtownshire, Penninghame par.
Ochrida, tn., Turkey, Albania. Lat. 41° 15′ N., long. 20° 45′ E.
Ochrida, Lake, Albania. Lat. 41° 11′ N., long. 20° 43′ E.
Ochsenfurt, tn., Bavaria, on R. Main, 11 m. from Würzburg.
Ochsenhausen, vil., Würtemberg, 8 m. ESE. Biberach.
Ochsenwärder, free tn., SE. Hamburg, on island in R. Elbe.
Ochtrup, tn., Westphalia, 25 m. NW. Münster.
Ockbrook, par. and vil., co. and 4½ m. E. Derby.
Ocker Hill, eccl. dist., Staffordshire, in Wednesbury.
Ocker River, Germany, trib. of the Aller, 60 m. long.
Ocklawaha River, Florida, trib. of St. John's R.
Ocklockonee River, Florida and Georgia, falls into Appalachee Bay.
Ock River, Berkshire, trib. of the Thames at Abingdon.
Ocmulgee River, Georgia, headwater of the Altamaha R.
Oconee River, Georgia, headwater of the Altamaha R.
O'Counel, tn., New South Wales, co. Bathurst, 139 m. W. Sydney.
O'Conner, city and tnshp., Nebraska, Waukesha co.
Oconomowoc, vil., Wisconsin, 31 m. W. Milwaukee.
Oconto, city, tn., and tnshp., Wisconsin, cap. of Oconto co.
Oconto River, Wisconsin, falls into Green Bay.
Ocracoke Inlet, N. Carolina, near Pamlico Sound.
Ocumare, tn., Venezuela, Bolivar, 49 m. SSE. Caracas.
Od, tn., Bombay, Kaira dist. Lat. 22° 37′ N., long. 73° 10′ E.
Odanah, vil., Wisconsin, Ashland co., on the Bad R.
Odawara, tn., Japan, 40 m. SW. Tokio.
Odde, tn., Norway. Lat. 60° 8′ N., long. 6° 35′ E.
Odd Rode, tnshp., Cheshire, 3½ m. SW. Congleton.
Odebolt, vil., Iowa, Sac co. Has extensive trade.
Odeleite, tn. Portugal, 30 m. NE. Faro.
Odell, vil. and tnshp., Illinois, Livingston co.
Odemira, tn., Portugal, Alemtejo, 58 m. SW. Beja.
Odenburg, tn., Hungary. Lat. 47° 41′ N., long. 16° 36′ E.
Odenheim, vil., Baden, 8 m. ENE. Bruchsal.
Odenkirchen, tn., Rhenish Prussia, 17 m. WSW. Düsseldorf.

Odense, chief tn., Fünen I., Denmark. Lat. 55° 25′ N.
Odenwald, mtn. dist., Germany, in Hessen.
Oderan, tn., Austrian Silesia, on R. Oder.
Oderberg, tn., Brandenburg, on R. Oder.
Odern Island, Newfoundland, off Placentia Bay.
Oder River, Germany, falls into Baltic Sea. Lat. 53° 30′ N.
Oderwitz, Nieder nnd Mittel, tn., Saxony, 6 m. NW. Zittau.
Oderwitz, Ober, tn., Saxony, in the vicinity of above.
Oderzo, tn., Italy, 15 m. ENE. Treviso.
Odessa, city, Russia. Lat. 46° 30′ N., long. 30° 45′ E.
Odessa, vil., Ontario, Addington co., 12 m. from Kingston.
Odessa, vil., Delaware, New Castle co., 3 m. NE. Middletown.
Odiham, tn., Hants, 23 m. NE. Winchester.
Odin, vil. and tnshp., Illinois, Marion co.
Odin Mtn., New Zealand, co. Marlborough.
Odin Ness, headland, Orkney, on E. coast of Stronsay I.
Odvoiev, tn., Russia, gov. and 40 m. from Tula.
Oedenburg, tn., Hungary, 37 m. SE. Vienna.
Oederan, tn., Saxony, 32 m. NE. Zwickau.
Oehringen, tn., Würtemberg, 14 m. ENE. Heilbronn.
Oeiras, tn., Portugal, 9 m. from Lisbon, at mouth of the Tagus.
Oeiras, city, Brazil, cap. of Piauhy state. Lat. 7° 5′ S.
Oeiras, tn., Brazil, state Para. Lat. 2° 30′ S., long. 50° 30′ W
Oei, tn., Oudh, Kheri dist. Includes Dhakua vil.
Oelde, tn., Westphalia, 25 m. ESE. Münster.
Oels, tn., Prussian Silesia, 16 m. ENE. Breslau.
Oelsnitz, tn., Saxony, on R. Elster, 6 m. SE. Plauen.
Oesel Island, Russia, in Baltic. Lat. 58° 20′ N., 22° 30′ E.
Oestergötland, län, Sweden.
Oestrich, tn., Prussia, on R. Rhine, 11 m. W. Mainz.
Oestringen, vil., Baden, 8 m. NE. Bruchsal.
Œta, mtn., Greece, 9 m. W. Thermopylæ. Alt. 7061 ft.
Oettingen, tn., Bavaria, 25 m. S. Anspach.
Oetzthaler Alps, mtns., Austria. Lat. 46° 47′ N., long. 10° 50′ E.
Oeynhausen, tn., Germany, in Minden circle.
O'Fallon Depot, vil., Illinois, St. Clair co., 18 m. E. St. Louis.
Ofanto River, enters the Adriatic near Barletta.
Ofen. *See* **Buda**.
Offaly, East, barony, mid co. Kildare. Area 47,028 acres.
Offaly, West, barony, co. Kildare. Area 40,608 acres.
Offenbach, vil., Bavaria, 5 m. E. Landau.
Offenbach, tn., Hessen, on R. Main.
Offenburg, tn., Baden, 7 m. SW. Carlsruhe.
Offerlane, par., Queen's co., on R. Nore, 3 m. SW. Mountrath.
Offley, par. and vil., Herts, 3½ m. SW. Hitchin.
Ofoten, vil., Norway, on Ofoten Fiord.
Ogden, vil., Iowa, Boone co., 12 m. W. Boone.
Ogden City, city, Utah, cap. of Weber co.
Ogdensburg, vil., New Jersey, Sussex co., on Wallkill R.
Ogdensburg, city, New York, St. Lawrence co.
Ogeechee River, Georgia, falls into Ossawha Sound.
Oggersheim, tn., Rhenish Bavaria, 12 m. NNW. Speyer.
Oggiono, tn., Italy, 13 m. E. Como.
Oglethorpe, vil., Georgia, cap. of Macon co., on Flint R.
Ogley Hay, par., eccl. dist., and vil., S. Staffordshire.
Oglio River, Italy, trib. of the Po, 10 m. SW. Mantua.
Ognon River, France, enters Lac Grand-Lieu. Lat. 47° 20′ N.
Ogoke River, Ontario, trib. of the Albany R.
Ogonnelloe, par., E. co. Clare, on Lough Derg.
Ogowai River, Africa, falls into the Atlantic at Cape Lopez.
Ogrugu, vil., Nigeria, on Amambara river.
Ogulin, tn., Croatia, 23 m. SSW. Karlstadt.
Oguta or **Uguta**, tradiug sta., S. Nigeria.
Ogwen River, Carnarvonshire, falls into the Menai Strait.
Ogwr River, Glamorganshire, falls into Bristol Channel.
Ohaeawai, native vil., New Zealand, co. Bay of Islands.
Ohain, vil., Belgium, 11 m. SSE. Brussels.
Ohanez, tn., Spain, 19 m. from Almeria.
Ohan Lake, New Zealand, cos. Mackenzie and Waitaki.
Ohanpo, vil., New Zealand, co. Waipa, 94 m. S. Auckland.
Ohau River, New Zealand, rises in Lake Ohau.
Ohinemuta, tn., New Zealand, co. Rotorua, 120 m. SE. Auckland.
Ohio, state, U.S. Lat. 40° N., 82° W. 40,760 sq. m.
Ohio, settlement, Nova Scotia, co. and 7 m. from Yarmouth.
Ohio River, United States, trib. of the Mississippi R.
Ohlau, tn., Prussian Silesia, on the R. Oder.
Ohomura, tn., Japan, Kiu-Siu I. Lat. 32° 55′ N.
Ohoopee River, Georgia, trib. of the Alabama R.
Ohora Bay, New Zealand, inner part of Rangounou Bay.
Ohora River, New Zealand, falls into Ohora Bay.
Ohrdruff, tn., Germany, 8 m. S. Gotha.
Ohre River, Germany, trib. of the Elbe below Magdeburg.
Ohura River, New Zealand, waters Clifton co.
Oich, Loch, Inverness-shire, on Caledonian Canal.
Oil City, vil., Ontario, co. Lambton, 8 m. from Petrolia.
Oil City, city, Pennsylvania, Venango co., on Oil Creek.
Oil Creek, bor., Pennsylvania, Crawford co., on Oil Creek.
Oil Springs, vil., Ontario, 11 m. from Pretoria, Lambton co
Oirschot, tn., Netherlands, 13 m. S. Bois-le-Duc.
Oise, dep., France. Lat. 49° 30′ N., 2° 30′ E. 2261 sq. m.
Oise River, France, trib. of the Seine, 187 m. long.
Oissel-sur-Seine, vil., France, 8 m. S. Rouen.
Oisterwijk, tn., Netherlands, 10 m. SW. Bois-le-Duc.
Oisy, vil., France, 17 m. ESE. Arras.
Ojinaga, tn., Mexico, on Rios Grande and Conchas.
Oka, vil., Quebec, 36 m. from Montreal.
Okanagan Lake, British Columbia, source of Okanagan R.
Okanagan River, British Columbia, falls into the Columbia R
Okanda, tn., Japan, 50 m. ENE. Tokio.
Oka River, Russia, trib. of the Volga at Nizhni Novgorod.
Okasaki, tn., Japan, 132 m. SW. Tokio.
Okawville, vil. and tnshp., Illinois, Washington co.
Okayama, tn., Japan, Nippon Island, Bizen prov.
Okechobee Lake, Florida, Brevard co. Area 1000 sq. m.
Okefinokee Swamp, great marsh, Georgia and Florida.
Okehampton, tn. and par., Devon, 26 m. W. Exeter.
Okewood, vil. and eccl. dist., Surrey, 5 m. NW. Horsham.
Okhansk, tn., Russia, on R. Kama. Lat. 57° 45′ N., long. 55° 1 E.
Okhotsk, tn., Siberia. Lat. 59° 20′ N., long. 143° E.
Okhotsk, Sea of, gulf, N. Pacific. Lat. 55° N., long. 150° E.
Oki Islands, Japan, NE. of Hondo Island.
Ok kan River, Lower Burma, trib. of the Hlaing.
Oklahoma, tract, Indian Territory, United States. Area 2950 aq. m.
Okolona, vil., Mississippi, Chickasaw co.
Okrika, mission stn., Africa, Niger Protectorate.
Okuku, New Zealand, co. Ashley, trib. of Ashley R.
Oland, isl., off Sweden, in Baltic Sea.
Olathe, tn., Kansas, cap. of Johnson co., 21 m. SW. Kansas City.
Olbernhau, tn., Saxony, 22 m. SE. Chemnitz.
Olbersdorf, tn., Austrian Silesia, 22 m. NW. Troppau.
Old Artillery Ground, par., Middlesex, in Tower Hamlets.
Old Bow River, Canada, Alberta. Lat. 51° 10′ N.
Old Brentford, 2 eccl. dists., Mid Iesex, Ealing par.
Oldbridge, vil., co. Waterford, near Clonmel.
Oldbury, tn., Worcestershire, 5 m. W. Birmingham.
Old Calabar River. *See* **Calabar, Old**.
Old Castile, old prov. of Spain.
Oldcastle, tn., co. Meath, 14 m. NW. Kells.
Old Castle Point, promontory, Isle of Wight, on N. coast.
Old Charlton, eccl. dist., Kent, mainly in Greenwich.
Oldconnaught, par., SE. co. Dublin. Area 1972 acres.
Oldebrock, vil., Netherlands, Gelderland, 3 m. SE. Elburg.
Old Ecricoe, tn., Africa, Upper Guinea, on Old Calabar R.
Oldenburg, grand duchy, N. Germany. Ar. 2479 sq. m.
Oldenburg, cap. of above. Lat. 53° 5′ N., long. 8° 10′ E.
Oldenburg, tn., Prussia, Holstein, 30 m. NNE. Lübeck.
Oldenburg, vil., Indiana, Franklin co., 4 m. N. Batesville.

Oldenzaal, tn., Netherlands, Overyssel, 19 m. NE. Delden.
Oldesloe, tn., Prussia, Holstein, 24 m. NE. Hamburg.
Oldfield Point, headland, New York, on Long Island.
Old Ford, 2 eccl. dists., Middlesex, in Tower Hamlets.
Oldham, bor., Lancashire. Lat. 53° 34′ N.
Oldham, vil., Nova Scotia, co. Hants, 3 m. from Enfield.
Oldhamstocks, par. and vil., Haddington and Berwick shires.
Old Head of Kinsale, headland, on S. coast of co. Cork.
Old Hill, eccl. dist., Staffordshire, Rowley Regis par.
Oldland, vil. and tnshp., Gloucestershire, 5 m. E. Bristol.
Old Lizard Head, most W. point of The Lizard, Cornwall.
Old Man of Coniston, highest point of Coniston Fells. Alt. 2633 ft.
Old Man of Hoy, isolated rock, off Hoy Island, Orkney
Oldman's Bay, Newfoundland, Burgeo and La Poile dists.
Old Man's River, Alberta, Canada, trib. of the Belly R.
Old Meldrum, par. and vil., co. and 19 m. NW. Aberdeen.
Oldross, par., co. Wexford, 4 m. NE. New Ross.
Old Street Road, eccl. dist., Middlesex.
Oldswinford, par., Stafford and Worcester shires.
Old Udaipur, vil., Bengal, Hill Tipperah. Old capital.
Old Wife's Lake, Keewatin. Lat. 53° 40′ N., long. 95° 55′ W.
Old Wives Lakes, Assiniboia. Lat. 50° 10′ N., long. 106° W.
Olean, vil. and tnshp., New York, Cattaraugus co.
Oleggio, tn., Italy, prov. and 10 m. N. Novara.
Olekma River, Siberia, trib. of the Lena, 400 m. long.
Olekminsk, tn., Siberia, on R. Lena and R. Olekma.
Olenek River, Siberia, falls into the Arctic Ocean, W. of R. Lena.
Oléron Island, France, Bay of Biscay. Lat. 46° N., 1° 10′ W.
Oleta, vil. and gold mines, California, Amador co.
Oletzko, tn., Prussia, 41 m. SSE. Gumbinnen.
Olevano, tn., Italy, 29 m. E. Rome.
Olevano, tn. Italy, prov. and 15 m. E. Salerno.
Oley, vil. and tnshp., Pennsylvania, Berks co.
Olgopol, tn., R. Russia, gov. Podolia, 140 m. NNW. Odessa.
Olifant River, Cape Colony, falls into the Atlantic. Lat. 33° 30′ N.
Olinda, city, Brazil, Pernambuco, 4 m. N. Recife.
Olinda Entrance, through Great Barrier Reef, Australia.
Olinthus Mount S. Australia, co. Jervois.
Olintorsk, vil., Kamtchatka, on NE. coast.
Olite, tn., Spain, Navarra, 27 m. S. Pamplona.
Oliva, tn., Spain, prov. and 48 m. NE. Alicante.
Oliva, tn., W. Prussia, 5 m. NW. Dantzig.
Oliva de Jerez, tn., Spain, 30 m. S. Badajoz.
Oliveira do Conde, vil., Portugal, 16 m. SW. Vizeu.
Olivença, tn., Brazil. Lat. 4° 7′ S., long. 69° 23′ W.
Olivenza, tn., Spain, 16 m. SSW. Badajoz, on the Guadiana.
Olives, Mount of, E. of Jerusalem. Lat. 31° 47′ N., long. 35° 16′ E.
Olivet, tn., France, dep. Loiret, 3 m. S. Orléans.
Olivet, vil., Michigan, Eaton co., 14 m. N. Marshall.
Oliveto, tn., Italy, prov. Salerno.
Olleria, tn., Spain, prov. and 45 m. SSW. Valencia.
Ollerton, tn., Nottinghamshire, on the Mann.
Ollioules, tn., France, dep. Var, 4 m. W. Toulou
Ollon, vil., Switzerland, canton Vaud, 2 m. SE. Aigle.
Olmedo, tn., Spain, prov. and 25 m. S. Valladolid.
Olmsted, vil. and tnshp., Ohio, Cuyahoga co., on Rocky R.
Olmütz, tn., Moravia. Lat. 49° 35′ N., long. 17° 15′ E.
Olna Firth, bay, Shetland, off St. Magnus Bay.
Olne, tn., Belgium, prov. and 8 m. ESE. Liége.
Olney, tn., Buckinghamshire, 11 m. SE. Northampton.
Oloey, city, Illinois, cap. of Richland co.
Oloeyville, vil., Rhode Island, 2 m. W. Providence.
Olona River, Italy, enters the Naviglio Grande Canal near Milan.
Olonetz, gov., N. Russia and E. Finland. 57,437 sq. m.
Olonetz, tn., Olonetz gov. Lat. 61° N., long. 33° E.
Olonne, tn., France, dep. Vendée, near the coast.
Olonzac, tn., France, Hérault, 15 m. NW. Narbonne
Oloron, tn., France. Lat. 43° 10′ N., long. 0° 30′ W.
Olot, tn., Spain, prov. and 21 m. NW. Gerona.
Olpad, sub-div., Surat dist., Bombay. Area 323 sq. m.
Olpad, hdqrs. tn. of above. Lat. 21° 21′ N., long. 72° 48′ E.
Olpe, tn., Westphalia, 28 m. SSW. Arnsberg.
Olrig, par., Caithness, 5 m. from Thurso, on coast.
Olst, vil., Netherlands, Overyssel, 6 m. N. Deventer.
Olten, tn., Switzerland, 20 m. ENE. Soleure.
Oltenitza, tn., Roumania, Wallachia, on R. Danube.
Olvenstedt, vil., Prussian Saxony, 4 m. WNW. Magdeburg.
Olvera, tn., Spain, prov. and 67 m. from Cadiz.
Olveston, par. and vil., Gloucestershire, near Thornbury.
Olviopol, tn., Russia, Kherson, on R. Bug.
Olwy River, Monmouthshire, trib. of the Usk.
Olympia, plain, Morea, Elis, on the Alpheus.
Olympia, city, cap. of Washington, U.S. Lat. 47° 30′ N.
Olympus, Mount, Thessaly. Alt. 9753 ft. Lat. 40° 5′ N., 22° 20′ E.
Olympus, Mount, New Zealand, in co. Collingwood.
Olympus Mount, Tasmania, co. Lincoln, on Lake St. Clair.
Olyphant, bor., Pennsylvania, Lackawanna co.
Omagh, co. tn., co. Tyrone. Lat. 54° 34′ N., long. 7° 20′ W.
Omagh, East, barony, co. Tyrone.
Omagh, West, barony, co. Tyrone.
Omaha, city, Nebraska, cap. of state and of Douglas co.
Oman, country, Arabia, on Persian Gulf. Lat. 23° 30′ N.
Oman, Gulf of, arm of Arabian Sea and Persian Gulf.
Omatwara, tract of country, Central India.
Omhabika River, Ontario, falls into Lake Nipigon.
Omhay Island, Australasia, N. of Timor.
Omhersley, par. and vil., Worcestershire, 3½ m. NW. Droitwich.
Ombrone River, Italy, falls into Mediterranean 10 m. below Grosseto.
Omdurman, tn., Sudan, on Nile, opposite Khartum.
Omenica, dist., British Columbia. Lat. 55° N., long. 125° W.
Omeo, tnshp., Victoria, co. Benambra, 250 m. ENE. Melbourne.
Omeo Lake, Victoria, co. Benambra.
Ometepe, isl., in Ometepe Lake, Nicaragua, Central America.
Ometepe Lake, Nicaragua, Central America.
Omey, par., NW. co. Galway. 20,835 acres.
Ommen, tn., Netherlands, Overyssel, on R. Vecht.
Omoa, spt., Honduras, on Bay of Honduras.
Om River, Siberia, trib. of the Irtish at Omsk.
Omro, vil. and tnshp., Wisconsin, Winnebago co.
Omsk, tn., Siberia. Lat. 55° N., long. 73° E.
Onalaska, vil. and tnshp., Wisconsin, La Crosse co.
Onancock, vil., Virginia, Accomack co.
Onarga, vil. and tnshp., Illinois, Iroquois co.
Oñate, tn., Spain, Guipuzcoa, 30 m. ESE. Bilbao.
Onawa City, vil., Iowa, cap. of Manona co.
Onda, tn., Spain, prov. and 10 m. WSW. Castellon de la Plana.
Ondara, tn., Spain, 60 m. from Alicante.
Ondarroa, tn., Spain, on Bay of Biscay.
Ondit. *See* **Beeac.**
Oneata Island, Fiji, one of the Lakemba group.
Oneata Passage, Fiji, S. of Oneata Island.
Onega, tn., Russia, at mouth of Onega R. Lat. 64° N.
Onega, Onif of, Russia, arm of the White Sea.
Onega, Lake, Russia. Area 3764 sq. m. Lat. 64° N., long. 38° E.
Onega River, Russia, falls into the Gulf of Onega.
Onegliа, spt., Italy, on Gulf of Genoa, 41 m. ENE. Nice.
Onehunga, spt., New Zealand, co. Eden. Lat. 37° S., long. 174° 50′ E.
Oneida, tn., Illinois, Knox co., 12 m. SW. Galva.
Oneida, vil., New York, Madison co., on Oneida Creek.
Oneida Lake, New York, 12 m. NE. Syracuse.
Oneida River, New York, from Oneida Lake to Seneca R.
O'Neilland, E., barony, NE. co. Armagh. 21,442 acres.
O'Neilland, W., barony, N. co. Armagh. 57,512 acres.
Oneiseb, tn., Arabia. Lat. 25° 59′ N., long. 43° 10′ E.
Oneonta, vil. and tnshp., New York, Otsego co., on Susquehanna R.
One Tree Hill, S. Australia, bet. L. Alexandrina and New S. Wales.
Ongar, tn. and par., Essex, on R. Roding, 23½ m. NE. Loudon.
Ongar, High, par. and vil., Essex, 1 m. from Ongar.
Ongea Islands, Fiji, group enclosed by a single reef.
Ongole, *taluk*, Nellore dist., Madras. Area 797 sq. m.
Ongole, tn. and mission stn., Madras, Nellore dist.
Onil, tn., Spain, prov. and 25 m. NW. Alicante.
Onion River, Wisconsin, falls into the Sheboygan R.
Onitea, miss. stn. and stn. of the Niger Company, Africa.
Onkaparinga River, S. Australia, falls into Gulf of St. Vincent.
Onnaing, tn., France, dep. Nord, 4 m. NE. Valenciennes.
Ono Island, Fiji, N. of Kadavu. Area about 14 sq. m.
Onoke Lake, New Zealand, co. Wairarapa S.
Onondaga, vil., Ontario, co. Brant, on Grand R.
Onondaga Lake, New York, Onondaga co. Area 5 sq. m.
Onon River, Mongolia and Siberia, joins the Ingoda.
Onslow, vil., Quebec, co. Pontiac, on Ottawa R.
Onslow, telegraph stn., W. Australia, on Ashburton R.
Onslow Bay, N. Carolina, between Capes Fear and Lookout.
Onstwedde, vil., Netherlands, prov. and 25 m. SE. Groningen.
Ontario, prov., Canada. Area 101,733 sq. m.
Ontario, vil. and tnshp., New York, Wayne co.
Ontario, Lake, between Canada and U.S. Lat. 44° N., long. 78° W.
Onteniente, tn., Spain, prov. Valencia, on the Clariano.
Ontonagan River, Michigan, falls into Lake Superior.
Ooktep, copper-mine, Namaland, S. Africa.
Oola, par. and vil., E. co. Limerick.
Ooltgensplaat, tn., Holland, on Overflakkee Island.
Oony, Lough, co. Monaghan, 4 m. NE. Clones.
Oostacker, vil., Belgium, Flanders, 2 m. NE. Ghent.
Ootcamp, vil., Belgium, Flanders, 3 m. S. Bruges.
Ooterhout, tn., Netherlands, Brabant, 6 m. NE. Breda.
Ooesterzede, tn., Belgium, Flanders, 7 m. SE. Ghent.
Ootmleuwkerke, vil., Belgium, 20 m. SE. Bruges.
Opaki, tn., New Zealand, co. Wairarapa, 70 m. NE. Wellington.
Opatov, tn., Russia, gov. Radom, 20 m. NW. Sandomir.
Opelika, tn., Alabama, Lee co., 29 m. NW. Columbus.
Opelousas, vil., Louisiana, cap. of St. Landry co.
Open Bay, New Zealand, co. Cooke, on E. coast.
Openshaw, tn. and tnshp., SE. Manchester, Lancashire.
Openshaw, Higher, eccl. dist., Lancashire, part of Openshaw.
Ophir, dist., New South Wales, co. Wellington. Earliest gold-field.
Ophir, tnshp., New Zealand, co. Vincent, 139 m. NW. Dunedin.
Ophir, mtn., Sumatra, near the Equator. Alt. 9603 ft.
Ophir, mtn., Malay Peninsula, 45 m. ENE. Malacca.
Ophir, vil., California, Placer co., 3 m. SW. Auburn.
Ophihi River, New Zealand, flows SE. through co. Geraldine.
Opladen, tn., Rhenish Prussia, 15 m. SE. Düsseldorf.
O Plain River. *See* **Des Plaines River.**
Opoczno, tn., Russian Poland, 68 m. SSW. Warsaw.
Oporto, city, Portugal, on R. Douro. Lat. 41° 10′ N.
Opossum Gully, tnshp., Victoria, co. Ripon, 157 m. NW. Melbourne.
Opotchka, tn., Russia, gov. and 79 m. S. Pskov, on Velikaia R.
Opotiki, tn., New Zealand, co. Whakatane, 170 m. SE. Auckland.
Oppeln, gov., Prussian Silesia, traversed by R. Oder.
Oppeln, tn., cap. of above. Lat. 50° 40′ N., 17° 55′ E.
Oppenheim, tn., Hessen, on R. Rhine, 10 m. SE. Mainz.
Oppido, tn., Italy, Calabria, 10 m. ESE. Palmi.
Oppido, tn., Italy, prov. and 13 m. NE. Potenza.
Oppunake, tn., New Zealand, co. Taranaki.
Opwyck, vil., Belgium, 10 m. NW. Brussels.
Oquawka, tn. and tnshp., Illinois, cap. of Henderson co.
Oquirrh Mountains, Utah, between Salt Lake and Tooele cos.
Oradour-sur-Vayres, vil., France, dep. Haute-Vienne.
Oran, prov. and dep., W. Algeria.
Oran, spt., Algeria, cap. of Oran prov., 220 m. W. Algiers.
Oran, tn., Argentine Republic. Lat. 22° 59′ S., long. 63° 46′ W.
Orange, tn., France, dep. Vaucluse. Lat. 44° 10′ N., long. 4° 50′ E.
Orange, tnshp., New South Wales, cos. Wellington and Bathurst.
Orange, vil., California, Los Angeles co., 5 m. SE. Anaheim.
Orange, vil., Dakota, Grand Forks co.
Orange, vil. and tnshp., Massachusetts, Franklin co.
Orange, city, New Jersey, Essex co., 13 m. W. New York.
Orange, vil., Texas, cap. of Orange co., on Sabine R.
Orange, Cape, Brazil. Lat. 4° 27′ N., long. 51° 27′ W.
Orangeburg Court-House, vil., S. Carolina, cap. of Orangeburg co.
Orange Court-House, vil., Virginia, cap. of Orange co.
Orange East, suburb of Orange, New South Wales.
Orange River Colony (Brit.), S. Africa. 41,484 sq. m.
Orange River, S. Africa, falls into Atlantic in lat. 28° 30′ S.
Orangeville, vil., Ontario, Wellington co., 49 m. from Toronto.
Orangeville, vil., Pennsylvania, Columbia co.
Oranienbaum, tn., Germany, Anhalt, 8 m. ESE. Dessau.
Oranienbaum, tn., Russia, 19 m. W. St. Petersburg.
Oranienburg, tn., Prussia, 26 m. NNE. Potsdam.
Oranienburg, Russia. *See* **Ranaunburg.**
Oranmore, par. and vil., co. and 5½ m. E. Galway.
Oransay. *See* **Oronsay.**
Oratan Rock, mtn., S. Australia, 33 m. N. co. Young.
Oravicza, tn., Hungary, 53 m. SSE. Temesvar.
Orb, tn. and riv., Prussia, 42 m. NW. Würzburg.
Orbec, tn., France, Calvados, 11 m. SE. Lisieux.
Orbetello, tn., Italy, on L. Orbetello. Lat. 42° 27′ N., long. 11° 13′ E.
Orbisonia, bor., Pennsylvania, Huntingdon co
Orcadee, Latin name for the Orkney Islands.
Orcas Island, Washington, included in San Juan co.
Orce, tn., Spain, prov. and 80 m. ENE. Granada.
Orchard Bay, Isle of Wight, on S. coast, 1½ m. SW. Ventnor.
Orchha, native state, Bundelkhund, Cent. India.
Orchha, tn., Orchha state. Lat. 25° 21′ N., long. 78° 42′ E.
Orchies, tn., France, dep. Nord, 16 m. SE. Lille.
Orchilla Island, Venezuela. Lat. 11° 45′ N., long. 66° 10′ W.
Orchy River, Argyllshire, falls into Loch Awe.
Ordhain Hill, E. Inverness-shire, near Rothiemurchus.
Orderville, vil., Utah, Kane co., 35 m. E. Toquerville.
Ordnance Point, Tasmania, coast of co. Russell.
Ord of Caithness, headland, between Caithness and Sutherland.
Ordsall, eccl. dist., Lancashire, in W. Manchester.
Ordsall, par., Nottinghamshire, in E. Retford.
Orduhad, tn., Transcaucasia, gov. Erivan.
Orduña, tn., Spain, Alava, 22 m. NW. Vittoria.
Ore, par., Sussex, mostly contained in Hastings.
Örebro, län, Sweden. 3502 sq. m. Lat. 60° N.
Orebro, tn., Sweden, cap. of Örebro län. Lat. 59° 15′ N.
Oregon, state, U.S. Lat. 45° N. Area 94,560 sq. m.
Oregon, vil. and tnshp., Illinois, cap. of Ogle co., on Rock R.
Oregon, vil., Missouri, cap. of Holt co.
Oregon, vil. and tnshp., Wisconsin, Dane co.
Oregon City, vil. and tnshp., Oregon, cap. of Clackamas co.
Oregrund, spt., Sweden, 70 m. NE. Stockholm.
Orekhov, tn., Russia, Taurida, 73 m. SSE. Yekaterinoslav.
Ore Knob, vil., N. Carolina, Ashe co., 3 m. SW. Mouth of Buffalo.
Orel, gov., Russia. Lat. 52° 30′ N., 36° E. 18,041 sq. m.
Orel, city, cap. of above. Lat. 53° N., long. 36° E.
Orel River, Russia, trib. of the Dnieper, gov. Poltava.
Orenburg, gov., SE. Russia. Area 73,817 sq. m.
Orenburg, city, Russia, cap. of above, on R. Ural.
Orense, prov., Spain. Area 2634 sq. m.
Orense, tn., Spain, cap. of above. Lat. 42° 20′ N., long. 7° 50′ W.
Orepuke, tn., New Zealand, co. Southland.
Oreston Point, headland, Somerset, 2 m. NE. Porlock.
Oreti Point, headland, New Zealand, Bay of Islands.
Oreti River, New Zealand, flows S. through co. Southland.
Orfa, tn., Asiatic Turkey, 78 m. SW. Diarbekir.
Orfania, Gulf of, Turkey. Lat. 40° 46′ N., long. 24° E.
Orford, tn. and par., Suffolk, 20 m. NE. Ipswich.
Orford, tn., Victoria, co. Villiers, 195 m. SW. Melbourne.
Orford, Cape, Oregon. Lat. 42° 40′ N., long. 124° 30′ W.
Orford Ness, promontory, Suffolk, on Hollesley Bay.
Orford Neee, headland, Queensland, S. of Newcastle Bay.
Organ Mountains, Brazil. Lat. 22° 23′ N., long. 42° 46′ W.
Oria, tn., Italy, Lecce, 22 m. WSW. Brindisi.
Oria, tn., Spain, 40 m. N. Almeria.
Orier, Lower, barony, E. co. Armagh. 32,151 acres.
Orier, Upper, barony, S. co. Armagh.
Origny-Ste-Benoite, vil., France, dep. Aisne, 8 m. E. St. Quentin.
Orihuela, tn., Spain. Lat. 38° 5′ N., long. 1° W.
Orilla, vil., Ontario, co. Simcoe, on Lake Chouchiching.
Orinoco River, Venezuela, falls into Atlantic. Lat. 9° N.
Oriolo, tn., Italy, prov. Cosenza, 11 m. NW. Roseto.
Orion, vil., Illinois, Henry co., 18 m. SE. Rock Island.
Orion, vil. and tnshp., Michigan, Oakland co.
Oriskany, vil., New York, Oneida co., on Oriskany Creek.
Oriskany Falls, vil., New York, Oneida co.
Orissa, prov., Bengal. 24,240 sq. m. Lat. 21° N.
Oristano, tn., Sardinia, 59 m. NNW. Cagliari.
Orizaba, tn., Mexico, state and 70 m. WSW. Vera Cruz.
Orizaba, volcano, Mexico. Lat. 18° 39′ N., 79° 8′ W. Alt. 17,380 ft.
Orjiba, tn., Spain, prov. and 32 m. SE. Granada.
Orkhei, tn., Russia, gov. Bessarabia, 25 m. N. Kishenev.
Orkhon River, Mongolia, trib. of the Selenga.
Orkney Islands, off N. coast of Scotland. Lat. 59° N., 3° W.
Orland, vil., Indiana, Steuben co., 12 m. S. Bronson Station.
Orléannoise, old prov. of France, now deps. Loiret, Eure-et-Loir etc.
Orléans, city, France, cap. of Loiret. Lat. 48° N., long. 2° E.
Orleans, vil., Nebraska, cap. of Harlan co.
Orleans, Isle of, Canada, in St. Lawrence R., 4 m. NE. Quebec.
Orleansville, tn., Algeria, 105 m. WSW. Algiers.
Ormea, tn., Italy, Coni, on R. Tanaro.
Ormes Bay, Carnarvonshire, on N. coast.
Ormesby, par., tnshp., eccl. dist., and vil., N. Riding, Yorkshire.
Ormes Head, Carnarvonshire, N. coast, on Beaumaris Bay.
Ormiston, par. and vil., Haddingtonshire, on R. Tyne.
Ormond, Lower, barony, N. co. Tipperary.
Ormond, Upper, barony, N. co. Tipperary.
Ormondville, tn., New Zealand, co. Waipawa.
Ormskirk, tn., par., and tnshp., SW. Lancashire.
Ormskirk, parl. div., SW. Lancashire.
Ormstown, vil., Quebec, Chateauguay co., on Chateauguay R.
Ormuz, Strait of, between Persian Gulf and Gulf of Oman.
Ormuz Island, Persian Gulf. Lat. 27° 10′ N., long. 56° 30′ E.
Ornans, tn., France, dep. Doubs, 10 m. SE. Besançon.
Orne, dep., France, Normandy. Area 2354 sq. m.
Orne River, France, falls into English Channel. Lat. 49° 20′ N.
Oroel, Peña de, mtn., Huesca, Spain. 5740 ft.
Oromocto River, New Brunswick, trib. of St. John R.
Oronogo, vil., Virginia, Jasper co., 10 m. NE. Joplin.
Oronsay Island, Argyllshire, at S. end of Colonsay.
Orontes River, N. Syria, falls into the Mediterranean.
Orosháza, tn., Hungary, 31 m. NE. Szegedin.
Orotava, tn., Canaries, in Teneriffe.
Oroua River, New Zealand, co. Oroua.
Oroville, vil., California, cap. of Butte co., on Feather R.
Oroya, tn., Peru, 136 m. NE. Lima. Alt. 12,178 ft.
Orphan's Island, Maine, in Penobscot co. and R. 5000 acres.
Orphir, par. and vil., Orkney, in S. of Pomona. 12,762 acres.
Orpington, par. and vil., Kent, 3 m. SE. Chislehurst.
Orrell, tn., Lancashire, 3 m. from Wigan.
Orrery and Kilmore, barony, N. co. Cork. 69,346 acres.
Orrisdale Head, on W. coast of the Isle of Man.
Orroroo, tn., S. Australia, co. Dalhousie, 178 m. N. Adelaide.
Orrville, vil., Ohio, Wayne co., 23 m. SW. Millsburg.
Orsara, tn., Italy, prov. Avellino, 5 m. NW. Bovino.
Orsett, par. and vil., Essex, 9 m. S. Brentwood.
Orsha, tn., Russia, gov. Mohilev, on R. Dnieper.
Orsk, tn., Russia, on R. Ural.
Orsova, tn., Servia, on an island in R. Danube.
Orta, tn., Italy, prov. and 13 m. SE. Foggia.
Orta, Lago d', Italy, 7 m. W. Lago Maggiore.
Orte, tn., Italy, on R. Tiber, 15 m. E. Viterbo.
Ortegal, Cape, Spain, Galicia. Lat. 43° 50′ N., long. 7° 50′ W.
Orteleburg, tn., E. Prussia, 82 m. SSE. Königsberg.
Orthez, tn., France, 25 m. from Pau.
Ortiz, tn., Venezuela, Guarico, 50 m. NE. Calabozo.
Ortler Spitz, mtn., Tyrol. Alt. 12,811 ft. Lat. 46° 35′ N.
Orton, tn., Westmorland, 1 m. SW. Appleby.
Ortona, tn., Italy, Chieti, on the Adriatic.
Oruba Island, Venezuela. Lat. 12° 30′ N., long. 70° W.
Oruro, tn., Bolivia, 100 m. NW. Sucre.
Orvieto, tn., Italy, Perugia, 65 m. NNW. Rome.
Orville, tn., Victoria, co. Gladstone, 138 m. NW. Melbourne.
Orwell, par., Kinross-shire, on Loch Leven. 13,133 acres.
Orwell River, Suffolk, part of R. Gipping from Ipswich to Harwich.
Orwigsburg, bor., Pennsylvania, Schuylkill co.
Orzi-Novi, vil., Italy, 18 m. SW. Brescia.
Osage, vil. and tnshp., Iowa, cap. of Mitchell co., on Red Cedar R.
Osage City, tn., Kansas, Osage co., on Salt Creek.
Osage Mission, vil., Kansas, Neosho co., on Osage R.
Osage River, Kansas and Missouri, trib. of the Missouri R.
Osaka, spt., Japan. Lat. 34° 30′ N., long. 135° 30′ E.
Osawatomie, vil. and tnshp., Kansas, Miami co.
Osborn, vil., Missouri, De Kalb and Clinton cos.
Oshorn, vil., Ohio, Greene co., on the Mad R.
Osborne, royal residence, Isle of Wight. Lat. 50° 44′ N.
Oshorne, vil., Kansas, cap. of Osborne co., 32 m. W. Beloit.
Osbornsville, vil., New Jersey, Ocean co., 2 m. NE. Silverton.
Oscarshamn, spt., Sweden, on Kalmar Sound.
Osceola, vil. and tnshp., Iowa, cap. of Clarke co.
Osceola, vil. and tnshp., Nebraska, cap. of Polk co.
Osceola Mills, bor., Pennsylvania, Clearfield co.
Oschatz, tn., Saxony, 31 m. ESE. Leipzig.
Oschersleben, tn., Saxony, 19 m. WSW. Magdeburg.
Oscoda, vil. and tnshp., Michigan, Iosco co., on Lake Huron.
Ösel Island, Russia, in Baltic Sea Lat. 58° 20′ N., long. 22° 30′ E.
Osero, tn., Austria, on Lossini Island, in the Adriatic.
Osgood, vil., Indiana, Ripley co., 52 m. W. Cincinnati.
O'Shanassy Mtn., Queensland, in dist. Burke.
Oshawa, vil., Ontario, co. Ontario, 34 m. E. Toronto.
Oshkosh, city, Wisconsin, cap. of Winnebago co.
Oshmiany, tn., Russia, gov. and 28 m. SE. Vilna.
Oshmuneyn, vil., Egypt, W. of R. Nile. Lat. 27° 50′ N.
Osilo, vil., Sardinia, 6 m. E. Sassari.
Osimo, tn., Italy, 9 m. S. Ancona.
Oskaloosa, city, Iowa, cap. of Mahaska co.
Oskaloosa, vil. and tnshp., Kansas, Jefferson co.
Oskol River, Russia, Kursk, trib. of the Donetz.
Oslavan, tn., Moravia, 12 m. WSW. Brünn.
Osman Bazar, tn., Bulgaria, 40 m. WSW. Shumla.
Osmandjik, tn., Asiatic Turkey, 54 m. WNW. Amasia.
Osmotherly, par., tnshp., and vil., N. Riding, Yorkshire.
Osnabrück, gov., Hanover. Lat. 52° 15′ N., long. 8° 5′ E.
Osnabrück, tn., cap. of above, on R. Haase.
Osnabruck Centre, vil., Ontario, co. Stormont, 6 m. from Wales.
Osnaburg, vil. and tnshp., Ohio, Stark co., 5 m. E. Canton.
Osney, New, eccl. dist., in co. and city of Oxford.
Osoppo, vil., Italy, prov. Udine, 3 m. WSW. Gemona.
Osorno, tn., Chili. Lat. 40° 35′ S., long. 73° 12′ W.
Ospino, tn., Venezuela, state Portuguesa, 55 m. NNE. Guanare.
Osprey Reef, Coral Sea, 140 m. off Cape Melville, Queensland.
Ospringe, par. and vil., Kent, par. partly in Faversham.
Ossa, Mount, Thessaly, N. of Olympus. Alt. 6194 ft.
Ossabaw Island, Georgia, in mouth of Ogeechee R.
Osset-with-Gawthorpe, tn. and tnshp., W. Riding, Yorkshire.
Ossian, vil., Indiana, Wells co., 10 m. N. Bluffton.
Ossian, vil., Iowa, Winneshiek co., 25 m. from Cresco.
Ossipee, vil. and tnshp., New Hampshire, cap. of Carroll co.

Ossipee, Lake, New Hampshire, Carroll co. Fine sceuery.
Ossipee River, New Hampshire, trib. of the Saco R.
Ossory, diocese, Ireland, SW. Leinster prov.
Ossory, parl. div., Queen's co. 240,019 acres.
Ossun, tn., France, Hautes-Pyreuées, 10 m. SW. Tarbes.
Ostashkov, tn., Russia, gov. and 104 m. WNW. Tver.
Ostend, spt., Belgium. Lat. 51° 14′ N., long. 2° 54′ E.
Osterburg, tn., Prussian Saxony, 47 m. N. Magdeburg.
Oste River, Prussia, Hanover, trib. of the Elbe.
Osterode, tn., Hanover, 20 m. NE. Göttingen.
Oster Rissöer, spt., Norway, 60 m. NE. Christiansand.
Östersund, tn., Sweden, cap. of Jemtland. Lat. 63° 15′ N.
Osterwick, tn., Prussian Saxony, 42 m. WSW. Magdeburg.
Ostheim, vil., Bavaria, 5 m. SW. Aschaffenburg.
Ostheim vor der Rhön, tn., Germany, 87 m. SSW. Eisenach.
Osthofen, tn., Hessen, 6 m. NNW. Worms.
Ostia, vil., Italy, 14 m. WSW. Rome, at mouth of R. Tiber.
Ostiano, tn., Italy, 8 m. NW. Canneto
Ostiglia, tn., Italy, 17 m. ESE. Mantua, on R. Po.
Ostra, tn., Moravia, on R. March.
Ostrog, tn., Russia, gov. Volhynia.
Ostrogoisk, tn., Russia, gov. and 59 m. S. Voronezh.
Ostrolenka, tn., Poland, gov. Lomza, 86 m. NE. Plock.
Ostrov, tn., Poland, gov. and 25 m. SW. Lomza.
Ostroviek, tn., Poland, gov. Radom, 15 m. N. Opatow.
Ostrovo, tn., Turkey, on Lake Ostrovo, 30 m. SE. Mouastir.
Ostrowo, tn., Prussia, 67 m. SE. Posen.
Ost See, German name for the Baltic.
Ostuni, tn., Italy, prov. Lecce, 24 m. WNW. Brindisi.
Ostubn Island, Fiji, one of the Exploring Islands.
Osuna, tn., Spain, prov. and 48 m. ESE. Seville.
Oswaldtwistle, tn. and tnshp., Lancashire, 3 m. SE. Blackburn.
Oswegatchie River, New York, trib. of the St. Lawrence R.
Oswego, vil. and tnshp., Illinois, Kendall co., on Fox R.
Oswego, city, Kansas, Labette co., on the Neosho R.
Oswego, city, New York. Lat. 43° 20′ N., 76° 30′ W.
Oswego Falls, vil., New York, Oswego co., on Oswego R.
Oswego River, New York, falls into Lake Ontario at Oswego.
Oswestry, bor. and par., Shropshire. Lat. 52° 52′ N., long. 3° 3′ W.
Oswestry, parl. div., Shropshire.
Oswestry Rural Part, tnshp., Shropshire. 14,346 acres.
Oswestry Town Part, tnshp., Shropshire. 1888 acres.
Osyka, vil., Mississippi, Pike co., 88 m. N. New Orleans.
Otago, prov. dist., New Zealand. 23,497 acres.
Otago Harbour, anchorage, New Zealand, co. Peuinsula.
Otahelte. *See* **Tahiti.**
Otahuhu, tn., New Zealand, co. Manukau, 9 m. SE. Auckland.
Otaio River, New Zealand, co. Waimate, flows E.
Otaki, tn., New Zealand, co. Horowhenua, 47 m. N. Wellington.
Otapidaram, *taluk*, Tinnevelli dist., Madras.
Otapidaram, tn., Tinnevelli dist., Madras
Otara River, New Zealand, falls into Bay of Plenty.
Otantan, vil., New Zealand, co. Wallace, 30 m. NW. Invercargill.
Otavalo, tn., Ecuador, 30 m. N. Quito. Damaged by earthquake 1868.
Otchakov, tn., Russia, gov. Kherson, on the Dnieper.
Otego, vil. and tnshp., New York, Otsego co., on Susquehanna R.
Otepopo, dist., New Zealand, co. Waitaki, 56 m. NNE. Dunedin.
Otford, par. and vil., Kent, on R. Derwent, 3 m. N. Sevenoaks.
Othrys Mtns., Greece. Lat. 39° N., long. 22° 30′ E.
Otisco Lake, New York, Onondaga co., 772 ft. above sea.
Otisville, vil., New York, Orange co., 7 m. from Middletown.
Otley, tn., par., and tnshp., W. Riding, Yorkshire.
Otley, parl. div., W. Riding, Yorkshire.
Otoe Agency, vil., Nebraska, Gage co. Mostly occupied by Indians.
Otonabee River, Ontario, falls into Bay of Quinté.
Ot-po, tnshp., Henzada dist., Lower Burma.
Ot-po, tn., Burma. Lat. 17° 48′ N., long. 95° 20′ E.
Otranto, tn., Italy. Lat. 40° 10′ N., long. 18° 30′ E.
Otranto, prov., Italy. *See* **Lecce.**
Otranto, Strait of, an entrance to the Adriatic.
Otsego, vil. and tnshp., Michigan, Allegan co., on Kalamazoo R.
Otsego Lake, Michigan, in Otsego co.
Otsego Lake, New York, source of the Susquehanna R.
Otselic River, New York, trib. of the Tioghniogo R.
Otsu, tn., Japan, Yeso Island, Omi prov.
Ottaiano, tn., Italy, 12 m. E. Naples.
Ottakring, tn., Austria, 3 m. W. Vienna.
Ottawa, city, cap. of Canada. Lat. 45° 15′ N.
Ottawa, city, Illinois, cap. of La Salle co., on Illinois R.
Ottawa, city, Kansas, cap. of Franklin co., on Osage R.
Ottawa, vil. and tnshp., Ohio, Putnam co.
Ottawa Lake, Michigan, in Monroe co.
Ottawa River, Canada, trib. of the St. Lawrence, above Montreal.
Ottensen, tn., Germany, 2 m. W. Altona.
Otterberg, tn., Rhenish Bavaria, 33 m. NW. Speyer.
Otterburn, vil. and tnshp., Northumberland. Lat. 55° 15′ N.
Otter Lake, Ontario, Addington co.
Otter River, Devonshire, falls into the English Channel.
Ottertail Lake, Ontario, Algoma dist.
Otterville, vil., Ontario, co. Oxford, 17 m. SE. Woodstock.
Otterville, vil. and tnshp., Missouri, Cooper co.
Ottery St Mary, tn. and par., Devonshire, on R. Otter.
Ottmachan, tn., Prussian Saxony, on R. Neisse.
Ottoman Empire. *See* **Turkey.**
Ottone, tn., Italy, prov. and 25 m. NE. Genoa.
Ottumwa, city, Iowa, cap. of Wapello co., on Des Moines R.
Ottweiler, tn., Rhenish Prussia, 33 m. SE. Treves.
Otway, Cape, S. extremity of Victoria. Lat. 38° 50′ S., 143° 30′ E.
Ouachita River, Arkansas and Louisiana, trib. of the Red R.
Ouareau Lake, Quebec, Montcalm co.
Ouareau River, Quebec, trib. of L'Assomption R.
Ouargla, tn., Algerian Sahara. Lat. 32° 6′ N.
Oudenarde. *See* **Andenarde.**
Oudenbosch, tn., Netherlands, Brabant, 11 m. W. Breda.
Oudh, prov., India. Lat. 26° 45′ N., 82° E. 24,246 sq. m.
Oudh, tn. of above. *See* **Ajodhja.**
Oudtshoorn, vil., Cape Colony, on Olifant R.
Ouelle River, Quebec, Kamouraska co., trib. of the St. Lawrence.
Ouessant. *See* **Ushant.**
Oughaval, par., W. co. Mayo, on coast. 33,695 acres.
Oughteragh, par., co. Leitrim, on Yellow R. 21,689 acres.
Oughterard, tn., co. Galway, on Lough Corrib.
Oughtibridge, eccl. dist. and vil., W. Riding, Yorks, on R. Don.
Ougree, vil., Belgium, 3 m. SW. Liége, on R. Meuse
Oullins, vil., France, dep. Rhône, 3½ m. S. Lyons.
Oulnina, gold dist., S. Australia, 5 m. NW. Mannahill.
Oulnina Hill, S. Australia, between cos. Lytton and Herbert
Oulton, par. and vil., Suffolk, near Lowestoft.
Oulton, eccl. dist. and vil., W. Riding, Yorks, 5½ m. SE. Leeds.
Oulton Broad, lake, Suffolk, near Lowestoft.
Oulton with Woodlesford, tnshp., W. Riding, Yorks, Rothwell par.
Oundle, tn., par., and tnshp., Northamptonshire, on R. Nen.
Ouray, vil., Colorado, Ouray co., 20 m. N. Silverton.
Ourem, tn., Portugal, 15 m. SE. Leiria.
Ouriqne, tn., Portugal, Alemtejo, 30 m. SW. Beja.
Ouro Preto, city, Brazil. Lat. 20° 30′ S., long. 44° W
Ourthe River, Belgium, trib. of the Meuse.
Ouse River, from Northamptonshire to the Wash.
Ouse River, Sussex, falls into the English Channel at Newhaven.
Ouse River, Yorkshire, unites with the Trent to form the Humber.
Ouse River, Tasmania trib. of the Derwent R., flows S.
Outeniqua Mountains, Cape Colony, George div., near coast.
Outer Skerries, isls., part of the Shetland Islands.
Outram, tn., New Zealand, co. Taieri, 20 m. SW. Dunedin.
Outrath, par., co. and 2½ m. SE. Kilkenny.
Outre Furand, vil., France, dep. Loire, 1 m. E. St. Etienne.
Outwell, par. and vil., Norfolk and Cambridgeshire.
Outwood, eccl. dist., W. Riding, Yorkshire, near Wakefield.
Ouzel River, Buckinghamshire, trib. of the Ouse
Ovada, tn., Italy, 20 m. S. Alessandria.
Ovalau Island, Fiji, E. of Viti Levu. Area about 56 sq. m.
Ovalle, tn., Chili. Lat. 30° 33′ S., long. 72° 15′ W.
Ovampo Land, region, S. Africa, N. of Great Namaqualand.
Ovando, tn. (Portuguese), Africa, Guinea, on R. Danda.
Ovar, tn., Portugal, Beira, 15 m. N. Aveiro.
Ovenden, tn. and tnshp., W. Riding, Yorkshire, Halifax par.
Ovene River, Victoria, between cos. Bogong, Delatite, and Moira.
Over, tn., par., and tnshp., Cheshire, 4½ m. W. Middlewich.
Over, par. and vil., Cambridgeshire, 4½ m. SE. St. Ives.
Overbury, vil. and tnshp., Worcester and Gloucestershires.
Over Darwen. *See* **Darwen, Over.**
Overflakkee Island, S. Holland, in R. Rhine. Lat. 51° 46′ N.
Overflowing River, Saskatchewan, falls into Lake Winnipegosis.
Overland Corner, tn., S. Australia, co. Hamley.
Overmeire, vil., Belgium, 10 m. E. Ghent.
Oversay Island, Argyllshire, near Rhynns Point.
Overschie, vil., Netherlands, 3 m. NW. Rotterdam.
Overseer Peak, mtn., New Zealand, co. Fiord.
Overton, bor. and par., Flintshire, near R. Dee.
Overton, par. and vil., Hants, 7¾ m. from Basingstoke.
Overtown, par. and vil., Lanarkshire, 1½ m. SE. Wishaw.
Overyssche-Notre-Dame-au-Bois, vil., Belgium, 9 m. SE. Brussels.
Overyssel, prov., Netherlands. Lat. 52° 24′ N., 6° 30′ E.
Ovid, vil. and tnshp., Michigan, Clinton co., on Maple R.
Ovid, vil. and tnshp., New York, Seneca co., 20 m. S. Waterloo.
Ovidiopol, spt., Russia, Kherson, on R. Dniester.
Oviedo, prov., N. Spain. Area 4206 sq. m.
Oviedo, city, cap. of above. Lat. 43° 25′ N., long. 5° 50′ W.
Oving, par. and vil., Sussex, 2½ m. E. Chichester.
Ovingham, par., tnshp., and vil., Northumberland, on R. Tyne.
Ovoca River, co. Wicklow, falls into the sea at Arklow.
Ovrutch, tn., Russia, Volhynia, 82 m. N. Zhitomir.
Owasco Lake, New York, Cayuga co. Fine scenery.
Owatonna, tn., Minnesota, cap. of Steel co., on Straight R.
Owego, vil. and tnshp., New York, cap. of Tioga co.
Owel, Longh, co. Westmeath, 3 m. NW. Mullingar.
Owenduff, par., co. Wexford, on Owenduff R.
Owen Head, New Zealand, on E. coast of Stewart Island.
Owenkillew River, co. Tyrone, trib. of R. Strule.
Owenmore River, co. Sligo, falls into Ballysadare Bay.
Owen Mount, co. Cork, at source of R. Bandon.
Owen Mount, New Zealand, peak of the Marine Mountains.
Owen Mount, Tasmania, co. Moutagu.
Owensborough, city, Kentucky, cap. of Daviess co.
Owensburg, vil., Indiana, Greene co., 20 m. NW. Bedford.
Owens Lake, California, 10 m. E. Mt. Whitney.
Owen Sound, tn., Ontario, cap. of Grey co., on Georgian Bay.
Owens River, California, falls into Owens Lake.
Owen Stanley Mountain, New Guinea. Alt. 13,205 ft.
Owensville, vil., Indiana, Gibson co., 12 m. SW. Princeton.
Owenton, vil. and tnshp., Kentucky, cap. of Owen co.
Owierton, eccl. dist., W. Riding, Yorkshire, in Sheffield.
Owl's Head, mtn., Quebec, co. Brome, 6 m. from Georgeville.
Owney and Arra, barony, W. co. Tipperary. 85,494 acres.
Owneybeg, barony, co. Limerick. 27,211 acres.
Owosso, city, Michigan, Shiawassee co
Owston, par. and tnshp., Lincolnshire, in Isle of Axholme.
Owston Ferry, tn., Lincolnshire, Isle of Axholme, on R. Trent.
Owyhee River, flows through Nevada, Idaho, and Oregon.
Oxcar Rocks, in Firth of Forth, 5 m. NW. Leith.
Oxenhope, tn. and eccl. dist., W. Riding, Yorks, 5 m. SW. Keighley.
Oxford, city, Oxford and Berkshires Lat. 51° 46′ N.
Oxford, tn., New Zealand, co. Ashley, 41 m. NW. Christchurch.
Oxford, vil., Georgia, Newton co., 36 m. E. Atlanta.
Oxford, vil., Indiana, Benton co., 22 m. W. Lafayette.
Oxford, vil. and tnshp., Iowa, Johnson co.
Oxford, vil. and tnshp., Kansas, Summer co., on Arkansas R.
Oxford, vil. and tnshp., Maine, Oxford co., 14 m. NW. Lewiston.
Oxford, vil., Maryland, Talbot co., on Third Haven R.
Oxford, vil. and tnshp., Michigan, Oakland co.
Oxford, vil., Mississippi, cap. of Lafayette co.
Oxford, vil., Missouri, cap. of Worth co.
Oxford, vil. and tnshp., New Jersey, Warren co.
Oxford, vil. and tnshp., New York, Chenango co., on Chenango R.
Oxford, vil. and tnshp., N. Carolina, cap. of Granville co.
Oxford, vil. and tnshp., Ohio, Butler co., 39 m. N. Cincinnati
Oxford, bor., Pennsylvania, Chester co.
Oxford Lake, Canada. Lat. 54° 45′ N., long. 96° W.
Oxford Mills, vil., Ontario, co. Grenville, 5 m. SW. Kemptville.
Oxfordshire, co., England, S. of Warwickshire.
Oxford Station, vil., Ontario, co. Grenville, 16½ m. from Prescot.
Oxhey, eccl. dist., Herts, near Watford.
Oxley, tn., Victoria, co. Delatite, 153 m. NE. Melbourne.
Oxley, tn., Queensland, co. Stanley, 8 m. S. Brisbane.
Oxley Island, N. Territory, Australia, off Mountnorris Bay.
Oxley's Table Land, New South Wales, co. Cowper, on Bogan R.
Ox Mountains, co. Sligo. Alt. 1778 ft.
Oxted, par. and vil., Surrey, 6 m. N. Lingfield.
Oxton, tnshp., Cheshire, in Birkenhead.
Oxne River. *See* **Amu Daria.**
Oya, tn., W. Africa, cap. of Yoruba.
Oyapoc River, Brazil. Lat. 4° 25′ N., long. 51° 35′ W.
Oyarzun, tn., Spain, Guipuzcoa, 7 m. SE. St. Sebastian.
Oykell River, Ross and Sutherland shires, falls into Dornoch Firth.
Oyonnax, tn., France, dep. Aisne, 8 m. NE. Nantua.
Oyster Bay, vil. and tnshp., New York, Queen's co.
Oyster Bay, S. Australia, off Gulf of St. Vincent.
Oyster Bay, Tasmania, co. Glamorgan, 9½ m. wide.
Oyster Island, co. and 4 m. NW. Sligo, in Sligo Bay.
Oystermouth, par., vil., and local gov. dist., Glamorganshire.
Oyster Reef, Lower Burma, off Arakan.
Ozark, vil. and tnshp., Alabama, cap. of Dale co.
Ozark, vil., Arkansas, cap. of Franklin co.
Ozark Mountains, in Arkansas, Mississippi, and Indian Territories.
Ozieri, tn., Sardinia, 29 m. E. Sassari.
Ozo Lake, Congo state, Africa. Reported to Stanley.
Ozorkov, tn., Poland, 76 m. WSW. Warsaw.
Paarl, tn., Cape Colony, cap. of Paarl div., 38 m. E. Cape Town.
Paar River, Bavaria, flows NNE. 70 m. to the Danube.
Pabar River, Bashahr state, Punjab, trib. of the Tons.
Pabay Island, Outer Hebrides, Ross and Cromarty.
Pabbay Island, Outer Hebrides, Inverness-shire.
Pabbay Island, Outer Hebrides, in Sound of Harris.
Pabbay Island, Skye, Inverness, in Broadford Bay.
Pabianize, tn., Poland, gov. Piotrkov.
Pabna, dist., Bengal. Area 1839 sq. m.
Pabna, sub-div., Pabna dist. Area 901 sq. m.
Pabna, hdqrs. tn., Pabna dist. Lat. 24° 0′ N.
Pacajes, tn., Bolivia, dep. and 100 m. SSE. La Paz.
Pacasmayo, spt., Peru, 90 m. W. Caxamarca.
Pacawa Lake, Wisconsin, in Green Lake co. Area about 16 sq. m.
Paceco, tn., Italy, 4 m. SE. Trapani.
Pacentro, tn., Italy, prov. Aquila, 4 m. E. Salmona.
Pachacama, vil., Peru, 18 m. SE. Lima.
Pachamalai Mountains, Madras, Trichinopoli and Salem dists.
Pachamba, former sub-div, Hazaribagh dist., Bengal. *See* **Giridhi.**
Pachamba, tn., Hazaribagh dist., Bengal. Lat. 24° 12′ N., 86° 18′ E.
Pacheco, vil., California, Contra Costa co.
Pachhegam, petty state, Bombay. Area 10 sq. m.
Pachhimrath, *pargana*, Faizabad dist., Oudh. Area 350 sq. m.
Pachhoha, *pargana*, Hardoi dist., Oudh. Area 88 sq. m.
Pachino, tn., Sicily, prov. Syracuse, 12 m. S. Noto.
Pachipeta. *See* **Panchipenta.**
Pachmarhi, estate, Hoshangabad dist., Central Provs., India.
Pachmarhi Plateau, Hoshangabad dist., Central Provs., India.
Pachora, sub-div., Khandesh dist., Bombay.
Pachora, vil., Khandesh dist., Bombay.
Pa-Chow, city, China, 50 m. S. Pekin.
Pachpadra, tn., Rajputana, 54½ m. WSW. Jodhpur.
Pachuca, tn., Mexico, 50 m. NNE. Mexico, near silver mines.
Pacific, vil., California, Humboldt co.
Pacific, vil., Missouri, Franklin co.
Pacific Ocean, between America, Asia, Australasia, &c.
Packington, vil., in Leicestershire and Derbyshire.
Pacollet River, N. and S. Carolina, tributary of the Broad R.
Padang, spt., Sumatra, cap. of Dutch W. coast.
Pa-daung, tnshp., Prome dist., Lower Burma.
Pa-daung, hdqrs. tn., Pa-daung tnshp., Lower Burma. Lat. 18° 41′ N.
Padbury, par. and vil., co. and 2½ m. SE. Buckingham.
Padda River, India, name of the lower course of the Ganges.
Paddington, parl. bor. and par., Middlesex, W. London.
Paddington, eccl. dist., SE. Lancashire, on W. side of Manchester.
Paddington, suburb of Sydney, New South Wales.
Paddock, eccl. dist., S. div. W. Riding, Yorkshire.
Paddock Wood, vil. and eccl. dist., Kent, 5 m. E. Tunbridge.
Paddy Island, Tasmania, off coast of co. Cornwall, S. of Maurouard I.
Paderborn, tn., Westphalia, 19½ m. E. Lippstadt.
Pa-de River, Lower Burma, falls into the Irawadi.
Paderno, vil., Italy, in Milan, 6 m. E. Monza.
Padgate, eccl. dist. and vil., SW. Lancashire, 2 m. E. Warrington.
Padiham, tn. and tnshp., NE. Lancashire, 8 m. NE. Blackburn.
Padinalknad, *taluk*, Coorg, India.
Padma. *See* **Padda.**
Padmanabham, vil., Vizagapatam dist., Madras. 17° 58′ N., 83° 19′ E.
Padmavati, tn., Khandpara state, Orissa. Lat. 20° 20′ N., 85° 21′ E.
Padra, sub-div., Baroda state, Bombay. Area 250 sq. m.
Padra, tn., Padra sub-div. Lat. 22° 14′ N., long. 73° 7′ E
Padrauna, *tahsil*, Gorakhpur dist., NW. Provs., India.
Padrauna, hdqrs. tn., Padrauna *tahsil*. Lat. 26° 54′ N., 84° 1′ E.
Padron, tn., Spain, Corunna, 19 m. SW. Santiago.
Padstow, spt. and par., Cornwall, 12 m. NW. Bodmin.
Padua, ft. city, Italy, 22 m. W. Venice.
Padua, prov., Italy. Lat. 45° 25′ N., long. 11° 20′ E.
Paducah, city, Kentucky, cap. of McCracken co., on Ohio R.
Padula, tn., Italy, 54 m. SE. Saleruo.
Paduli, tn., Italy, prov. Benevento, 11 m. W. Ariano.
Paceana, tn., Italy, 13 m. NW. Saluzzo, on the Po.
Pagan, tn., Burma, Myin-gyin dist. Lat. 21° 10′ N.
Pagani, tn., Italy, prov. Salerno, 22 m. SE. Naples.
Paganica, tn., Italy, 5 m. E. Aquila.
Pagara, estate, Hoshangabad dist., Central Provs., India.
Pa-gat. *See* **Hpa-gat.**
Pages Islands, S. Australia, between Kangaroo I. and co. Hindmarsh.
Pagham, coast par., Sussex, 4½ m. SE. Chichester.
Pagla River, Maldah dist., Bengal, offshoot of the Ganges.
Paglesham, par. and vil., Essex, 4 m. NE. Rochford.
Pagliete, tn., Italy, prov. and 20 m. S. Chieti.
Pago, island of Dalmatia, off coast of Croatia. Lat. 44° 30′ N.
Pago, tn., Italy, Naples, 15 m. NW. Ariano.
Pagsanjan, tn., Philippine Islands, Luzon, near Manilla.
Pahang, state, Malay Peninsula, on E. coast.
Pahang, tn., cap. of above.
Paharapur, *pargana*, Gonda dist., Oudh, India.
Pahari Banka, estate, Bundelkhand, India.
Paharpur, tn., Dera Ismail Khan dist., Punjab. Lat. 32° 7′ N.
Pahar Sirgira, chiefship, Sambalpur dist., Cent. Provs., India.
Pahasu, tn., Bulandshar dist., NW. Provs., India.
Pahautanui, vil., New Zealand, 19 m. N. Wellington.
Pahiatua, tnship., New Zealand, co. Wairarapa.
Pahlanpur. *See* **Palanpur.**
Pahra, petty state, Bundelkhand, India.
Pai-bin Creek, Bassein dist., Lower Burma.
Paignton, coast tn. and par., Devon, 2 m. S. Torquay.
Pai-gu. *See* **Pegu.**
Paila, *pargana*, Kheri dist., Oudh, India.
Pailani, *tahsil*, Banda dist., NW. Provs., India. Area 361¼ sq. m.
Pailani, hdqrs. vil., Pailani *tahsil*.
Pailton, tnshp. and vil., Warwickshire, 5 m. NW. Rugby.
Paimbœuf, tn., France, dep. Loire-Infér., on R. Loire below Nantes.
Paimpol, spt. tn., France, dep. Côtes-du-Nord, 23 m. NNW. St. Brieuc.
Paina, tn., Gorakhpur dist., NW. Provs., India.
Painam. *See* **Sonargaon.**
Painda River, Sylhet dist., Assam, offshoot of the Surma R.
Painestown, par., E. co. Meath, 2½ m. SW. Slane.
Painesville, vil. and tnshp., Ohio, cap. of Lake co.
Painganga. *See* **Penganga.**
Paing-kyan Creek, Burma, branch between Pegu and Sittaung Rs.
Pains Lane, eccl. dist., Shropshire.
Painswick, tn. and par., Gloucestershire, 3½ m. NE. Stroud.
Paint Creek, Iowa, rises in Madison co.
Painted Desert, high plain, NW. Arizona, S. of Wahsatch Mtns.
Painted Post, vil., New York, Steuben co.
Paintepur, tn., Sitapur dist., Oudh. Lat. 27° 16′ N., long. 81° 13′ E.
Paint Rock River, Alabama, falls into the Tennessee.
Paintsville, vil. and tnshp., Kentucky, cap. of Johnson co.
Paisley, tn., Renfrewshire, 6 m. W. Glasgow.
Paisley, vil., Ontario, co. Bruce, 17 m. SE. Southampton.
Paithan, tn., Aurangabad dist., Haidarabad, India.
Pajares, vil., Spain, prov. and 18 m. SE. Oviedo.
Pakaur, sub-div., Santal Parganas, Bengal. Area 683 sq. m.
Pak-chan River, Mergui dist., Burma, flows into Bay of Beugal.
Pakefield, est. par. and vil., Suffolk, 2 m. SW. Lowestoft.
Pakenham, par. and vil., Suffolk, 5 m. NE. Bury St. Edmunds.
Pakenham, vil., Ontario, 15 m. NNW. Carleton Junction.
Pakenham, tn., Victoria, co. Moruington, 35 m. SE. Melbourne.
Pakhal Lake, Haidarabad, India. Area 12 sq. m.
Pak-hoi, spt. tn., China. Lat. 21° 29′ N., long. 109° 17′ E.
Paknam, tn., Siam, at mouth of R. Menam.
Pakoghkee Lake, Assiniboia, drains to Milk R.
Pakokku, tn., Pakokku dist., Burma. Lat. 21° 20′ N., 95° 8′ E.
Pakpattan, *tahsil*, Montgomery dist., Punjab. 1305 sq. m.
Pakpattan, tn. in above. Lat. 20° 30′ N., long. 73° 25′ E.
Paks, tn., Hungary, on the Danube, 62 m. S. Buda-Pesth.
Pal, petty state, Gujarat. *See* **Poi.**
Pal, petty state, Bombay. Area 21 sq. m.
Palacioe, tn., Spain, prov. and 12 m. S. Seville.
Palafrugell, tn., Spain, prov. and 20 m. ESE. Gerona
Palagonia, tn., Sicily, 20 m. SW. Catania.
Palais, Le, spt. tn., France, dep. Morbihan on Belle Isle.
Palaiseau, tn., France, dep. Seine-et-Oise, 11 m. SW. Paris.
Palaja, tn., Italy, 18 m. SE. Pisa.
Palakollu, tn., Godavari dist., Madras. Lat. 16° 31′ N., long. 81° 46′ E.
Palakonda, tn., Vizagapatam dist., Madras. Lat. 18° 36′ N., 83° 48′ E.
Palakonda, estate, Vizagapatam dist., Madras.
Palakonda, *taluk*, Vizagapatam dist., Madras.
Palali, petty state, Kathiawar, Bombay.
Palamainer. *See* **Palmaner.**
Palaman, sub-div., Lohardaga dist., Bengal. Area 4241 sq. m.
Palamkotta, tn., Tinnevelli dist., Madras. Lat. 8° 42′ N
Palamos, ft. coast tn., Spain, 19 m. ESE. Gerona.
Palampur, tn., Kangra dist., Punjab. Lat. 32° 7′ N., long. 76° 35′ E.
Palani. *See* **Palni.**
Palanka, Nen, Dentsch, and Alt, 3 vils., Hungary, 12 m. SW. Bacs
Palanpur Agency, grp. of native states, Bombay. 8000 sq. m.
Palanpur, native state, Palanpur agency. 3150 sq. m.
Palanpur, chief tn. of above. Lat. 24° 9′ N., 72° 28′ E.
Palapye, tn., Beebuanaland. 22° 38′ S., 27° 20′ E.
Palasbari, vil., Kamrup dist., Assam. Lat. 26° 8′ N., long. 91° 35′ E.
Palasbihar, one of the Dang states, *q.v.*
Palasgaon, estate, Bhandara dist., Central Provs., India. 71 sq. m.
Palasgarh, estate, Chanda dist., Central Provs., India. 262 sq. m.

Palasni, petty state, Rewa Kantha, Bombay.
Palatinate, circle of Bavaria, W. of the Rhine.
Palatinate, Upper, circle of Bavaria, bordering on Bohemia.
Palatine, vil. and tnshp., Illinois, Cook co.
Palatine, vil., West Virginia, Marion co., on the Monongahela R.
Palatine Bridge, vil., New York, Montgomery co., on the Mohawk R.
Palatka, vil., Florida, cap. of Putnam co., on St. John's R.
Palava, trading sta., Nigeria, W. Africa.
Palaveram. *See* **Pallavaram**.
Pa-law, vil., Mergui dist., Burma. Lat. 12° 51′ N., long. 98° 42′ E.
Palawan Island, Philippines. Lat. 10° 0′ N., long. 119° 0′ E.
Palazzo, tn., Italy, prov. Potenza, 17 m. ESE. Melfi.
Palazzo-Adriano, tn., Sicily, prov. Palermo, 12 m. SE. Corleone.
Palazzolo, tn., Italy, in Brescia, 5 m. NW. Chiari.
Palazzolo, tn., Sicily, prov. Syracuse, 13 m. NW. Noto.
Paldeo, petty state, Bundelkhand, India. Area 28 sq. m.
Pale, The, portion of Ireland first colonised by the English.
Palembang, residency, in E. of Sumatra.
Palembang, tn., Sumatra, cap. of above. Lat. 3° 0′ S.
Palena, tn., Italy, prov. Chieti, 21 m. SSW. Lanciano.
Palencia, prov., Spain, Old Castile. Lat. 42° 0′ N.
Palencia, tn., Spain, cap. of above, on R. Carrion.
Palenque, vil., Mexico, state Chiapas, 100 m. ENE. San Cristoval.
Paleovuno, mtn., Greece. *See* **Helicon**.
Palermo, prov., Sicily. Lat. 38° 5′ N., long. 13° 15′ E.
Palermo, spt. city, cap. of Sicily. 38° 5′ N., 13° 15′ E.
Palestine, Holy Land, between Mediterranean and Jordan.
Palestine, tn., Texas, cap. of Anderson co., 152 m. N. Houston.
Palestine, tn., Manitoba, co. Marquette, 37 m. from Portage la Prairie.
Palestine, vil., Illinois, Crawford co.
Palestine, vil., W. Virginia, Wirt co., on the Little Kanawha R.
Palestrina, tn., Italy, 22 m. ESE. Rome.
Palestro, ta., Algeria, prov. and 35 m. ESE. Algiers.
Palestro, vil., Italy, prov. Pavia. French victory 31st May 1859.
Palghat, *taluk*, Malabar dist., Madras. Area 613 sq. m.
Palghat, hdqrs. tn., Palghat *taluk*. Lat. 10° 45′ N.
Palgrave, par. and vil., Suffolk, 4 m. NW. Eye.
Palguralapalli, vil., Cuddapah dist., Madras Presidency.
Palhalli, vil., S. India, state and 5 m. N. Mysore.
Pali, tn., Jodhpur state, Rajputana. Lat. 25° 46′ N., long. 73° 25′ E.
Pali, *pargana*, Hardoi dist., Oudh. Area 73 sq. m.
Pali, hdqrs. tn. of above. Lat. 27° 31′ N., long. 79° 53′ E.
Palia, *pargana*, Kheri dist., Oudh. Area 139 sq. m.
Palia, hdqrs. tn. of above. Lat. 28° 26′ N., long. 80° 37′ E.
Pallano, ft. tn., Central Italy, 7 m. NW. Anagni.
Palisades, New York, range of rocks along part of Hudson River.
Palisse, La, ta., France, dep. Allier, 27 m. SE. Moulins.
Palitana, native state, Bombay. Area 288 sq. m.
Palitana, chief ta. of above. Lat. 21° 31′ N., long. 71° 53′ E.
Palivela, tn., Godavari dist., Madras. Lat. 16° 41′ N., 81° 55′ E.
Paliyad, petty state, Bombay. Area 227 sq. m.
Paliyaverkadu. *See* **Pulicat**.
Palkhera, estate, Bhandara dist., Central Provs., India. 37 sq. m.
Palk's Bay and **Strait**, between India and Ceylon.
Palladam, *taluk*, Coimbatore dist., Madras. Area 742 sq. m.
Palladam, hdqrs. tn., Palladam *taluk*, 20 m. E. Coimbatore.
Pal Lahara, native state, Orissa. Area 452 sq. m.
Pallanza, tn., Italy, in Piedmont, on Lago Maggiore.
Pallaskenry, vil., co. and 11 m. W. Limerick.
Pallavaram, tn., Chengalpat dist., Madras. 12° 57′ N., 80° 13′ E.
Pallion, eccl. dist., Durham, on NW. side of Sunderland.
Palliser, Cape, New Zealand, extremity of North I.
Palliser Bay, New Zealand, co. Wairarapa S., 18 m. broad.
Palma, deserted tn., Manbhum dist., Bengal.
Palma, ft. spt., Spain, cap. of Majorca, on SW. coast.
Palma, tn., Brazil, state Goyaz, at confluence of Paraua with Palma.
Palma, tn., S. Spain, prov. and 26 m. NE. Huelva.
Palma, tn., Italy, prov. Caserta, 4 m. S. Nota.
Palma, tn., Sicily, 13 m. SE. Girgenti.
Palma, isl., Canary Islands. Lat. 39° 35′ N. 333 sq. m.
Palma del Rio, tn., Spain, prov. Cordova, on the Guadalquivir.
Palmaner, *taluk*, N. Arcot dist., Madras. Area 447 sq. m.
Palmaner, hdqrs. tn., Palmaner *taluk*.
Palmanova, ft. tn., Italy, 12 m. SSE. Udine.
Palmarla, isl., Italy, in Ligurian Sea. Lat. 44° 3′ N.
Palma River, Brazil, trib. of the Parana at Palma.
Palmas, Cape, W. Africa. Lat. 4° 22′ N., long. 7° 44′ W.
Palmas, Gulf of, in SW. coast of Sardinia. Lat. 39° N., 8° 30′ E.
Palmas, Las, city, Canary Is., N. est. of Gran Canaria.
Palmella, ta., Portugal, 18 m. SE. Lisbon.
Palmer, gold-field, Queensland, 1250 m. NW. Brisbane.
Palmer, tnshp., S. Australia, co. Sturt, 40 m. NE. Adelaide.
Palmer, vil. and tnshp., Massachusetts, Hampden co., on Chicopee R.
Palmer's Island, tnshp., New South Wales, 316 m. N. Sydney.
Palmerston, tnshp., New Zealand, 41 m. N. Dunedin.
Palmerston, ta., cap. of N. Territory, Australia.
Palmerston, tn., Ontario, 43 m. NW. Guelph.
Palmerston, vil., New Brunswick, 6 m. NW. Richibucto.
Palmerston, par. and vil., in co. and 3 m. W. Dublin, on R. Liffey.
Palmerston, Cape, Queensland, NE. extremity of Port Curtis dist.
Palmerston, North, tn., New Zealand, 101 m. NE. by N. Wellington.
Palmerville, telegraph station, Queensland. Lat. 16° 8′ S.
Palmi, city, Italy, Calabria, 21 m. NE. Reggio.
Palmira, tn., Colombia, 85 m. NNE. Popayan.
Palm Islands, Queensland, Halifax Bay, dist. N. Kennedy.
Palmoli, tn., Italy, prov. Chieti, 13 m. SW. Vasto.
Palmyra, ruined city, in oasis, Syrian Desert, 120 m. NE. Damascus.
Palmyra, vil. and tnshp., Michigan, Lenawee co., on the Raisin R.
Palmyra, vil., Missouri, cap. of Marion co.
Palmyra, vil., New Jersey, Burlington co.
Palmyra, vil. and tnshp., New York, Wayne co.
Palmyra, vil. and tnshp., North Carolina, Halifax co.
Palmyra, vil., Pennsylvania, Lebanon co.
Palmyra, vil. and tnshp., Virginia, cap. of Fluvanna co.
Palmyra, vil. and tnshp., Wisconsin, Jefferson co.
Palmyras Point, Cuttack dist., Bengal. Lat. 20° 44′ N., long. 87° 2′ E.
Palnad, *taluk*, Kistna dist., Madras. Area 1057 sq. m.
Palni, *taluk*, Madura dist., Madras. Area 910 sq. m.
Palni, tn., Madura dist., Madras, hdqrs. of Palni *taluk*.
Palni Mountains, Madura dist., Madras.
Palo, city, Italy, 11 m. SW. Bari.
Palo, spt. vil., Italy, prov. and 18 m. WNW. Rome.
Palo Alto, borough, Pennsylvania, Schuylkill co.
Paloba, vil., Marsinghpur dist., Central Provs., India.
Palombara, tn., Central Italy, 8 m. N. Tivoli.
Paloe, spt., Spain, Huelva, on Rio Tinto. Lat. 37° 35′ N., 0° 45′ W.
Palos, spt., Celebes I., Dutch E. Indies, on W. coast.
Palota, ta., Hungary, 13 m. NE. Veszprim.
Palouse, River, Idaho and Washington, 220 m. to Snake R.
Palpa, vil., Nepal, India, 105 m. WNW. Khatmandu.
Palta, vil., 24 Parganas dist., Bengal.
Palteh, Lake, Tibet, 30 m. SW. Lassa. Lat. 29° 0′ N., long. 91° 90′ E.
Palwal, *tahsil*, Gurgaon dist., Punjab. Area 385 sq. m.
Palwal, ta., Gurgaon dist., Punjab. Lat. 28° 8′ N., long. 77° 22′ E.
Pamalombe, small lake, SE. Africa, on Shiré R.
Pambal, River, Travancore state, Madras.
Pambam, tn., Madura dist., Madras. Lat. 9° 17′ N., long. 79° 15′ E.
Pambam Passage, ship channel between Ceylon and India.
Pamber, par. and vil., Hants, 4 m. NW. Basingstoke.
Pambete, vil., Equatorial Africa, at S. end of Lake Tanganyika.
Pamel, vil., Belgium, on the Dender, 12 m. W. Brussels.
Pamidi, tn., Anantapur dist., Madras. Lat. 14° 56′ N., long. 77° 39′ E.
Pamiers, tn., France, Ariége, on R. Ariége.
Pamir, extensive plateau, Asia. Lat. 38° 0′ N., long. 70° 0′ E.
Pamlico River, North Carolina, estuary of the Tar R.
Pamlico Sound, North Carolina, studded with shoals.
Pampas, name generally given to plains in S. of South America.
Pampas del Sacramento, plains of NE. Peru, traversed by the Ucayale.
Pamplona, cap. of Navarra, Spain. Lat. 42° 50′ N.
Pamplona, tn., Colombia, state Santander, 200 m. NE. Bogota.
Pampur, tn., Kashmir, India. Lat. 34° N., long. 75° 3′ E.
Pamunkey River, Virginia, joins the Mattapony to form York R.
Pana, vil. and tnshp., Illinois, Christian co.
Panabaras, chiefship, Chanda dist., Cent. Provs., India. Lat. 23° 17′ N.
Panagur, ta., Jabalpur dist., Cent. Provs., India. 344 sq. m.
Panahat, *tahsil*, Agra dist., NW. Provs., India. Area 341 sq. m.
Panahat, tn. in above. Lat. 26° 52′ N., long. 78° 24′ E.
Panama, dep. Colombia. Area 31,891 sq. m.
Panama, spt. and cap. of above. Lat. 9° 0′ N., 79° 30′ W.
Panama, Isthmus of, Cent. America, between Atlantic and Pacific.
Panama Canal, 46 m. across the Isthmus of Panama.
Panapur, tn., Saran dist., Bengal.
Panarla, isl., Italy, in the Lipari Islands.
Panaro, River, Italy, flows 75 m. to the Po, NW. of Ferrara.
Panaro River, Italy, Emilia, flows 105 m. to R. Po.
Panar River, Purniah dist., Bengal, trib. of the Ganges.
Panay, isl., Philippine Is. Lat. 11° 0′ N., 122° 30′ E. 4728 sq. m.
Panbride, coast par., SE. Forfarshire, 1 m. NE. Carnoustie.
Panbula, tnshp., New South Wales, 200 m. S. Sydney.
Panchamnagar, vil., Damoh, Cent. Provs., India. Lat. 24° 3′ N.
Panchannagram, suburbs to S. and SE. of Calcutta.
Panchavra, petty state, Bombay.
Panchet, estate, Manbhum dist., Bengal. Area 1890 sq. m.
Panchet, hill, Manbhum dist., Bengal. 23° 37′ N. H. pt. about 2000 ft.
Panchipenta, pass, Vizagapatam dist., Madras. Highest pt. 3000 ft.
Panchkot. *See* **Panchet**.
Panch Mahale, dist., Bombay. Area 1613 sq. m.
Panchpara River, Balasor dist., Bengal. Lat. 21° 31′ N., long. 87° 9′ E.
Panchpuknria, vil., Tipperah dist., Bengal.
Panceova, ft. tn., Hungary, 12 m. NE. Belgrade.
Pandal River, Champaran dist., Bengal, trib. of the Dboram.
Pandarla, chiefship, Bilaspur dist., Cent. Provs., India.
Pandarkaura, tn., Wun dist., Berar. Lat. 20° 1′ N., long. 78° 35′ E.
Panda Taral, vil., Bilaspur dist., Cent. Provs., India. Lat. 22° 12′ N., long. 81° 22′ E.
Pandaul, vil., Darbhangah dist., Bengal.
Pan-daw, tn., Bassein dist., Burma. Lat. 17° 19′ N., long. 95° 10′ E.
Pan-daw. *See also* **Ye-gyi**.
Pandhana, vil., Nimar dist., Cent. Provs., India. 21° 42′ N., 76° 16′ E.
Pandharpur, sub-div., Sholapur dist., Bombay.
Pandharpur, chief tn. of above. 17° 40′ N., 75° 22′ E.
Pandhurna, tn. and mun., Chhindwara dist., Cent. Provs., India.
Pandora Entrance, Queensland, 80 m. E. Orford Ness.
Pandri Kalan, tn., Unao dist., Oudh, India.
Pandu, petty state, Bombay.
Panduah, vil., Hugli dist., Bengal. Lat. 23° 4′ N., long. 88° 19′ E.
Panduah, deserted tn., Maldah dist., Bengal.
Pandu Mehwas, grp. of 26 petty states, Bombay. 147 sq. m.
Pandya, one of three great divisions of S. India.
Pangal, tn., Nizam's Dominions, 77 m. WSW. Nagar Karnul.
Pangani, spt. tn., German East Africa. Lat. 5° 17′ S.
Pangbourn, par. and vil., Berks, 5½ m. NW. Reading.
Pangola River, tributary of Maputa R., S. Africa.
Pangong, large salt lake, Tibet, 100 m. E. Leh. Alt. 14,000 ft.
Pango Pango, spt., Samoa Islands, on Tuluila Island.
Pang River, Berks, flows 13 m. to the Thames at Pangbourn.
Panhan, *pargana*, Unao dist., Oudh, India.
Panhan, hdqrs. tn. of above. Lat. 26° 25′ N., long. 80° 54′ E.
Panhandle, name given to NW. part of Texas and N. of W. Virginia.
Pan-hlaing, creek, Rangoon and Thun-gwa dists., Lower Burma.
Pan Hope, bay, on E. side of Flotta I., Orkney.
Pania. *See* **Palna**.
Panlala, vil., Dera Ismail Khan dist., Punjab. 32° 14′ N., 70° 55′ E.
Panlmar, vil., Nowgong dist., Assam.
Panipat, *tahsil*, Karnal dist., Punjab. Area 458 sq. m.
Panipat, hdqrs. tn. and municipality in above.
Panlesière, tn., France, Loire, 22 m. NE. Montbrison.
Panjab. *See* **Punjab**.
Panjim. *See* **Goa**.
Panjnad River, Punjab, trib. of the Indus.
Pankota, tn., Hungary, co. and 10 m. from Arad.
Pankow, tn., Prussia, 2½ m. N. Berlin.
Pan-ma-myit-ta, creek, Bassein dist., Lower Burma.
Panmure, settlement, New Zealand, 9 m. SE. Auckland.
Panmure, tn., Victoria, 141 m. W. Melbourne.
Panna, native state, Bundelkhand, India. 2568 sq. m.
Panna, chief ta. of above. Lat. 24° 43′ N., long. 80° 13′ E.
Pannal, par. and vil., W. Riding, Yorkshire, 3½ m. S. Harrogate.
Panniar, tn., Gwalior state. Lat. 26° 6′ N., long. 78° 2′ E.
Panora, vil., Iowa, Guthrie co., on the Middle Coon R.
Panroti, tn., S. Arcot dist., Madras.
Pan Sand, shoal, in Thames estuary, 6½ m. NE. Herne Bay, Kent.
Pantalaori, petty state, Bombay.
Pan-ta-naw, tnshp., Thuu-gwa dist., Burma.
Pan-ta-naw, tn. in above. Lat. 16° 55′ N., long. 95° 28′ E.
Pantanforest, reserve, Kamrup dist., Assam.
Panteg, par. and vil., Monmouthshire, 2 m. SE. Pontypool.
Pantellaria Island, Italy, Mediterranean, 60 m. SW. Sicily.
Panth-Piplanda, chiefship, W. Malwa Agency, Central India.
Panticosa, vil., Spain, prov. and 45 m. NNE. Huesca.
Pantin, tn., France, 3½ m. NE. Paris.
Panulcillo, tn., Chili, prov. Coquimbo.
Panwari. *See* **Knipahar**.
Panwel, sub-div., Thana dist., Bombay. Area 307 sq. m.
Panwel, chief tn. and port in above. Lat. 18° 58′ N., long. 73° 9′ E.
Paola, city, Italy, 13 m. WNW. Cosenza.
Paola, city, Kansas, cap. of Miami co., 43 m. SSW. Kansas City.
Paola, vil. and tnshp., Indiana, cap. of Orange co.
Paoni. *See* **Pauri**.
Pao Ning, tn., China, prov. Si-chuen, on Kia-Ling-kiang.
Pao Ting, tn., China, prov. Pe-Chi-Li, 95 m. SW. Pekin.
Papa, tn., Hungary, 26 m. NW. Veszprim.
Papa, Sound of, between Papa Stour I. and mainland, Shetland.
Papaghni, River, Mysore and Madras, flows into the Penner.
Papa Island, Quebec, co. Dorchester, on R. Etchemin.
Papa Island, Shetland, 2 m. SW. Scalloway.
Papal, Holm of, Shetland. *See* **Holm of Papal**.
Papanasham, vil., Tinnevelli dist., Madras Pres. 8° 48′ N., 77° 24′ E.
Papandayang, vil., Java, 87 m. SE. Batavia.
Paparoa Mountains, New Zealand, co. Buller.
Papa Sound, between Stronsay and Papa Stronsay Is., Orkney.
Papa Sound, between Westray and Papa Westray Islands, Orkney.
Papaeqularo, tn., Mexico, state and 50 m. WNW. Durango.
Papa Stonr, island, Shetland, on S. side of St. Magnus Bay.
Papa Stronsay, island, Stronsay and Eday par., Orkney.
Papa Westray, isl., Orkney, 1½ m. E. Westray I., 25 m. N. Kirkwall.
Papcastle, tnshp. and vil., Cumberland, 1 m. NW. Cockermouth.
Papelti, French spt., Society Islands, on Tahiti.
Papenburg, tn., Hanover, 21 m. SSE. Emden.
Papendrecht, vil., Netherlands, S. Holland, on R. Waal.
Papikenda. *See* **Bison Range**.
Papineau Lake, Quebec, Ottawa co.
Papineauville, vil., Quebec, co. and on R. Ottawa, 41 m. E. Ottawa.
Pappenheim, tn., Bavaria, 32 m. SE. Auspach, on the Altmühl.
Paps, The, mtn. grp., SE. co. Kerry, 10 m. SE. Killarney. 2284 ft.
Pape of Jura, 3 mtns., Jura I., Scotland. Alt. 2420 ft.
Papua. *See* **New Guinea**.
Papua, Gulf of, New Guinea. Lat. 9° S., long. 145° E.
Pa-pun, hdqrs. tn., Salwin dist., British Burma.
Par, spt. tn., Cornwall, 6 m. NE. St. Austell.
Para, state, Brazil. Area 443,904 sq. m.
Para or Belem, spt. city, cap. of above, on Rio Para.
Para, Rio, S. arm of Amazon, 200 m. long. Lat. 1° 30′ S.
Parabiago, tn., Italy, Lombardy, 13 m. WNW. Milan.
Parabita, vil., S. Italy, prov. and 24 m. S. Lecce.
Parabuti, vil., Hungary, 29 m. W. Peterwardein.
Paracatu, tn., Brazil, state Minas-Geraes, 297 m. NW. Ouro-Preto.
Paraclet, Le, ham., France, Aube, on Ardusson.
Paradae, tn., Spain, 25 m. ESE. Seville.
Paradise, vil. and tnshp., Pennsylvania, Lancaster co.
Paradise, vil., Utah, Cache co.
Paradise, tn., S. Australia, co. and 6 m. from Adelaide.
Paradise, vil., Nova Scotia, co. and 19 m. E. Annapolis.
Paradise Sound, Newfoundland, Placentia dist.
Paradox, Lake, New York, Essex co., among the Adirondack Mtns.
Parad-singha, vil., Nagpur dist., Central Provinces, India.
Paragua, River, Venezuela, flows 435 m. to the Orinoco.
Paraguary, tn., Paraguay, 45 m. SE. Asuncion.
Paraguaeu, Rio, Brazil, flows 320 m. to All Saints Bay.
Paraguay, rep., S. America. Area 92,000 sq. m.
Paraguay, River, S. America, falls into the Parana at Corrientes.
Parahat, estate, Singbhum dist., Bengal. 791 sq. m.
Parahiba, Rio, Brazil, enters the Atlantic in lat. 7° 8′ S.
Parahitinga, tn., Brazil, state and 140 m. NE. São Paulo, on above R.
Parahyba, maritime state, Brazil. Area 28,854 sq. m.
Parahyba, city, cap. of above. Lat. 7° 0′ S., 35° 0′ W.
Parahyba do Sul, riv., Brazil, states São Paulo and Rio de Janeiro.
Paramaribo, spt., cap. of Dutch Guiana, on Surinam R.
Parambakudi. *See* **Parumagdi**.
Parame et St. Joleul, vil., France, dep. Ille-et-Vilaine.
Paramukha. *See* **Ferokh**.
Paramythia, tn., Turkey, 30 m. SW. Yanina.
Parana, state, S. Brazil. Area 85,451 sq. m.
Parana, tn., Argentine Republic, on R. Parana.
Parana, River, S. America, joins the Uruguay. Length 2000 m.
Paranagua, spt., Brazil, state Parana, 170 m. SW. Santos.
Paranahiba, River, Brazil, flows 750 m. to the Atlantic in 2° 50′ S
Paranahyba, River, Brazil, state Goyaz, flows W. to the Curamba.
Paranahyba, San Luie de, tn., Brazil, state Piauhy.
Parangia, pass, Kangra dist., Punjab. Lat. 32° 31′ N., long. 78° 1′ E.
Parantij, sub-div., Ahmadabad dist., Bombay.
Parantij, tn., Parantij sub-div. Lat. 23° 26′ N., long. 72° 53′ E.
Parapara, ta., Venezuela, state Guarico, 20 m. NW. Ortiz.
Paras-garh, sub-div., Belgaum dist., Bombay. Area 640 sq. m.
Parasnath Hill, Manbhum dist., Bengal. Lat. 23° 57′ N., 86° 10′ E.
Paraspur-Ata, 2 contiguous vils., Gonda dist., Oudh.
Paras-wara, vil., Balaghat dist., Cent. Provs. Lat. 22° 11′ N., 80° 20′ E.
Paratchin, tn., Servia, 12 m. SE. Jagodin.
Parati, spt., Brazil, state Rio Janeiro, 135 m. ENE. São Paulo.
Paratwara, contonment and civil station, Ellichpur dist., Berar.
Parauna or **Padrauna**, tn., Gorakhpur dist., NW. Provs., India.
Paravadi, tn., Bulgaria, dist. Silistria, on the Saltandar.
Paravanur River, S. Arcot dist., Madras, falls into sea at Cuddalore.
Paravur, *taluk*, Travancore state, Madras.
Paravur, tn., Paravur sub-div. Lat. 10° 10′ N., long. 76° 16′ E.
Paray-le-Monial, tn., France, dep. Saône-et-Loire.
Parbaini, dist. and tn., Haidarabad, India. Lat. 19° 20′ N.
Parbati, River, trib. of the Chambal. Length 220 m.
Parbati River, Kangra dist., Punjab, trib. of the Beas.
Parbold, tnshp. and vil., N. Lancashire, 6 m. NW. Wigan.
Parchim, tn., Mecklenburg-Schwerin, on R. Elbe.
Pardi, sub-div., Surat dist., Bombay. 163 sq. m.
Pardi, hdqrs. tn., Pardi sub-div. Lat. 20° 31′ N., long. 72° 59′ E.
Pardo, Rio, Brazil, flows 285 m. to the Parana.
Pardoe, vil., Pennsylvania, Mercer co.
Pardubitz, tn., Bohemia, on the Elbe, 61 m. E. Prague.
Parechia, cap. of Paros Island, Greece, on west coast.
Paredes de Nava, tn., Spain, 15 m. NW. Palencia.
Parell, suburb of Bombay.
Parenda, ruined tn., Maldrug dist., Haidarabad, India. Lat. 18° 16′ N.
Parengarenga, tnshp., New Zealand, co. Mongonui, S. of North Cape.
Parenzo, coast tn., Austria, Istria, 10 m. N. Rovigno.
Pareora, River, New Zealand, falls into Canterbury Bight.
Parga, ft. coast tn., Turkey, Epirus, 33 m. WNW. Arta.
Pargagoolah Lakes, Victoria, co. Croajingolong.
Parganas, The Twenty-four. *See* **Twenty-four Parganas**.
Parghat, old pass, W. Ghats. Lat. 17° 56′ N.
Parghi, tn., Nizam's Dominions, 40 m. WSW. Haidarabad.
Paria, Gulf of, Venezuela, opposite Trinidad. Lat. 10° 20′ N.
Pariar, *pargana*, Unao dist., Oudh. Area 36 sq. m.
Parlar, hdqrs. tn., Pariar *pargana*.
Parichhatdarh, tn., Meerut dist., NW. Provs., India.
Parikud Island, Bengal, in Lake Chilka.
Parima, Sierra, mountain system, in S. Venezuela. 10,000 ft.
Parima River. *See* **Rio Branco**.
Parinacochas Lake, S. Peru, dep. Ayacucho. Alt. 10,000 ft.
Pariñas, Punta, Peru, most westerly point S. Amer. 4.41 S.
Paris, city, cap. of France, dep. Seine. Lat. 48° 50′ N., long. 2° 20′ E.
Paris, vil., Idaho, cap. of Bear Lake co, on the Bear R.
Paris, vil. and tnshp., Illinois, cap. of Edgar co.
Paris, vil. and tnshp., Kentucky, cap. of Bourbon co.
Paris, vil. and tnshp., Maine, cap. of Oxford co.
Paris, vil., Missouri, cap. of Monroe co.
Paris, vil. and tnshp., New York, Oneida co.
Paris, vil. and tnshp., Ohio, Stark co.
Paris, tn. and port of entry, Ontario, 47½ m. NE. London.
Paris, vil., Tennessee, cap. of Henry co.
Paris, vil., Texas, cap. of Lamar co.
Paris, tn. and port of entry, Ontario, co. Brant, 47½ m. NE. London.
Parish, vil. and tnshp., New York, Oswego co.
Parishville, vil. and tnshp., New York, St. Lawrence co.
Parkail, peak, Bashahr state, Punjab. Lat. 31° 54′ N., 77° 46′ E.
Parkar. *See* **Nagar Parkar**.
Parkdale, suburb of Toronto, Ontario, co. York, 2 m. from Toronto.
Parker Point, Queensland, dist. Burke, NW. of Investigator Roads.
Parkersburg, city and tnshp., W. Virginia, cap. of Wood co.
Parkersburg, vil., Iowa, Butler co.
Parkes, tnshp., New South Wales, 264 m. W. Sydney.
Parkesburg, bor., Pennsylvania, Chester co.
Parkfield, eccl. dist., SE. Lancashire.
Parkfoot and Longcroft, vil., 2½ m. SW. Denny, E. Stirlingshire.
Parkgate, eccl. dist. and vil., W. Riding, Yorks, 2 m. NE. Rotherham.
Parkham, par., Devon, on R. Yeo, 6 m. SW. Bideford.
Parkhead, *quoad sacra* par., in E. vicinity of Glasgow.
Park Hill, tn., Ontario, co. Middlesex, 128½ m. SW. Toronto.
Park Range, Colorado, portion of the Rocky Mountains, *q.v.*
Parkside, suburb of Adelaide, S. Australia, 1½ m. SE. city.
Parkville, vil., New York, King co.
Parla Kimedi, estate, Ganjam dist., Madras. Area 764 sq. m.
Parla Kimedi, chief ta. of above. Lat. 18° 46′ N., long. 84° 8′ E.
Parlakot, estate, Bastar state, Central Provs., India. 500 sq. m.
Parma, prov., Italy. 2268 sq. m. 44° 50′ N., 10° 20′ E.
Parma, city, cap. of above. Lat. 44° 50′ N., long. 10° 20′ E.
Parma, vil. and tnshp., New York, Monroe co.
Parmagudi, tn., Madura dist., Madras. Lat. 9° 31′ N., 78° 42′ E.
Parmellin Bay, on W. side of St. Mary's, Scilly Islands.
Parna, vil., Agra dist., NW. Provs. Lat. 26° 53′ N., long. 78° 46′ E.
Parnassus, mtn., Greece, 10 m. N. Gulf of Corinth. Alt. 8068 ft.
Parnassus, bor., Pennsylvania, on the Alleghany R.
Parnell, suburb of Auckland, New Zealand, co. Eden.
Parner, sub-div., Ahmadnagar dist., Bombay. Area 779 sq. m.
Parner, hdqrs. tn., Parner sub-div. Lat. 19° N., long. 74° 30′ E.
Parola, tn., Khandesh dist., Bombay.
Parone, chiefship and tn., Central India.
Paroo River, Queensland and New South Wales.
Paropamesan Mountains, Afghanistan and E. Persia.
Paros Island, Grecian Arch., 5 m. W. Naxos. Lat. 37° 5′ N., 25° 15′ E
Parowan, vil., Utah, cap. of Iron co.
Parpori, estate, Raipur dist., Central Provs., India. 32 sq. m.
Parr, Cornwall. *See* **Par**.
Parr, tnshp., SW. Lancashire, within borough of St. Helens.

Parral, tn., Chili, 30 m. S. Linares.
Parral, tn., Mexico, state and 124 m. SSE. Chihuahua.
Parramatta, tn., New South Wales, 14 m. W. Sydney.
Parras, tn., Mexico, state Durango, 32 m. E. Mapimi.
Parres, com., Spain, prov. and 34 m. ENE. Oviedo.
Parret River, Dorset and Somerset, falls into Bristol Channel.
Parr Mount, eccl. dist., SW. Lancashire, in borough of St. Helens.
Parrsborough, spt., port of entry, Nova Scotia, 32 m. SW. Springhill.
Parry Island, Ontario, Parry Sound district.
Parry Islands, Arctic Ocean. 52,125 sq. m. 77° o′ N., 106° o′ W.
Parry Sound, dist., in the N. of Ontario. Area 3420 sq. m.
Parry Sound, vil., Ontario, in Muskoka dist., 65 m. from Collingwood.
Parry Sound, Ontario, inlet of Georgian Bay.
Parryville, bor., Pennsylvania, Carbon co.
Parsa, tn., Bengal, Rajshahi dist., 33½ m. NW. Bogra.
Parseoni, tn., Nagpur dist., Cent. Provs., India. 21° 22′ N., 79° 11′ E.
Parsbadepur, *pirgana*, Rai Bareli dist., Oudh. 54 sq. m.
Parshadepur, hdqrs. vil., Parshadepur *pargana*.
Parsnip River, British Columbia, affluent of Peace R. from the S.
Parson's, city, Kansas, Labette co., bet. Big and Little Labette Rs.
Parson's, bor., Pennsylvania, Luzerne co.
Parsonstown, tn., King's co. *See* **Birr**.
Partabganj, *pargana*, Bara Banki dist., Oudh. Area 56 sq. m.
Partabgarh, dist., Oudh. Area 1436 sq. m.
Partabgarh, *tahsil*, Partabgarh dist. Area 434 sq. m.
Partabgarh, *pargana*, Partabgarh dist. Area 355 sq. m.
Partabgarh, tn., Partabgarh dist. Lat. 25° 53′ N., long. 81° 59′ E.
Partabgarh, native state, Rajputana. Area 1460 sq. m.
Partabgarh, chief tn., Partabgarh state. Lat. 24° 22′ N.
Partabgarh, fort, Satara dist., Bombay. Lat. 17° 56′ N.
Partanna, tn., Sicily, prov. and 19 m. SE. Trapani.
Parthenay, tn., France, 24 m. NNE. Niort.
Partick, tn., NW. Lanarkshire, W. suburb of Glasgow.
Partick, parl. div. of Lanarkshire.
Particles, par., SE. co. Limerick, 2 m. SW. Kilfinane.
Partinico, city, Sicily, 14 m. WSW. Palermo.
Parton, spt. and tnship., Cumberland, 1½ m. N. Whitehaven.
Parton, par., Kirkcudbrightshire, 7 m. NW. Castle Douglas.
Partridge Island, New Brunswick, in St. John Harbour.
Partridge Point, Newfoundland, White Bay dist.
Paru, Rio, N. Brazil, flows 350 m. SE. to the Amazon.
Parur, tn., S. Arcot dist., Madras. Lat. 12° 24′ N., long. 79° 33′ E.
Parur. *See* **Baravur**.
Parvatipur, tn., Madras, in Vizagapatam dist.
Parvatipur, agency tract, Vizagapatam dist., Madras.
Parwan River, Bhagalpur dist., Bengal.
Pascagoula, city, prt. of entry, tnship., Mississippi, cap. of Jackson co.
Pascagoula River, Mississippi, falls into Pascagoula Bay.
Pascani, tn., Roumania, Moldavia, dist. Suciava.
Pasco. *See* **Cerro de Pasco**.
Pascoag, vil., Rhode Island, Providence co.
Pascuaro, tn., Mexico, state Michoacan, 28 m. SW. Morelia.
Pas-de-Calais, French name for Strait of Dover.
Pas-de-Calais, dep., NE. France. Area 2551 sq. m.
Pasewalk, tn., Prussia, Pomerania, 25 m. WNW. Stettin.
Pasgawan, *pargana*, Kheri dist., Oudh. Area 121 sq. m.
Pa-shin. *See* **Pa-ta-shim**.
Pasiano, vil., Italy, circle and 8 m. S. Pordenone.
Pasig, tn., Philippines, Luzon, E. of Manila.
Pasitano, coast tn., Italy, 15 m. WSW. Salerno.
Pasman Island, Dalmatia, 6 m. S. Zara.
Paspebiac, coast vil., Quebec, Bonaventure co., 68 m. SW. Percé.
Pasquia Hills, Saskatchewan. Lat. 53° N., long. 104° W.
Pasquia River, Saskatchewan, affluent of the Saskatchewan.
Pasquotank River, N. Carolina, falls into Albemarle Sound.
Pasrur, *tahsil*, Sialkot dist., Punjab. Area 543 sq. m.
Pasrur, hdqrs., Pasrur *tahsil*, Punjab.
Passaconaway Peak, New Hampshire, peak (4200 ft.) of Sandwich Mtns.
Passage, vil., in co. and 6 m. SE. Waterford.
Passage Island, Fiji, NW. of Wakaia Island, 130 ft. high.
Passage West, tn., co. and 7 m. SE. Cork. Lat. 51° 52′ N., 8° 23′ W.
Passaic, city, New Jersey, Passaic co., on the Passaic R.
Passaic River, New Jersey, falls into Newark Bay.
Passamaquoddy Bay, Maine, in coast of Washington co.
Passarge River, Prussia, flows to the Frische Haff.
Passarowitz, tn., Servia, 7 m. S. of the Danube
Passaruan, residency, Java.
Passaruan, tn., Java, in Passaruan Residency.
Passatempo, vil., Brazil, Minas-Geraes, 70 m. WSW. Ouro Preto.
Passau, tn., Bavaria, 105 m. ENE. Munich.
Pass Christian, vil. and tnship., Mississippi, Harrison co.
Passenham, par. and vil., Northamptonshire, 3 m. SW. Wolverton.
Passero, Cape, SE. point of Sicily. Lat. 36° 41′ 30″ N., 15° 9′ E.
Passiguano, vil., Italy, 14 m. NW. Perugia, on Lake of Perugia.
Passir, tn., Borneo, on E. coast, on Passir R. Lat. 1° 57′ S
Pass Island, Newfoundland, 16 m. from Harbour Briton.
Paesumoel River, Vermont, flows through Caledonia co.
Passy, tn., France, a W. suburb of Paris.
Pastaza, Rio, Ecuador, flows 400 m. SE. to the Amazon.
Pasto, tn., Colombia, state Cauca, 100 m. SSW. Popayan.
Pasto, tn., Ecuador, dep. Cauca, 148 m. NNE. Quito.
Pastou, par. and vil., Northamptonshire, 2½ m. N. Peterborough.
Paszto, tn., Hungary, on the Zagyva, 41 m. NE. Buda-Pesth.
Pata, Cuddapah, suburb of Cuddapah, Madras, India.
Patagonia, S. portion of mainland of S. America, 1000 m. by 480.
Patak, tn., Hungary, 20 m. NE. Tokay.
Patamari, vil., Goalpara dist., Assam.
Patan, *pargana*, Unao dist., Oudh, India.
Patan, hdqrs., Patan *pargana*.
Patan, sub-div., Satara dist., Bombay. Area 536 sq. m.
Patan, hdqrs. of above. Lat. 17° 22′ N., long. 73° 38′ E.
Patan, sub-div., Baroda state, Gujarat, Bombay. Area 469 sq. m.
Patan, chief tn. of above.
Patan, vil., Bundi state, Rajputana. Lat. 25° 17′ N., long. 75° 59′ E.
Patan, tn., Nepal. Lat. 27° 38′ N., long. 85° 13′ E.
Patan, chiefship, Jaipur state, Rajputana.
Patan, chief tn., Patan chiefship.
Patan, vil., Jabalpur dist., Central Provs., India.
Patana, vil., Shahabad dist., Bengal.
Patani, state, Malay Peninsula, trib. to Siam.
Patani, tn., Patani state, Malay Peninsula.
Patan-saongi, tn., Nagpur dist., Central Provs., India.
Patapediac River, New Brunswick, trib. of Restigouche R.
Patapsco River, Maryland, falls into Chesapeake Bay.
Pataroa Range, mtns., New Zealand, along E. boundary co. Waikato.
Pa-ta-shin River, Henzada dist., Lower Burma, trib. of the Irawadi.
Pataskala, vil., Ohio, Licking co.
Patandi, native state, Punjab. Area 48 sq. m.
Pataz, tn., Peru, dep. Libertad, 88 m. ENE. Trujillo.
Patcham, par. and vil., Sussex, 3 m. N. Brighton.
Patchogue, vil., New York, Suffolk co.
Patea, tn., New Zealand, 110 m. NW. Wellington.
Pateley Bridge, tn., W. Riding, Yorkshire, 14 m. NW. Harrogate.
Patera. *See* **Pitihra**.
Patera, vil., Damoh dist., Central Provs., India.
Paterno, city, Sicily, 10 m. NW. Catania, at foot of Etna.
Paterson, New Jersey, cap. of Passaic co., on Passaic R.
Paterson, tn., New South Wales, co. Durham, 105 m. NE. Sydney.
Paterson, Cape, Victoria, co. Buln-Buln, W. of Venus Bay.
Paterson Inlet, New Zealand, on E. coast of Stewart I.
Paterson River, co. Durham, flows S. into the Hunter R.
Patgram, estate, Jalpaiguri dist., Bengal.
Pathankot, *tahsil*, Gurdaspur dist., Punjab. Area 357 sq. m
Pathankot, tn. and municipality, Gurdaspur dist., Punjab.
Pathardi, tn., Ahmadnagar dist., Bombay. Lat. 19° 10′ N., 75° 13′ E.
Pathari, native state, Central India. Area 22 sq. m.
Patharia, vil., Damoh dist., Cent. Provs., India. 23° 53′ N., 79° 14′ E.
Pathhead, part of New Cumnock par., Ayrshire.
Pathhead, vil., Edinburghshire, on R. Tyne, 5 m. SE. Dalkeith.
Pathhead, *quoad sacra* par., Dysart par., Fifeshire.
Pathri, vil., Khairagarh state, Central Provs., India.
Pathrot, tn., Ellichpur dist., Berar.
Patiala, native state, Punjab. Area 5887 sq. m.
Patiala, cap. of Patiala state. Lat. 30° 20′ N., 76° 25′ E.
Patiali, tn., Etah dist., NW. Provs., India.
Patia River, Colombia, flows 300 m. to the Pacific.
Patilloe, Loe, spt. vil., Chili, 37 m. S. Iquique. Lat. 20° 46′ S.
Patkai Hills, on NW. frontier of Upper Burma. Lat. 26° N.
Patkulanda, chiefship, Sambalpur dist., Central Provs., India.
Patmos Island, off W. coast of Asia Minor. Lat. 37° 20′ N.
Patna, vil., Ayrshire, on R. Doon, 10 m. SE. Ayr.
Patna, div., Bengal. Area 23,647 sq. m.
Patna, dist., Bengal. Area 2079 sq. m.
Patna, sub-div., Patna dist. Area 617 sq. m.
Patna, chief city of above. Lat. 25° 37′ N., 85° 12′ E.
Patna, native state, Central Provs., India. 2399 sq. m.
Patna, chief tn., Patna state, Central Provs., India.
Patua, River, Jabalpur dist., Cent. Provs., India, trib. of Bairma R.
Patua Canal, Patna dist., part of the Son system.
Patoka, vil., Indiana, Gibson co., on Patoka Creek.
Patoka Creek, Indiana, rises in Orange co. and falls into Wabash R
Patos, Lake. *See* **Lago de los Patos**.
Patras, spt., Greece, Morea. Lat. 38° 15′ N., long. 21° 45′ E
Patri, petty state, Bombay. Area 40 sq. m.
Patri, tn., Ahmadabad dist., Bombay. Lat. 23° 11′ N., 71° 50′ E.
Patrick, coast par., in W. of Isle of Man, 1 m. S. Peel.
Patrick Brompton, par., tnship., vil., N. Riding, Yorksh., NW. Bedale.
Patrick's Isle, off W. coast of Isle of Man, near Peel.
Patricroft, tn., SE. Lancashire, 5 m. W. Manchester.
Patrington, tn., E. Riding, Yorkshire, 4 m. SW. Withernsea.
Patsaliga River, Alabama, trib. of the Conecuh R.
Patschkau, tn., Prussian Silesia, 44 m. WSW. Oppeln.
Patta, spt., E. Africa, in Zanzibar. Lat. 2° 9′ S.
Pattada, vil., Sardinia, 21 m. SE. Sassari.
Patta Island, British E. Africa, N. of Lamu.
Pattapattu, tn., Tinnevelli dist., Madras.
Patterdale, eccl. dist. and vil., Westmorland, 8½ m. N. Amblesido
Patterson, bor., Pennsylvania, Juniata co., on the Juniata R.
Patterson, vil., Ontario, co. York, 17 m. from Toronto.
Patterson, Port, N. Ter., Australia, S. of entry to Clarence Strait.
Patterson's Creek, W. Virginia, rises among the Alleghany Mountains.
Pattersonville, vil., Louisiana, on Bayou Teche.
Patti, tn., Lahore dist., Punjab. Lat. 31° 17′ N., long. 74° 54′ E
Patti, *tahsil*, Partabgarh dist., Oudh. Area 468 sq. m.
Pattikonda, *taluk*, Karnul dist., Madras. Area 1134 sq. m.
Pattikonda, hdqrs., Pattikonda *taluk*. Lat. 15° 28′ N., long. 77° 4′ E.
Pattishall, par. and vil., Northamptonshire, 4 m. NW. Towcester.
Patton Point, Victoria, E. coast of co. Polwarth.
Pattukotal, *taluk*, Tanjore dist., Madras.
Pattukotal, hdqrs. tn., Pattukotai *taluk*.
Patuakhali, sub-div., Bakarganj dist., Bengal. Area 1231 sq. m.
Patupo River, New Zealand, flows S. through co. Fiord.
Patur, tn., Akola dist., Berar. Lat. 20° 27′ N., long. 76° 59′ E
Paturage, tn., Belgium, 4 m. SW. Mons.
Patuecent River, Maryland, falls into Chesapeake Bay.
Patzan, tn., Bohemia, 16 m. ENE. Tabor
Patzizia, tn., Guatemala, dep. Chimaltenango.
Patzum, tn., Central America, 40 m. WNW. Guatemala.
Pau, tn., France, 56 m. ESE. Bayonne.
Paudash, set., Ontario, co. and 55 m. from Peterborough.
Pauillac, tn., France, in dep. and on Gironde, 30 m. below Bordeaux.
Pauk, vil., Pakokku dist., Upper Burma Lat. 21° 28′ N., 94° 30′ E.
Paulerspury, par. and vil., Northamptonshire, 2½ m. SE. Towcester.
Paull, par., tnship., and vil., E. Riding, Yorkshire, 5 m. SE. Hull.
Paul Lamanou, Cape, Tasmania, on coast of co. Pembroke.
Paulo Affonso, vil., Brazil, state Alagoas. Lat. 8° S., long. 39° W.
Paulsborough, vil., New Jersey, Gloucester co., on Mantua Creek.
Paulton, par. and vil., Somerset, 3 m. NW. Radstock, 10 m. SW. Bath.
Paumbeu. *See* **Pambam**.
Paumotu. *See* **Low Archipelago**.
Paunar, tn., Wardha dist., Cent. Provs., India. 20° 47′ N., 78° 42′ E.
Paung-deh, tnship., Prome dist., Lower Burma.
Paung-deh, chief tn., Paung-deh tnship. Lat. 18° 28′ N., 95° 33′ E.
Paung-laung, hill range, Lower Burma.
Paung-lin. *See* **Hpaung-lin**.
Pauni, tn., Bhandara dist., Cent. Provs., India Lat. 20° 48′ N.
Pauri, hdqrs. vil., Garhwal dist., NW. Provs., India. Lat. 30° 8′ N.
Pausa, tn., Peru, dep. and 180 m. SSE. Ayacucho.
Pausa, tn., Saxony, 24 m. WSW. Zwickau.
Pavagada, *taluk*, Chitaldrug dist., Mysore state. Area 567 sq. m.
Pavagada, vil., Chitaldrug dist., Mysore state.
Pavia, prov., Lombardy, on the Po and Ticino.
Pavia, city, Italy, cap. of above, 19 m. S. Milan, on R. Ticino.
Pavilly, tn., France, dep. Seine-Inférieure, 12 m. NW. Rouen.
Pavlograd, tn., Russia, gov. and 36 m. ENE. Yekaterinoslav.
Pavlov, tn., Russia, gov. and 38 m. E. Moscow.
Pavlovo-Selo, tn., Russia, gov. Nizhni-Novgorod, on R. Oka.
Pavlovek, tn., Russia, 20 m. SSE. St. Petersburg.
Pavlovskie, tn., Siberia, gov. Tomsk.
Pavoa de Varzim. *See* **Povoa de Varzim**.
Paw *See* **Vanua Levu**.
Pawagarh, hill fort, Panch Mahals dist., Bombay.
Pawangarh, hill fort, Kolhapur state, Bombay. 16° 48′ N., 74° 10 E.
Pawayan, *tahsil*, Shahjahanpur dist., NW. Provs., India 598 sq. m.
Pawayan, hdqrs. tn., Pawayan *tahsil*. Lat. 28° 4′ N., long. 80° 8′ E.
Pawcatuck River, Connecticut, formed by the Charles and Wood Rs.
Pawidipala, vil., Vizagapatam dist., Madras.
Pawi Mulanda, chiefship, Chanda dist., Central Provs., India.
Pawle Island, E. co. Down, in Lough Strangford.
Pawlet River, Vermont and New York, falls into Wood Creek.
Pawlett, par. and vil., Somerset, 4 m. N. Bridgwater.
Pawling, vil. and tnship., New York, Dutchess co.
Pawnee City, vil., Nebraska, cap. of Pawnee co., on Turkey Creek.
Pawnee River *See* **Republican River**.
Paw Paw, vil. and tnship., Michigan, Van Buren co.
Paw Paw River, Michigan, falls into St. Joseph R.
Pawtucket, tn., Rhode Island, Providence co., on the Pawtucket R.
Pawtucket River, Rhode Island, falls into Narragansett Bay.
Pawtuscet River. *See* **Pawtucket River**.
Paxo, one of the Ionian Islands, Greece, 10 m. S. Corfu.
Paxton, vil., Illinois, cap. of Ford co.
Paxton Point, New Zealand, on E. coast of co. Mongonui.
Payerne, tn., Switzerland, 25 m. NNE. Lausanne.
Payette River, Idaho, rises in Ada co. and falls into the Snake R.
Payne Bay, Tasmania, between cos. Arthur and Kent, off Port Davey.
Paynesville, vil., Missouri, Pike co., on the Mississippi R.
Payeandu, dep., Uruguay, traversed by Uruguay R.
Paysandu, tn., Uruguay, dep. Paysandu, on the Uruguay R.
Pays Bas, French name for **Netherlands**.
Payson, vil., Utah, Utah co., 65 m. S. Salt Lake City.
Payta, spt., Peru, dep. Trujillo. Lat. 5° 5′ S.
Peabody, vil. and tnship., Massachusetts, Essex co.
Peace River, Canada, from Rocky Mountains to Lake Athabasca.
Peach Island, Ontario, in the SW. part of Lake St. Clair.
Peak, The, Derbyshire *See* **Kinder Scout**.
Peak Cavern, Derbyshire, in W. vicinity of Castleton.
Peake's Island, Maine, in Casco Bay and included in Cumberland co.
Peak Range, mtns., Queensland, dist. Leichhardt.
Peaks of Otter, Virginia, two peaks of the Blue Ridge. 4000 ft. high.
Pearce Point, S. Australia, Spencer Gulf, co. Fergusson.
Pea Ridge, hills, Arkansas, in Benton co.
Pearlsburg, vil. and tnship., Virginia, cap. of Giles co., on the New R.
Pea River, Alabama, branch of the Choctawatchee R.
Pearlington, vil. and tnship., Missouri, Hancock co.
Pearl Island, Newfoundland, in Bay of Islands.
Pearl River, Missouri and Louisiana, joins the Rigolets R.
Pearsalls, vil., New York, Queen's co.
Peasenhall, par. and vil., Suffolk, 4 m. NW. Saxmundham.
Peasmarsh, par. and vil., Sussex, 3 m. NW. Rye.
Pebmarsh, par. and vil., Essex, 3½ m. NE. Halstead.
Pebworth, par. and vil., Gloucestershire, 1½ m. NE. Honeybourne.
Pecan Creek, Texas, rises in Navarro co. and falls into Trinity R.
Pecatonica, vil. and tnship., Illinois, Winnebago co.
Pecatonica River, Wisconsin and Illinois, falls into Rock R.
Peccioli, tn., Italy, Tuscany, 20 m. SE. Pisa.
Pe-chi-li, most N. prov. of China proper. 58,949 sq. m.
Pe-chi-li, Gulf of, China, united with Yellow Sea by Pe-chi-li Strait.
Peckham, 2 eccl. dists., Surrey, 3 m. S. London Bridge.
Peckham, parl. div. of Camberwell.
Peckham, East, par. and vil., Kent, 6 m. NE. Tunbridge.
Peckham, West, par. and vil., Kent, 1 m. NW. East Peckham.
Pecos River, New Mexico and Texas, 800 m. to Rio Grande R.
Peddapur, *taluk*, Godavari dist., Madras Pres. Area 552 sq. m.
Peddapur, hdqrs. tn., Peddapur *tahsil*. Lat. 17° 4′ N., long. 82° 10′ E.
Pedder, Lake, Tasmania, co. Arthur, at foot of Falkland Range.
Peddie, div., Cape Colony. Lat. 33° 15′ S., long. 27° 10′ E.
Peddie, tn., Cape Colony. Lat. 33° 15′ S., long. 27° 10′ E.
Pedee River. *See* **Great Pedee R.**
Pederuales River, Texas, rises in Gillespie co., falls into Colorado R.
Pedmore, par. and vil., Worcestershire, 1½ m. SE. Stourbridge.
Pedn-Mean-an-Mor, headland, SW. Cornwall, 5 m. SE. Land's End.
Pedn-Mean-Dhu, headland, SW. Cornwall, 1 m. N. Land's End.
Pedras, vil., Brazil, state and 30 m. WSW. Parahyba.
Pedras Negras, dist., Angola, W. Africa.
Pedro Alexandrovsk, fortress, Asiatic Russia, on Lower Amu Daria.
Pedro Bernardo, tn., Spain, 30 m. SSW. Avila.
Pedrogao, tn., Portugal, Estremadura, on R. Zezere.
Pedro Muñoz, tn., Spain, prov. and 36 m. NE. Ciudad Real
Pedroueras, Las, 53 m. SSW. Cuenca.
Pedroso, El, tn., Spain, 32 m. NE. Seville.
Pedrotallagalla, mountain in S. Ceylon. Alt. 8235 ft.
Peebles, bur., par., and co. tn., Peeblesshire, 18½ m. NW. Galashiels.
Peeblesshire, inland co., in SE. of Scotland. Area 226,899 acres.
Peekskill, vil., New York, Westchester co., on the Hudson R.
Peel, coast tn., Isle of Man, 11½ m. NW. Douglas. Lat. 54° 16′ N
Peel, eccl. dist., SE. Lancashire, 3½ m. S. Bolton.
Peel, vil., New South Wales, 128 m. W. Sydney.
Peel Fell, eminence, Northumberland, on the border.
Peel Mount, New Zealand, in N. of co. Buller.
Peel Mount, New Zealand, co. Geraldine.
Peel Range, mountains, New South Wales, co. Buckland.
Peel River, New South Wales, co. Parry, falls into the Namoi R.
Peel River, Canada, flows N. to Mackenzie R.
Peel Wyke, large bay at foot of Bassenthwaite Water, Cumberland.
Peene River, Mecklenburg-Schwerin, flows N. to the Baltic, 90 m.
Peerpoinlee. *See* **Pir-paruto**.
Peetmagan Lake, Quebec, Chicoutimi co.
Pegalajar, tn., Spain, prov. and 9 m. SE. Jaen.
Pegasus, Port, New Zealand, Stewart I.
Pegasus Bay, New Zealand, inlet in co. Ashley, 40 m. by 15 m.
Pegan, tn., Saxony, 14 m. SSW. Leipzig, on the White Elster.
Peggy Point, Tasmania, co. Glamorgan.
Pegli, vil., Italy, on Gulf of Genoa, 3 m. from Voltri.
Pegnitz, walled tn., near source of the Pegnitz R.
Pegnitz, River, Bavaria, flows S. 60 m. to the Rednitz at Fürth.
Pego, tn., Spain, prov. and 38 m. NE. Alicante.
Pegswood, vil., Northumberland, 2 m. NE. Morpeth.
Pegu, div., Lower Burma. 9159 sq. m. 17° 15′ N.
Pegu, tnship., Hanthawadi dist., Lower Burma.
Pegu, hdqrs. tn., Pegu tnship. Lat. 17° 20′ N., long. 96° 30′ E.
Pegu River, Hanthawadi dist., Lower Burma, trib. of the Rangoon.
Pegu Toma. *See* **Toma**.
Pehoa, tn., Ambala dist., Punjab, on the Saraswati R.
Pei-ho or North River, China, Pe-chi-li prov. to Gulf of Pe-chi-li.
Peilau, vil., Prussian Silesia, 33 m. SSW. Breslau.
Peil Island. *See* **Piel**.
Peine, tn., Hanover, 17 m. NE. Hildesheim.
Pelut, sub-div., Nasik dist., Bombay. Area 458 sq. m.
Peint, chief tn., Peint sub-div. Lat. 20° 16′ N., long. 73° 29′ E.
Pelpus, Lake, Russia, 80 m. by 32. Lat. 58° 35′ N., long. 27° 30′ E.
Peirce City. *See* **Pierce City**.
Peiskretscham, tn., Prussian Silesia, 38 m. SE. Oppeln.
Peltz, tn., Prussia, Brandenburg, 35 m. S. Frankfort.
Peke, dist., New South Wales, co. Ularara.
Pekei-Aa, New, vil., Netherlands, 21 m. SE. Groningen.
Pekei-Aa, Old, vil., Netherlands, 21 m. SE. Groningen.
Pekin, metropolis of the Chinese empire, 100 m. NW. of mouth of the Pei-ho. Lat. 39° 54′ N., long. 116° 28′ E.
Pekin, city and tnship., Illinois, cap. of Tazewell co.
Pekin, Maryland, Alleghany co.
Pokina, tn., S. Australia, co. Dalhousie, 177 m. N. Adelaide.
Pelagian Islands, group, in Mediterranean, between Tunis and Malta.
Pelago, tn., Italy, Tuscany, 13 m. E. Florence.
Pelee Island, Ontario, in Lake Erie. Lat. 41° 46′ N., long. 82° 45′ W.
Pelee Point, Ontario, S. extremity of Essex co.
Pelestrina, isl. and tn., Italy, 10 m. S. Venice.
Pelew Islands, group, in N. Pacific. Lat. 7° 30′ N., long. 135° 0′ E.
Pelham, vil. and tnship., New York, Westchester co.
Pelham, vil. and tnship., North Carolina, Caswell co.
Pelham, Furneaux, NE. co. Herts, 5½ m. NW. Bishop Stortford.
Pelican Lake, Minnesota, the source of the Pelican R.
Pelican Lake, name of several lakes in Canada.
Pelican River, Manitoba, falls into Pelican Lake.
Pelican River, Minnesota, from Pelican Lake to the Red R.
Peling Island, in Yellow Sea, off W. coast of Corea. Lat. 13° 5′ N.
Peling Island, off E. coast of Celebes, 50 m. by 20.
Peling Mountains, range, in NW. China, S. of the Hoang-Ho Valley.
Pelion, Mount, Thessaly, S. of Mount Ossa. Lat. 39° 25′ N.
Pelia, miss. stn., Cape Colony, at N. extremity of Bushmanland.
Pella, tn., Iowa, Marion co., 15 m. WNW. Oskaloosa.
Pellegrino, tn., Italy, 22 m. SW. Parma.
Pelly Point, headland, on W. cst. of Cornwall, 4 m. NE. Tintagel Hd.
Peloponnesus, ancient name of Morea, Greece.
Pelorus Island, S. Australia, S. from Cape Gantheaume, Kangaroo I.
Pelorus River, New Zealand, co. Marlborough.
Pelorus Sound, New Zealand, extends 25 m. inland from Cook Strait.
Pelotas, tn. and port, Brazil, Rio Grande do Sul. Lat. 31° 47′ S.
Pelton, eccl. dist., tnship., and vil., Durham, 2 m. NW. Chester le Street.
Péluesin, vil., France, dep. Loire, 13 m. E. Saint-Etienne.
Pelvoux, mtn., France, between deps. Hautes-Alpes and Isère.
Pelworm Island, Prussia, off W. coast of Schleswig
Pelym, River, W. Siberia, tributary of the Tavda.
Pelynt, par. and vil., Cornwall, 10 m. SW. Liskeard.
Pemba, miss. stn., British E. Africa, 10 m. W. Mombasa.
Pemba, tn., in Dutch New Guinea.
Pemba Island, E. Africa, 30 m. N. Zanzibar. Lat. 5° 0′ S., 40° 0′ E.
Pemberton, tn. and tnship., SW. Lancashire, 2½ m. W. Wigan.
Pemberton, bor. and tnship., New Jersey, on the Rancocos Creek.
Pemberville, vil., Ohio, Wood co., on Portage R.
Pembina Mountains, on S. border of Manitoba.
Pembina River, Canada and U.S., falls into Red River of the North.
Pembina River, NW. Territory, Canada, trib. of the Athabasca R.
Pembina River, Alberta, flows NE. to the Athabasca R.
Pembrey, spt. tn. and par., Carmarthenshire, 5½ m. W. Llanelly.
Pembridge, par. and vil., Herefordshire, 7 m. W. Leominster.
Pembroke, bor. and co. tn. of Pembrokeshire. 51° 40′ N.
Pembroke, tnship., Donnybrook par., co. Dublin.
Pembroke, vil. and tnship., Kentucky, Christian co.
Pembroke, vil. and tnship., New York, Genesee co.
Pembroke, tn., Ontario, cap. of Renfrew co., 35 m. NW. Renfrew.

Pembroke, tn., New Zealand, 176 m. NW. Dunedin.
Pembroke Dock, eccl. dist., Pembrokeshire, in bor. of Pembroke.
Pembroke Peak, mountain, New Zealand, co. Lake.
Pembrokeshire, maritime co. of South Wales. 391,181 ac.
Pembury, par. and vil., Kent, 3 m. SE. Tunbridge.
Pemiscot Lake, swamp of 75 sq. m., Missouri, Pemiscot co.
Pen, sub-div., Kolaba dist., Bombay. Area 290 sq. m.
Pen, chief tn., Pen sub-div. Lat. 18° 43′ N., long. 73° 8′ E.
Pena. *See* **Paina.**
Peñafiel, tn., Portugal, prov. Minho, 19 m. ENE. Oporto.
Peñafiel, tn., Spain, prov. and 29 m. ESE. Valladolid.
Peñaflor, tn., Spain, 42 m. ENE. Seville, on the Guadalquivir.
Peña Golosa, mtn., Spain, Castellon de la Plana. Alt. 5940 ft.
Penalglas, headland, on N. coast of Pembrokeshire.
Peñalara, mtn., Spain, prov. Segovia. Alt. 7800 ft.
Penally, par. and vil., Pembrokeshire, 1½ m. SW. Tenby.
Penang Island, off W. coast Malay Penin. 107 sq. m.
Peñaranda de Bracamonte, tn., Spain, 27 m. SE. Salamanca.
Penare Point, headland, S. coast of Cornwall, 5 m. SW. Tregony.
Penarth, spt. tn. and par., Glamorganshire, 3 m. S. Cardiff.
Peñas, Cabo de, Spain. Lat. 43° 42′ N., long. 5° 48′ W.
Peñas de San Pedro, tn., Spain, 12 m. SSW. Albacete.
Pen Beacon, mtn., Devon, 4½ m. NW. Ivybridge. Alt. 1570 ft.
Penberry, headland, on W. coast of Pembrokeshire.
Penboyr, par. and vil., Carmarthen, 4 m. SE. Newcastle in Emlyn.
Penbryn, est. par. and vil., Cardigan, 8 m. N. Newcastle in Emlyn.
Pencader Fawr, summit, Black Mountains, Brecknockshire.
Pencaitland, par. and vil., co. and 5½ m. SW. Haddington.
Pencarreg, par. and vil., Carmarthenshire, 4 m. SW. Lampeter.
Penchalakonda, peak, Nellore dist., Madras. Highest pt. 3000 ft.
Pench River, Central Provs., India, trib. of the Kanhan.
Pencoed, tnship. and vil., Glamorganshire, 3½ m. E. Bridgend.
Pend d'Oreille. *See* **Pend Oreille Lake.**
Pendeer, eccl. dist. and vil., Cornwall, 7 m. NW. Penzance.
Pendennis Point, promontory, on S. coast of Cornwall, near Falmouth.
Penderry, tnship., Glamorganshire, 4 m. N. Swansea.
Penderyn, par. and vil., Brecknockshire, 7 m. W. Merthyr Tydfil.
Pendhat, vil., Mainpuri dist., NW. Provs., India
Pendlebury, tnship., SE. Lancashire, partly within Salford.
Pendleton, tnship., SE. Lancashire, in borough of Salford.
Pendleton, tnship. and vil., NE. Lancashire, 2½ m. SE. Clitheroe
Pendleton, vil., Indiana, Madison co., on Fall Creek
Pendleton, vil. and tnship., Oregon, cap. of Umatilla co.
Pend Oreille Lake, Idaho, traversed by a fork of the Columbia R.
Pendra, chiefship, Cent. Provs., India. Area 585 sq. m.
Penedo, tn., Brazil, state Alagoas, above mth. of R. San Francisco
Penegoes, par. and vil., W. Montgomeryshire, 1½ m. E. Machynlleth.
Penella, tn., Portugal, Beira, 15 m. SE. Coimbra.
Penetanguishene, vil. and port of entry, Ontario, 40 m. NNW. Barrie.
Penganga River, Berar, India, trib. of the Wardha.
Penge, tnship., Surrey, 6 m. S. London Bridge.
Penge Lane, eccl. dist., Kent, Beckenham par.
Penguin, spt., Tasmania, co. Devon, 210 m. N. Hobart.
Penguin Island, Tasmania, between Robbins and Hunter Islands.
Penguin Island, Newfoundland. Lat. 47° 23′ N., long. 57° 4′ W.
Penguin Island (British), Namaqualand, SW. Africa.
Peniche, ft. tn., Portugal, on Atlantic coast, 47 m. NW. Lisbon.
Peniculk, tn. and par., co. and 10 m. S. Edinburgh.
Penig, tn., Saxony, 33 m. SSE. Leipzig, on R. Mulde.
Peninsula, The, name sometimes applied to Spain and Portugal.
Peninsula, The, Ontario, in lat. 49° 10′ N., long. 94° 50′ W.
Peñiscola, ft. tn., Spain, 38 m. NE. Castellon de la Plana.
Penistone, tn., par., tnship., W. Riding, Yorks, 12½ m. NW. Sheffield.
Penj-deh, dist., Russian Central Asia, N. of Afghanistan.
Penjinsk, tn., E. Siberia, on Gulf of Penjinsk.
Penkennor Point, headland, Cornwall, 7 m. SW. Bude Haven.
Penkhull, eccl. dist., Staffordshire, Stoke-upon-Trent par.
Penkinna Head, prom., Cornwall, 8½ m. NE. Camelford.
Penkridge, tn., par., and tnship., Staffordshire, 6 m. S. Stafford.
Penk River, Staffordshire, flows N. to the Sow near Stafford.
Pen Lake, Russia, gov. Tver.
Penlee Point, prom., S. coast Cornwall, at S. end of Cawsand Bay.
Penllithrig Mtn., Carnarvonshire, 3 m. N. Capel Curig. Alt. 2623 ft.
Penmachno, par. and vil., E. Carnarvonshire, 6½ m. S. Llanrwst.
Penmaen, eccl. dist. and vil., Monmouthshire, 12 m. NW. Newport.
Penmaenbach, cape, Carnarvonshire, 12 m. NE. Penmaenmawr.
Penmarch, vil., France, dep. Finistère, on Penmarch Point.
Penmorfa, par. and vil., S. Carnarvonshire, 1 m. W. Tremadoc.
Penn, par. and vil., SE. co. Bucks, 4 m. SW. Amersham.
Penn, par. and vil., Staffordshire, 2 m. SW. Wolverhampton.
Pennagie Island, one of the Scilly Islands, lying NW. of St. Martin's.
Pennal, par. and vil., Merionethshire, 3 m. W. Machynlleth.
Pennant, vil., Montgomeryshire, and par. partly also in Denbighsh.
Pennant Point, Nova Scotia, on coast of Halifax co.
Pennard, East, par. and vil., Somerset, 7 m. E. Glastonbury.
Pennard, West, par. and vil., Somerset, 6 m. from Glastonbury.
Penne, tn., France, dep. Tarn, on the Aveyron.
Penner, River, Mysore, falls into sea 19 m. below Nellore.
Penner River, Mysore, falls into Bay of Bengal.
Pennfield, set., New Brunswick, co. Charlotte, 6 m. from St. George.
Penn Fields, eccl. dist., Staffordshire.
Pennine Chain, mtns., England, from the Cheviots to The Peak.
Pennington, vil., New Jersey, Mercer co.
Pennsburg, vil., Pennsylvania, Montgomery co.
Penns Creek, Pennsylvania, falls into the Susquehanna R.
Penns Grove, vil., New Jersey, Salem co., on the Delaware R.
Pennsylvania, state, U.S. Lat. 40° N., long. 75° W. Area 45,215 sq. m.
Pennville, vil., Indiana, Jay co.
Penny, Mount, Tasmania, between Great and Sorrel Lakes.
Penn Yann, vil., New York, cap. of Yates co., on Lake Kenka.
Penobscot Bay, Maine, between Owl's Head and Coast Island.
Penobscot River, Maine, Penobscot co., falls into Penobscot Bay.
Penola, tnship., S. Australia, 254 m. SE. Adelaide.
Penolver Head, headland, S. coast of Cornwall, near the Lizard.
Peñon de Valez, fortress of Spain, in Morocco, 75 m. SE. Ceuta.
Penponds, eccl. dist. and vil., Cornwall, 4 m. SW. Camborne.
Penpont, par. and vil., NW. Dumfriesshire, 2 m. SW. Thornhill.
Penrhôs Bay, on W. coast of Holyhead I., Anglesey.
Penrhyn Deudraeth, eccl. dist. and vil., Merioneth, 6 m. NE. Harlech.
Penrhyn Islands, Pacific Ocean. Lat. 9° 2′ S., long. 157° 35′ E.
Penrith, tn. and par., Cumberland, 17¾ m. SE. Carlisle.
Penrith, tnship., New South Wales, 34 m. W. Sydney.
Penrith, parl. div. of Cumberland.
Penryn, bor. and tnship., Cornwall, 2 m. NW. Falmouth.
Penryn and Falmouth, parl. bor., Cornwall.
Pensacola, port of entry, Florida, cap. of Escambia co.
Pensacola Bay, Florida, running into Santa Rosa co
Pensaukee River, Wisconsin, falls into Green Bay.
Penshaw, tnship. and eccl. dist., co. and 8 m. NE. Durham
Penshurst, tnship., Victoria, 169 m. W. Melbourne.
Pensnett, tn. and eccl. dist., Staffordshire, 2 m. SW. Dudley.
Pentakota, vil., Madras, Vizagapatam dist. Lat. 17° 19′ N., 82° 35′ E.
Pental Island, Victoria, co. Tatchera, in the Murray R.
Pentargain Bay, on W. coast of Cornwall, 7 m. N. Camelford.
Pentecost River, Quebec, Saguenay co., falls into R. St. Lawrence
Pentire Head, N. extremity of Padstow Bay, Cornwall.
Pentland, tnship., Queensland, 7 m. SE. Norwood.
Pentland Firth, between Caithness and Orkney. Lat. 58° 42′ N.
Pentland Hills, co. and 3 m. SW. Edinburgh, extend 16 m.
Pentland Skerries, islands, Orkney, 4½ m. NE. Duncansbay Head.
Pentonville, eccl. dist., Middlesex, in N. of London.
Pentrebach, eccl. dist., Merthyr Tydfil par., Glamorgan.
Pentrich, par., tnship., and vil., Derbyshire, 2½ m. SW. Alfreton.
Pentwater River, Michigan, falls into Lake Michigan.
Pentyrch, par. and vil., Glamorgan, 7 m. NW. Cardiff.
Penukonda. *taluk* Ananlapur dist., Madras. Area 655 sq. m.
Penukonda, hdqrs. tn., Penukonda *taluk*. Lat. 14° 5′ N., 77° 38′ E.
Penwortham, par. and tnship., N. Lancashire, on SW. side Preston.
Penwortham, tnship., S. Australia, co. Stanley, 83 m. N. Adelaide.
Penycaderfawr, mtn., Brecknocksh., 6 m. SE. Talgarth. Alt. 2650 ft.
Pen-y-Cae, eccl. dist. and vil., Denbighshire, 2 m. from Ruabon.
Penydarren, eccl. dist., Glamorgan, on N. side of Merthyr Tydfil.
Penyghent, mtn., W. Riding, Yorkshire, 7 m. N. Settle. Alt. 2270 ft.
Penza, gov., Russia. 53° 30′ N., 44° E. 14,996 sq. m.
Penza, tn., cap. of above. Lat. 53° 30′ N., long. 44° E.
Penzance, spt. and tnship., Cornwall, 26 m. SW. Truro. Lat. 50° 6′ N.
Penzance, Lake, Ontario, Algoma dist.
Penzing, vil., Lower Austria, 3 m. W. Vienna.
Penzlin, tn., Mecklenburg-Schwerin, 43 m. ESE. Güstrow.
Peoria, city and tnship., Illinois, cap. of Peoria co.
Peoria, Lake, Illinois, an enlargement of Illinois R. at Peoria, *q.v.*
Peotone, vil. and tnship., Illinois, Will co.
Peover, Lower, eccl. dist., Cheshire, on R. Peover.
Peover River, Cheshire, trib. of the Weaver R.
Pepali, tn., Karnul dist., Madras. Lat. 15° 15′ N., long. 77° 48′ E.
Pepin Island, New Zealand, a small islet in Tasman Bay
Pepin Lake, Wisconsin and Minnesota, enlargement of Mississippi R.
Pepperell, vil. and tnship., Massachusetts, Middlesex co.
Pequannock Creek, New Jersey, falls into Passaic R.
Peqnea Creek, Pennsylvania, falls into Susquehanna R.
Peqnest Creek, New Jersey, falls into Delaware R.
Pera, a suburb of Constantinople, N. of the Golden Horn.
Peradeniya, place, with botanic gardens, suburbs of Kandy, Ceylon.
Pera Head, Queensland, dist. Cook, on W. coast.
Perak, state, Malay Penin., under Brit. administration. Lat. 4° 0′ N., long. 101° 10′ E.
Perambakam, tn., Chengalpat dist., Madras. 12° 54′ N., 80° 15′ E.
Perambalur, *taluk*, Trichinopoli dist., Madras. Area 686 sq. m.
Perambalur, hdqrs. tn., Perambalur *taluk*.
Perambur, suburb of Madras.
Percé, vil. and port of entry, Quebec, on Gulf of St. Lawrence,
Percydale, tn., Victoria, co. Kara Kara, 132 m. NW. Melbourne.
Percy Island, Queensland, dist. Cook, off W. coast.
Percy Main, eccl. dist., Northumberland, 1½ m. NW. N. Shields.
Perekop, tn., Russia, gov. Taurida. Lat. 46° 15′ N., long. 33° 45′ E
Perekop, Isthmus of, connects Crimea with S. Russia.
Perelle Bay, on W. coast of Guernsey, 5 m. W. St. Peter Port.
Perello, tn., Spain, Catalonia, 30 m. SW. Tarragona.
Pereora River, New Zealand, co Geraldine.
Pereslavl-Zalieski, tn., Russia, 70 m. WNW. Vladimir.
Pereyaslavl, tn., Russia, gov. and 150 m. WNW. Poltava.
Perforated Island, S. Australia, S. of Avoid Bay, co. Flinders.
Pergamino, tn., Argentine Republic, 155 m. NW. Buenos Ayres.
Pergamos, ancient name of **Bergama.**
Perge, ruined city, 50 m. ESE. Smyrna, Asia Minor.
Pergine, tn., Tyrol, 7 m. E. Trent.
Pergola, tn., Italy, in the Marches, 16 m. SE. Urbino.
Periakulam, *taluk*, Madura dist., Madras. Area 1169 sq. m.
Periakulam, hdqrs. tn., Periakulam *taluk*.
Periana, vil., Spain, 30 m. from Malaga.
Peribonca River, Quebec, Chicoutimi co., flows S. to Lake St. John.
Peribonca River, Little, Quebec, Chicoutimi co., falls into L. St. John.
Periers, tn., France, dep. Manche, 9 m. N. Coutances.
Périgueux, tn., France, cap. of Dordogne. Lat. 45° 15′ N.
Perindurai, grp. of hamlets, Coimbatore dist., Madras.
Perim Island, Straits of Bab-el-Mandeb, in lat. 12° 40′ N., 43° 23′ E
Perin Island, Gulf of Cambay. Lat. 21° 36′ N., long. 72° 23′ E.
Periya, pass, Malabar dist., Madras. Lat. 11° 51′ N., long. 75° 50′ E.
Periyakulam. *See* **Periakulam.**
Periyapatna, vil., Mysore dist. and state. Lat. 12° 20′ N., 76° 7′ E.
Periyar River, Travancore, Madras, falls into sea near Kodungalur.
Perkin's Island, Tasmania, off N. coast of co. Wellington.
Perkiomen Creek, Pennsylvania, falls into Schuylkill R.
Perleberg, tn., Prussia, 75 m. NW. Berlin.
Perm, gov., Russia. Area 128,206 sq. m.
Perm, cap. of above, on the Kama. 58° 0′ N., 56° 15′ E.
Permizen Bridge, promontory, on W. coast of Cornwall.
Pernagua, tn., Brazil, state Piauhy, 260 m. SW. Oeiras.
Pernambuco, maritime state, Brazil. 49,573 sq. m.
Pernambuco, city in above. *See* **Recife.**
Pernatty Creek, S. Australia, Great Salt Lake dist.
Pernatty Lagoon, S. Australia, Great Salt Lake dist.
Pernau, ft. spt., Russia, Livonia, 99 m. NE. Riga. 58° 20′ N., 25° 0′ E.
Pernee, tn., France, dep. Vaucluse, 4 m. S. Carpentras.
Peron Islands, N. Territory, Australia, in Anson Bay.
Péronne, tn., France, dep. Somme, on R. Somme.
Perote, tn., Mexico, 88 m. WNW. Vera Cruz.
Perouse, La, strait, bet. Yessa and Saghalin. Lat. 45° 30′ N., 142° 0′ E.
Pérouse Islands, group, in Melanesia. Lat. 10° S., long. 165°-170° E.
Perovsk, fort, Asiatic Russia, on the Sir Daria.
Perpendicular Point, New S. Wales, co. St. Vincent, NE. Jervis Bay.
Perpignan, tn., France, cap. of Pyrenées-Orientales.
Perquimans River, N. Carolina, falls into Albemarle Sound.
Perranarworthal, par. and vil., Cornwall, 3 m. NW. Penryn.
Perranzabuloe, par. and vil., Cornwall, 5½ m. NW. Truro.
Perrot Isle, Canada, in R. St. Lawrence, SW. of Montreal
Perry, vil., Georgia, cap. of Houston co.
Perry, vil. and tnship., Illinois, Pike co.
Perry, vil., Iowa, Dallas co.
Perry, vil. and tnship., New York, Wyoming co., on Silver Lake.
Perry Barr, eccl. dist., Staffordshire, 3 m. N. Birmingham.
Perry Hill, eccl. dist., Kent, in borough of Lewisham.
Perryeburg, vil. and tnship., Ohio, Wood co., on the Maumee R.
Perrysville, vil., Indiana, Vermillion co., on the Wabash R.
Perryville, vil., Missouri, Perry co.
Persbore, tn., Worcestershire, 8 m. SE. Worcester.
Pershore St. Andrew, par., Worcestershire.
Pershore Holy Cross, par., Worcestershire.
Persia, kingdom of S. Cent. Asia. Ar. 636,330 sq. m.
Persian Gulf, arm of the Indian Ocean, between Persia and Arabia.
Perth, city and par., Perthshire, 21 m. W. Dundee.
Perth, city, cap. of W. Australia. Lat. 32° 0′ S.
Perth, vil., Tasmania, co. Cornwall, 110 m. N. Hobart.
Perth, vil., New Brunswick, co. Victoria, 97 m. from Fredericton.
Perth, tn., Ontario, cap. of Lanark co., 20 m. W. Smith's Falls.
Perth Amboy, city and port of entry, New Jersey, Middlesex co.
Perthoiey. *See* **Llantillio-Perthoiey.**
Perthshire, east-midland co. of Scotland. Area 1,617,808 acres. Lat. 56° 25′ N., long. 3° 28′ W.
Pertuis, tn., France, dep. Vaucluse, 44 m. ESE. Avignon.
Peru, republic, S. America. Area 438,996 sq. m.
Peru, city, Illinois, La Salle co., on the Illinois R.
Peru, city and tnship., Indiana, cap. of Miami co., on the Wabash R.
Peru, vil. and tnship., Nebraska, Nemaha co., on the Missouri R.
Peruah. *See* **Panduah.**
Perugia, prov., Cent. Italy. Area 3719 sq. m.
Perugia, city, Italy, prov. and 86 m. N. Rome.
Perujar River, Travancore, Madras, falls into sea at Kodungalur.
Perumakal, vil., S. Arcot dist., Madras. Lat. 12° 12′ N., 79° 46′ E.
Perungudi, tn., Tinnevelli dist., Madras. Lat. 8° 17′ N., 77° 38′ E.
Perur, vil., Coimbatore dist., Madras. Lat. 10° 58′ N., long. 77° E.
Perwick Bay, on S. coast of Isle of Man, 1 m. SW. Port St. Mary.
Perzagarh Hills, Chanda dist., Central Provs., India.
Pesaro, ft. tn., Italy, cap. of prov., 19 m. NE. Urbino.
Pesaro e Urbino, est. prov., Italy, in the Marches.
Pescadores, isls., China, in Strait of Formosa. Lat. 23° 20′ N.
Pescara, ft. tn., Italy, prov. Chieti, on the Adriatic.
Peschiera, ft. tn., N. Italy, 21 m. NNW. Mantua, on Lago di Garda.
Pescia, tn., Tuscany, prov. Florence, Italy.
Pesclna, tn., Italy, prov. Aquila, 11 m. ESE. Avezzano.
Peshawar, div., Punjab. Area 8381 sq. m.
Peshawar, dist., Punjab. Area 2504 sq. m.
Peshawar, *tahsil*, Peshawar dist. Area 374 sq. m.
Peshawar, city and hdqrs., Peshawar dist. 34° 1′ N.
Peshtigo, vil., Wisconsin, Oconto co., on the Peshtigo R.
Peshtigo River, Wisconsin, flows through Oconto co. into Green Bay.
Pesth, city, Hungary, 171 m. ESE. Vienna. Lat. 47° 33′ N., 19° 0′ E. **Pop. 360,551.** Now called Buda-Pesth. *See also* **Buda.**
Pesto, anc. spt. of Lucania, S. Italy, 26 m. SSE. Salerno.
Petaluma, city and tnship., California, Sonoma co., Petaluma Creek.
Petaluma Creek, California, falls into San Pablo Bay.
Petane, tn., New Zealand, co. Hawke's Bay, 7 m. NNW. Napier.
Pet Budhwara, vil., Nagpur dist., Central Provs., India.
Petcheneg, tn., Russia, gov. Kharkov, on Sievernoi Donetz.
Petchora River, N. Russia, from the Ural Mtns. to Arctic Ocean.
Peten, Lake, Cent. America, in Guatemala, near Yucatan frontier.
Peterborough, city, Huntingdon and Northampton.
Peterborough, tn., New S. Wales, co. Camden, S. of Illawarra Bay.
Peterborough, tn., Ontario, cap. co Peterborough, 94 m. NE. Toronto.
Peter Botte, mtn., Mauritius. Lat. 20° 12′ S., long. 57° 37′ E.
Peter Botte, mtn., Queensland, dist. Cook, 30 m. Pt. Douglas. 331 ft.
Peterculter, par., SE. Aberdeenshire, 7½ m. SW. Aberdeen.
Peterhead, spt., co. and 44¼ m. NE. Aberdeen. 57° 31′ N., 1° 47′ W.
Peterhof, tn., Russia, on Gulf of Finland, 16 m. W. St. Petersburg.
Petermann Land, Arctic Ocean, lies N. of Franz Josef Land. 83° N.
Petermann Peak, mtn., in the interior of Greenland. Alt. 10,827 ft.
Peter Nnyt Land, an obsolete name for S. portion of W. Australia.
Petersburg, vil. and tnship., Illinois, Menard co., on Sangamon R.
Petersburg, vil., Indiana, Pike co.
Petersburg, city, Virginia, Dinwiddie co., on Appomattox R.
Petersburg, tn., S. Australia, co. Dalhousie, 154 m. N. Adelaide.
Petersfield, tn., par., and tnship., Hants, 20 m. NE. Portsmouth.
Petersfield, parl. div. of Hants.
Petersham, par. and vil., Surrey, 1 m. S. Richmond.
Petersham, suburb and 3 m. W. Sydney, New South Wales.
Petersville, vil. and suburb of London, Ontario, co. Middlesex.
Peterswald, vil., Bohemia, in the Erzgebirge.
Peterswaldau, tn., Prussian Silesia, 32 m. SW. Breslau.
Peter the Great Bay, in coast of Russian Manchuria. Lat. 42° 30′ N.
Peterville, set., Prince Edward Island, co. Prince, 10 m. from Tignish.
Peterwardein, ft. tn., Austria, 42 m. NW. Belgrade (Servia).
Petewawa River, Ontario, flows 158 m. to Ottawa R.
Peth, hdqrs. Walwa sub-div., Bombay. Lat. 17° 3′ N., long. 74° 17′ E.
Pethapur, native state, Bombay.
Pethapur, tn., Pethapur state. Lat. 23° 13′ N., long. 72° 43′ E.
Petherton, North, par. and vil., Somerset, 2 m. S. Bridgwater.
Petherton, South, tn., Somerset, 3 m. SW. Martock.
Petit Bot Bay, in S. coast of Guernsey, 3½ m. SW. St. Peter Port.
Petitcodiac River, New Brunswick, falls into Shepody Bay.
Petite de Grae, vil., Nova Scotia, co. Richmond, 3 m. from Arichat.
Petite Nation River, Quebec, Ottawa co., flows S. 33 m. to R. Ottawa.
Petit Metle, vil., Quebec, co. Rimouski, on R. St. Lawrence.
Petit-Quevilly, Le, vil., France, dep. Seine-Inférieure, on the Seine.
Petit Roche, set., N. Brunswick, co. Gloucester, 12 m. from Bathurst.
Petlad, sub-div., Baroda state, India. Area 280 sq. m.
Petlad, tn., Baroda state. Lat. 22° 29′ N., long. 72° 50′ E.
Petone, suburb of Wellington, New Zealand, co. Hutt, 7 m. from city.
Petoskey, vil., Michigan, Emmett co., on Lake Michigan and Bear R.
Petra, ruined city, Arabia-Petræa, in Wadi Musa. 30° 20′ N., 35° 40′ E.
Petralia Soprana, tn., Sicily, prov. Palermo.
Petralia Sotana, tn., Sicily, prov. Palermo, 18 m. S. Cefalu.
Petre, Point, Ontario, Prince Edward co., in Lake Ontario.
Petrikau. *See* **Piotrkov.**
Petrinia, tn., Croatia, on the Kulpa, 29 m. SE. Agram.
Petrolia, bor., Pennsylvania, Butler co.
Petrolia, tn., Ontario, co. Lambton, 51 m. SW. London.
Petropaviovsk, tn., Siberia, gov. Akmolinsk, on the Ishim.
Petropaviovski, tn., Siberia, Kamtchatka. Lat. 53° 0′ N., 159° 0′ E.
Petropolis, tn., Brazil, 25 m. N. Rio Janeiro.
Petrovacz, vil., Hungary, 17 m. ESE. Bacs.
Petrovoszelo, vil., Hungary, 4 m. from O-Becse.
Petrovsk, tn., Russia, gov. and 68 m. NNW. Saratov.
Petrovsk, tn., Russia, in Daghestan, on W. coast of the Caspian.
Petrozavodsk, tn., Russia, cap. of Olonetz, on Lake Onega.
Petsh, tn., Turkey, Albania, 73 m. ENE. Scutari.
Pe-teing-ling, mtn. range, China. Lat 34° N., long. 107° 36′ E.
Pettai. *See* **Pattapatta.**
Pettan, tn., Styria, 14 m. SE. Marburg, on the Drave.
Petteril River, Cumberland, flows 21½ m. to the Eden at Carlisle.
Pettorano, tn., Italy, prov. Aquila, 5 m. SSE. Sulmona.
Petty, vil., NE. Inverness-shire, par. partly also in Nairnshire.
Petty Harbour, set., Newfoundland, dist. and 10 m. S. St. John's.
Petuna, tn., Manchuria, near R. Sungari.
Petworth, tn. and par., Sussex, 14 m. NE. Chichester.
Petzka, tn., Hungary, 51 m. ESE. Szegedin.
Peveragno, tn., N. Italy, Piedmont, 5 m. SE. Coni.
Peverell Point, headland, Dorset, on S. side of Swanage Bay.
Pewankee, vil. and tnship., Wisconsin, Waukesha co., on Pewaukee L.
Pewaukee Lake, Wisconsin, Waukesha co., discharges into Fox R.
Pewit, islet, on NE. coast of Essex, 4 m. SW. Harwich.
Pewit, islet, in Portsmouth Harbour, Hants, 2 m. SE. Fareham.
Pewsey, tn., E. Wilts, 7 m. S. Marlborough.
Pézénas, tn., France, dep. Hérault, 30 m. SW. Montpellier.
Pfaffenhofen, tn., Upper Bavaria, on R. Ilm, 28 m. N. Munich.
Pfäffers. *See* **Pfeffers.**
Pfäffikon, vil., Switzerland, canton and 11 m. E. Zurich.
Pfalz. *See* **Palatinate.**
Pfalzburg, ft. tn., German Lorraine, 8 m. NW. Zabern.
Pfalzdorf, tn., Rhenish Prussia, 44 m. NW. Düsseldorf.
Pfarrkirchen, tn., Lower Bavaria, 26 m. WSW. Passau.
Pfeffers, vil., Switzerland, canton St. Gall, 5 m. SSE. Sargans.
Pforzheim, tn., Baden, 55 m. SSE. Mannheim.
Pfullendorf, tn., Baden, 20 m. NE. Constance.
Pfullingen, tn., Würtemberg, 3 m. SE. Reutlingen.
Pfungstadt, tn., Hessen, 5 m. S. Darmstadt.
Phaeton Shoal, off mouth of Bassein R., Lower Burma.
Phagu, halting place, Keunthal state, Punjab, India.
Phagwara, tn., Kapurthala state, Punjab, India.
Phalalum, peak, Himalayas, Darjiling dist., Bengal. Alt. 12,042 ft.
Phalanda, tn., Meerut dist., NW. Provs., India.
Phalga, River, Gaya dist., Bengal.
Phallan, *tahsil*, Gujrat dist., Punjab, India. Area 772 sq. m.
Phaljar, vil., Sylhet dist., Assam, India.
Phalebourg. *See* **Pfalzburg.**
Phaltan, native state, Bombay. Area 397 sq. m.
Phaltan, cap. of Phaltan state. Lat. 17° 59′ N., long. 74° 28′ E.
Phalut. *See* **Phalalum.**
Phaphund, *tahsil*, Etawah dist., NW. Provs., India. Area 228 sq. m.
Phaphund, hdqrs. tn., Phaphund *tahsil*. Lat. 26° 35′ N., 79° 30′ E.
Pharamgiri, vil., Gara Hills dist., Assam, India. 3952 ft. above sea.
Pharay, isl., Orkney, ½ m. E. Hoy.
Pharey, isl., Orkney, ½ m. W. Eday.
Pharha, tn., Mainpuri dist., NW. Provs., India.
Phelps, vil. and tnship., New York, Ontario co., on Flint Creek.
Pheni, sub-div., Noakhali dist., Bengal. Area 343 sq. m.
Pheni River, E. Bengal, falls into the Sandwip Channel.
Phenix, vil., Rhode Island, Kent co., on the Pawtuoket R.
Phenix. *See also* **Phœnix.**
Phersala, tn., Greece, 22 m. SSW. Larissa.
Philadelphia, vil. and tnship., New York, Jefferson co.
Philadelphia, chief city, Pennsylvania.
Philæ, isl., Egypt, in the Nile, above the first cataract.
Philatee, tn., Turkey, Epirus, 25 m. SE. Delvino.
Philip, Cape, Nova Scotia, Guysborough co.
Philip Edward Island, Ontario, Algoma dist., in Georgian Bay.
Philip Island, Victoria, co. Mornington, in entrance to Western Port.
Philippeville, spt., Algeria, 40 m. NNE. Constantine.
Philippi, ruined tn., Macedonia, 10 m. SE. Drama.
Philippine Isle., Malay Archipelago. 14° 0′ N., 123° 0′ E. Belong to U.S.
Philippolis, vil., Orange River Col., Africa, 15 m. N. Orange R.

Philippopolis, cap. of E. Roumelia. 42° 5′ N., 24° 40′ E.
Philip River, Nova Scotia, Cumberland co.
Philipsburg, bor., Pennsylvania, Centre co., on Musbamon Creek.
Philipsburg, vil. and port of entry, Quebec, 2 m. from St. Armand.
Philipstown, tn., E. King's co., 8 m. E. Tullamore.
Philipstown, Lower, barony, NE. King's co. Area 30,691 acres.
Philipstown, Upper, barony, SE. King's co. Area 37,096 acres.
Phillack, local gov. dist. and par., Cornwall, on St. Ives Bay.
Phillaur, *tahsil*, Jalandhar dist., Punjab. Area 294 sq. m.
Phillaur, hdqrs. tn., Phillaur *tahsil*, Punjab.
Phillipsburg, tn., New Jersey, Warren co., on Delaware R.
Philmont, vil., New York, Columbia co.
Phingeswar, estate, Raipur dist., Cent. Provs., India. 208 sq. m.
Phœnix, vil., Arizona, cap. of Maricopa co., on the Salt R.
Phœnix, vil., New York, Oswego co., on the Oswego R.
Phœnix, Rhode Island. *See* **Phenix.**
Phœnix Islands, group, Pacific Ocean. Lat. 3° 11′ S., long. 170° 40′ W.
Phœnixville, bor., Pennsylvania, Chester co., on the Schuylkill R.
Phoqnes, Isle de, Tasmania, off E. coast of co. Pembroke.
Phoukok, French isl., in Gulf of Siam. Lat. 10° N., long. 104° E.
Phthiotis and Phocis, nom., Greece. Area 2349 sq. m.
Phulaguri, vil., Nowgong dist., Assam, India.
Phuljhar, chiefship, Sambalpur dist., Cent. Provs., India.
Phulmari, tn., Aurangabad dist., Haidarabad, India. Lat. 20° 8′ N.
Phulpur, *tahsil*, Allahabad dist., NW. Provs., India. Area 285 sq. m.
Phu-Yen, tn., Cochin China, 60 m. S. Quinhon. Lat. 13° 23′ N.
Piacenza, prov., Emilia, Italy. Area 965 sq. m.
Piacenza, city, Italy, cap. of above.
Piako River, New Zealand, flows N. through cos. of Piako, Ohinemuri, and Thames.
Pialba, tn., Queensland, 32 m. N. Maryborough.
Piall River, 24 Parganas dist., Bengal.
Piana dei Greci, tn., Sicily, 12 m. S. by W. Palermo
Pian Creek, New South Wales, co. Denham.
Pianella, tn., Italy, Teramo, 6 m. WNW. Chieti.
Pianello Citeriore, vil., Italy, 15 m. SW. Piacenza.
Piano di Sorrento, commune, Italy, on Bay of Naples.
Pianoro, tn., Italy, prov. and 12 m. S. Bologna.
Pianosa Island, Italy, in Tyrhennian Sea. Lat. 42° 35′ N., 10° 3′ E.
Piasina, Lake, Siberia, gov. Yeniseisk.
Piasina River, Siberia, gov. Yeniseisk, enters Arctic Ocean.
Piatigorsk, tn., Russia, gov. Stavropol, 25 m. SW. Georgievsk
Piatra, tn., Roumania, Moldavia, 45 m. W. Roman.
Piauhy, maritime state, Brazil. Area 116,524 sq. m.
Piauhy River, Brazil, state Piauhy, falls into the Caninde.
Piave River, Italy, falls into the Adriatic, 52 m. ENE. Venice.
Piavozero Lake, Russia, in W. of Archangel, 50 by 15 m.
Piazza, city, Sicily, prov. and 17 m. ESE. Caltanisetta.
Piazzola, tn., Italy, 11 m. NNW. Padua.
Pic, mountain, Quebec, Bonaventure co. Alt. 1200 ft.
Picardy, old prov., N. France, now deps. Aisne, Somme, Oise, Pas-de-Calais, and Yonne.
Piccanninny Creek, Victoria, cos. Gunbower and Bendigo.
Picerno, tn., Italy, prov. and 8 m. W. Potenza.
Pichincha, prov., NW. Ecuador.
Pichincha, volcano, Ecuador, in W. of Andes, 11 m. WNW. Quito.
Pickamink River. *See* **Iroquois R.**
Pickanoe River, Quebec, Pontiac co.
Pickering, vil., Ontario, co. and on Lake Ontario, 23 m. E. Toronto.
Pickering, tn., par., and tnship., N. Riding, Yorks, 10 m. N. Malton.
Pickering Peak. *See* **Koromba.**
Pickoocogon Lake, Ontario, S. of Albany R.
Pic-Nethon, highest of the Pyrenées. Alt. 11,168 ft.
Pico, isl. and volcano, Azores. 254 sq. m. Alt. 8376 ft.
Pic River, Ontario, from Lake McKay to Lake Superior.
Picton, vil., New South Wales, co. Camden, 53 m. SW. Sydney.
Picton, tn., New Zealand, 50 m. from Wellington.
Picton, tn. and port of entry, Ontario, 30 m. SE. Trenton.
Picton, Mount, Tasmania, co. Arthur.
Picton River, Tasmania, co. Arthur, flows N., trib. of the Huon R.
Pictou, spt., Nova Scotia, cap. of Pictou co., 52 m. E. by N. Truro.
Pictou Harbour and Island, Nova Scotia, Northumberland Strait.
Piddle River, Worcestershire, flows 12 m. SW. to the Avon.
Piddle River, Dorset, flows 20 m. SE. to Poole Harbour.
Piedimonte, tn., Sicily, in Catania, 10 m. SW. Taormina.
Piedimonte d'Alife, tn., S. Italy, 20 m. N. by E. Caserta.
Piedmont, compartimento, NW. Italy. 11,331 sq. m.
Piedmont, vil. and tnshp., W. Virginia, Mineral co.
Piedra Blanca, tn., Argentine Republic, 170 m. NNE. Rioja.
Piehirichi Pass, S. Australia, Flinders Range, co. Newcastle.
Piekar, vil., Prussian Silesia, 3 m. N. Beuthen.
Piel Island, N. Lancashire, 5 m. SE. Barrow in Furness.
Pieman River, Tasmania, part of boundary of co. Russell.
Pieman River, mining dist., Tasmania, co. Russell.
Pierce City, vil., Missouri, Lawrence co.
Pierce Point, N. Territory, Australia.
Pierceton, vil., Indiana, Kosciusko co.
Piermont, vil., New York, Rockland co., on the Hudson R.
Pierre, tn., cap. of S. Dakota. Lat. 44° 25′ N., long. 100° 18′ W.
Pierre, tn., France, dep. Saône-et-Loire, 20 m. N. Louhans.
Pierrelatte, tn., France, dep. Drôme, 13 m. S. Montelimar.
Pierreville, vil., Quebec, co. Yamaska, 28½ m. NE. Sorel.
Piesse Knob, mtn., New South Wales, co. Yancowinna.
Pietermaritzburg, tn., cap. of Natal. Lat. 29° 30′ S.
Pietra di Fusi, tn., Italy, Avellino, near Montefusco.
Pietra Galla, tn., Italy, prov. and 8 m. NNE. Potenza.
Pietraperzia, tn., Sicily, 6 m. SE. Caltanisetta.
Pietrasanta, tn., Italy, 20 m. NW. Lucca.
Pieve de Cairo, tn., Italy, prov. Novara, 14 m. SSE. Mortara.
Pieve Porto Morone, tn., Italy, prov. Pavia, on the Po.
Pigeon Bay, Ontario, Essex co., inlet of Lake Erie.
Pigeon Creek, Indiana, rises in Gibson co. and falls into the Ohio R.
Pigeon Island, off Vizagapatam dist., Madras. 17° 33′ N., 83° 14′ E.
Pigeon Island, off coast of N. Kanara dist., Bombay. Lat. 14° 1′ N.
Pigeon Lake, Alberta. Lat. 53° 12′ N., long. 113° 32′ W.
Pigeon Lake, Ontario, Peterborough co. Alt. 788 ft. above sea level.
Pigeonnière, La, vil., Quebec, 25 m. S. Montreal.
Pigeon River, Indiana and Michigan, falls into the St. Joseph R.
Pigeon River, Manitoba, falls into Lake Winnipeg.
Pigeon River, Ontario, falls into Lake Superior.
Piggoreet, tn., Victoria, 124 m. NW. Melbourne.
Pig River, Virginia, rises in the Blue Ridge and falls into Stannton R.
Pihani, *pargana*, Hardoi dist., Oudh. Area 80 sq. m.
Pihani, hdqrs. tn. and mun., Pihani *pargana*. 27° 37′ N., 80° 14′ E.
Pihej, tn., Baroda state, India.
Pihewa. *See* **Pehoa.**
Pike, vil. and tnshp., New York, Wyoming co., on Wiscoy Creek.
Pike Lake, NW. Territory, Canada, W. of Island Lake.
Pike Run, bor., Pennsylvania, Washington co., on Monongahela R.
Pikes Peak, peak of Rocky Mtns, Colorado, El Paso co. 14,336 ft.
Piketon, vil., Ohio, Pike co., on the Scioto R.
Pikope, vil., New Guinea, due N. of Bristow Island.
Pilar, tn., Brazil, state Alagoas, 18 m. W. Maceio.
Pilar, tn., Brazil, state and 113 m. NNE. Goyaz.
Pilat, Mont, France, in the Cevennes. Lat. 45° 24′ N. Alt. 4704 ft.
Pilatus, Mount, Switzerland, canton Unterwalden. Alt. 7288 ft.
Pilbarra, gold-field, Western Australia, NW. Division.
Pilcomayo River, S. America, flows 1000 m. SE. to the Paraguay.
Pilgrims, 4 rocky islets, Quebec, in R. St. Lawrence, below L'Islet.
Pilibhit, dist., NW. Provs., India. Area 1372 sq. m.
Pilibhit, *tahsil*, Pilibhit dist. Area 372 sq. m.
Pilibhit, hdqrs. tn., Pilibhit dist.
Pilkallen, tn., E. Prussia, 18 m. NE. Gumbinnen.
Pilkhuwa, tn., Meerut dist., NW. Provs., India.
Pilkington, tnshp., SE. Lancashire, Prestwich par.
Pill, vil., par., and eccl. dist., Somerset, 5 m. NW. Bristol.
Pillar, Cape, Tasmania, SE. extremity of Tasman Peninsula.
Pillar Mtn., Cumberland, 3½ m. SE. Ennerdale Water. Alt. 2927 ft.
Pillau, ft. spt., E. Prussia, 24 m. WSW. Königsberg.
Pill Creek, in Falmouth Harbour, Cornwall.
Pillgwenlly, eccl. dist., Monmouthshire, in Newport.
Pilliga, tn., New South Wales, co. Barradine, 384 m. NW. Sydney.
Pilning, eccl. dist. and vil., Gloucestershire, 9 m. N. Bristol.
Pilot Knob, vil., Missouri, Iron co.
Pilot Knob Mountain, Missouri, Iron co.
Pilot Mountain, N. Carolina. *See* **Ararat.**
Pilot Point, vil., Texas, Denton co.
Pilsen, tn., Bohemia, 53 m. WSW. Prague.
Pilton, par., Devon, opposite and mostly within Barnstaple.
Pimentel, spt., Peru, prov. Chielayo, 10 m. N. Eten.
Pimlico, eccl. dist. (St. Barnabas), Middlesex.
Pimlico, eccl. dist. (St. Gabriel), Middlesex.
Pin, River, Kangra dist., Punjab, trib of the Spiti.
Pinahat. *See* **Panahat.**
Pinakini River. *See* **Penner.**
Pinchard's Island, Newfoundland, Bonavista dist.
Pinchbeck, par. and vil., Lincolnshire, 2½ m. N. Spalding.
Pinchbeck, West, eccl. dist. and vil., Lincolnsh., 4 m. NW. Spalding.
Pinchi Lake, British Columbia, N. of Stuart Lake.
Pinchneyville, vil. and tnshp., Illinois, cap. of Perry co.
Pinczow, tn., Russian Poland, gov. and 24 m. SSW. Kielce.
Pind Dadan Khan, *tahsil*, Jehlam dist., Punjab, India. 887 sq. m.
Pind Dadan Khan, hdqrs. tn., Pind Dadan *tahsil*.
Pindigheb, *tahsil*, Rawal Pindi dist., Punjab, India. 1517 sq. m.
Pindigheb, hdqrs. tn., Pindigheb *tahsil*.
Pindus, mtns., N. Greece, between Albania and Thessaly. 8950 ft.
Pine Bluff, vil., Arkansas, cap. of Jefferson co.
Pine Creek, Indiana, rises in Benton co. and falls into the Wabash R.
Pine Creek, Ontario, Simcoe co., falls into Nottawasaga R.
Pine Creek, Pennsylvania, falls into branch of Susquehanna R.
Pinega, River, Russia, affluent of the Dwina, 50 m. SE. Archangel.
Pine Grove, Pennsylvania, Mercer co. *See* **Wolf Creek.**
Pine Grove, bor. and tnshp., Pennsylvania, Schuylkill co.
Pine Hill, tn., Queensland, 252 m. W. Rockhampton.
Pine Island, Quebec, in R. St. Francis, between Wickham and Upton.
Pine Island, vil. and tnshp., Minnesota, Goodhue co.
Pine Island Creek, Texas, rises in Polk co., falls into the Neches R.
Pine Lake, Ontario, in lat. 49° 50′ N., long. 91° 20′ W.
Pine Lake, Ontario, on Kenogami R.
Pine Plains, vil. and tnshp., New York, Dutchess co.
Pine River, British Columbia, falls into Peace R.
Pine River, Saskatchewan, falls into Cross Lake.
Pine River, Michigan, falls into Tittabawassee R.
Pine River, Michigan, the name of several small streams.
Pine River, Wisconsin, flows through Waushara co.
Pine Rock, Queensland, half-way between Cape Palmerston and the Great Barrier Reef.
Pinerolo, tn., N. Italy, prov. and 23½ m. SW. Turin.
Pinery Hill, S. Australia, 60 m. E. of co. Lytton.
Pines, Isle of, French isl. of the Pacific, SE. of New Caledonia.
Pines, Isle of, isl., W. Indian Archipelago, 50 m. S. Cuba.
Pines Station, The, S. Australia, Great Salt Lake dist.
Pineville, vil. and tnshp., Louisiana, Rapids par., on the Red R.
Ping Yang, city, China, prov. Shan-Si, on the Fuen Ho.
Ping Yang, tn., China, prov. Quei Chow. Lat. 26° 37′ N., 105° 41′ E.
Pinjar, vil., Berar, Akola dist. Lat. 20° 33′ N., long. 77° 17′ E.
Pinjarrah, tn., W. Australia. Lat. 32° 37′ S., long. 115° 55′ E.
Pinjaur, tn., Patiala state, Punjab. Lat. 30° 48′ N., long. 76° 59′ E.
Pinkie, battlefield, Scotland, in E. vicinity Musselburgh. Battle 1547.
Pinne, tn., Prussia, 29 m. WNW. Posen.
Pinneberg, tn., Prussia, Holstein, 11 m. NW. Hamburg
Pinner, par. and vil., NW. co. Middlesex, 2½ m. NW. Harrow.
Pinnette Harbour, Prince Edward Island, Queen's co., on S. shore.
Pinoso, vil., Spain, in Andalusia, 29 m. W. Alicante.
Pinos Puente, tn., Spain, 11 m. NW. Granada.
Pinsk, tn., W. Russia, gov. Minsk, 210 m. from Warsaw.
Pinu. *See* **Pin River.**
Pinxton, vil., Derbyshire, and par. partly in Notts, 3 m. E. Alfreton.
Pinzgau, mtn. dist., Austria, prov. Salzburg.
Pioche, vil., Nevada, cap. of Lincoln co.
Piombino, coast tn., Italy, opposite Elba. Lat. 42° 55′ N.
Pioneer, vil., Ohio, Williams co., on St. Joseph R.
Pioneer River, Queensland, falls into ocean at Mackay.
Piossasco, vil., Italy, prov. and 13 m. SW. Turin.
Piotrkov, gov., Russian Poland. Area 4729 sq. m.
Piotrkov, chief tn. of above, on R. Strada.
Piove di Sacco, tn., Italy, Padua, 17 m. SW. Venice.
Pipalgaon, vil., Chanda dist., Cent. Provs., India.
Piparia, vil., Jabalpur dist., Cent. Provs., India.
Piparia, vil., Kawardha state, Cent. Provs., India.
Piparwani, vil., Seoni dist., Cent. Provs., India.
Pipeclay Plain, Victoria, co. Weeah.
Pipe Creek, Indiana, rises in Grant co. and falls into the Wabash R.
Piperno, tn., S. Italy, 15 m. SW. Frosinone.
Piper River, Tasmania, co. Dorset, flows N., falls into Noland Bay.
Piper's River, Lower, tn., Tasmania, co. Dorset.
Piplianagar, guaranteed chiefship, Cent. Provs., India.
Pippli, *tahsil*, Ambala dist., Punjab, India. Area 745 sq. m.
Pippli, vil., Balasor dist., Bengal. Lat. 21° 34′ N., long. 87° 22′ E.
Pipraich, vil., Gorakhpur dist., NW. Provs., India.
Piqua, city, Ohio, Miami co., on the Great Miami R.
Piræus, spt. tn., Greece. Lat. 37° 55′ N., long. 23° 45′ E.
Piraino, tn., Sicily, on N. coast, 40 m. WSW. Messina.
Piram. *See* **Perim.**
Piranhas, Rio, NE. Brazil, flows 217 m. to the Atlantic.
Pirano, spt., Istria, 8 m. SW. Tricste.
Piratinim, tn., Brazil, state Rio Grande do Sul.
Piremedi, ft. tn., Turkey, Albania.
Piriatin, tn., Russia, gov. Poltava, 26 m. NW. Lubny.
Piritu, coast tn., Venezuela, opposite Piritu Islands.
Piritu Islands, Carribean Sea, off coast of Venezuela.
Pirmaid, hill stn., Travancore state, Madras. Lat. 9° 36′ N., 77° E.
Pir Mango. *See* **Magar Talao.**
Pirmasens, tn., Rheinish Bavaria, 13 m. E. Zweibrücken.
Pirna, tn., Saxony, on R. Elbe, 11 m. SE. Dresden.
Pirnagar, *pargana*, Sitapur dist., Oudh. Area 44 sq. m.
Pirnitz, tn., Moravia, 8 m. SE. Iglau.
Pironghia, tnshp., New Zealand, co. Raglan, on the Waipa R.
Pirot, tn., Servia, on R. Nishava, 156 m. SE. Belgrade.
Pirozpur, sub-div., Bakarganj dist., Bengal. Area 692 sq. m.
Pirpainti, vil., Bhagalpur dist., Bengal.
Pir Panjal, mtn. range, Kashmir. Alt. 16,500 ft. above sea.
Pirron Yalloch, tnshp., Victoria, co. Polwarth, 104 m. SW. Melbourne.
Pisa, prov., Italy. Area 1180 sq. m.
Pisa, cap. city of above, on R. Arno. Lat. 43° 45′ N.
Pisa, Mount, New Zealand, co. Lake.
Pisagua, spt., Chili, in the territory of Tarapaca.
Pisangan, tn., Ajmere dist., Rajputana. Lat. 26° 24′ N., 74° 25′ E.
Piscataqua River New Hampshire, its mouth forming Portsmouth harbour.
Piscataquis River, Maine, falls into Penobscot R.
Pisco, spt. tn., Peru, dep. Ica, on Pacific Ocean.
Piseco Lake, New York, Hamilton co.
Pisek, tn., Bohemia, 24 m. WSW. Tabor.
Pishin, dist. and vil., British Baluchistan. Lat. 30° 27′ N., 67° E.
Pishtaka Lake, Illinois, Lake co., an extension of the Fox R.
Pishtaka River. *See* **Fox River.**
Pisino, tn., cap. of Istria, 34 m. SE. Tricste.
Pisogne, vil., Italy, 23 m. ENE. Bergamo, on Lake Iseo.
Pisonia Island, Queensland, one of the Wellington Islands.
Pisticci, tn., Italy, Basilicata, 19 m. S. Matera.
Pistill, coast par. and vil., Carnarvonshire, 5½ m. NW. Pwllheli.
Pistoja, tn., Italy, Tuscany, 21 m. NW. Florence.
Pistolet Bay, Newfoundland, White Bay district.
Pisnerga, River, NW. Spain, flowing 155 m. to the Ducro.
Pitari, tn., Unao dist., Oudh.
Pitarpunga Lake, New South Wales, co. Caira.
Pitcairn Island, Pacific Ocean. Lat. 25° 3′ S., long. 130° 8′ W.
Piteå, spt., Sweden, on Piteå R. Lat. 65° 20′ N., long. 21° 30′ E.
Piteå River, N. Sweden, falls into Gulf of Bothnia, near Piteå.
Pitesti, tn., Roumania, 65 m. NW. Bucharest.
Pitfield, tnshp., Victoria, co. Grenville, 104 m. W. Melbourne.
Pithapur, *taluk*, Godavari dist., Madras. Area 200 sq. m.
Pithapur, tn., Godavari dist., Madras. Lat. 17° 6′ N., long. 82° 18′ E.
Pithiviers, tn., France, dep. Loiret, 25 m. NE. Orléans.
Pithoragarh, military cant., Kumaun dist., NW. Provs., India.
Pithoria, estate and vil., Sagar dist., Cent. Provs., India. 51 sq. m.
Pithyusæ Islands, Spain, S. of Majorca. Lat. 38° 50′ N., long. 1° 30′ E.
Pitic, tn., Mexico, state Sonoro, 95 m. SW. Arispe.
Pitigliano, tn., Italy, prov. Siena, 29 m. ESE. Grosseto.
Pitihra, estate, Sagar dist., Cent. Provs., India. Area 120 sq. m.
Pitkin, vil., Colorado, Gunnison co.
Pitlad. *See* **Petlad.**
Pitlochry, vil., Perthshire, on R. Tummel, 28½ m. NW. Perth.
Pitminster, par. and vil., Somerset, 4½ m. S. Taunton.
Pitsburg. *See* **Pittsburg.**
Pitschen, tn., Prussian Silesia, 33 m. NNE. Oppeln.
Pitsligo, coast par., N. Aberdeenshire, 1 m. S. Rosehearty.
Pitsligo, New, tn. and *q.s.* par., N. Aberdeenshire, 4 m. W. Strichen.
Pitsmoor, eccl. dist., W. Riding, Yorkshire.
Pittenweem, spt. tn. and par., Fife, 1¼ m. W. Anstruther.
Pitthem, tn., Belgium, W. Flanders, 15 m. SE. Bruges.
Pittington, par. and tnshp., Durham, 3½ m. NE. Durham.
Pitt Island, Brit. Columbia, between Grenville and Principe Chans.
Pitt Lake, British Columbia, E. of Vancouver.
Pitt Portion, eccl. div., Devon, within Tiverton.
Pitt River, California, falls into the Sacramento R.
Pittsburg, city, Pennsylvania, cap. of Alleghany co.
Pittsburg, vil., Texas, cap. of Camp co.
Pittsfield, vil. and tnshp., Illinois, Pike co.
Pittsfield, city, Massachusetts, cap. of Berkshire co.
Pittsford, vil. and tnshp., New York, Monroe co., on the Erie Canal.
Pittsford, vil. and tnshp., Vermont, Rutland co., on Otter Creek.
Pittston, Pennsylvania, Luzerne co., on branch of Susquehanna R.
Pittsworth, tn., Queensland, co. Aubigny, 137 m. from Brisbane.
Pitt Town, vil., New South Wales, co. Cumberland, 38 m. W. Sydney
Pittville, eccl. dist., Gloucestershire, Cheltenham par.
Pitt Water, inlet, Tasmania, co. Monmouth, 9 m. long.
Pittwater. *See* **Sorell.**
Piura, dep., Peru.
Piura, tn., Peru, cap. of above, 120 m. NNW. Lambayeque.
Pizzeghettone, ft. tn., Italy, on R. Adda, 12 m. WNW. Cremona.
Pizzo, city, Italy, Catanzaro, on Gulf of Santa Eufemia.
Pizzoli, tn., Italy, 6 m. NNW. Aquila.
Place Feii, mtn., Westmorland, 1 m. NE. Patterdale. Alt. 2154 ft.
Placentia, port of entry, Newfoundland, on Avalon Peninsula.
Placentia Bay, inlet, SE. coast of Newfoundland. 47° 5′ N., 54° 0′ W
Placerville, tn. and tnshp., California, cap. of El Dorado co.
Pladda, isl., Argyllshire, Jura par.
Pladda, isl., Buteshire, off SE. point of Arran Island.
Plainby, tnshp., Queensland, dist. Leichhardt.
Plain City, vil., Ohio, Madison co.
Plainfield, vil. and tnshp., Illinois, Will co., on the Du Page R.
Plainfield, vil., Indiana, Hendricks co.
Plainfield, city, New Jersey, Union co.
Plains of Abraham, SW. of Quebec city.
Plains of Promise, Queensland, in N. of dist. Burke.
Plainview, vil. and tnshp., Minnesota, Wabasha co.
Plainwell, vil., Michigan, Alleghan co., on the Kalamazoo R.
Plaister Cove. *See* **Port Hastings.**
Plaistow (St. Andrew), eccl. dist., Essex, in West Ham.
Plaistow (St. Mary), eccl. dist., Essex, in West Ham.
Plaistow, eccl. dist., Kent, 8 m. SE. London.
Plan, tn., Bohemia, 31 m. WNW. Pilsen.
Plana Island, Spain, prov. Alicante. Lat. 38° 11′ N., long. 0° 29′ W.
Plano, vil., Illinois, Kendall co.
Plano, vil., Texas, Collin co.
Plantation, *q.s.* par., in SW. suburbs of Glasgow, Renfrew, and Lanark shires.
Plaquemine, Louisiana, cap. of Iberville par., on the Mississippi R.
Plaquemines, par., Louisiana. Area 930 sq. m.
Plasencia, city, Spain, prov. Caceres, 44 m. NW. Almaraz.
Plassey, battlefield, Bengal. Lat. 23° 47′ N., long. 88° 17′ E.
Plata, La. *See* **Argentine Republic.**
Plate River, *See* **Rio de la Plata.**
Platform Bluff, mtn, Tasmania, co. Monmouth.
Piat Saline, bay, on N. side of Alderney, Channel Islands.
Platte City, vil., Missouri, cap. of Platte co., on the Platte R.
Platten, tn., Bohemia, in the Erzgebirge.
Platten Zee, lake, Hungary, 55 m. SW. Buda-Pesth. Area 266 sq. m.
Platte River, Iowa and Missouri, falls into the Missouri R.
Platte River, Michigan, falls into Lake Michigan.
Platte River, Nebraska, Lincoln co., falls into the Missouri R.
Platteville, vil. and tnshp., Wisconsin, Grant co., on Little Platte R.
Platting, tn., Lower Bavaria, on the Isar.
Plattsburg, vil., Missouri, cap. of Clinton co.
Plattsburg, prt. of entry and tnshp., New York, cap. of Clinton co.
Plattsburg, bor., New South Wales, 85 m. N. Sydney.
Plattsmouth, vil. and tnshp., Nebraska, cap. Cass co., on Missouri R.
Plattsville, vil., Ontario, co. Oxford, on R. Nith, 4 m. NE. Bright.
Plau, tn., Mecklenburg-Schwerin, 37 m. ESE. Schwerin.
Planen, tn., Saxony, 61 m. SW. Leipzig, on White Elster R.
Playfair, Mount, Queensland, dist. Warrego.
Play Green Lake, Canada, a NE. arm of Lake Winnipeg.
Plean, *q.s.* par. and vil., Stirlingshire, 3 m. SE. Banuockburn.
Pleasant Creek. *See* **Stawell.**
Pleasant Grove, vil., Utah, Utah co.
Pleasant Hill, tn. and tnshp., Missouri, Cass co.
Pleasant Lake, Indiana, an enlargement of Pigeon R., in Steuben co.
Pleasanton, vil., Kansas, Linn co.
Pleasant Valley, vil., Pennsylvania, Luzerne co.
Pleasantville, Pennsylvania, Venango co.
Pleasantville Station, vil., New York, Westchester co.
Pleasley, par. and vil., Derbyshire, on R. Meden.
Pleasure Island, in Lake Ontario, opposite Toronto.
Pleck and Bescot, eccl. dist., Staffordshire, on S. side of Walsall.
Pleinmont Point, rocky prom., forming SW. extremity of Guernsey.
Plemonstall, par., Cheshire, on NE. side of Chester.
Plemont Point, rocky prom., on NW. coast of Jersey, Channel Is.
Plencia, spt., Spain, in Biscay, 14 m. NW. Bilbao.
Plenty, Bay of. *See* **Bay of Plenty.**
Pleschen, tn., Prussia, 54 m. SE. Posen.
Pless, tn., Prussian Silesia, 68 m. SE. Oppeln.
Plestcheievo, Lake, Russia, 70 m. NW. Vladimir.
Plettenberg, tn., Westphalia, 16 m. SSW. Arnsberg.
Plettenberg Bay, on coast of Cape Colony. Lat. 34° 23′ E.
Plevna, ft. tn., Bulgaria. Lat. 43° 35′ N., long. 24° 30′ E.
Plinlimmon, mtn., Wales, 10 m. W. Llanidloes. Alt. 2469 ft
Plock, gov., Russian Poland. Lat. 52° 30′ N., 19° 30′ E.
Plock, city, in above gov., 58 m. WNW. Warsaw.
Plœmeur, coast vil., France, dep. Morbihan.
Ploen, tn., Holstein, 17 m. SE. Kiel.
Ploermel, tn., France, dep. Morbihan, 25 m. NE. Vannes.
Ploesti, tn., Roumania, 33 m. NNE. Bucharest.
Ploenc, tn., France, dep. Côtes-du-Nord, 13 m. S. St. Brieuc.
Plombières, tn., France, dep. Vosges, 14 m. S. Epinal.
Plomer Point, New South Wales, co. Macquarie.
Plonsk, tn., Poland, 30 m. ENE. Plock.
Plouagat, tn., France, Côtes-du-Nord, 8 m. E. Guingamp.
Plouzévédé, vil., France, dep. Finistère, 13 m. WNW. Morlaix.
Plover River, Wisconsin, falls into the Wisconsin R.

Plumb Island, one of the Scilly Islands, NW. of St. Martin's
Plumb Island, New York. *See* **Plum Island.**
Plum Creek, Nebraska, rises in Butler co., falls into the Big Blue R.
Plume Creek, Alberta, falls into Red Deer R.
Plumgut, chan., New York, between Plum I. and Oyster Pond Point.
Plum Hollow, vil., Iowa, Fremont co.
Plum Island, Massachusetts, between Ipswich and Merrimack Rs
Plum Island, New York, in Long Island Sound.
Plum River, channel, Massachusetts, between Plum I. and mainland.
Plumstead, par., Kent, within parl. bor. of Woolwich.
Pluto, Mount, Queensland, dist. Leichhardt.
Pluvigner, tn., France, dep. Morbihan, 18 m. ENE. Lorient.
Plymouth, spt., Devon, 53 m. SW. Exeter. 50° 22′ N.
Plymouth, vil., California, Amador co.
Plymouth, vil., Illinois, Hancock co.
Plymouth, vil., Indiana, cap. of Marshall co.
Plymouth, tn., tnshp., and port of entry, Massachusetts, cap. of Plymouth co. Lat. 42° 0′ N., long. 70° 40′ W.
Plymouth, vil. and tnshp., Michigan, Wayne co., on the Rouge R
Plymouth, vil. and tnshp., New Hampshire, Grafton co.
Plymouth, vil., tnshp., and port of entry, N. Carolina, cap. of Washington co.
Plymouth, vil. and tnshp., Ohio, Richland co.
Plymouth, bor. and tnshp., Pennsylvania, Luzerne co.
Plymouth Charles, par., Devon. Area 1542 acres.
Plymouth St Andrew, par., Devon. Area 1820 acres.
Plympton, tn., Devon, 4½ m. E. Plymouth.
Plympton St. Mary, par. and vil., Devon, 4½ m. NE. Plymouth.
Plym River, Devon, falls into Plymouth Sound.
Plymstock, par., tnshp., and vil., Devon, 3 m. SE. Plymouth
Plynlimmon. *See* **Plinlimmon.**
Pniel, miss. stn., Griqualand W., on Vaal R., 470 m. from Natal.
Puom penh, tn., Cambodia, near Udong.
Po, River, Italy, Piedmont and Lombardy, falls into the Adriatic.
Poccaliong Mount, New South Wales, co. Blaxland.
Pocklington, tn., par., and tnshp., Yorks, 7 m. NW. Mkt. Weighton.
Pocomoke City, vil. and tnshp., Maryland, Worcester co.
Pocomoke River, Maryland and Delaware, falls into Chesapeake Bay.
Pocotaligo River, W. Virginia, falls into Great Kanawha R.
Pocziuka. *See* **Potchinki.**
Poddaturu. *See* **Proddatur.**
Podgoritza, tn., Montenegro, 38 m. N. Scutari.
Podgorze, tn., Galicia, on the Vistula.
Podolia, gov., S. Russia, N. of Bessarabia. 10,223 sq. m.
Podolsk, tn., Russia, 20 m. SSW. Moscow.
Poesteukill River, New York, trib. of the Hudson R.
Pogutchawan Lake, Ontario, Algoma dist.
Pohenegamook, Lake, Quebec, Kamouraska co.
Pohra, vil., Bhandara dist., Central Provs., India.
Poini River, Arcot dist., Madras.
Point Alexander, set., Ontario, Renfrew co., 39 m. from Pembroke.
Point-aux-Pins, Ontario, Kent co., in Lake Erie.
Point Calimere. *See* **Calimere.**
Point-de-Galle. *See* **Galle.**
Point des Monts, Quebec, Saguenay co.
Pointe-à-Pitre, tn., Guadeloupe.
Pointe-aux-Vaches, promontory, Quebec, co. Saguenay.
Pointe-du-Lac, vil., Quebec, St. Maurice co., 86 m. NNE. Montreal
Point Elward, vil., Ontario, Lambton co., 168 m. W. Toronto.
Point Levis. *See* **Levis.**
Point Pedro, tn., Ceylon, at the N. point.
Point Pleasant, vil., New Jersey, Ocean co.
Point Pleasant, vil., W. Virginia, cap. of Mason co.
Point Sbediac Bay, New Brunswick, Westmoreland co.
Poirino, tn., Italy, prov. and 14 m. SE. Turin.
Poissy, tn., France, dep. Seine-et-Oise, on the Seine.
Poitiers, tn., France, 60 m. SSW. Tours. Lat. 46° 35′ N.
Poitou, old prov., France, of which Poitiers was cap.
Pokarae, tnshp., New Zealand, on E. coast of co. Cook.
Pokaran, tn., Jodhpur state, Rajputana. Lat. 26° 55′ N., 71° 57′ E.
Pokemouche River, New Brunswick, Gloucester co.
Pokerua, Lake, New Zealand, co. Grey.
Pokri, vil., Garwhal dist., NW. Provs., India.
Pol, petty state, Mahi Kantha, Gujarat, Bombay.
Pola, chief naval stn. of Austria, 75 m. S. Trieste.
Poland, country of Europe, now divided between Austria, Prussia, and Russia. Area of Russian portion 43,195 sq. m.
Polann, vil., Bohemia, 60 m. NE Prague.
Polavaram, estate, Godavari dist., Madras.
Polcenigo, tn., Italy, prov. Udine, 7 m. N. Sacile.
Polch, tn., Rhenish Prussia, 13 m. WSW. Coblentz.
Polekurru, tn., Godavari dist., Madras. Lat. 16° 47′ N., 82° 18′ E.
Polesworth, par. and vil., Warwickshire, 4 m. SE. Tamworth.
Poli, tn., Cuddapah dist., Madras. Lat. 14° 12′ N., long. 79° 13′ E.
Policastro, tn., Italy, Catanzaro, 18 m. WNW. Cotrone.
Policzka, tn., Bohemia, 28 m. SE. Chrudim.
Polignac, tn., France, dep. Haute-Loire, 2 m. NW. Puy.
Polignano, tn., Italy, 26 m. ESE. Bari.
Poligny, tn., France, dep. Jura, 14 m. NE. Lons-le-Saulnier.
Polillo, one of the Philippine Islands, E. of Luzon.
Polistena, tn., Italy, prov. Reggio di Calabria.
Politz, tn., Pomerania, on the Oder, 9 m. N. Stettin.
Polizzi, tn., Sicily, prov. Palermo, 17 m. SW. Cefalu.
Polla, tn., Italy, prov. Salerno, 10 m. NNW. Sala.
Pollachi, *taluk*, Coimbatore dist., Madras. Area 710 sq. m.
Pollachi, hdqrs. tn., Pollachi *taluk*. Lat. 10° 39′ N., long. 77° 3′ E.
Pollard Head, Tasmania, on W. coast of co. Arthur.
Pollenza, tn., Italy, prov. and 4 m. W. Macerata.
Pollenza, tn., Majorca, 28 m. NE. Palma.
Pollilur, tn., Chengalpat dist., Madras. Lat. 12° 58′ N., 79° 45′ E
Pollino, Monte, mtn. grp., Italy. Lat. 39° 53′ N. Alt. 7451 ft.
Pollottallaka, Lake, New South Wales, co. Werunda.
Pollnow, tn., Pomerania, 20 m. ESE. Cöslin.
Polloksbaws, tn., Renfrewshire, in SW. suburbs of Glasgow.
Pollokshields, tn. and *q.s.* par., Renfrewshire, SW. suburbs Glasgow
Pollokshields East, tn., Renfrewshire, in SW. suburbs of Glasgow.
Pollrone, par., S. co. Kilkenny, 4 m. SE. Pilltown.
Polmadie, S. suburb of Glasgow, Renfrewshire.
Polmont, par. and vil., Stirlingshire, 3 m. E. Falkirk.
Polna, tn., Bohemia, 33 m. SSE. Czaslau.
Polo, vil., Illinois, Ogle co.
Polotsk, tn., Russia, gov. Vitebsk, on R. Dvina.
Poltava, gov., S. Russia. Area 19,265 sq. m.
Poltava, city, cap. of above, 70 m. WSW. Kharkov.
Poltonhall and Dalhousie Colliery, vil., Edinburghshire, 1½ m. S. Lasswade.
Polur, *taluk*, N. Arcot dist., Madras. Area 443 sq. m.
Polur, hdqrs. tn., Polur *taluk*. Lat. 12° 30′ N., long. 79° 9′ E.
Polynesia, one of three divs. of Oceania, comprises groups of isls. of the Pacific.
Polzin, tn., Pomerania, 31 m. SW. Kösliu
Pomahamba, vil., Bolivia, 136 m. SE. Chuquisaca.
Pomabamba, tn., Peru, dep. Ancachs, 43 m. NNE. Chuquisaca.
Pomarance, tn., Italy, prov. Pisa, 7 m. S. Volterra.
Pomarico, tn., Italy, Basilicata, 11 m. SE. Matera.
Pombal, tn., Brazil, state and 250 m. W. Parahiba.
Pombal, tn., Portugal, Estremadura, 20 m. NE. Leiria.
Pomerania, prov., N. Prussia. Lat. 54° 0′ N., 15° 0′ E.
Pomeroy, city, Ohio, cap. of Meigs co., on the Ohio R.
Pomfret. *See* **Pontefract.**
Pomigliano d'Arco, tn., Italy, 8 m. NE. Naples.
Pomme de Terre, River, Minnesota, falls into Minnesota R.
Pomme de Terre, River, Missouri, falls into the Osage R.
Pomona Island (British), Namaqualand.
Pomona Island, Orkney, 24 m. long by 16½ m.
Pompeii, celebrated ruined city, Italy, 15 m. SE. Naples
Pompey Smash, vil., Maryland, Alleghany co.
Pompton, River, New Jersey, falls into the Passaic R.
Ponampet, vil., Coorg, India.
Ponani, *taluk*, Malabar dist., Madras. Area 390 sq. m.
Ponani, hdqrs. tn., Ponani *taluk*. Lat. 10° 47′ N., long. 75° 57′ E.
Ponani, River, Madras, falling into sea at Ponani.
Ponca, vil. and tnshp., Nebraska, cap. of Dixon co.
Ponca, River, Dakota, rises in Tripp co. and falls into Missouri R.
Ponce, tn., Porto Rico, near the S. coast.
Ponce de Leon Bay, Florida, opening off the Gulf of Mexico.
Pondicherri, French set., Madras, India.
Pondicherri, tn. and cap. of above. 11° 55′ N., 79° 52′ E.
Pond Island, Maine, in the mouth of the Kennebec R.
Pondoland, Brit. ter., between Cape Colony and Natal. 3578 sq. m.
Pond River, Kentucky, rises in Todd co. and falls into the Green R.
Poneviezh, tn., Russia, gov. Kovno, 84 m. NNW. Vilna.
Poney Hollow, vil., New York, Tompkins co.
Ponferrada, tn., Spain, prov. and 47 m. W. Leon.
Pongau, dist., Salzburg, Austria. Lat. 47° 24′ N., long. 13° 15′ E.
Ponneri, *taluk*, Chengalpat dist., Madras. Area 347 sq. m.
Ponneri, hdqrs. tn., Ponneri *taluk*.
Pons, tn., France, dep. Charente-Inférieure, 12 m. SSE. Saintes.
Pons, tn., France, dep. Hérault, 58 m. WSW. Montpellier.
Ponsacce, tn., Italy, 16 m. SE. Pisa.
Poneonby, suburb of Auckland, New Zealand, 2½ m. from city.
Pont, River, Northumberland, trib. of the Blyth R.
Ponta, tn., Italy, 25 m. N. Turin.
Pontac, tn., France, dep. Basses-Pyrénées, 15 m. SE. Pau.
Ponta Delgada, tn., Azores, on São Miguel I.
Pontafel, vil., Austria, in Carnic Alps. Lat. 46° 30′ N., 13° 18′ E.
Pont-à-Mousson, tn., France, dep. Meurthe, on the Moselle.
Pontarlier, tn., France, dep. Doubs, 36 m. SE. Besançon.
Pontassieve, tn., Italy, 12 m. E. Florence.
Pont Audemer, tn., France, dep. Eure, 42 m. NW. Evreux.
Pont Bleiddyn, eccl. dist., Flintshire, Mold par.
Pontchartrain, Lake, Louisiana, 6 m. N. New Orleans. 960 sq. m.
Pont-de-Roide, vil., France, dep. Doubs, on R. Doubs.
Pont-de-Vaux, tn., France, dep. Ain, 20 m. NW. Bourg.
Pont-du-Château, tn., France, dep. Puy-de-Dôme.
Pontebba, vil., Italy, prov. Udine, 8 m. NNE. Moggio.
Pontecorvo, tn., S. Italy, prov. Caserta, 28 m. S. Sora.
Pontedera, tn., Italy, prov. and 13 m. ESE. Pisa.
Pontefract, bor., W. Riding, Yorks, 10 m. E. Wakefield.
Ponte Lagoscuro, tn., Italy, 2½ m. N. Ferrara.
Ponteland, par., tnshp., and vil., Northumberland, on R. Pont.
Ponte Landolfo, tn., Italy, 19 m. S. Campobasso.
Ponteebury, par. and vil., Shropshire, 8 m. SW. Shrewsbury.
Pontevedra, tn., Spain, cap. of above, 13 m. NNE. Vigo.
Pontevedra, prov., Spain. Area 1696 sq. m.
Pontevico, tn., Italy, 19 m. SSW. Brescia, on the Oglio.
Pontiac, city and tnshp., Illinois, cap. of Livingstone co.
Pontiac, city, Michigan, cap. of Oakland co., on the Clinton R.
Pontianak, tn., Borneo, on W. coast. Lat. 0° 3′ S., long. 109° 15′ E
Ponticelli, vil., Italy, 4 m. E. Naples.
Pontifical States, former div. of Italy.
Pontine Marsbee, Campagna di Roma, Italy, marshy tract.
Pontivy, tn., France, dep. Morbihan, 30 m. NNW. Vannes.
Pont-l'Abbé, coast tn., France, dep. Finistère, 10 m. SSW. Quimper.
Pont l'Abbé, vil., France, Charente-Inférieure, on R. Arnoult
Pont-l'Evêque, tn., France, dep. Calvados, 25 m. ENE. Caen.
Pontlieue, vil., France, dep. Sarthe, on the Huisne.
Pontlottyn, eccl. dist. and vil., Glamorgan, 1 m. SE. Rhymney.
Pontnewynydd, eccl. dist., Monmouthshire, on R. Avon.
Pontoise, tn., France, dep. Seine-et-Oise, 19 m. NW. Paris.
Pontorson, tn., France, dep. Manche, at mouth of Quesnon R.
Pontremoli, tn., Italy, prov. Massa e Carrara.
Pont St. Esprit, tn., France, dep. Gard, on the Rhône.
Pont St. Maxence, tn., France, dep. Oise, on R. Oise.
Pont Vian, vil., Quebec, co. Laval, 1 m. from Ste. Rose
Pontville, tn., Tasmania, co. Monmouth, 17 m. N. Hobart.
Pontypool, tn., Monmouthshire, 8½ m. N. Newport.
Pontypridd, tn. Glamorgan, 12 m. NW. Cardiff.
Ponui Island, New Zealand, between Waikeki I. and co. Manukau.
Ponza, chief of grp. of small islands, S. Italy, off coast of Campania.
Ponzone, tn., Italy, prov. Alessandria, 9 m. SE. Acqui.
Poo-Ching-Hien, tn., China, on a trib. of the Min.
Pool, isl., Maryland, in Chesapeake Bay, off mouth of Gunpowder R.
Pool, Middle, tnshp., Montgomeryshire, Welshpool par.
Pool, Lower, tnshp., Montgomeryshire, Welshpool par.
Poole, bor., par., spt., co. in itself, Dorset, 5 m. W. Bournemouth.
Poole Mount, New South Wales, co. Poole.
Poolewe, *quoad sacra* par. and vil., Ross, 6 m. S. Aultbea.
Pool'e Island, Newfoundland, 2 m. from Green's Pond
Poolvash Bay, on S. coast of Isle of Man.
Poona, dist., Bombay. Area 5369 sq. m.
Poona, tn. and cant., Poona dist 18° 30′ N., 73° 55′ E.
Pooncarie, tn., New South Wales, co. Perry, 780 m. W. Sydney.
Poopelloe Lake, New South Wales, co. Werunda.
Poor Knighte, islands and rocks, New Zealand, off co. Whangarei
Popacton River, New York, a branch of the Delaware R.
Popayan, tn., Colombia, state Cauca.
Poperinghe, tn., Belgium, W. Flanders, 32 m. SW. Bruges
Popham Bay, N. Territory, Australia, N. of Cape Don.
Popilta Lake, New South Wales, co. Windeyer.
Poplar, par., Middlesex, London, in Tower Hamlets.
Poplar, E. suburb of London, Middlesex, in Tower Hamlets.
Poplar Bluff, vil. and tnshp., Missouri, cap. of Butler co.
Poplar River, Keewatin, flows from Middle Lake to Lake Winnipeg.
Popo, tn., Guinea, 15 m. W. Whydah.
Popocatepetl, active volcano, Mexico, 35 m. SW. Puebla. 17,784 ft.
Popoli, tn., Italy, prov. Aquila, 8 m. NNW. Sulmona.
Popova Gora, mtn., Russia, SW. Novgorod. Alt. 1152 ft.
Poppelsdorf, vil., Rhenish Prussia, 1 m. SW. Bonn.
Poppi, tn., Italy, on the Arno, 26 m. E. Florence.
Pora, two isls. off W. coast Sumatra. Lat. 1°-2° 30′ S.
Porakad, tn., Travancore state, Madras Lat. 9° 21′ N., 76° 25′ E.
Porangahau, tnshp., New Zealand, 74 m. from Napier.
Porangahau River, New Zealand, flows E. through co. Patangata.
Porbandar, native state, Bombay Area 636 sq. m.
Porbandar, chief tn. and port, Porbandar state. 21° 37′ N., 69° 48′ E.
Porcher Island, British Columbia, in lat. 54° 0′ N.
Porchester, par. and vil., Hants, 4 m. NW. Portsmouth
Porcia, tn., Italy, prov. Udine, 2 m. SW. Pordenone.
Porco, mtn. peak, Bolivian Andes. Lat. 19° 45′ S. Alt. 16,000 ft
Porco, tn., Bolivia, 25 m. SW. Potosi.
Porcrasa Bay, St. Mary's, Scilly Islands, near Hugh Town
Porcuna, tn., Spain, prov. and 21 m. WNW. Jaen.
Porcupine, Cape, Nova Scotia, Guysborough co.
Porcupine Flat, tn., Victoria, co. Talbot, 92 m. NW. Melbourne.
Porcupine Hills, Alberta, in lat. 50° N., long. 114° W.
Porcupine Mountains, Saskatchewan and Manitoba.
Pordenone, tn., N. Italy, prov. Udine, 50 m. NNE. Venice.
Poretchie, tn., Russia, gov. and 40 m. NNW. Smolensk.
Porgus Bank, shoal, off SW. coast of Pembrokeshire.
Porlock Bay, off the Bristol Channel, 4½ m. wide
Porloe Cove, on W. coast of Cornwall, 2½ m. SE. Land's End.
Pornanyon Cove, Cornwall, in S. vicinity of Cape Cornwall.
Porndon, Mount, Victoria, co. Heytesbury, 7 m. SW. L. Corangamite.
Pornic, spt., France, dep. Loire-Inférieure, 30 m. WSW. Nantes
Porongahau. *See* **Porangahan.**
Porpoise Head, S. Australia, Backstairs Passage, co. Hindmarsh.
Porrentruy, tn., Switzerland, cant. and 38 m. NW. Bern.
Porreras, tn., Majorca, 21 m. ESE. Palma.
Porsgrund, coast tn., Norway, 91 m. NE. Christiansand.
Port Adams, tn., China, prov. Liao-Tong, on Pe-chi-li Strait.
Port Adelaide, spt., S. Australia, co. and 7½ m. NW. Adelaide.
Portadown, tn., co. Armagh, on R. Bann.
Portaferry, tn. and spt., co. Down, on Lough Strangford.
Portage, city, Wisconsin, cap. of Columbia co., on the Wisconsin R.
Portage Island, New Brunswick, at entrance to Miramichi Bay.
Portage Lake, Michigan, Houghton co.
Portage Lake, Michigan, Livingston and Washtenau cos.
Portage la Prairie, tn., on C.P.R., Manitoba, 56 m. W. Winnipeg.
Port Ahnriri. *See* **Napier.**
Port Albert, spt., Victoria, 173 m. SE. Melbourne.
Portalegre, tn., Portugal, Alemtejo, 49 m. NE. Evora.
Port Alexander, harbour, in Mossamedes, SW. Africa.
Port Alfred, bay, S. Australia, Gulf of St. Vincent, co. Fergusson.
Port Allegbany, vil., Pennsylvania, McKean co., on the Alleghany R.
Port Alma, port, Queensland, at mouth of Fitzroy R.
Portarlington, tn., Queen's and King's cos., on R. Barrow.
Portarlington, tn., Victoria, co. Grant, 65 m. S. Melbourne.
Port Arthur, war port, China, prov. Liao-Tong, on Pe-chi-li Strait.
Port Arthur, vil., Ontario, on Lake Superior. 48° 30′ N., 89° 0′ W.
Port-an-Basque, harb. and ry. sta., SW. coast Newfoundland.
Port Augusta, port, S. Australia, co. Frome, 250 m. NW. Adelaide.
Port Augusta, spt., W. Australia, 190 m. SW. Perth.
Port an Port Bay, Newfoundland, St. George's Bay dist.
Port-au-Prince, spt. and cap. of Haiti, W. Indies.
Port Austin, vil. and tnshp., Michigan, Huron co.
Port Bannatyne, vil., Buteshire, N. Bute par., 2½ m. NW. Rothesay
Port Blair, principal harbour, Andaman Islands.
Port Blanchard, vil., Pennsylvania, Luzerne co.
Port Bowen, Queensland, dist. Port Curtis.
Port Broughton, tn. and port, S. Australia, 152 m. NE. Adelaide.
Port Burwell, vil., port of entry, Ontario, co. Elgin, 137 m. S. Toronto.
Portbury, vil., Somerset, 6 m. WNW. Bristol.
Port Byron, vil. and tnshp., Illinois, Rock Island co., on Mississippi.
Port Byron, vil., New York, Cayuga co.
Port Campbell, spt., Victoria, co. Heytesbury, 163 m. SW. Melbourne.
Port Canning, tn. and port, 24 Parganas dist., Bengal.
Port Carbon, bor., Pennsylvania, Schuylkill co., on Schuylkill R.
Port Carlisle, Cumberland, on Solway Firth.
Port Chalmere, spt., Dunedin, New Zealand, co. Waikouaiti. Lat 45° 45′ S. long. 170° 40′ E.
Port Charles, bay, New Zealand, co. Coromandel.
Port Charlotte vil., Islay Isl., Argyllshire, opposite Bowmore.
Port Chester, vil., New York, Westchester co., on Long Island Sound.
Port Clinton, vil., Ohio, cap. of Ottawa co., on L. Erie and Portage R.
Port Clinton, bor., Pennsylvania, Schuylkill co., on Schuylkill R.
Port Colborne, vil. and port of entry, Ontario, co. Welland.
Port Curtis, dist., Queensland, in dist. Port Curtis.
Port Curtis, harbour, Queensland, in dist. Port Curtis.
Port Dalhousie, vil., Ontario, co. Lincoln, 5 m. from St. Catharines.
Port Dalrymple, forms estuary of Tamar, Tasmania. 41° S., 146° 45′ E.
Port Daniel, sub-dist., Quebec, Bonaventure co.
Port Darlington. *See* **Bowmanville.**
Port Darwin. *See* **Palmerston.**
Port Darwin Camp, tnshp., N. Ter., Australia, 79 m. from Southport
Port Davey, inlet, Tasmania, co. Kent.
Port de France, spt. and cap. of French New Caledonia.
Port Denison, Queensland, dist. N. Kennedy, 6 m. S. Cape Edgecumbe.
Port de Paix, spt., Haiti Island, on N. coast.
Port Deposit, vil. and tnshp., Maryland, Cecil co., on Susquehanna R.
Port Desire, harb. and riv., on E. coast Patagonia. 48° 0′ S., 66° 0′ W.
Port Douglas, port, Queensland, co. Nares, 40 m. from Cairns.
Port Dover, port of entry, Ontario, co. Norfolk, 26 m. from Brantford.
Port Dundas, *quoad sacra* par., Lanarkshire, suburb of Glasgow.
Port Durnford, harb., on coast of Zululand, Africa. 29° 0′ S., 32° 0′ E.
Port Egmont, tn., Falkland Islands, S. Atlantic Ocean.
Portel, Le, vil., France, dep. Pas-de-Calais, on the coast.
Portelet Bay, S. cst. of Jersey, Channel Is., 1½ m. S. St. Aubin s.
Port Elgin, vil., Ontario, co. Bruce, 97 m. NW. Guelph.
Port Elizabeth, spt., Cape Colony, on Algoa Bay. Lat. 34° S.
Port Ellen, spt. vil., Argyllshire, Islay Island, 12 m. SE. Bowmore.
Port Elliot, tn., S. Australia, co. Hindmarsh, 50 m. S. Adelaide.
Port Erin, coast vil., Isle of Man, 5½ m. W. Castletown.
Port Errol, spt. vil., Aberdeenshire, 8½ m. SW. Peterhead.
Port Esperance, port, Tasmania, co. Kent, 52 m. from Hobart.
Portessie, vil., Banffshire, 1¼ m. NE. Buckie.
Port Essington, N. Territory, Australia, NE. of Port Darwin.
Port Ewen, vil., New York, Ulster co., on the Hudson R.
Port Fairy, spt., Victoria, co. Villiers, 180 m. WSW. Melbourne
Portfield, eccl. dist. and vil., Sussex, 2 m. E. Chichester.
Port Germein, tn., S. Australia, co Frome, 172 m. N. Adelaide.
Port Gibson, vil., Mississippi, cap. of Claiborne co., on Bayou Pierre.
Port Glasgow, bur. and par., Renfrewshire, on R. Clyde.
Portglenone, tn. and par., Londonderry, 9 m. W. Ballymena.
Port Gordon, vil., Banffshire, 2 m. SW. Buckie.
Port Gore, New Zealand, co. Sounds.
Port Griffith. *See* **Port Blanchard.**
Port Hamilton, isls., 38 m. S. Corea, belonging to China.
Port Hardy, New Zealand, deep inlet in N. coast of D'Urville Island.
Port Hastings, spt., Nova Scotia, co. Inverness, on Gut of Canso.
Port Hawkesbury, spt., Nova Scotia, co. Inverness, on Gut of Canso.
Port Henry, vil., New York, Essex co.
Porthieven, spt., Coruwall, on Mounts Bay.
Porth Nigel, bay, Carnarvonshire, on S. coast of Lleyn Promontory.
Port Hood, spt., Nova Scotia, Inverness co., 28 m. N. Port Hastings.
Port Hope, tn. and prt. of entry, Ontario, co. Durham, 63 m. E. Toronto.
Port Hunter, New South Wales, now Newcastle Harbour, *q.v.*
Port Huron, city and port of entry, Michigan, cap. of St. Clair co.
Portici, tn., Italy, on Bay and 4 m. SE. Naples.
Portisbead, coast tn., Somerset, 10 m. W. Bristol.
Port Jackson, vil., New York, Montgomery co., on Mohawk R.
Port Jackson, inlet, New South Wales. Sydney is on its shores.
Port Jefferson, vil., New York, Suffolk co., on Long Island Sound.
Port Jervis, tn., New York, Orange co., on Delaware and Navasink Rs.
Port Joli, Nova Scotia, Queen's co., inlet of the Atlantic.
Port Kennedy. *See* **Thursday Island.**
Port Klek, spt. vil., Dalmatia. Lat. 42° 59′ N., long. 17° 30′ E.
Portknockie, vil., Banff, 5 m. NE. Buckie.
Portland, spt., Victoria, cap. of co. Normanby, 225 m. SW. Melbourne.
Portland, vil., Indiana, cap. of Jay co., on the Salamonie R.
Portland, city and port of entry, Maine, cap. of Cumberland co. Lat. 43° 45′ N., long. 70° 15′ W.
Portland, vil. and tnshp., Michigan, Ionia co., on the Grand R.
Portland, city and port of entry, Oregon, cap. of Multnomah co. Lat. 45° 30′ N., long. 23° 0′ W.
Portland, bor., Pennsylvania, Northampton co., on Delaware R.
Portland, tn., New Brunswick, adjoining city of St. John.
Portland, Cape, Tasmania, the farthest N. point of co. Dorset.
Portland, Isle of, penin., S. of Dorset, 4 m. S. Weymouth.
Portland Channel, British Columbia.
Portland Creek, Newfoundland, White Bay dist.
Portland Island, New Zealand, off S. point of the Mahia Peninsula
Portland Town, eccl. dist., Middlesex.
Portlaw, tn., co. and 11 m. W. Waterford.
Portletben, vil. and *q.s.* par., Kincardineshire, 8 m. SW. Aberdeen.
Port Lincoln, bay, S. Australia, co. Flinders.
Port Lock Reef, Gulf of Papua, S. of Flinders Entrance.
Port Louis, spt., France, dep. Morbihan, 2½ m. S. Lorient
Port Louis, tn., cap. of Mauritius, on NW. coast.
Port Ludlow, vil., Washington, Jefferson co.
Port MacDonnell, spt., S. Australia, co. Gray, 304 m. SE. Adelaide.
Port Macquarie, spt., New South Wales. Lat. 31° 25′ S., 152° 50′ E.
Port Mahon, tn., Spain, cap. of Minorca. Lat. 39° 55′ N.
Port Maria, spt., Jamaica. Lat. 18° 25′ N., long. 76° 52′ W.
Port Medina, port of entry, cap. of Bay Islands, Honduras.
Port Medway, spt., Nova Scotia, co. Queens, 96 m. SW. Halifax
Port Melbourne, spt., and suburb of Melbourne, Victoria, co. Bourke
Portmoak, par., E. Kinross-shire, on Loch Leven.
Port Moody, spt., Brit. Columbia, terminus of the C. P. Ry.
Port Moresby, tn., British New Guinea, on S. coast.
Port Morgan. *See* **Morgan.**

Port Monton, inlet, Nova Scotia, Queen's co.
Port Mulgrave, spt., Nova Scotia, co. Guysborough.
Portnahinch, barony, Ireland, Queen's co.
Port Natal. *See* **Durban.**
Port Nelson, vil., Ontario, co. Halton, 33 m. SSW. Toronto.
Portneuf, vil., Quebec, co. Portneuf, 34 m. from Quebec.
Portneuf vil., Quebec, co. Saguenay, 45 m. below Tadousac.
Portneuf Lake, Quebec, Chicoutimi co.
Portneuf River, Quebec, Saguenay co., flows SE. to R. St. Lawrence.
Port Nicholson, harbour, New Zealand, at S. extremity of N. Island.
Portnockie, vil., Banffshire, 2 m. NW. Cullen.
Port Nolloth, spt., Cape Colony, 50 m. SE. Orange River.
Port Norris, vil., New Jersey, Cumberland co., on the Manrice R.
Porto Alegre, city, Brazil, cap. of Rio Grande do Sul.
Porto Alegre, tn., Brazil, 190 m. W. Natal.
Portobello, parl. burgh and *q.s.* par., co. and 3 m. E. Edinburgh.
Portobello, Central America. *See* **Puerto Cabello.**
Porto Calvo, tn., Brazil, state Alagoas.
Porto Empedocle, spt., Sicily, prov. Girgenti.
Porto Feliz, tn., Brazil, state São Paulo, on R. Tiete.
Porto Ferrajo, tn., Elba Island, Italy.
Port of Spain, tn., W. Indies, cap. Trinidad. Lat. 10° 40′ N., 61° 26′ W
Portogruaro, tn., Italy, prov. Venice, 27 m. SW. Udine.
Porto Imperial, vil., Brazil, state Goyaz, on R. Tocantins.
Portoie, tn., Austria, 20 m. SSE. Trieste.
Porto Maggiore, vil., Italy, 22 m. W. of the Adriatic.
Porto Maurizio, prov., Italy, Liguria. Area 467 sq. m.
Porto Maurizio, spt., Italy, in above prov., 2 m. WSW. Oneglia.
Porto Novo, spt., Madras, S. Arcot dist.
Porto Novo, tn. (French), W. Africa, on Slave Coast.
Porto Oram, vil., New Jersey, Morris co.
Porto Praya, tn., Cape Verd Islands, on Santiago.
Porto Rico, isl., W. Indies, belongs to United States.
Porto San Stefano, spt., in S. of Tuscany.
Porto Santo, one of the Madeira Is., 26 m. NE. Madeira.
Porto Seguro, tn. (German), W. Africa, in Togoland.
Porto Tolle, tn., Italy, prov. Rovigo, on the Po.
Porto Torres, spt., Sardinia, 13 m. NW. Sassari.
Porto Vecchio, ft. tn., Corsica, on E. coast.
Porto Venere, spt., Italy, 44 m. SE. Genoa.
Portpatrick, par. and vil., W. Wigtownshire, 7½ m. SW. Stranraer
Port Perry, vil., Pennsylvania, Alleghany co., on Monongahela R.
Port Perry, vil., Ontario, co. Ontario, 19 m. from Whitby.
Port Phillip, bay, S. coast Victoria. Lat. 38° 30′ S., long. 144° 40′ E.
Port Pirie, spt., S. Australia, 154 m. N. Adelaide.
Portree, par. and vil., Inverness-shire, Skye I. Lat. 57° 26′ N
Port Republic, vil., New Jersey, Atlantic co.
Port Republican. *See* **Port au-Prince.**
Port Richmond, vil., New York, on N. shore of Staten I.
Port Robinson, vil., Ontario, co. Welland, 10 m. SE. St. Catharines.
Port Roper, spt., N. Territory, S. Australia. Lat. 15° S.
Port Rowan, port of entry, Ontario, co. Norfolk, 21 m. from Simcoe.
Port Royal, ft. tn., Jamaica, 3 m. SW. Kingston.
Port Royal, Nova Scotia. *See* **Annapolis.**
Port Royal, bor., Pennsylvania, Juniata co., on the Juniata R.
Port Royal, isl., S. Carolina, included in Beaufort co. Area 90 sq. m.
Port Rush, spt., N. co. Antrim, 6 m. N. Coleraine.
Port Said, tn., Egypt, at Mediterranean entrance to Suez Canal.
Port Samilac, vil. and tnshp., Michigan, Samilac co., on L. Huron.
Portsea, tn., Victoria, 37 m. S. Melbourne.
Portsea Island, ft. isl., on coast of Hants.
Portskerra, vil., NE. Sutherland, 17 m. W. Thurso.
Portslade, par. and vil., Sussex, 4 m. W. Brighton.
Portsmouth, spt., Hants, 18 m. SE. Southampton.
Portsmouth, port of entry, New Hampshire, Rockingham co.
Portsmouth, city, Ohio, cap. of Scioto co., on the Scioto and Ohio Rs.
Portsmouth, city and spt., Virginia, Norfolk co., on Elizabeth R.
Portsmouth, vil., Ontario, co. Frontenac, 2 m. from Kingston.
Portsoy, spt. and *q.s.* par., Banffshire. Lat. 57° 42′ N., 2° 42′ W.
Port Stanley, port of entry, Ontario, co. Elgin, 24 m. S. London.
Port Stanley, tn., cap. of Falkland Islands, in S. Atlantic Ocean.
Port Stephens, harbour, New South Wales, co. Gloucester. 32° 42′ S.
Port Stewart, vil., N. co. Londonderry, 3 m. W. Portrush.
Portswood, 2 eccl. dists. (Christchurch and St. Deny's), Hants.
Port Townsend, vil., Washington, cap. of Jefferson co.
Portudal, harbour and factory (French), Senegambia, W. Africa.
Portugal, kingdom, W. part of Iberian Peninsula.
Portugal Cove, vil., Newfoundland, 9½ m. from St. John's.
Portugalete, port, Spain, prov. Biscay, 7 m. NW. Bilbao.
Portuguesa, state, NW. Venezuela. Area 6815 sq. m.
Portuguesa River, Venezuela, flows 200 m. SSE. to the Apure.
Portumna, tn., SE. co. Galway, on R. Shannon, 12 m. W. Parsonstown.
Port Underwood, tnshp. and bay, New Zealand, co. Sounds.
Port Vendres, spt., France, dep. Pyrenées-Orientales.
Port Victor, spt., S. Australia, co. Hindmarsh, 64 m. S. Adelaide.
Port Victoria, spt., S. Australia, co. Fergusson, 129 m. W. Adelaide.
Portville, vil., tnshp., New York, Cattaraugus co., on Alleghany R.
Port Waikato, New Zealand, co. Raglan, at mouth of Waikato R.
Port Wakefield, tnshp., S. Australia, co. Gawler, 60 m. N. Adelaide.
Port Washington, vil., New York, Queen's co., on Manhasset Bay.
Port Washington, vil., Ohio, Tuscarawas co., on the Tuscarawas R.
Port Washington, vil., Wisconsin, cap. of Ozaukee co.
Port William, spt., Wigtownshire, 7 m. NW. Whithorn.
Portwood, eccl. dist., Cheshire, on R. Mersey, within Stockport.
Port Yankalilla. *See* **Normanville.**
Posadas, tn., Spain, 19 m. WSW. Cordova, on the Guadalquivir.
Poscharevatz, tn., Servia, in circle of same name.
Poschegon, tn., Russia, gov. and 69 m. NW. Yaroslav.
Poschiavo, tn., Switzerland, canton Grisons.
Posen, prov., Prussia and part of Prussian Poland.
Posen, fr. city, cap. of above, on R. Warta.
Posgam, tn., Chinese Turkestan, 16 m. SSE. Yarkand.
Poshan, coalfield, China, prov. Shantung.
Posnania, forms the Prussian prov. of Posen.
Possession, Cape, New Guinea, between Heath and Ethel Rs.
Possession Island (British), Namaqualand, Africa.
Possiet Bay, Asiatic Russia, on W. coast of Sea of Japan.
Pössneck, tn., Germany, Saxe-Meiningen, 11 m. E. Saalfeld.
Possolski, Russia in Asia, on Lake Baikal.
Postville, vil., Iowa, Allamakee co.
Potato Creek, Georgia, rises in Pike co. and falls into Pike R.
Potchefstroom, vil., Transvaal colony, 960 m. N. Cape Town.
Potchinki, tn., Russia, on R. Rudina, 120 m. SSE. Nizhni Novgorod.
Poteau River, Arkansas, rises in Scott co. and falls into Arkansas R
Potegaon, estate, Chanda dist., Cent. Provs., India. Area 34 sq. m.
Potenza, ft. tn., S. Italy, 57 m. ESE. Salerno.
Potenza, prov., S. Italy.
Potenza Picena, tn., Italy, prov. Macerata, on the Adriatic.
Poti, spt., Russia, Transcaucasia, on R. Rion.
Potikali, estate, Bastar state, Cent. Provs., India.
Potomac, River, between Maryland, Virginia, and W. Virginia.
Potosi, dep., Bolivia, E. of S. Peru. Area 31,800 sq. m.
Potosi, city, cap. of above, 70 m. SW. Chuquisaca. Alt. 13,330 ft.
Potosi, vil., Missouri, cap. of Washington co.
Potosi Island, Georgia, off and included in McIntosh co.
Potsdam, gov., Prussia.
Potsdam, city, Prussia, cap. of above, 16 m. SW. Berlin. Lat. 52° 25′ N., long. 13° 0′ E.
Potsdam, vil. and tnshp., New York, St. Lawrence co., on Racket R.
Potteries, The, dist., Staffordshire. Lat. 53° 6′ N., long. 2° 5′ W.
Potterne, par., tnshp., and vil., Wilts, 2 m. S. Devizes.
Potter Newton, tnshp., W. Riding, Yorkshire, in NE. of Leeds.
Potters Bar, eccl. dist. and vil., Middlesex, 12¾ m. N. London.
Potterspury, par., tnshp., and vil., Northampton, 6 m. SE. Towcester.
Potton, tn. and par., E. Bedfordshire, 11 m. E. Bedford.
Potton, Great, isl., Essex, forming part of Great Wakering par.
Potton, Little, isl., Essex, forming part of Great Wakering par.
Potts Mount, New Zealand, co. Ashburton.
Pottstown, bor., Pennsylvania, Montgomery co., on the Schuylkill R.
Pottsville, city, Pennsylvania, cap. of Schuylkill co.
Pouancé, tn., France, dep. Maine-et-Loire, 33 m. NW. Angers.
Ponch Cove, vil., Newfoundland, dist. and 16 m. from St. John's.
Poughkeepsie, city, New York, cap. of Dutchess co., on the Hudson R.
Pougues, tn., France, dep. Nièvre, 6 m. NNW. Nevers.
Poullaouen, tn., France, dep. Finistere, 5 m. NW. Carhaix.
Poultney River, Vermont, falls into Lake Champlain.
Poulton, tnshp., N. Lancashire, 3½ m. NW. Lancaster.
Poulton, Bare and Torrisholme, local gov. dist., N. Lancashire.
Poulton cum Seacombe, tnshp., Cheshire, on N. side of Birkenhead.
Poulton le Fylde, tn., par., tnshp., N. Lancashire, 5 m. S. Fleetwood.
Poulton le Sands, eccl. dist., N. Lancashire, conterminous with Poulton tnshp.
Ponndstock, par. and vil., Cornwall, 4 m. S. Bude Haven.
Pourakino, tnshp., New Zealand, co. Wallace.
Pout, fort, Africa, Senegambia.
Pouzin, Le, vil., France, dep. Ardeche, on the Rhône.
Poverty Bay, New Zealand. *See* **Gisborne.**
Poviglio, tn., Italy, 13 m. ENE. Parma.
Povoa do Varzim, tn., Portugal, 18 m. from Braga.
Powder River, Oregon, rises in Union co. and falls into the Lewis R.
Powder River, Wyoming and Montana, falls into the Yellowstone R.
Powell's River, Virginia and Tennessee, joins the Clinch R.
Power Head, Ireland, 3 m. E. entrance to Cork Harbour, S. co. Cork.
Powerscourt, par., NW. co. Wicklow, on R. Dargle. 18,938 acres.
Powick, par. and vil., co. and 3 m. W. Worcester.
Pownell Fee, tnshp., Cheshire, on R. Bollin. Area 3593 acres.
Po-Yang, lake, China, prov. Kiang-Si, 80 by 20 m.
Poygan Lake, Wisconsin, an enlargement of the Wolf R.
Poynton, eccl. dist. and vil., Cheshire, 5½ m. N. Macclesfield.
Poynton with Worth, tnshp., Cheshire. Area 2966 acres.
Pozega, vil., Croatia-Slavonia, 87 m. ESE. Agram.
Pozoblanco, tn., Spain, prov. and 32 m. NE. Cordova.
Pozzolo Formigaro, tn., Italy, 28 m. NW. Genoa.
Pozzolo Maggiore, vil., Sardinia, 21 m. ESE. Alghero.
Pozzuoli, tn., Italy, 6 m. W. Naples.
Prachelitz, tn., Bohemia, 22 m. SSW. Pisek.
Pradanack Point, headld., on SW. est. Cornwall, 4 m. NW. the Lizard.
Prades, tn., France, dep. Pyrenées-Orientales, on R. Tet.
Prado del Rey, tn., Spain, prov. of Cadiz.
Praga, tn., Poland, on the Vistula, opposite Warsaw.
Prague, city, Austria, cap. of Bohemia, 160 m. NNW. Vienna.
Prahran, city, Victoria, sub. of Melbourne, 3½ m. SE. city.
Prairie City, vil. and tnshp., Illinois, McDonough co.
Prairie City, tn., Iowa, Jasper co.
Prairie Creek, Queensland, dist. Mitchell.
Prairie Creek, Iowa, rises in Benton co. and falls into the Cedar R.
Prairie Dog Creek, Kansas, rises in Thomas co., falls into Republican R.
Prairie du Chien, city and tnshp., Wisconsin, cap. of Crawford co.
Prairie River, Michigan, rises in Branch co., falls into St. Joseph R.
Prakasha, tn., Khandesh dist., Bombay Pres. 21° 36′ N., 74° 28′ E.
Pranhita River, Chanda dist., Cent. Provs., India, trib. of Godavari.
Prata, tn., Brazil, Minas-Geraes, 310 m. WNW. Ouro Preto.
Pratapgarh, estate, Chhindwara dist., Cent. Provs., India.
Pratapmagar, vil., 24 Parganas dist., Bengal.
Prato, tn., Italy, prov. and 10 m. NW. Florence.
Prato Vecchio, vil., Italy, 24 m. E. Florence, on the Arno.
Prattipadu, vil., Kistna dist., Madras. Lat. 16° 12′ N., 80° 24′ E.
Prattsburg, vil. and tnshp., New York, Steuben co.
Prattville, vil. and tnshp., Alabama, cap. of Autauga co.
Prawle Point, headland, Devon, on E. side of Salcombe Haven.
Prees, par. and vil., Shropshire, 4½ m. S. Whitchurch.
Preez, tn., Prussia, Holstein, 8 m. SE. Kiel.
Pregel River, E. Prussia, enters Frische Haff near Königsberg.
Preiantsch, tn., Bohemia, 14 m. WNW. Chrudim, on the Elbe.
Premtoli, vil., Rajshahi dist., Bengal. Lat. 22° 24′ N., 88° 25′ E.
Prendergast, par., Pembrokeshire, mostly in bor. of Haverfordwest.
Prenzlau, tn., Prussia, 71 m. NNE. Potsdam.
Preparis, isl. grp., in Bay of Bengal. Lat. 14° 45′ N., long. 93° 45′ E.
Preran, tn., Moravia, 15 m. SE. Olmütz.
Prescot, tn., par., tnshp., Lancashire, 8 m. E. Liverpool.
Prescott, prt. of entry, Ontario, co. Grenville, 112 m. W. Montreal.
Prescott, vil., Arizona, cap. of the Territory and of Yavapai co.
Prescott, vil., Arkansas, cap. of Nevada co.
Preseley Mountains, NE. Pembrokeshire. Highest point 1754 ft.
Preservation Creek, New South Wales, co. Evelyn.
Preshute, par. and vil., Wiltshire, 1 m. SW. Marlborough.
Presidio del Norte, vil., Mexico, 148 m. ENE. Chihuahua.
Pressburg, former cap. of Hungary, 34 m. SE. Vienna.
Prestatyn, tn., Flintshire, 4 m. E. Rhyl.
Prestbury, par., tnshp., and vil., Cheshire.
Presteigne, tn., par., and tnshp., Radnor; par. partly in Hereford.
Preston, spt. and par., Lancashire. 53° 46′ N., 2° 40′ W.
Preston, par., tnshp., and vil., E. Riding, Yorkshire, 1 m. N. Hedon.
Preston, par., Sussex, within borough of Brighton. Area 1304 acres.
Preston, vil., Iowa, Jackson co.
Preston, vil. and tnshp., Minnesota, cap. of Fillmore co.
Preston, vil., Victoria, co. Bourke, 7 m. NE. Melbourne.
Preston, vil., Ontario, co. Waterloo, 16 m. NW. Harrisburg.
Preston, Long, tn., par., tnshp., W. Riding, Yorks, 4 m. SE. Settle.
Prestonkirk, par., Haddingtonshire, 5½ m. W. Dunbar.
Preston next Faversham, Kent, on S. side of Faversham. 1571 acres.
Prestonpans, tn. and par., Haddingtonshire, 8 m. E. Edinburgh.
Preston Patrick, tnshp. and vil., Westmorld., 3½ m. NE. Milnthorpe.
Preston Quarter, tnshp., Cumberland, mostly within Whitehaven.
Preston Road, vil., Nova Scotia, co. and 10 m. from Halifax.
Prestwich, tn., par., and tnshp., SE. Lancashire, 4 m. NW. Manchester.
Prestwich, parl. div. of SE. Lancashire.
Prestwick, vil., Ayrshire, 2½ m. N. Ayr.
Prestwick, New, vil., Ayrshire, 1½ m. N. Ayr.
Prestwood, vil. and eccl. dist., Bucks, 2 m. W. Great Missenden.
Pretoria, cap. of Transvaal colony, 300 m. W. Delagoa Bay.
Preualla, tnshp., New South Wales, co. Perry, on Darling R.
Prevesa, ft. tn., Turkey, in Epirus, 18 m. SW. Arta. 39° 0′ N., 20° 40′ E.
Prevost Island, Queen Charlotte Islands, British Columbia.
Pribylov Isiands, Alaska, in Behring Sea.
Prickwillon, eccl. dist., Cambridgeshire and Suffolk
Pridor, tn., Bosnia, circle of Bihacs, on R. Sara.
Priego, vil., Spain, prov. and 27 m. NNW. Cuenca.
Priego de Cordoba, tn., Spain, 47 m. SE. Cordova.
Priest Island, Ross and Cromarty, at the entrance of Loch Broom.
Priglis Bay, on coast of St. Agnes, Scilly Islands.
Prilnki, tn., Russia, gov. and 123 m. NW. Poltava.
Primghar, vil., Iowa, cap. of O'Brien co.
Primorsk, prov., Asiatic Russia. Area 730,000 sq. m.
Prim Point, Prince Edward Island, Queen's co.
Prince Albert, div., Cape Colony, N. of Great Zwarte Berge.
Prince Albert, tn., Cape Colony, N. of Great Zwarte Berge.
Prince Albert, vil., Ontario, Ontario co., 17 m. from Whitby.
Prince Albert Land, Arctic Ocean, British N. America.
Prince Edward Island, prov. of Canada. Lat. 46° 15′ N.
Prince Frederick Heury Island, Dutch New Guinea.
Prince Inlet, New Guinea, in Fly Estuary.
Prince Island Lake, Saskatchewan.
Prince of Wales Archipelago, now Alexander Islands, W. coast Alaska.
Prince of Wales Island, Queensland, in Torres Strait.
Prince of Wales Range, mtns., Tasmania, co. Montgomery.
Prince of Wales Strait, Arctic America, between Bank's Land and Prince Albert Land.
Prince Patrick Island, Arctic America, one of Parry Is. 77° N., 120° W.
Prince Regent Inlet, Arctic America, connects Gulf of Boothia with Barrow Strait. Lat. 73° N., long. 90° W.
Prince River, New Guinea, Fly Estuary.
Princes Channel, fairway, in Thames estuary, 10 m. NW. Margate.
Prince's Island (Portuguese), Africa, in Bight of Biafra. 2° N., 7° 30′ E.
Prince's Island, Sea of Marmora, 13 m. S. Constantinople.
Princes Risborough, tn. and par., Bucks, 7½ m. S. Aylesbury.
Princess Anne, vil. and tnshp., Maryland, cap. of Somerset co.
Princess Charlotte Bay, Queensland, dist. Cook. Lat. 14° 20′ S.
Princess Royal Island, British Columbia.
Princess Shoal, chalky ledge, off E. coast of Isle of Wight.
Princeton, tn. and tnshp., Illinois, cap. of Bureau co.
Princeton, vil., Indiana, cap. of Gibson co.
Princeton, vil. and tnshp., Iowa, Scott co., on the Mississippi R.
Princeton, vil. and tnshp., Kentucky, cap. of Caldwell co.
Princeton, vil. and tnshp., Minnesota, cap. of Mille Lacs co.
Princeton, vil., Missouri, cap. of Mercer co., on the Weldon R.
Princeton, tn. and tnshp., New Jersey, Mercer co.
Princeton, vil. and tnshp., Wisconsin, Green Lake co., on the Fox R.
Princetown, spt., Prince Edward Island, chief tn. of Prince co.
Princeville, vil. and tnshp., Illinois, Peoria co.
Prince William Sound, Alaska, lies E. of the Kenia Peninsula.
Principe Channel, British Columbia.
Prinlaws, part of Leslie, Fifeshire.
Prinzen, isl., in Gulf of Guinea.
Prior, par., SW. co. Kerry, 7 m. S. Cahersiveen. 11,795 acres.
Priors Lee, eccl. dist. and vil., Shropshire, 2½ m. NW. Shifnal.
Priors Portion, eccl. div. of Tiverton par., Devon.
Pripets River, Russia, gov. Minsk, 350 m. to the Dnieper.
Priscilla Mountain, S. Australia, co. Jervois, 12 m. NW. Cape Driver.
Prison Island, Quebec, at mouth of Lake St. Francis.
Prisrend, tn., Turkey, Albania, 80 m. E. Scutari.
Pristina, tn., Turkey, Roumelia, 42 m. NW. Uskup.
Prittlewell, par. and vil., Essex, 1 m. S. Southend.
Pritzwalk, tn., Prussia, 65 m. NW. Potsdam.
Privas, tn., France, cap. of Ardèche, 26 m. SW. Valence.
Privitz, tn., Hungary, 40 m. NE. Nentra.
Prizzi, tn., Sicily, prov. and 28 m. SSE. Palermo.
Proaig Bay, on E. coast of Islay Island, Argyllshire.
Probus, par., tnshp., and vil., Cornwall, 2 m. SW. Granpound Road.
Procida, isl., Italy, at NW. extremity of Bay of Naples.
Procida, ft. tn. and spt., on above island.
Proddatur, *taluk*, Cuddapah dist., Madras. Area 487 sq. m.
Proddatur, tn., Cuddapah dist., Madras.
Proença Nova, tn., Portugal, in Beira Baixa, 25 m. W. Castello Branco.
Progreso, spt., Mexico, state Yucatan, 20 m. W. Merida.
Prome, dist., Lower Burma. Area 2887 sq. m.
Prome, chief tn. and hdqrs., Prome dist. Lat. 18° 43′ N.
Promise, Plains of, Queensland. Lat. 17° 57′ S., long. 140° E.
Prooa Lake, New South Wales, co. Taila.
Prophetstown, vil. and tnshp., Illinois, Whitesides co., on Rock R.
Prosen Water, NW. Forfarshire, flows 18 m. SE. to the S. Esk.
Proskurov, tn., Russia, Podolia, 53 m. N. Kamienice.
Prosna River, affluent of the Warta, 38 m. SE. Posen.
Prospect, vil. and tnshp., Ohio, Marion co., on the Scioto R.
Prospect, tn., New South Wales, co. Cumberland, 20 m. W. Sydney.
Prospect, vil., South Australia, co. Adelaide, close to capital.
Prosser, Mount, Queensland, dist. Mitchell.
Prosser Bay, Tasmania, in E. coast of co. Pembroke.
Prosser River, Tasmania, co. Pembroke, flows NE. into Prosser Bay.
Prossnitz, tn., Moravia, 13 m. SW. Olmütz.
Provence, old maritime prov., SE. France.
Providence, prt. of entry, Rhode I., cap. of Providence co.
Providence, Cape, New Zealand, co. Fiord.
Providence, Fort, NW. Ter., Canada, on Great Slave Lake.
Providence River, Rhode Island, an arm of Narraganset Bay.
Providential Channel, entry through the Great Barrier Reef.
Province Wellesley, Brit. col., on W. coast of Malay Penin.
Provins, tn., France, dep. Seine-et-Marne, 29 m. E. Melun.
Provo, city, Utah, cap. of Utah co., on the Provo R.
Provo River, Utah, flows through Utah co. into Lake Utah.
Prudhoe, tnshp. and vil., Northumberland, 11 m. W. Newcastle.
Prussia, kingdom, German Empire. Area 134,497 sq. m.
Prussia, East, prov., Prussia.
Prussia, West, prov., Prussia.
Pruszany, tn., Russia, gov. and 79 m. SSE. Grodno.
Pruth, River, between Roumania and Bessarabia, flows SSE. 360 m.
Przemysl, tn., Austria, Galicia, 51 m. W. Lemberg.
Przeworsk, tn., Austria, Galicia, 22 m. E. Rzeszow.
Przhedborz, tn., Poland, 55 m. WSW. Radom.
Przibram, tn., Bohemia, 21 m. SSW. Beraun.
Psilorati, loftiest mtn. of Crete. Alt. 7674 ft.
Psiol River, Russia, flows 300 m. to the Dnieper below Krementchug.
Pskov, gov., Russia, S. of St. Petersburg. 17,069 sq. m.
Pskov, cap. of above, 162 m. SW. St. Petersburg.
Pubblebrien, barony, co. Limerick. Area 30,133 acres.
Publow, par. and vil., Somerset, 5 m. SE. Bristol. Area 1335 acres.
Pucklechurch, par. and vil., Gloucester, 4 m. SW. Chippiug Sodbury.
Puddletown, par. and vil., S. co. Dorset, 5 m. NE. Dorchester.
Pudsey, tn. and tnshp., W. Riding, Yorks, 3 m. E. Bradford.
Pudsey, parl. div., W. Riding, Yorkshire.
Pudukattai, native state, Madras Presidency.
Pudukattai, chief tn., Pudukattai state. Lat. 10° 23′ N.
Puebla, state, Mexico, SE. of Mexico. 12,741 sq. m.
Puebla, cap. of above, 76 m. ESE. Mexico.
Puebla, La, tn., Spain, Majorca Island, 27 m. NE. Palma.
Puebla de Alcocer, tn., Spain, 87 m. E. Badajoz.
Puebla de Almoradiel, tn., Spain, 50 m. SE. Toledo.
Puebla de Calzada, tn., Spain, 35 m. SE. Seville.
Puebla de Don Fadrique, tn., Spain, 77 m. NE. Granada
Puebla de Guzman, tn., Spain, 30 m. N. Huelva.
Puebla de la Calzuda, tn., Spain, 16 m. E. Badajoz.
Puebla de les Montalvan, tn., Spain, W. of Toledo.
Puebla de Sancho Perez, tn., Spain, 96 m. SE. Badajoz.
Pueblo, tn., Colorado, cap. of Pueblo co., on the Arkansas R.
Pueblo Nuevo del Mar, tn., Spain, 2 m. E. Valencia.
Puente de Genii, tn., Spain, 27 m. S. Cordova.
Puentedeume, tn., Spain, 13 m. E. Corunna.
Puentes de Garcia Rodriguez, tn., Spain, 24 m. ENE. Corunna.
Puerco River, Mexico, falls into the Rio Grande.
Puerto Alonso, river port, Bolivia, on R. Aquiry.
Puerto Bello, spt. tn., Colombia, 40 m. NNW. Panama, on N. est.
Puerto Cabello, spt. city, Venezuela, 20 m. NW. Valencia. 10° 23′ N
Puerto Cortez, spt. tn., Honduras, 6 m. NE. Omoa.
Puerto de Ortava, spt., Canary Islands, on Teneriffe.
Puerto de Santa Maria, spt., Spain, on Bay of Cadiz.
Puerto de Santander, vil., Colombia, on R. Magdalena.
Puerto Deseado. *See* **Port Desire.**
Puerto Galera, vil. and harb., on N. of Mindoro Island, Philippines
Puerto Gallegos, bay, on coast of Patagonia. Lat. 51° 34′ S.
Puerto Ingles, small port, Costa Rica, Central America.
Puerto Isabel, spt., Mexico, state Sonora.
Puerto Isabela, spt. tn., N. coast Basilan Island, Philippines.
Puertollano, tn., Spain, prov. and 22 m. SSW. Ciudad Real.
Puerto Madrin, spt., Patagonia, SW. of the Bahia Blanca.
Puerto Mantas, small spt., Costa Rica, Central America.
Puerto Marin, com., Spain, prov. and 14 m. SSW. Lugo.
Puerto Mayne, port, Chili, in Magallanes Territory.
Puerto Montt, tn., Chili, 60 m. ENE Ancud.
Puerto Plata, spt., Dominica, on N. coast. Lat. 19° 49′ N., 71° W
Puerto Principe, city, Cuba, 44 m. SSW. Nuevitas, on N. est.
Puerto Real, spt. vil., Porto Rico, on W. coast.
Puerto Real, spt., Spain, 6 m. E. Cadiz.
Puerto Rico. *See* **Porto Rico.**
Puerto San Julian, bay, Patagonia, 125 m. SW. Port Desire.
Puerto Valdes, harb., Patagonia, on E. coast of San José Peninsula.
Puerto Varas, vil., Chili, 12 m. N. Puerto Montt.
Puerto Viejo, tn., Ecuador, 95 m. NNW. Guayaquil.
Puffin Island, off E. point of Anglesey.
Puffin Island, 3 m. SE. Bray Head, co. Kerry.
Puget Sound, inland sea, Washington. Area 2000 sq. m.

Puglia, La. *See* **Apulia.**
Pugwash, spt., Nova Scotia, on Northumberland Strait.
Puigcerda, ft. tn., N. Spain, 52 m. NW. Gerona.
Puk kohe, tn., New Zealand, co. Mamkau.
Puketapu, tn., New Zealand, 12 m. from Napier.
Puketoi Range, mtns., New Zealand, co. Wairarapa North.
Pukhra, tn., Bara Banki dist., Oudh, India.
Pulaski, vil., New York, Oswego co., on the Salmon R.
Pulaski, vil., Tennessee, cap. of Giles co., on Richland Creek.
Pulawy, tn., Poland, 30 m. NW. Lublin, on the Vistula.
Pulgaon, vil., Wardha dist., Cent. Provs., India. 9° 10′ N., 77° 26′ E.
Pulham St. Mary Magdalene, par., vil., Norfolk, 3½ m. NW. Harleston.
Pullangudi, tn., Tinnevelli dist., Madras. Lat. 9° 10′ N., 77° 26′ E.
Pulicat, tn., Chengalpat dist., Madras. Lat. 13° 25′ N., 80° 21′ E.
Pulikonda, vil., N. Arcot dist., Madras. Lat. 12° 54′ N., 78° 5′ E.
Pulivendala, *taluk*, Cuddapah dist., Madras. Area 701 sq. m.
Pulivendala, hdqrs. tn., Pulivendala *taluk*.
Pullampet, *taluk*, Cuddapah dist., Madras. Area 979 sq. m.
Pullampet, tn., Cuddapah dist., Madras.
Pulsnitz, tn., Saxony, 16 m. NE. Dresden.
Pulteney, part of Wick, Caithness.
Pultusk, tn., Poland, on R. Narev.
Puna, isl., off W. coast of Ecuador, 40 m. SW. Guayaquil.
Puna, plateau, Peru and Bolivia. Alt. 12,000-18,000 ft.
Punadra, petty state, Bombay. Area 12½ sq. m.
Punakha, winter cap. Bhutan state. Lat. 27° 32′ N., long. 89° 53′ E.
Punamalln, tn. and cantonment, Chengalpat dist., Madras.
Punasa, tn., Nimar dist., Cent. Provs., India. 22° 14′ N., 76° 26′ E.
Pundri, tn. and municipality, Karnal dist., Punjab, India.
Pundnr, mtn. range, Kennthal state, Punjab. 6000-7000 ft. above sea.
Punganur, estate, N. Arcot dist., Madras.
Punganur, hdqrs. tn., Punganur estate. Lat. 13° 21′ N., 78° 36′ E.
Pungwe River, E. Africa, falls into the Indian Ocean 14 m. N. Sofala.
Punjab, prov., India. Lat. 27° 39′ N., long. 69° 35′ E.
Punker's Peak, mtn., New South Wales, co. Phillip.
Punkntlooancha Lake, British Columbia.
Puno, dep., Peru. Area 30,365 sq. m.
Puno, city, cap. of above, on W. shore of Lake Titicaca.
Punpun, River, Berar, India, trib. of the Ganges.
Punta Arenas, cap. of Magellanes, on Strait of Magellan.
Punta Arenas, spt., Costa Rica, on Pacific Ocean.
Puntatsenent Lake, British Columbia.
Punxsntawney, bor., Pennsylvania, Jefferson co.
Pur, tn., Udaipur state, Rajputana, India.
Purace, peak of the Andes of Colombia. 2° 20′ N. Alt. 17,034 ft.
Puraiyar, suburb of Tranquebar.
Purandhar, sub-div., Poona dist., Bombay.
Purandhar, military sanitarium, Poona dist., Bombay.
Puranigudam, vil., Nowgong dist., Assam, India.
Purara, estate and vil., Bhandara dist., Cent. Provs., India.
Purbeck, Isle of, peninsula, in SE. Dorset, 12 m. long by 7 m. broad.
Purcell Range, mountains, British Columbia.
Purgatory River, Colorado, falls into Arkansas R.
Puri, dist., Bengal. Area 2473 sq. m.
Puri, sub-div., Puri dist., Bengal. Area 1530 sq. m.
Puri, chief tn., Puri dist., Bengal. 19° 48′ N., 85° 51′ E.
Puriton, par. and vil., Somerset, 3 m. NE. Bridgwater.
Purleigh, par. and vil., Essex, 4½ m. S. Maldon.
Purmerend, tn., N. Holland, 10 m. N. Amsterdam.
Purnabhaba River, Bengal, trib. of the Mahanadi.
Purna River, Berar, trib. of the Tapti.
Purngarh, port, Ratnagiri dist., Bombay. Lat. 16° 48′ N., 73° 20′ E.
Purniah, dist., Bengal. Area 4956 sq. m.
Purniah, sub-div., Purniah dist. Area 1644 sq. m.
Purniah, chief tn. and hdqrs., Purniah dist.
Purnim, tn., Victoria, co. Villiers, 168 m. SW. Melbourne.
Purple Mountain, 6 m. SW. Killarney, S. co. Kerry. Alt. 2,73 ft.
Pursat, province, Cambodia, Farther India.
Purston, eccl. dist. and vil., W. Riding, Yorks, 2 m. NW. Pontefract.
Purton, par., tnshp., and vil., Wilts, 4½ m. NW. Swindon.
Purulia, sub-div., Manbhum dist., Bengal. 3344 sq. m.
Purulia, chief tn. and hdqrs., Manbhum dist., Bengal.
Purushottapur, tn., Ganjam dist., Madras. Lat. 19° 31′ N., 84° 7′ E.
Purus River, Peru, flows 1400 m. to the Amazon, in long. 6° W.
Purwa, *tahsil*, Unao dist., Oudh, India. Area 547 sq. m.
Purwa, *pargana*, Unao dist., Oudh, India. Area 111 sq. m.
Purwa, tn., Unao dist., Oudh, India. Lat. 26° 27′ N., 80° 45′
Pus, River, Berar, India, trib. of the Pengana.
Pusa, Government estate, Darbhanga dist., Bengal. 4528 acres
Pusa, vil., Pusa estate.
Pusad, *taluk*, Basim dist., Berar, India. Area 1273 sq. m.
Pusad, chief tn., Pusad *taluk*. Lat. 19° 54′ N., long. 77° 36′ E.
Pusesavli, tn., Satara dist., Bombay. Lat. 17° 26′ N., long. 74° 24′ E.
Pushkar, tn. and sacred lake, Rajputana, India. 26° 30′ N., 74° 36′ E.
Pushpa-giri, Subrahmanya Mtns., Coorg. Lat. 12° 40′ N., 75° 44′ E.
Pùspok-Ladany, tn., Hungary, 7 m. SW. Nadudvar.
Pusterthal, val., Tyrol, between Hohe Tauern and Carnic Alps.
Pustoserek, vil., Russia, gov. Archangel, 250 m. NE. Mezen.
Putah Creek, California, rises in Lake co., falls into Sacramento R.
Putbus, vil., Prussia, Pomerania, 4 m. SSE. Bergen.
Puteaux, vil., France, 7 m. W. Paris, on R. Seine.
Puthanapuram, *taluk*, Travancore state, Madras.
Putignano, tn., Italy, prov. and 23 m. SE. Bari.
Putivl, tn., Russia, gov. Kursk, on the Sem.
Putlam, dist. and tn., Ceylon, on the W. coast.
Putney, tn. and par., Sussex, 7 m. from London Bridge.
Putrid Sea, an inlet of the Sea of Azov.
Putten, vil., Netherlands, Gelderland, 6 m. S. Harderwick.
Putumayo, River, Ecuador, flows 700 m. to the Amazon.
Putur, tn., S. Kanara dist., Madras. Lat. 12° 45′ N., long. 75° 14′ E.
Putur, tn., Madura dist., Madras. Lat. 9° 57′ N., long. 77° 52′ E.
Puy, Le, tn., France, cap. of Haute-Loire, 68 m. SW. Lyons.
Puyallup River, Washington, waters Pierce co.
Puy-de-Dôme, mtn., France, in the Auvergne Mtns. Alt. 4806 ft.
Puy-de-Dôme, dep., France. Lat. 45° 45′ N., 2° 45′ E.
Puylaurens, tn., France, dep. Tarn, 15 m. SE. Lavaur.
Pu-zun-daung River, Hanthawadi dist., Lower Burma.
Pwlldn Bay, Glamorgan, between Swansea Bay and Oxwich Bay.
Pwllheli, bor. and spt., co. and 21 m. SW. Carnarvon.
Pyakon, vil., Pyinmana dist., Upper Burma.
Pyalong, tn., Victoria, co. Dalhousie, 52½ m. N. Melbourne.
Pya-ma-law, a mouth of the Irawadi, Burma. 15° 50′ N., 94° 48′ E.
Pya-pun, chief vil. and tnshp., Burma. Lat. 16° 16′ N.
Pya-pun Creek, Thun-gwa dist., Lower Burma.
Pyawhwe, vil., Yamethin dist., Upper Burma.
Pyaw-Chway, vil., Hanthawadi dist., Lower Burma. Lat. 16° 40′ N.
Pyinmana, dist., Upper Burma.
Pyinmana, tn., Upper Burma.
Pykara River, Nilgiri dist., Madras.
Pyle, par. and vil., Glamorganshire, 7 m. SE. Aberavon.
Pyll Gwaelod, Creek, Pembrokeshire, on E. side of Fishguard Bay.
Pymatuning Creek, Ohio and Pennsylvania, falls into Shenango R.
Pyonk-eelt, part of Shive-daung, Prome dist., Lower Burma.
Pyramid Lake, Nevada, Roop co. Area 320 sq. m. 4000 ft. above sea.
Pyramid Peak, Colorado, summit of the Elk mtns. 13,850 ft. high.
Pyramids, The, ancient monuments of Egypt, principal near Ghizeh.
Pyrenees, mtn. chain dividing France from Spain, 270 m. long.
Pyrenees, mtn. range, Victoria, NW. of Melbourne.
Pyrénées, Basses, dep., SW. France. Area 2943 sq. m.
Pyrénées, Hautes, dep., S. France. Area 1749 sq. m.
Pyrénées-Orientales, dep., S. France. Lat. 43° 30′ N.
Pyrgo, vil., Greece, in the Morea, 17 m. SSE. Gastouni.
Pyritz, tn., Pomerania, 25 m. S. by E. Stettin.
Pyrmont, tn., Germany, Waldeck, 32 m. SW. Hanover.
Pyrmont, suburb of Sydney, New South Wales.
Pyrton, par. and vil., S. Oxfordshire, 7 m. NE. Wallingford.
Pytchley, par. and vil., Northamptonshire, 3 m. S. Kettering.
Pyun-wa, tidal creek, entrance to Bassein R., Lower Burma.
Pyworthy, par. and vil., Devon, 2 m. W. Holsworthy.
Quackenbrück, tn., Hanover, 26 m. NW. Osnabrück.
Quaco, spt., New Brunswick, on Bay of Fundy
Quaker City, vil., Ohio, Guernsey co., 17 m. SE. Cambridge.
Quakerton, bor., Pennsylvania, Bucks co.
Quamia Island, Fiji, on E. side of Tasman Strait.
Quang-Ping, city, China, 80 m. ENE. Koei-Yang.
Quang-Ping, city, China, 240 m. SSW. Pekin.
Quang-Si, prov., S. China, on Tonquin border.
Quang-Si, city, China, 75 m. SE. Yun-Nan.
Quang-Sin-Fu, tn., China, Kiang-Si. Lat. 28° 30′ N., long. 118° E.
Quang-Tong, prov., S. China, on coast.
Quano, tn., Japan, Hondo Island, on E. coast.
Quantampo, tn., Upper Guinea, Gyam.
Quantock Hills, Somersetshire, extend 8 m. Alt. 1262 ft.
Quanza. *See* **Coanza.**
Qu'Appelle, tn., Assiniboia, on Qu'Appelle R.
Qu'Appelle River, Canada, trib. of the Assiniboine.
Quaregnon, vil., Belgium, Hainaut, 4 m. WSW. Mons.
Quarndon, par. and vil., co. and 5 m. NW. Derby.
Quarnero, Gulf of, inlet of the Adriatic Sea.
Quarnerolo, Gulf of, Austria. Lat. 44° 30′ N., long. 14° 45′ E.
Quaronble, tn., France, Nord, 5 m. ENE. Valenciennes.
Quarri, tn., Soudan, 96 m. E. Sokoto.
Quarry Bank, local gov. dist., Staffordshire, W. Dudley.
Quarryville, vil., New York, Ulster co., 12 m. N. Kingston.
Quarter Bach, par., Carmarthenshire, near Llangadoek.
Quarter Ironworks and Darngaber, vil., Lanark, 3 m. S. Hamilton
Quarto, tn., Sardinia, 4 m. ENE. Cagliari.
Quarto River, Argentine Republic, prov. Cordova, 280 m. long
Quatawamkedgwick River, New Brunswick, Restigonche co.
Quathlamba Mtns., S. Africa, Natal and Basutoland.
Quatre Bras, battlefield, Belgium. Lat. 50° 36′ N., long. 4° 26′ E.
Quateeenongh Sound, British Columbia, Vancouver Island.
Queanbeyan, tnshp., New S. Wales, co. Murray, 19 m. SW. Sydney.
Quebec, prov., Canada. 193,355 sq. m. Lat. 46° 55′ N.
Quebec, city, cap. of above. Lat. 46° 49′ N., 71° 13′ W.
Queda, state, Malay Peninsula. Area 4500 sq. m.
Queda, tn., cap. of Queda, on W. coast of Malay Peninsula.
Quedlinburg, tn., Prussian Saxony, 31 m. SW. Magdeburg.
Queen Adelaide Island, Chili. Lat. 52° 20′ S., long. 74° 30′ W.
Queenborough, tn. and par., Kent, Isle of Sheppey, on R. Swale
Queenborough, tn., Tasmania, suburb of Hobart.
Queen Charlotte Is., off British Columbia. Lat. 53° N., long. 132° W.
Queen Charlotte Sound, New Zealaud, co. Sounds.
Queen Charlotte Sound, between Canada and Vancouver Island.
Queensherry, mtn., Dumfriesshire, 7 m. SW. Moffat. Alt. 2285 ft.
Queensbury, tn., W. Riding, Yorkshire, 4 m. from Halifax.
Queen's Chaunel, at mouth of Thames estuary.
Queen's Chaunel, co. Waterford, entry to Waterford harbour.
Queen's Channel, N. Territory, Australia, estuary of Victoria R.
Queenscliff, spt., Victoria, co. Grant, 32 m. S. Melbourne.
Queen's County, co., Ireland, Leinster. 424,854 acres.
Queensferry, spt., Victoria, 65 m. SE. Melbourne.
Queensferry, North, vil., Fifeshire, on Firth of Forth.
Queeneferry, Sonth, bor. and par., Linlithgowshire.
Qneenshead. *See* **Qneensbnry.**
Queen's Lake, New South Wales, in co. Maequarie.
Queensland, state, Australian Commonwealth. Area 668,224 sq. m.
Qneenston, vil., Ontario, co. Lincoln, 7 m. from Niagara Falls.
Qneenstown, spt., co. Cork. Lat. 51° 52′ N., long. 8° 20′ W.
Queenstown, div., Cape Colony, E. prov.
Qneenetown, tn., Cape Colony. Lat. 32° S., long. 27° E.
Qneenstown, tnshp., New Zealand, co. Lake, 196 m. NW. Dunedin.
Qneenstown, tn., Victoria, co. Evelyn, 27 m. NE. Melbourne
Qneenton, tn., Queensland, co. Chelmsford, 3 m. from Maytown.
Qnei-Chow, prov., China. Lat. 27° N., long. 107° E.
Quelpart Island, Yellow Sea. Lat. 33° 30′ N., long. 125° E.
Qnemdale Bay, Shetland, 1½ m. NW. Sumburgh Head.
Queretaro, state, Mexico. Area 3205 sq. m.
Queretaro, tn., cap. of above. Lat. 20° 30′ N., long. 100° W.
Querfurt, tn., Prussian Saxony, 18 m. W. Merseburg.
Querimba Islands, Africa, off E. coast. Lat. 11° S.
Qnesada, tn., Spain, 40 m. E. Jaen.
Quesnell Lake, British Columbia, Cariboo dist.
Quesnell River, British Columbia, joins the Fraser R.
Quesnoy, Le, tn., France, Nord, 9 m. SE. Valenciennes.
Quesnoy-sur-Deule, tn., France, Nord, 6 m. from Lille.
Quetta, dist., British Baluchistan.
Quetta, tn., cap. of Quetta, British Baluchistan.
Qnezaltenango, city, Cent. America, state and 115 m. WNW. Guatemala.
Quiaporte River, W. Africa, Sierra Leone.
Quiberon, vil., France, dep. Morbihan, on Quiberon Bay.
Quibor, tn., Venezuela, state and 40 m. SSW. Barquesimeto.
Quicamão, tn., Brazil, state Rio de Janeiro, 21 m. S. Campos.
Quickmere, local gov. dist., W. Riding, Yorkshire, 3 m. E. Oldham.
Quiévrain, tn., Belgium, Hainaut, 12 m. WSW. Mons.
Quiévy, vil., France, Nord, 11 m. E. Cambrai.
Quilandi, tn., Madras, Malabar. Lat. 11° 26′ N., long. 75° 44′ E.
Quiliano, vil., Italy, prov. Genoa, near Savona.
Quilimane, dist. and spt., Africa, Mozambique, 70 m. N. of the Zambezi.
Quillebœuf, tn., France, dep. Eure, on R. Seine.
Quillota, tn., Chili, prov. Valparaiso, 50 m. NW. Santiago.
Quiloa, tn., E. Africa, on island belonging to Zanzibar.
Quilon, *taluk*, Travancore, Madras. Area 154 sq. m.
Quilon, spt., Travancore, Madras. Lat. 8° 53′ N.
Quimper, tn., France, cap. Finistère. Lat. 48° N., 4° 10′ W.
Quimperlé, tn., France, dep. Finistère, 34 m. ESE. Quimper.
Quin, par. and vil., co. Clare, 6 m. from Ennis.
Quinag, mtn., Sutherlandshire, on Loch Assynt. Alt. 2653 ft.
Quinailt Lake, Washington, in Jefferson co.
Quinailt River, Washington, from Quinailt Lake to Pacific.
Quincy, vil., California, cap. of Plumas co. Alt. 3500 ft. above sea.
Quincy, vil., Florida, cap. of Gadsden co.
Quincy, city, Illinois, cap. of Adams co.
Quincy, vil. and tnshp., Massachusetts, Norfolk co.
Quincy, vil. and tnshp., Michigan, Branch co.
Quincy, vil., Ohio, Logan co., on Miami R.
Quinebang River, flows through Connecticut and Massachusetts
Quinhon, tn., Annam, Indo-Chinese Peninsula.
Quinnepiac River, Connecticut, falls into Long Island Sound.
Quinneesec, vil., Michigan, Menominee co., 28 m. W. Spaulding.
Quinnimount, vil., W. Virginia, Fayette co., on the Kanawha R
Quintana, tn., Spain, 45 m. ESE. Badajoz.
Quintanar de la Orden, tn., Spain, Toledo, 17 m. W. Belmonte.
Quinté, Bay of between Prince Edward Island and Ontario.
Quintin, tn., France, Côtes-du-Nord, 12 m. W. St. Brieuc.
Quinton, eccl. dist., Worcestershire, 4 m. SW. Birmingham.
Quinto River, Argentine Republic, flows SE. into a marsh.
Quinzano, tn., Italy, 19 m. SSW. Brescia.
Quio, vil., Quebec, Pontiac co., on the Ottawa R.
Quiraing, mtn., Skye Island, Inverness-shire. Alt. 1779 ft.
Quirindi, tn., New South Wales, co. Buckland, 217 m. N. Sydney.
Quiringa, tn., E. Africa, N. of Zanzibar, on the coast.
Quirpon Island, Newfoundland, Strait of Belle Isle Lat. 51° 38′ N.
Quistello, vil., Italy, 14 m. SE. Mantua.
Quitman, vil. and tnshp., Georgia, cap. of Brooks co.
Quitman, vil. and tnshp., Mississippi, Clarke co.
Quito, city, cap. of Ecuador. Lat. 0° 30′ S., long. 79° W.
Quito Lake, Athabasca. Lat. 55° 20′ N., long. 113° 20′ W.
Quitta, tn. (British), North Guinea. Lat. 5° 55′ N., long. 0° 59′ 45″ E.
Quoich Loch, Inverness-shire. Lat. 57° 4′ N., long. 5° 18′ W.
Qnoile River, co. Down, forms tidal part of Ballinahinch R.
Qnoin Island, N. Territory, Australia, in Queen's Channel.
Quorn, tn., S. Australia, co. Newcastle, 234 m. N. Adelaide.
Qnorn. *See also* **Quorndon.**
Qnorndon, tn. and tnshp., Leicestershire, 2½ m. SE. Loughborough
Qnorra River. *See* **Niger.**
Raab, tn., Hungary. Lat. 47° 40′ N., long. 17° 40′ E.
Raab River, Styria and Hungary, trib. of the Danube at Raab.
Raalte, tn., Netherlands, Overyssel, SSE. of Zwolle.
Raamsdonk, vil., Netherlands, N. Brabant, 10 m. NE. Breda.
Raasay, isl., Inner Hebrides, Inverness-shire.
Raasay, Sound of, between Raasay and Skye.
Rabastens, tn., France, dep. Tarn, on R. Tarn.
Rabatt, spt., Morocco, 20 m. SSW. Mehediah.
Rabha, tn., Africa, on R. Niger. Lat. 9° 15′ N.
Rabbit Island, Victoria, off co. Buln-Buln.
Rabbit Islands, group, Sutherlandshire, in Kyle of Tongue.
Rahenan, tn., Saxony, 7 m. SW. Dresden.
Rabinal, tn., Cent. America, Guatemala, 50 m. E. Solola.
Rahkavi, tn., Bombay. Lat. 16° 28′ N., long. 83° 15′ E.
Rabupura, tn., Bulandshahr dist., NW. Provs., India.
Racalmuto, tn., Sicily, tn. and 15 m. NE. Girgenti.
Racavan, par., mid co. Antrim, on R. Braid. Area 17,565 acres.
Racconigi, tn., Italy, 19 m. S. Turin.
Raccoon River, Iowa, trib. of the Des Moines R.
Race, Cape, SE. extremity of Newfoundland. Lat. 46° 40′ N.
Raceland, vil., Louisiana, La Fourche co., 40 m. SW. New Orleans.
Racine, vil., Ohio, Meigs co., on the Ohio R., 25 m. S. Athens.
Racine, city, Wisconsin, cap. Racine co., on L. Michigan.
Racket Lake, New York, Hamilton co. Area 43 sq. m.
Racket River, New York, trib. of the St. Lawrence R.
Racz-Keve, tn., Hungary, on island in Danube below Buda-Pesth.
Radack Chain, Marshall Isls. Lat. 10° N., long. 170° E.
Radaur, tn., Punjab. Lat. 30° 1′ N., long. 77° 10′ E.
Radantz, tn., Austria, Bukowina, 10 m. SW. Sereth.
Radcliffe, tn. and par., Lancashire, on R. Irwell.
Radcliffe cnm Farnworth, parl. div., Lancashire.
Radda-nel-Chianti, vil., Italy, 16 m. N. Siena.
Radeberg, tn., Saxony, 9 m. NE. Dresden, on R. Röder.
Radeburg, tn., Saxony, 12 m. N. Dresden, on R. Röder.
Radevormwald, tn., Prussia, 9 m. SE. Barmen.
Radford, par., in co. and bor. of Nottingham.
Radhanpur, native state, Bombay. Area 1150 sq. m.
Radhanpur, cap. of above. Lat. 23° 49′ N., long. 71° 38′ E.
Radhapuram, tn., Madras. Lat. 8° 16′ N., long. 77° 44′ E.
Radiatsh, tn., Russia, gov. Poltava.
Radicena, tn., Italy, Calabria, 11 m. E. Palmi.
Radicondoli, vil., Italy, prov. Siena, 13 m. SE. Volterra.
Radipole, par. and vil., Dorsetshire, near Weymouth.
Radkersburg, tn., Styria, 37 m. SE. Grätz, on R. Mur.
Radnitz, vil., Bohemia, 14 m. NE. Pilsen.
Radnor, vil. and tnshp., Pennsylvania, Delaware co.
Radnor, New, anc. bor. and par., Radnorshire, 6 m. NW. Kington
Radnor, Old, vil. and par., Radnor and Herefordshires.
Radnorshire, co., S. Wales. Lat. 52° 14′ N., long. 3° 10′ W.
Radolfzell, tn., Baden, 17 m. NW. Constance.
Radom, gov., Russian Poland. Area 4768 sq. m.
Radom, tn., cap. of above. Lat. 51° 30′ N., long. 21° E.
Radomir, tn., Bulgaria, on the Kara Su.
Radomsk, tn., Poland, prov. and 18 m. SE. Kalisz.
Radomysl, tn., Austria, Galicia, 18 m. NE. Tarnow.
Radomysl, tn., Russia, gov. and 59 m. WNW. Kiev.
Radstock, tn. and par., Somersetshire, 16 m. SE. Bristol.
Radsyn, tn., Russia, gov. Lublin.
Radyn, tn., Poland, prov. and 30 m. SSE. Siedlce.
Rafaela, tn., Argentine Republic, prov. Santa Fé.
Raffadali, tn., Sicily, prov. Girgenti.
Raffles Bay, N. Territory, S. Australia, Coburg Peninsula.
Rafford, par. and vil., Elginshire, near Forres.
Ragatz, tn., Switzerland, canton and 30 m. SE. St. Gall.
Ragauli, vil., NW. Provs., India. Lat. 25° 1′ N., long. 80° 22′ E.
Ragendorf, tn., Hungary, 11 m. NNW. Wieselburg.
Ragged Range, mtns., New Hampshire, Grafton co.
Raghugarh, chiefship, Central India.
Raghugarh, tn., cap. of Raghugarh chiefship.
Raghunathapuram, tn., Madras. Lat. 19° 43′ N., long. 84° 51′ E.
Raghunathpur, tn., Bengal, Manbhum dist.
Raglan, par. and vil., co. and 7 m. SW. Monmouth.
Raglan, vil., New S. Wales, co. Roxburgh, 120 m. WNW. Sydney.
Raglan, tnshp., New Zealand, co. Raglan, 70 m. S. Auckland.
Raglan, tnshp., Victoria, co. Ripon, 128 m. WNW. Melbourne.
Ragless, Mt., S. Australia, Flinders Range, co. Newcastle.
Ragnit, tn., E. Prussia, on the Niemen.
Ragusa, tn., Austria, Dalmatia. Lat. 42° 40′ N., long. 18° 5′ E.
Ragusa, tn., Sicily. Lat. 37° N., long. 14° 40′ E.
Ragusa Vecchia, vil., Dalmatia, on the Adriatic.
Rahad River, Abyssinia and Nubia, tributary of the Blue Nile.
Rahan, par., co. Cork, on R. Blackwater.
Rahan, par., King's co., on R. Clodagh, 5 m. W. Tullamore.
Rahatgarh, tn., Cent. Provs., India. Lat. 23° 47′ N., long. 78° 25′ E.
Raheug, tn., Siam. Lat. 17° N., long. 99° 20′ E.
Rahimnagar Pandiawan, tn., Lucknow dist., Oudh.
Rahitnatpur, tn., Bombay. Lat. 17° 35′ N., long. 74° 14′ E.
Rahmaniah, tn., Egypt, on the Nile, 25 m. from Rosetta.
Rahon, tn., Punjab. Lat. 31° 3′ N., long. 76° 11′ E.
Rahoon, par., S. co. Galway, on Galway Bay. Area 15,168 acres.
Rahova, tn., Bulgaria. Lat. 43° 44′ N., long. 23° 58′ E.
Rahuri, sub-div., Ahmadnagar dist., Bombay.
Rahuri, hdqrs. tn. of above. Lat. 19° 23′ N., long. 74° 42′ E.
Rahway, city, New Jersey, Union co., on Rahway R.
Rahway River, New Jersey, falls into Staten Island Sound.
Raiatea Island, one of the Society Islands, 130 m. NW. Tahiti.
Rai Bareli, div., Oudh. Area 4879 sq. m.
Rai Bareli, dist., Oudh. Area 1738 sq. m.
Rai Bareli, conterminous *tahsil* and *pargana*, Oudh.
Rai Bareli, hdqrs. tn., Rai Bareli dist. Lat. 26° 13′ N., 81° 16′ E.
Raichur, tn., Haidarabad. Lat. 16° 12′ N., long. 77° 24′ E.
Raidah, spt., Arabia. Lat. 15° N., long. 50° 30′ E.
Raidhak River, Bengal, trib. of the Kaljani.
Raidrug, *taluk*, Bellary dist., Madras. Area 898 sq. m.
Raidrug, tn., Madras. Lat. 14° 41′ N., long. 76° 52′ E.
Raigarh, native state, Central Provs., India.
Raigarh, chief tn. of above. Lat. 21° 54′ N., long. 83° 25′ E.
Raigarh, tn., Bombay, Kolaba dist. Lat. 18° 14′ N., long. 73° 30′ E.
Raikot, tn., Punjab, Ludhiana dist.
Railton, tn., Tasmania, co. Devon, 206 m. N. Hobart.
Raina, vil., Bengal, Bardwan dist. Lat. 23° 4′ N., long. 87° 56′ E.
Raine Island, Australia, Great Barrier Reef, S. of Pandora Entry.
Rainford, tn. and tnshp., Lancashire, 4 m. NW. St. Helens.
Raingarh, fort, Punjab. Lat. 31° 7′ N., long. 77° 48′ E.
Rainham, par. and vil., Essex, m. SE. Barking.
Rainham, par. and vil., Kent, on R. Medway, 4 m. SE. Chatham.
Rainhill, eccl. dist. and tnshp., Lancashire, 8¾ m. E. Liverpool.
Rainier, mtn., Washington, Cascade Range. Alt. 14,444 ft.
Rainow, vil. and tnshp., Cheshire, 2½ m. NE. Macclesfield.
Rainton, East, eccl. dist. and tnshp., co. and 5 m. NE. Durham.
Rainton, West, eccl. dist. and tnshp., co. and 4 m. NE. Durham.
Rainy Lake, between Canada and United States. Lat. 48° 40′ N.
Rainy River, Canada, between Rainy Lake and Lake of the Woods.
Raipur, dist., Cent. Provs., India. Area 11,724 sq. m.
Raipur, *tahsil*, Raipur dist., Cent. Provs., India.
Raipur, chief tn., Raipur dist. Lat. 21° 15′ N., 81° 41′ E.
Raipur, *tahsil*, Sultanpur dist., Oudh. Area 366 sq. m.
Rairakhol, petty state, Cent. Provs., India.
Raisin River, Michigan, falls into Lake Erie.
Raismes, tn., France, dep. Nord, 3 m. NW. Valenciennes.
Rajagriha Hills, Bengal, Patna dist. Here are hot springs.
Raja Jang, tn., Punjab, Lahore dist.
Rajakularaman, tn., Madras. Lat. 9° 23′ N., long. 77° 40′ E.
Rajamahendri, *taluk*, Godavari dist., Madras.

Rajamahendri, tn., Madras, Godavari dist.
Rajano, tn., Italy, Aquila, 6 m. NW. Salmona.
Rajanpur, *tahsil*, Dera Ghazi Khan dist., Punjab.
Rajanpur, hdqrs. tn., Rajanpur *tahsil*, Punjab.
Rajapalaiyam, tn., Madras, Tinnevelli dist.
Rajapur, sub-div., Ratnagiri dist., Bombay.
Rajapur, chief tn., Rajapur sub-div., Bombay.
Rajapur, tn., NW. Provs., India. Lat. 25° 24′ N., long. 81° 12′ E.
Raja Sansi, tn., Amritsar dist., Punjab.
Rajauli, tn., Bengal, Gaya dist.
Rajgarh, native state, Cent. India. Area 655 sq. m.
Rajgarh, tn., Rajgarh state. Lat. 24° N., long. 76° 46′ E.
Rajgarh, *pargana*, Chanda dist., Cent. Provs., India. Ar. 447 sq. m.
Rajim, tn., Cent. Provs., India. Lat. 20° 58′ N., long. 81° 55′ E.
Rajkot, native state, Bombay. Area 283 sq. m.
Rajkot, chief tn., Rajkot state, Bombay.
Rajmahal, sub-div., Santal Parganas, Bengal.
Rajmahal, tn., Santal Parganas, Bengal.
Rajmahal Hills, Santal Parganas, Bengal. Area 1366 sq. m.
Rajpipla, native state, Bombay. Area 1514 sq. m.
Rajpur, petty state, Bombay, Jhalawar dist.
Rajpur, tn., Bengal, 24 Parganas dist.
Rajpur, tn., Dehra Dun dist., NW. Provs., India.
Rajpura, petty state, Bombay. Has 7 vils.
Rajpur Ali, native state, Cent. India. Area 837 sq. m.
Rajputana, grp. of native states and 1 Brit. dist., India.
Rajshahi, div., Bengal. Area 17,372 sq. m.
Rajshahi, dist., Bengal. Area 2361 sq. m.
Rajshahi, sub-div., Rajsbahi dist., Bengal.
Rakaia River, New Zealand, falls into Canterbury Bight.
Rakka, tn., Asiatic Turkey. Lat. 35° 45′ N., long. 78° 30′ E.
Rakka, tn., W. Africa, on Lower Niger R.
Rakonitz, tn., Bohemia, 30 m. W. Prague.
Raleigh, city, N. Carolina, cap. of state and of Wake co
Ralick Chain, isls., Marshall Archipelago, Pacific Ocean.
Raloo, par., co. Antrim, 4 m. SW. Larne.
Ralph Bay, Tasmania, co. Monmouth, Derwent estuary.
Rama, tn., Palestine, 26 m. from Jerusalem.
Ramachandrapuram, *taluk*, Godavari dist., Madras.
Ramallakota, *taluk*, Karnul dist., Madras.
Ramapo, vil. and tnship., New York, Rockland co.
Ramapo River, New York and New Jersey, trib. of the Pompton R.
Rambervillers, tn., France, dep. Vosges, 16 m. NE. Epinal.
Rambha, vil., Madras, Ganjam dist.
Rambla, La, tn., Spain, prov. and 14 m. S. Cordova.
Rambouillet, tn., France, Seine-et-Oise, 19 m. SW. Versailles.
Rambrai, petty state, Khasi Hills, India.
Ramdas, tn., Punjab. Lat. 31° 58′ N., long. 74° 58′ E.
Ramdrug, native state, Bombay Area 140 sq. m.
Ramdrug, chief tn. of above. Lat. 15° 56′ N., 79° 21′ E.
Ramea Islands, Newfoundland. Lat. 47° 33′ N., long. 57° 30′ W.
Ramelton. *See* **Rathmelton.**
Rameswaram, tn., Rameswaram Island, India.
Rameswaram Island, India Lat. 9° 17′ N., long. 79° 21′ E
Ramganga, Eastern and Western, 2 rivs., NW. Provs., India.
Ramgarh, *tahsil*, Mandla dist., Cent. Provs., India.
Ramgarh, tn., Raipur state, Rajputana, India.
Ramghat, tn., Bulandshahr dist., NW. Provs., India.
Ram Head, co. Waterford, on NE. side of Youghal harbour.
Ram Head, Victoria, co. Croajingolong, on S. coast.
Ramia Bihar, vil., Oudh, Kheri dist.
Ramillies, vil. and battlefield, Belginm. Lat. 50° 40′ N., long. 4° 55′ E.
Ramkot, *pargana*, Sitapnr dist., Oudh. Area 20 sq. m.
Ramman River, Bengal, trib. of the Great Ranjit R.
Ramnad, estate, Madura dist., Madras. Area 2400 sq. m.
Ramnad, chief tn., Ramnad estate. Lat. 9° 22′ N., long. 78° 52′ E.
Ramnagar, tn., NW. Provs., India. Lat. 25° 15′ N., loug. 83° 4′ E.
Ramnagar, *pargana*, Bara Banki dist., Oudh.
Ramnagar, tn., Bara Banki dist., Oudh. Lat. 27° 5′ N.
Ramoan, par., N. co. Antrim, on coast. Area 12,066 acres.
Ramor, Longh, Castlerahan barony, co. Cavan. Lat. 53° 49′
Rampa, div., Agency Tract, Godavari dist., Madras.
Rampaili, tn., Bhandara dist., Cent. Provs., India.
Rampside, eccl. dist. and vil., N. Lancashire, on coast.
Rampur, native state, NW. Provs., India.
Rampur, tn., cap. of Rampur state.
Rampur, tn., Saharanpur dist., NW. Provs., India.
Rampur, vil., Etah dist., NW. Provs., India.
Rampur, estate, Sambalpur dist., Cent. Provs., India.
Rampur, *pargana*, Partabgarh dist., Oudh.
Rampura, tn., Tonk state, Rajputana.
Rampur Beauleah, chief tn., Rajshahi dist., Bengal.
Rampur Hat, sub-div., Birbhum dist., Bengal.
Rampur Hat, hdqrs. tn. of above. Lat. 24° 9′ N., long. 87° 49′ E.
Rampur Mathura, tn., Sitapur dist., Oudh.
Ramri, tnship., Kyauk-pyu dist., Lower Burma.
Ramri, chief tn., Ramri tnship. Lat. 19° 6′ N., long. 93° 53′ E.
Ramri Island, Burma. Lat. 18° 51′ N., long. 93° 28′ E. Alt. 3000 ft.
Ram Sanehi, *tahsil*, Bara Banki dist., Oudh.
Ramsay, Mount, Tasmania, co. Russell, E. of Meredith Range.
Ramsay Island, Queen Charlotte Islands, Britisb Columbia.
Ramsbottom, tn., SW. Lancashire, on R. Irwell
Ramsbury, par. and vil., Wiltshire, on R. Kennet.
Ramsey, tn. and par., Huntingdonshire, 5½ m. SE. Holme.
Ramsey, spt., Isle of Man. Lat. 54° 24′ N., long. 4° 20′ W.
Ramsey, parl. div., Huntingdonshire.
Ramsey Island, Essex, in estuary of the Blackwater.
Ramsey Island, Pembrokeshire, in St. Bride's Bay.
Ramsgate, spt. and par., Kent (Cinque Port).
Ramtek, *tahsil*, Nagpur dist., Cent. Provs., India.
Ramtek, hdqrs. tn., Ramtek *tahsil*, Cent. Provs., India.
Ranaghat, sub-div., Nadiya dist., Bengal.
Ranaghat, hdqrs. tn., Ranaghat sub-div., Bengal.
Ranasam, native state, Bombay.
Rancagua, tn., Chili, 45 m. S. Santiago.
Ranches of Taos, vil., New Mexico, Taos co.
Ranchi, chief tn., Lohardaga dist., Bengal.
Rand, The. *See* **Johannesburg.**
Randalstown, tn , co. and 5 m. NW. Antrim, on R. Main.
Randazzo, tn., Sicily, 11 m. from Etna.
Rander, tn., Bombay. Lat. 21° 12′ N., long. 72° 51′ E.
Randers, tn., Denmark, Jutland. Lat. 56° 30′ N., long. 10° E.
Randolph, vil. and tnship., Massachusetts, Norfolk co.
Randolph, vil., Missouri, Randolph co.
Randolph, vil. and tnship., New York, Cattaraugus co.
Randon Island, Newfoundland, on Smith Sound.
Rands Fiord, lake, Norway, between Christiania and Bergen.
Randwick, par. and vil., Gloucestershire, 1½ m. NW. Stroud.
Randwick, suburb and 3 m. S. Sydney, New South Wales.
Raneå, tn., Sweden, 18 m. N. Luleå.
Raneå River, Sweden, falls into Gulf of Bothnia.
Raneh, tn., Damoh dist., Central Provinces, India.
Ranenburg, tn., Russia, gov and 85 m. S. Riazan.
Ranganadi River, Assam, trib. of the Subansiri.
Rangaswami, peak, Madras. Nilgiri Hills. Alt. 5937 ft.
Rangi, estate, Chanda dist., Cent. Provs., India. Area 112 sq. m.
Rangiora, bor., New Zealand, co. Ashley, 21 m. NW. Christchurch.
Rangitaiki River, New Zealand falls into the Bay of Plenty.
Rangitikei River, New Zealand, on S. border of co. Rangitikei.
Rangitoto Island, New Zealand, on Cook Strait.
Rangitoto, Mount, New Zealand, co. W. Taupo. Alt. 2600 ft
Rangoon, former name for Hanthawadi dist., *q.v.*
Rangoon, city, cap. of Lower Burma. Lat. 16° 46′ N.
Rangoon River. *See* **Hlaing River.**
Rangounon Bay, New Zealand, on E. coast of co. Mongonui.
Rangpur, dist., Rajshahi, Bengal. Area 3486 sq. m.
Rangpur, sub-div., Rangpur dist. Area 1151 sq. m.
Rangpur, chief and hdqrs. tn., Rangpur dist., Bengal.
Rania, tn., Sirsa dist., Punjab. Lat. 29° 28′ N., long. 74° 54′ E.
Ranibennur, sub-div., Dharwar dist., Bombay.
Ranibennur, chief tn., Ranibennur sub-div., Bombay.
Raniganj, sub-div., Bardwan dist., Bengal.
Raniganj, hdqrs. tn., Raniganj sub-div., Bengal.
Raniganj, tn., Purniah dist., Bengal.
Ranikhet, sanitarium, Kumaun dist., NW. Provs., India.
Rani-nur, cave temple, Puri dist., Orissa.
Ranipet, tn., N. Arcot dist., Madras. Lat. 12° 56′ N., long. 79° 23′ E.
Ranipur, tn., NW. Provs., India. Lat. 25° 14′ N., long. 79° 10′ E.
Ranipur, tn., Bombay, Khairpur. Lat. 27° 17′ N., long. 68° 31′ E.
Ranjit River, Great, Bengal, trib. of the Tista. Lat. 27° 6′ N.
Ranjit River, Little, Bengal, trib. of the Great Ranjit R.
Rankine River, N. Ter., S. Australia, falls into Polygonum Swamp.
Rankin Range, mtns., New South Wales, co. Yanda.
Rankinstown, vil., Ayrshire, 8 m. SW. Old Cumnock.
Rankweil, tn., Tyrol, Vorarlberg, 3 m. from Feldkirch.
Ranmoor, eccl. dist., W. Riding, Yorkshire, in Sheffield.
Rannoch, dist., Perth and Argyllshires. Lat. 56° 42′ N.
Rannoch, Loch, Rannoch, source of the R. Tummel.
Rann of Cutch, salt desert, Cutch, India. Area 9000 sq. m.
Ranpur, tn., Bombay. Lat. 22° 22′ N., long. 71° 45′ E.
Ranpur, native state, Orissa. Area 203 sq. m.
Ransart, vil., Belgium, Hainaut, 3 m. NNE. Charleroi.
Rantoul, vil. and tnship., Illinois, Champaign co.
Ranwick. *See* **Randwick.**
Raojan, vil., Bengal. Lat. 22° 32′ N., long. 91° 57′ E.
Raoul, Cape, Tasmania, S. extremity of Tasman Peninsula.
Raoul Island, one of the Kermadec Islands.
Rapa Island (French), E. Pacific, 740 m. SE. Tahiti.
Rapallo, spt., Italy, 15 m. ESE. Genoa.
Raphoe, tn. and par., co. Donegal, 15 m. SW. Londonderry.
Raphoe, North, barony, E. co. Donegal.
Raphoe, Sonth, barony, E. co. Donegal.
Rapidan River, Virginia, trib. of the Rappahannock R.
Rapid Bay, S. Australia, on W. coast of co. Hindnarsh.
Rapid City, Manitoba, 15 m. SW. Minnedosa.
Rapids City, Illinois, Rock Island co., on Mississippi.
Rapolla, tn., Italy, Basilicata, 1½ m. SE. Melfi.
Rappahannock River, Virginia, falls into Chesapeake Bay.
Rapperschwyl, tn., Switzerland, canton St. Gall, on Lake of Zürich.
Rappolsweiler, tn., Germany, Alsace, 6 m. SW. Schlettstadt.
Rapri, vil., Mainpuri dist., NW. Provs., India.
Rapsiane, tn., Turkey, 18 m. from Larissa.
Rapti River, Nepal, NW. Provs. and Oudh, trib. of the Gogra.
Rapur, *taluk*, Nellore dist., Madras. Area 596 sq. m.
Rapur, hdqrs. tn. of above. Lat. 14° 11′ N., long. 79° 36′ E.
Raratonga Island, Cook Islands. Lat. 21° 13′ S., long. 159° 6′ W.
Raritan, vil., New Jersey, Somerset co., on Raritan R.
Raritan Bay, New Jersey, in SW. part of Staten Island
Raritan River, New Jersey, falls into Raritan Bay.
Rarnish, vil., Lewis Island, Outer Hebrides.
Rarotonga Island. *See* **Raratonga.**
Rasan, vil., Banda dist., NW. Provs., India.
Rasauli, tn., Bara Banki dist., Oudh.
Rasay Island. *See* **Raasay.**
Rasay River, Ross and Cromarty, trib. of the Conon at Moy.
Raschan, vil., Saxony, 18 m. SE. Grünhain.
Rasdhan, vil., Cawnpur dist., NW. Provs., India.
Ras-el-Hadd, cape, Arabia, on coast of Oman. Lat. 22° 28′ N.
Ras-el-Khyma, tn., Arabia, on Persian Gulf. Lat. 25° 48′ N.
Rasen, stream, Lincolnshire, flows 7 m. to the Ancholme.
Rasen, Market. *See* **Market Rasen.**
Rasgrad, tn., Bulgaria, 33 m. SE. Rustchuk.
Ras Hafun, cape, Africa, on Somal coast.
Rashcliffe, eccl. dist., W. Riding, Yorkshire, near Huddersfield.
Rashee, par., co. Antrim, 2 m. NW. Ballyclare.
Rasipur, tn., Madras, Salem dist. Lat. 11° 27′ N., long. 78° 13′ E.
Ras Jilute, cape, Africa, on Gulf of Aden.
Ras Kasar, cape, Africa, Erythrea, on the Red Sea.
Ras Mohammed, the S. point of Sinai Peninsula.
Ras Muari, cape, India. Lat. 24° 50′ N., long. 66° 43′ E.
Rasra, *tahsil*, Balia dist., NW. Provs., India.
Rasra, hdqrs. tn. of above. Lat. 25° 51′ N., long. 83° 53′ E.
Rass, El, tn., Arabia, Nedjed, ENE. Medina.
Rassein, Lake, Roumania, in the Dobrudja.
Rasselwitz, Dentsch, vil., Prussian Silesia, gov. Oppeln.
Rassova, tn., Bulgaria, Silistria, on the Danube.
Rastadt, tn., Baden, 14 m. SSW. Carlsruhe.
Rastam, vil., Shikarpur dist., Bombay.
Rastenburg, tn., E. Prussia, 54 m. SE. Königsberg.
Rastrick, tn. and tnship., W. Riding, Yorkshire, on R Calder.
Rasulabad, *tahsil*, Cawnpur dist., NW. Provs., India.
Rasulabad, hdqrs. vil., Rasulabad *tahsil*.
Rasulabad, vil., Wardha dist., Cent. Provs., India.
Rasulabad, tn., Oudh. Lat. 26° 50′ N., long. 80° 30′ E.
Rasulpur, tn., Oudh, Faizabad dist.
Rasulpur River, Bengal, trib. of the Hugli.
Raswas, tn., Bhopal state, Central India.
Ratanpur, tn., Bombay. Lat. 21° 24′ N., long. 73° 26′ E.
Ratanpur, tn., Cent. Provs., India. Lat. 22° 16′ N., long. 82° 11′ E.
Ratass, par., N. co. Kerry. Area 6982 acres.
Ratby, par. and vil., co. and 4½ m. W. Leicester.
Ratcatcher's Lake, New South Wales, co Livingstone.
Ratcliff, tnship., Middlesex, Tower Hamlets, on R. Thames.
Ratcliffe-upon-Trent, par. and vil., co. and 5 m E. Nottingham.
Rath, par., mid co. Clare, 1 m. SW. Corrofin.
Rath, *tahsil*, Hamirpur dist., NW. Provs., India.
Rath, hdqrs. tn. of above. Lat. 25° 35′ N., long. 79° 36′ E.
Rathangan, tn. and par., co. and 6 m. NW. Kildare.
Rathaspick, par., Queen's co. and co. Kilkenny.
Rathaspick, par., co. Westmeath, on R. Inny.
Rathbarry, par., S. co. Cork, on coast, 4 m. S. Clonakilty.
Rathclarin, par., S. co. Cork, on coast, 6 m. SE. Baudon.
Rathcline, barony, SW. co. Longford. Area 40,421 acres.
Rathcline, par., co. Longford, on R. Shannon.
Rathconnell, par., co. Westmeath, 3 m. NE. Mullingar.
Rathcourath, barony, W. co. Westmeath. Area 48,362 acres.
Rathcourath, par., co. Westmeath, 7 m. NE. Mullingar.
Rathcooney, par., co. Cork, on R. Glanmire.
Rathcore, par., S. co. Meath, on the Royal Canal.
Rathcormack, par. and vil., co. and 17 m. NE. Cork.
Rathdown, barony, S. co. Dublin.
Rathdown, barony, N. co. Wicklow.
Rathdowney, tn. and par., Queen's co., 3½ m. S. Ballybrophy.
Rathdrum, tn. and par., co. and 9 m. SW. Wicklow.
Rathen, par., Aberdeenshire, near Fraserburgh.
Rathenow, tn., Prussia, on R. Havel. Also called **Rathenau.**
Rathfarnham, par. and vil., co. and 3 m. S. Dublin.
Rathfryland, tn., W. co. Down, 9 m. from Newry.
Rathgar. *See* **Rathmines and Rathgar.**
Rathgoggan, par., co. Cork, towards N.
Rathgormuck, par., N. co. Waterford, 4 m. SW. Carrick-on-Suir.
Rathkeale, tn., tnship., and par., co. Limerick, on R. Deel.
Rathlee Head, co. Sligo, on E. side of Killala Bay.
Rathlin Island, co. Antrim, off Fair Head. Lat. 55° 16′ N.
Rathlin O'Birne Island, co. Donegal, in Malin Bay.
Rathmelton, tn., co. Donegal, on Lough Swilly.
Rathmichael, par., co. Dublin, near Bray.
Rathmines and Rathgar, tnship., co. and 1½ m. S. Dublin.
Rathmolyon, par. and vil., S. co. Meath, 3 m. W. Summerhill.
Rathmullan, vil., co. Donegal, on Lough Swilly.
Rathmullan, par., S. co. Down, on Dundrum Bay.
Rathnew, par. and vil., co. Wicklow, on R. Vartrey.
Ratho, par. and vil., co. and 8¼ m. W. Edinburgh.
Rathronan, par., co. Limerick, 4 m. W. Newcastle.
Rathven, par. and vil., Banffshire, near Buckie.
Rathvilly, barony, NE. co. Carlow. Area 41,803 acres.
Rathvilly, par. and vil., co. Carlow, on R. Slaney.
Ratibor, tn., Prussian Silesia. Lat 50° 5′ N., 17° 50′ E.
Ratingen, tn., Rhenish Prussia, 6 m. NE. Düsseldorf.
Ratisbon, tn., Bavaria. Lat. 49° N., long. 12° 10′ E.
Rat Islands, group, Aleutian Islands. Long. 180° 41′ W.
Ratlam, native state, Central India. Area 729 sq. m.
Ratlam, chief tn. of above. Lat. 23° 21′ N., 75° 7′ E
Ratnagiri, dist., Bombay. Area 3922 sq. m.
Ratnagiri, sub-div., Ratnagiri dist. Area 432 sq. m.
Ratnagiri, chief tn., Ratnagiri dist. Lat. 16° 59′ N., long. 73° 19′ E.
Ratoath, barony, SE. co. Meath. Area 35,697 acres.
Ratoath, par. and vil., co. Meath, 4 m. NE. Batterstown.
Rato Dero, *taluk*, Shikarpur dist., Bombay.
Rato Dero, chief tn., Rato Dero *taluk*, Bombay.
Raton Mountains, Colorado and New Mexico, spur of Rocky Mtns.
Rat Portage, vil., Ontario, 133 m. E. Winnipeg.
Rat River, Athabasca, Canada, trib. of the Peace R.
Ratsar, vil., Ballia dist., NW. Provs., India.
Rattesden, par. and vil., Suffolk, 4½ m. W. Stowmarket.
Rattihalli, vil., Dhawar dist., Bombay.
Rattoo, par., co. Kerry, 8 m. SW. Listowel.
Rattray, burgh, Perthshire, on R. Ericht.
Ratzebuhr, tn., Pomerania, 51 m. SSE. Cöslin.
Ratzeburg, tn., Prussia, Lauenburg, 12 m. SE. Lübeck.
Raudnitz, tn., Bohemia, on R. Elbe.
Rau Karna, tn., Unao dist., Oudh.
Raumo, spt., Finland, 55 m. NW. Abo.
Raunds, par. and vil., Northamptonshire, 3 m. S. Thrapston.
Ravana-Hrada, sacred lake, Tibet, source of the Sutlej.
Ravanusa, tn., Sicily, 21 m. ESE. Girgenti.
Ravenglass, spt., Cumberland, 16½ m. SE. Whitehaven.
Ravenhead, eccl. dist., SW. Lancashire, near St. Helens.
Ravenna, prov., Italy Lat. 44° 25′ N., long. 12° 10′ E.
Ravenna, city, Italy, cap. of above.
Ravenna, vil. and tnship., Ohio, cap. of Portage co.
Raven Point, co. Wexford, at entrance to Wexford harbour.
Raven Run, vil., Pennsylvania, Schuylkill co.
Ravensburg, tn., Würtemberg, 22 m. ENE. Constance.
Ravenspur, former spt., Yorkshire, at mouth of Humber.
Ravensthorpe, tn., W. Riding, Yorkshire, near Dewsbury.
Ravenstone, vil. and par., Leicester and Derbyshires.
Ravenswood, gold-field, Queensland, dist. N. Kennedy.
Ravenswood, tnship., Queensland, co. Gladstone.
Ravenswood, tn., Victoria, co. Bendigo.
Ravenswood, vil., Illinois, Cook co., 6 m. N. Chicago.
Ravenswood, vil. and tnship., W. Virginia, Jackson co.
Raver, tn., Bombay, Khandesh dist. Lat. 21° 15′ N.
Ravi River, Punjab, trib. of the Chenab.
Rawa, tn., Austria, Galicia, 32 m. NNW. Lemberg.
Rawa, tn., Russian Poland, 45 m. SW. Warsaw.
Rawal Pindi, div., Punjab. Area 15,736 sq. m.
Rawal Pindi, dist., Punjab. Area 4861 sq. m.
Rawal Pindi, *tahsil*, Rawal Pindi dist. Lat. 769 sq. m.
Rawal Pindi, tn., Punjab. Lat. 33° 37′ N., long. 73° 6′ E.
Rawa-ruska, tn., Austria. Lat. 50° 17′ N., long. 23° 40′ E.
Rawcliffe, tnship. and vil., W. Riding, Yorkshire, on R. Aire.
Rawdon, tn. and tnship., W. Riding, Yorkshire, 5 m. NE. Bradford.
Rawdon, vil., Quebec, co. Montcalm, 48 m. N. Montreal.
Rawdon, sub-dist., Ontario, co. Hastings, 50 m. N. Pictou
Rawitsch, tn., Prussia, 55 m. S. Posen.
Rawlins, vil., Wyoming, cap. of Carbon co. Alt. 6500 ft.
Rawmarsh, tn. and par., W. Riding, Yorkshire.
Rawson, tn., Argentine Republic. Lat. 43° 20′ S., long. 64° 20′ W.
Rawtenstall, tn., Lancashire, 4 m. W. Bacup.
Ray, Cape, Newfoundland, Burgeo and La Poile dists.
Raya, *tahsil*, Sialkot dist., Punjab. Area 476 sq. m.
Rayachoti, *taluk*, Cuddapah dist Madras.
Rayachoti, hdqrs. tn. of above. Lat. 14° 4′ N., long. 78° 50′ E.
Rayagudda, vil., Madras, Vizagapatam dist.
Rayakottai, vil., Madras. Lat. 12° 31′ N., long. 78° 5′ E.
Rayan, tn., Rajputana. Lat. 26° 32′ N., long. 74° 17′ E.
Raymoghy, par., co. Donegal, on Lough Swilly.
Raymond, vil. and tnship., Illinois, Montgomery co
Raymond, vil., Mississippi, cap. of Hinds co.
Raymond City, vil., W. Virginia, Putnam co.
Raymond Terrace, port, New South Wales, on Hunter R.
Raymunterdoney, par., N. co. Donegal. Area 12,018 acres.
Rayne, par., Aberdeenshire, on R. Ury.
Raywood, tn., Victoria, co. Bendigo, 120 m. NNW. Melbourne.
Razgrad, dist. and tn., Bulgaria.
Razorback Mountain, Queensland, at head of Tate R.
Razorback Mountain, S. Australia, co. Burra.
Ré (Rhe), isl., France. Lat. 46° 15′ N., long. 1° 30′ E.
Reaburn River, S. Carolina, trib. of the Saluda R.
Reading, bor. and co. tn., Berks, on R. Kennet.
Reading, vil. and tnship., Massachusetts, Middlesex co.
Reading, vil. and tnship., Michigan, Hillsdale co.
Reading, vil., Ohio, Hamilton co., 9 m. NE. Cincinnati.
Reading, city, Pennsylvania, cap. of Berks co.
Read's Island, Lincolnshire, in the Humber.
Reagh Island, co. Down, in Lough Strangford.
Realejo, spt., Nicaragua, on the Pacific.
Realmont, tn., France, dep. Tarn, 10 m. S. Alby.
Rearymore, par., Queen's co., on R. Barrow.
Reay, vil. and par., Caithness, on Sandside Bay.
Rebecq-Rognon, vil., Belgium, SW. of Brussels.
Recanati, tn., Italy, Macerata, 4 m. SW. Loreto.
Recco, tn., Italy, 11 m. SSW. Genoa, on the coast.
Recherche Archipelago, W. Australia. Lat. 34° 30′ S., long. 123° E.
Recherche Bay, Tasmania, co. Kent, on E. coast.
Rechnitz, tn., Hungary, 8 m. SW. Güns.
Recife, spt., Brazil, cap. Pernambuco. 8° 3′ N., 35° W.
Recklinghausen, tn., Prussia, Westphalia, 31 m. SW. Münster.
Recoara, vil., Italy, 19 m. NW. Vicenza.
Redbank, eccl. dist., Lancashire, in Manchester.
Redbank, tn., Victoria, co. Kara Kara 141 m. NW. Melbourne.
Redbank, tn., New Jersey, Monmouth co., on Shrewsbury R.
Red Bay, co. Antrim. Lat. 55° 4′ N., long. 6° 2′ W.
Red Bluff, vil. and tnship., California, cap. of Tebama co.
Redbourn, par. and vil., Herts, on R. Ver.
Red Bud, vil. and tnship., Illinois, Randolph co.
Redcar, tn., tnship., N. Riding, Yorks, 7½ m. from Middlesbrough.
Red Cedar River, Wisconsin, trib. of the Chippewa R.
Red Cloud, vil. and tnship., Nebraska, cap. of Webster co.
Red Creek, vil., New York, Wayne co., 21 m. SW. Oswego.
Red Deer River, Saskatchewan, falls into Lake Winnipegosis.
Redding, vil., Stirlingshire, 2½ m. SE. Falkirk.
Redding, vil., California, Shashta co., on Sacramento R.
Reddish, tnship., Lancashire, 2 m. from Stockport.
Redditch, tn., Worcester and Warwickshires, on R. Arrow.
Redenhall, par. and vil., Norfolk, on R. Waveney.
Rede River, Northumberland, trib. of the N. Tyne R.
Redfern, suburb of Sydney, New South Wales.
Redford, vil. and tnship., Michigan, Wayne co., on Rouge R.
Redford, vil., New York, Clinton co., on the Saranac R.
Redgorton, par., Perthshire, on R. Tay.
Redgrave, par., tnship., and vil., Suffolk, 7 m. NW. Eye.
Redhill, dist., Surrey, E. portion of Reigate.
Redhill, dist., S. Australia, co Daly, 126 m. N. Adelaide.
Red Hook, vil. and tnship., New York, Dutchess co.
Red Indian Lake, Newfoundland, traversed by Exploits R.
Red Jacket, vil., Michigan, Houghton co. Copper mines.
Red Lake, Keewatin. Lat. 51° 30′ N., long. 94° 32′ W.
Red Lake, Minnesota. Lat. 48° N., long. 96° W.
Red Lake, S. Australia, Great Salt Lake dist.

Redland, dist., Gloucestershire, adjoining Bristol.
Redlynch, eccl. dist., Wilts, 7 m. from Salisbury.
Red Mercury Island, New Zealand, one of the D'Hauszez group.
Red Oak, city and tnship., Iowa, Montgomery co.
Redon, tn., France, Ille-et-Vilaine, on R. Vilaine.
Redonda Island, one of the Leeward Islands, near Nevis.
Redondela, tn., Spain, Pontevedra, on Bay of Vigo.
Red Peak, mtn., Queensland, dist. Cook. Alt. 2032 ft
Red Pike, mtn., Cumberland, W. of Buttermere. Alt. 2479 ft.
Red Pike, mtn., Cumberland, NW. of Wast Water. Alt. 2620 ft.
Red Point Lake, Ontario. Lat. 50° N., long. 93° W.
Red River, Athabasca, trib. of the Athabasca R.
Red River, Texas, Arkansas and Louisiana to the Mississippi.
Red River, Kentucky, trib. of the Kentucky R.
Red River of the North, U.S. and Canada, falls into Lake Winnipeg
Redruth, tn. and par., Cornwall, 9 m. SW. Truro.
Redruth, tnship., Victoria, co. Dundas, 231 m. W. Melbourne
Redscar Bay, New Guinea, near Cape Suckling.
Redscar Head, New Guinea, S. shelter of Redscar Bay.
Red Screes, mtn., Westmorland, 3 m. NE. Ambleside.
Red Sea, between Arabia and Africa. Lat. 24° N., long. 38° E.
Redwell, Mount, N. Territory, S. Australia, Coburg Peninsula.
Red Wharf Bay, Anglesey, NW. of Beaumaris.
Red Wing, city, Minnesota, cap. of Goodhue co., on Lake Pepin.
Redwood, vil., New York, Jefferson co., 33 m. SW. Ogdensburg.
Redwood City, vil., California, cap. of San Mateo co.
Redwood Falls, vil. and tnship., Minnesota, cap. of Redwood co
Redwood River, Minnesota, falls into Minnesota R.
Ree, Lough, Ireland, expansion of the R. Shannon.
Reed City, vil., Michigan, Osceolo co., 69 m. N. Grand Rapids.
Reedsburg, vil. and tnship., Wisconsin, Sauk co., on Barbara R.
Reed's Landing, vil., Minnesota, Wabasha co., on Lake Pepin.
Reedy Island, U.S., in the Delaware R., 50 m. below Philadelphia.
Reedy River, S. Carolina, trib. of the Reaburn R.
Reelfoot Lake, Tennessee, Lake co. Area 60 sq. m.
Reef Head, S. Australia, SW. extremity of York Peninsula.
Reef Point, New Zealand, co. Mongonui, S. of Ahipara Bay.
Reef Point, S. Australia, jutting into Spencer Gulf.
Reef Point, S. Australia, on Great Australian Bight.
Reefton, tnship., New Zealand, co. Inangahua.
Reepham with Kerdistone, par. and vil., Norfolk.
Rees, tn., Rhenish Prussia, on R. Rhine.
Rees River, Nevada, loses itself in a sink S. of Humboldt R.
Reeth, tn. and tnship., N. Riding, Yorkshire, on R. Swale.
Reetz, tn., Brandenburg, on R. Ihna, 42 m. SE. Stettin.
Reevesby Island, S. Australia, Sir Joseph Bank group
Reeves Lake, Victoria, co. Buln-Buln, extension of Lake King.
Refuge Bay, Victoria, co. Buln-Buln, N. of Waterloo Bay.
Refugio, vil., Texas, cap. of Refugio co., on Mission R.
Regalbuto, tn., Sicily, 25 m. WNW. Catania.
Regello, vil., Italy, 18 m. ESE. Florence, in Val d'Arno.
Regen River, Bavaria, trib. of the Danube opposite Ratisbon.
Regensburg. *See* **Ratisbon.**
Regentauf, tn., Bavaria, on R. Regen.
Regents Park, eccl. dist., Middlesex, in NW. London.
Regents Square, eccl. dist., Middlesex, in NW. London.
Regenwalde, tn., Prussia, 42 m. from Stettin.
Reggio, tn., Italy, cap. of Reggio di Calabria.
Reggio, city, Italy, 14 m. WNW. Modena.
Reggio di Calabria, prov., S. Italy. Area 2515 sq. m.
Reggiolo, vil., Italy, 6 m. E. Guastalla.
Reggio nell Emilio, prov., N. Italy. Area 884 sq. m.
Regina, tn., Canada, cap. of Assiniboia.
Regla, suburb of Havana, Cuba.
Regnitz River, Bavaria, trib. of the Main, 3 m. NW. Bamberg.
Rehan, tn., Bavaria, 17 m. NW. Eger.
Rehli, *tahsil*, Sagar dist., Cent. Provs., India.
Rehli, tn., Sagar dist., Cent. Provs., India.
Rehna, tn., Mecklenburg-Strelitz, 17 m. SE. Lübeck
Rehobath Bay, Delaware, mouth of Indian R.
Reichenau, tn., Bohemia, 19 m. ESE. Königgrätz.
Reichenau, tn., Saxony, 7 m. E. Zittau.
Reichenau, Alt, vil., Prussian Silesia, 22 m. S. Liegnitz.
Reichenau Island, Baden, Unter Zee, NW. Constance.
Reichenbach, tn., Prussian Silesia, 39 m. SE. Liegnitz.
Reichenbach, tn., Saxony, 11 m. NNE. Plauen
Reichenbach River, Switzerland, trib. of the Aar R.
Reichenberg, tn., Bohemia, on the Neisse
Reichenhall, tn., Bohemia, 13 m. SW. Salzburg.
Reichshofen, tn., Alsace, 14 m. SW. Weissenburg.
Reichstadt, tn., Bohemia, 45 m. NNE. Prague.
Reid's Creek, tn., Victoria, co. Bogong, 174 m. NE. Melbourne.
Reid's Lookout, mtn., S. Australia, Great Salt Lake dist.
Reid's Mistake, inlet, New South Wales, co. Northumberland.
Reideville, vil., N. Carolina, Rockingham co.
Reigats, bor. and par., Surrey, 22 m. S. London.
Reigats, parl. div., Surrey.
Reikiavik, tn., cap. of Iceland. Lat. 64° N., long. 21° 30′ W.
Reims, tn., France. Lat. 29° 20′ N., long. 4° E.
Reinach, vil., Switzerland, Aargau, 12 m. SE. Aarau.
Reinbeck, vil., Iowa, Grundy co., 59 m. W. Cedar Rapids.
Rein Deer Lake, NW. Ter., Canada. Lat. 58° N., long. 120° W.
Reinerz, tn., Prussia, 58 m. SSW. Breslau.
Reinga, Cape, New Zealand, on N. coast of co. Mongonui.
Reinsdorf, vil., Saxony, in Zwickau.
Reistertown, vil., Maryland, Baltimore co.
Rekapalli, *taluk*, Godavari dist., Madras Area 911 sq. m.
Rolangi, vil., Madras. Lat. 16° 41′ N., long. 81° 41′ E.
Romarkable, Mount, S. Australia, co. Frome, Flinders Range.
Rembang, tn., Java, on N. coast. Long. 111° 17′ E.
Romda, vil., Sambalpur dist., Cent. Provs., India.
Remedios, spt., Cuba, 180 m. E. Havana.
Remich, tn., Luxembourg, on R. Moselle.
Remington, vil., Indiana, Jasper co., 20 m. W. Monticello.
Remirsmont, tn., France, dep. Vosges, on the Moselle.
Remscheid, tn., Rhenish Prussia, 18 m. ESE. Düsseldorf.
Renaix, tn., Belgium. Lat. 50° 46′ N., long. 3° 36′ E.
Renchen, tn., Baden, 9 m. NNE. Offenburg.
Rende, tn., Italy, prov. and 6 m. NW. Cosenza.
Rendsburg, tn., Prussia, Holstein, on R. Eider.
Renfrew, co. tn., Renfrewshire, on R. Clyde, 5 m. W. Glasgow.
Renfrew, vil., Ontario, co. Renfrew, 104 m. N. Kingston.
Renfrowshire, co., Scotland. Lat. 55° 53′ N., long. 4° 23′ W.
Rengo, tn., Chili, prov. Colchagua, 15 m. S. Rancagua.
Reni, tn., Russia, Bessarabia, on R. Danube.
Renmark, tn., S. Australia, on R. Murray, 180 m. ENE. Adelaide.
Rennes, city, France. Lat. 48° 10′ N., long. 1° 40′ W.
Reno, vil., Nevada, cap. of Washoe co., on Truckee R.
Reno River, Italy, trib. of the Po di Primero. Lat. 44° 44′ N.
Renous River, New Brunswick, trib. to the Miramichi R.
Renovo, bor., Pennsylvania, Clinton co., 26 m. NW. Locknaven
Renowes, tn., Newfoundland, 54 m. S. St. John's.
Renseelaer, vil., Indiana, cap. of Jasper co., on Iroquois R.
Renesselaer Falls, vil., New York, St. Lawrence co.
Renton, tn., Dumbartonshire, on R. Leven.
Réole, La, tn., France, dep. Gironde, on the Garonne.
Reoti, tn., NW. Provs., India. Lat. 25° 51′ N., long. 84° 25′ E.
Reotipur, tn., NW. Provs., India. Lat. 25° 32′ N., long. 83° 45′ E.
Repalli, *taluk*, Kistna dist., Madras. Area 644 sq. m.
Repalli, hdqrs. tn., Repalli *taluk*, Madras.
Repentigny, vil., Quebec, co. L'Assomption, 17 m. NE. Montreal.
Reppen, tn., Brandenburg, 12 m. E. Frankfort.
Repton, vil., Derbyshire, 4 m. NE. Burton-on-Trent.
Republic, vil., Ohio, Seneca co., 6 m. E. Tiffin.
Republican River, Colorado, Kansas, and Nebraska.
Repulse Bay, Queensland. Lat. 20° 35′ S., long. 149° E.
Repulse Bay, Canada, on S. side of Melville Peninsula.

Requena, tn., Spain. Lat. 39° 30′ N., long. 1° 10′ W.
Rerrick, par., Kirkcudbrightshire, on coast.
Resalpur, vil., Hoshangabad dist., Cent. Provs., India.
Reschen, tn., Austria. Lat. 46° 50′ N., long. 10° 31′ E.
Resht, tn., Persia, cap. of Ghilan. Lat. 37° 20′ N., 49° 30′ E.
Resina, tn., Italy, prov. and 6 m. SE. Naples.
Resinar, tn., Transylvania, 8 m. SW. Hermannstadt.
Resolis, par., Ross-shire, near Invergordon.
Resolution Island, Canada, in entrance to Hudson Strait.
Resolution Island, New Zealand, off co. Fiord.
Resolution Island, Low Archipelago Lat. 17° 25′ S., long. 143° 24′ W.
Resolven, eccl. dist., tnship., and vil., Glamorganshire.
Ressort, Loch, Lewis Island, Outer Hebrides, on W. coast.
Restalrig, vil., co. and NE. of Edinburgh. Ancient barony.
Restigouche River, Canada, between New Brunswick and Quebec.
Reston, vil., Berwickshire, on Eye Water.
Resuttano, tn., Sicily, 14 m. N. Caltanisetta.
Retchitsa, tn., Russia, on R. Dnieper, 158 m. SE. Minsk.
Retford, bor. and par., Nottinghamshire, on R. Idle.
Rethel, tn., France, dep. Ardennes, on R. Aisne.
Rethy-Warbesck, vil., Belgium, prov. Antwerp.
Retiezat, Mount, Hungary. Lat. 45° 24′ N., long. 22° 52′ E.
Retimo, spt., Crete, 38 m. W. Candia.
Retreat, tn., Jamaica, 10 m. E. Richmond.
Réunion Island (French), Indian Ocean. Lat. 21° S.
Reus, tn., Spain. Lat. 41° 10′ N., long. 1° E.
Reussendorf, vil., Prussia, gov. and SW. of Breslau.
Reuss Greiz, principality, Cent. Germany. Ar. 121 sq. m.
Reuss River, Switzerland, falls into the Lake of Lucerne.
Reuss-Schleiz-Gera, principality, Germany
Reutlingen, tn., Würtemberg, 9 m. WNW. Tübingen.
Reval. *See* **Revel.**
Revel, tn., France, 31 m. ESE. Toulouse.
Revel, spt., Russia, cap. of Esthonia. Lat. 59° 30′ N.
Revello, tn., N. Italy, 20 m. NNW. Coni.
Revere, tn., Lombardy, on R. Po, 17 m. ESE. Mantua.
Revere, vil. and tnship., Massachusetts, Suffolk co
Revilla-Gigedo, isl., Alaska. Lat. 55° 30′ N., long. 131° W.
Revin, tn., France, Ardennes, on R. Meuse.
Revolver Point, gold-field, Queensland. Now abandoned.
Rewa, native state, Baghelkhand, Cent. India.
Rewa, chief tn. of above. Lat. 24° 31′ N., long. 81° 20′ E.
Rewadanda, tn., Bombay. Lat. 18° 32′ N., long. 72° 58′ E.
Rewa Kantha, agency, Bombay. Area 4980 sq. m.
Rewari, *tahsil*, Gurgaon dist., Punjab.
Rswari, hdqrs. tn., Rewari *tahsil*.
Rewas, port, Bombay. Lat. 18° 47′ N., long. 72° 48′ E.
Reyes, tn., Bolivia. Lat. 13° 10′ S., long. 67° 55′ W.
Reykjavik. *See* **Reikiavik.**
Reynagh, par., King's co., on R. Shannon.
Rsynold's Island, Fiji, one of the Hudson group.
Reynold's Range, mtns., N. Territory, Australia.
Rsynoldsville, bor., Pennsylvania, Jefferson co.
Rezé, tn., France, Loire-Inférieure, 1 m. SW. Nantes.
Rezhitsa, tn., Russia, gov. and 145 m. from Vitebsk.
Rhat or Ghat, tn., Central Sahara, 362 m. SSE. Ghadames.
Rhayader, tn. and par., Radnorshire, on R. Wye.
Rheda, tn., Westphalia, 40 m. SW. Minden, on R. Ems.
Rheidol River, Cardiganshire, falls into the sea at Aberystwith.
Rhsidt, tn., Rhenish Prussia, 26 m. NW. Cologne.
Rheims. *See* **Reims.**
Rhein, German name for R. Rhine.
Rhein, tn., E. Prussia, 51 m. SSW. Gumbinnen.
Rheinau, vil., Switzerland, on R. Rhine.
Rheinberg, tn., Rhenish Prussia, on R. Rhine.
Rhsins, tn., Westphalia, 23 m. NW. Münster, on the Ems.
Rheineck, tn., Switzerland, on R. Rhine, near Lake Constance.
Rheinfelden, tn., Switzerland, 10 m. from Basle.
Rheingau, dist., Prussia, Hessen-Nassau, on R. Rhine.
Rhein-Hesseen, prov., Hessen, W. of R. Rhine.
Rheinmagen, tn., Rhenish Prussia, NW. of Coblentz
Rhein Provinz. *See* **Rhenish Prussia.**
Rheinsberg, tn., Brandenburg, 48 m. N. Potsdam.
Rheinthal, dist., Switzerland, canton Schwytz.
Rhenen, tn., Netherlands, Utrecht, on R. Rhine.
Rhenish Bavaria. *See* **Palatinate** and **Bavaria.**
Rhenish Prussia, prov., W. Prussia. Area 10,421 sq. m.
Rheydt. *See* **Rheidt.**
Rhigos, tnship., Glamorganshire, 10 m. SW. Merthyr Tydfil.
Rhin, Bas, former dep., France, now in Alsace.
Rhin, Haut, former dep., France, now in Alsace.
Rhinebeck, vil. and tnship., New York, Dutchess co.
Rhinecliff, vil., New York, Dutchess co., on Hudson R.
Rhine Province. *See* **Rhenish Prussia.**
Rhine River, Switzerland, Germany, and Netherlands to North Sea.
Rhine River, S. Australia, co. Sturt, trib. of the Murray R.
Rhinns, The, peninsula, Islay Island, Argyllshire.
Rhinns of Galloway, peninsula, W. Wigtownshire.
Rhinog-Fawr, mtn., Merionethshire, 8 m. NW. Dolgelly.
Rhin River, Prussia, Brandenburg, trib. of the Havel.
Rhio Island, Malay Archipelago. Lat. 0° 59′ N., long. 104° 26′ E.
Rhobell-Fawr, mtn., Merionethshire, 6 m. NE. Dolgelly.
Rhodda Island, Egypt, in R. Nile, opposite Cairo.
Rhode Island, one of the U.S. Lat. 42° N. 1250 sq. m.
Rhodes, isl., off SW. Asia Minor. Area 563 sq. m.
Rhodes, tn., cap. and in NE. of Rhodes.
Rhodesia, N. and S., divisions of British South Africa.
Rhodope Mountains. *See* **Despoto Dagh.**
Rhône, dep., France. Lat. 46° N., long. 4° 30′ E.
Rhône River, Switzerland and France, falls into Gulf of Lion.
Rhön Gebirge, mtns., Germany, Thuringia. Alt. 3100 ft.
Rhounda, parl. div., Glamorganshire.
Rhounda River, Glamorganshire, trib. of the Taff.
Rhoe-Llanerchrugog, eccl. dist. and vil., Denbighshire.
Rhos-y-Msdre, eccl. dist. and vil., Denbighshire.
Rhuddlan, bor. and par., Flintshire, on R. Clwyd.
Rhu Stoir, headland, Sutherlandshire, on W. coast.
Rhyl, watering-place, Flintshire, at mouth of R. Clwyd.
Rhymney, tn., Monmouth and Brecknock shires.
Rhymney River, South Wales, falls into the Bristol Channel.
Rhyndwychydach, tnship., Glamorganshire, N. of Swansea.
Rhynie, par. and vil., Aberdeenshire, on Water of Bogie.
Riadh, city, Arabia, cap. of Nedjed, 450 m. NE. Mecca.
Rianjo, tn., Spain, in Corunna prov.
Riazan, gov., Cent. Russia, on R. Oka. 16,254 sq. m.
Riazan, tn., cap. of above. Lat. 54° 30′ N., long. 39° 30′ E.
Ribadavia, tn., Spain, 15 m. SW. Orense.
Ribadesella, vil., Spain, prov. Oviedo.
Ribbesford, par., tnship., and vil., Worcestershire, on R. Severn.
Ribble, River, York and Lancashire, to the Irish Sea.
Ribchester, tn., par., and tnship., NE. Lancashire.
Ribe, tn., Denmark, 29 m. WNW. Hadersleben.
Ribe, miss. stn., British East Africa.
Ribeauville. *See* **Rappolsweiler.**
Ribera, tn., Sicily, 22 m. WNW. Girgenti.
Ribnitz, tn., Mecklenburg-Schwerin, 34 m. NE. Güstrow.
Ricamarie, La, vil., France, dep. Loire, 4 m. from St. Etienne.
Riccarton, par., Ayrshire, containing Hurlford, etc.
Riccia, tn., Italy, prov. and 13 m. from Campobasso.
Rice Lake, Ontario, Northumberland co.
Rice River, Ontario, falls into Lake Superior.
Rich, Cape, Ontario, Grey co., on Georgian Bay.
Richards, Mount, New Zealand, co. Westland.
Richardson Range, New Guinea, part of Owen Stanley Mountains.
Richardson River, Victoria, co. Kara-Kara, trib. of the Avon.
Richard Toll, fort, Africa, Senegambia.
Richelieu, tn., France, Indre-et-Loire, 11 m. SE. Chinon.

Richelieu Islands, Quebec, in Lake St. Peter.
Richelieu River, Quebec, trib. of the St. Lawrence.
Richfield, vil. and tnship., Ohio, Summit co.
Richfield, vil., Utah, cap. of Sevier co.
Richfield Springs, vil., New York, Otsego co.
Richhill, vil., co. and 5 m. NE. Armagh.
Richibucto, port of entry, New Brunswick, cap. of Kent co.
Richibucto River, New Brunswick, falls into Gulf of St. Lawrence.
Richland Centre, vil., Wisconsin, Richland co., on Pine R.
Richmond, tn. and par., Surrey, on R. Thames.
Richmond, bor. and par., N. Riding, Yorkshire, on R. Swale.
Richmond, parl. div., N. Riding, Yorkshire.
Richmond, city, Victoria, suburb of Melbourne.
Richmond, tn., New South Wales, co. Cumberland, 38 m. NW. Sydney
Richmond, tnship., Tasmania, co. Monmouth, 14 m. from Hobart.
Richmond, vil. and tnship., Illinois, McHenry co.
Richmond, city, Indiana, Wayne co., on Whitewater R.
Richmond, vil. and tnship., Kentucky, cap. of Madison co.
Richmond, vil. and tnship., Michigan, Macomb co.
Richmond, vil. and tnship., Missouri, cap. of Ray co.
Richmond, vil., Ohio, Jefferson co., 10 m. NW. Steubenville.
Richmond, vil., Texas, cap. of Fort Bend co., on Brazos R.
Richmond, city, Virginia, cap. of state, on James R.
Richmond, Mount, New Zealand, cos. Waimea and Marlborough.
Richmond Gulf, Canada, inlet of Hudson Bay.
Richmond Hill, vil., Ontario, co. York, 18 m. N. Toronto.
Richmond River, New South Wales, between cos. Rous and Richmond.
Richmondville, vil. and tnship., New York, Schoharie co.
Richtersweil, vil., Switzerland, 13 m. from Zürich.
Richview, vil. and tnship., Illinois, Washington co.
Richwood, vil., Ohio, Union co., 14 m. W. Marion.
Rickmansworth, tn. and par., Herts, 3½ m. SW. Watford.
Riddell's Creek, tn., Victoria, co. Bourke, 35½ m. N. Melbourne.
Riddings, tn., Derbyshire, 1½ m. NW. Codnor Park.
Rideau Lake, Ontario, co. Leeds. Area 145 sq. m.
Rideau River and Canal, Ontario, from Lake Ontario to R. Ottawa
Ridge River, Saskatchewan, falls into Beaver Lake.
Ridgetown, tn., Ontario, co. Bothwell, 11 m. from Thamesville.
Ridgeville, vil., Indiana, Randolph co.
Ridgeway, vil., Devonshire, 4½ m. from Plymouth.
Ridgewood, vil. and tnship., New Jersey, Bergen co.
Ridgway, eccl. dist. and vil., Derbyshire, Eckington par.
Ridgway, bor. and tnship., Pennsylvania, cap. of Elk co.
Riding, East, div. of Yorkshire. Lat. 54° N., long. 0° 35′ W.
Riding, North, div., Yorkshire. Lat. 54° 20′ N., long. 1° 30′ W.
Riding, West, div., Yorkshire. Lat. 54° N., long. 1° 30′ W.
Ridley Park, vil., Pennsylvania, Delaware co.
Riebeck's Casteel, mtn., Cape Colony, to SW. Alt. 3109 ft.
Ried, tn., Upper Austria, 25 m. S. Passau.
Riesa, tn., Saxony, on R. Elbe, 12 m. NW. Meissen.
Riessnburg, tn., Prussia, 11 m. E. Marienwerder.
Riesen Gebirge, mtns., between Bohemia and Prussian Silesia.
Riesi, tn., Sicily, Caltanisetta, 16 m. NW. Terranova.
Risti, tn., Italy, Perugia, 42 m. NNE. Rome.
Rietchiza, tn., Russia, Vitebsk, on Rietshiza R.
Ristshiza, tn., Russia, gov. Minsk.
Rietshiza River, Russia, flows through Vitebsk.
Riez, tn., France, Basses-Alpes, 20 m. SW. Digne.
Rifle River, Michigan, trib. of the Saginaw R.
Riga, spt., Russia, cap. of Livonia. Lat. 56° 50′ N.
Riga, Gulf of, Russia, opening on coast of Livonia.
Rigdon Shoal, Channel Islands, 3 m. W. Jersey.
Righi, mtn., Switzerland, near Lake Lucerne. Alt. 5905 ft.
Rignano, vil., Italy, 11 m. ESE. Florence, on R. Arno.
Rijswijk, tn., Holland. Lat. 52° 3′ N., long. 4° 21′ E.
Rikwa Lake, Central Africa. Lat. 8° S., long. 32° E.
Rilsy, vil. and tnship., Indiana, Vigo co., 9 m. SE. Terre Haute.
Riley Point, S. Australia, jutting into Spencer Gulf.
Rillage Point, Devonshire, on N. coast, 2 m. NE. Ilfracombe.
Rillington, par., tnship., and vil., E. Riding, Yorkshire.
Rilo Dagh, mtns., Bulgaria. Lat. 42° 6′ N., long. 23° 20′ E.
Rima Smozbath, tn., Hungary, 72 m. NE. Buda-Pesth.
Rimini, tn., Italy, Forli. Lat. 44° 5′ N., long. 12° 35′ E.
Rimnik, tn., Roumania, on R. Rimnik, 65 m. from Bucharest.
Rimnik, tn., Roumania, 100 m. NW. Bucharest.
Rimnik River, Roumania, trib. of the Sereth R.
Rimouski, tn., Quebec, co. Rimouski, on St. Lawrence R.
Rimonski River, Quebec, trib. of the St. Lawrence R.
Rincon, tn., New Mexico. Lat. 33° 7′ N., long. 106° 52′ W.
Ringagonah, par., co. Waterford, on Dungarvan harbour.
Ringarogy Island, co. Cork, in Baltimore Bay. Area 950 acres.
Ringarooma, tn., Tasmania, co. Dorset, on Ringarooma Bay.
Ringcurran, par., S. co. Cork, containing part of Kinsale.
Ringgold, vil. and tnship., Georgia, cap. of Caloosa co.
Ringgold Islands, Fiji, 50 m. E. of Vanua Levu.
Ringkiöbing, spt., Denmark. Lat. 56° N., long. 8° 15′ E.
Ringmer, par. and vil., Sussex, 2½ m. NE. Lewis.
Ringrone, par., co. Cork, on R. Bandon, 4 m. SW. Kinsale.
Ringsend, co. and suburb of Dublin, on R. Dodder.
Ringwood, tn. and par., Hants, on R. Avon, 8 m. N. Christchurch.
Ringwood River, New York and New Jersey, headwater of the Pompton.
Ringwould, par. and vil., Kent, 3 m. SW. Deal.
Rinoran Point, co. Sligo, on N. side of Sligo Bay.
Rinrawros Point, Arran Island, co. Donegal.
Rintein, tn., Prussia, on R. Weser, 10 m. SE. Minden
Rintoul, mtn., New Zealand, cos. Waimea and Marlborough.
Rio. *See* **Rio de Janeiro.**
Riobamba, tn., Ecuador. Lat. 21° S., long. 79° W.
Rio Bonito, tn., Brazil, state, Rio de Janeiro.
Rio Branco, Brazil, trib. of the Rio Negro.
Rio Bravo del Norte. *See* **Rio Grande.**
Rio Chico, spt., Venezuela, Bolivar, 65 m. SE. Caracas.
Rio Colorado. *See* **Colorado River.**
Rio Cuarto, dep., Argentine Republic.
Rio Cuarto, tn., Argentine Republic.
Rio das Mortes, Brazil, trib. of R. Araguay.
Rio de Janeiro, state, Brazil. Area 26,634 sq. m.
Rio de Janeiro, city, cap. of Brazil. Lat. 29° 55′ S.
Rio de la Plata, estuary of the Parana and Uruguay, *q.v.*
Rio del Rey, W. Africa, falls into the Bight of Biafra.
Rio de San Juan, Colorado, New Mexico and Utah.
Rio Dulce, Argentine Republic, Santiago, 400 m. long.
Rio Frio, Texas, falls into the Nueces R.
Rio Grande, Senegambia, falls into Atlantic Ocean.
Rio Grande, Brazil, headwater of the Parana.
Rio Grande City, vil., Texas, cap. of Starr co., on Rio Grande
Rio Grande del Norte, America, falls into Gulf of Mexico.
Rio Grande do Norte, state, Brazil. Lat. 6° S., long. 37° W
Rio Grande do Sul, state, S. Brazil. Area 110,216 sq. m.
Rio Grande do Sul, tn., Brazil, on Lago de los Patos.
Rio Hacha, tn., Colombia, 200 m. ENE. Cartagena.
Rioja, La, dist., Spain, provs. Logroño and Soria.
Rioja, La, prov., Argentine Republic. 31,500 sq. m.
Rioja, La, tn., Argentine Republic, cap. of La Rioja.
Riom, tn., France, Puy-de-Dome, 8 m. NNE. Clermont.
Rio Maggiore, vil., Italy, on coast 5 m. from La Spezzia.
Rio Negro, Argentine Republic, falls into the Atlantic.
Rio Negro, Columbia and Brazil, trib. of the Amazon.
Rio Negro, Uruguay, trib. of R. Uruguay.
Rionero, tn., Italy, prov. Potenza, 7½ m. S. Melfi.
Rion River, Russia. Lat. 42° 13′ N., long. 41° 57′ E.
Rio Pardo, Brazil, falls into the sea at Cannavieras.
Rio Primero, Argentine Republic. Inland drainage.
Rio Quarto, Argentine Republic. Inland drainage.
Rio Quinto, Argentine Republic. Inland drainage.
Rios, vil., Spain, prov. Orense.

Rio Salado, Argentine Republic, falls into Rio de la Plata.
Rio Salado, Argentine Republic, trib. of the Parana.
Rio Secundo, Argentine Republic. Inland drainage.
Rio Tercero, Argentine Republic. Inland drainage.
Rio Tinto, Spain, Huelva, falls into the Mediterranean.
Rio Tinto, Las Minas de, tn., Spain, 36 m. NE. Huelva.
Rionw, residency, Dutch E. Indies.
Rio Vermejo. *See* **Vermejo River.**
Rio Vermelho, tn., Brazil, in Minas Geraes.
Rio Virgin, Utah and Nevada, trib. of the Colorado.
Rio Vista, vil. and tnshp., California, Salano co.
Ripa, place, on R. Tana, British East Africa.
Ripa Bottoni, tn., Italy, 12 m. NNE. Campobasso.
Ripa Candida, tn., S. Italy, 6 m. SSE. Melfi.
Ripatransone, tn., Italy, 12 m. SSE. Fermo
Ripen. *See* **Ribe.**
Ripley, tn. and tnshp., co. and 10 m. NE. Derby.
Ripley, eccl. dist. and vil., Surrey, NE. of Guildford.
Ripley, tn., par., and tnshp., W. Riding, Yorkshire, on R. Nidd.
Ripley, vil., Mississippi, cap. of Tippah co.
Ripley, vil., Ohio, Brown co., on the Ohio R.
Ripon, city and par., W. Riding, Yorkshire, on R. Ure.
Ripon, parl. div., W. Riding, Yorkshire.
Ripon, city, Wiscousin, Foud du Lac co.
Riposto, tn., Sicily, 10 m. SW. Taormina.
Ripponden, eccl. dist., W. Riding, Yorkshire, 5½ m. SW. Halifax.
Ripu, Dwar tract, Assam. Area 242 sq. m.
Risca, tn. and par., Monmouthshire, on R. Ebbw.
Rishton, tnshp., Lancashire, 3 m. NE. Blackburn.
Rishworth, tnship. and local gov. dist., W. Riding, Yorkshire.
Rising City, vil., Nebraska, Butler co., 12 m. W. David City.
Rising Fawn, vil. and tnshp., Georgia, Dade co.
Rising Sun, tn., Indiana, cap. of Ohio co., on Ohio R.
Risod, tn., Berar, India. Lat. 19° 58′ N., long. 76° 51′ E.
Rito Alto, mtn., Colorado, Saguache co. Alt. 12,875 ft.
Ritpur, tn., Berar, India. Lat. 21° 14′ N., long. 77° 52′ E.
Riva, tn., Tyrol, on Lago di Garda.
Rivadeo, spt., Spain, Galicia, on E. coast.
Rivaralo, tn., Italy, Piedmont, 19 m. N. Turin.
Rivas del Sil, spt., Central America, Nicaragua.
Rivaulx, tnshp., N. Ridiug, Yorkshire, on R. Rye.
Rive de Gier, tn., France, Loire, on the Gier.
Riveira, spt., Spain, 67 m. SSW. Corunna.
Rivello, tn., Italy, Basilicata.
Riverdale, vil., Illinois, Cook co., 16 m. S. Chicago.
River David, vil., Quebec, co. Yamaska, 14 m. SE. Sorel.
River Desert, vil., Quebec, co. and 60 m. N. Ottawa.
River Falls, vil., tnshp., Wisconsin, Pierce co., on Kinnickinnick R.
River Gilbert, vil., Quebec, co. Beauce, 12 m. from St. Joseph.
Riverhead, vil. and tnshp., New York, cap. of Suffolk co.
Riverina, dist., New South Wales, between Darling and Lachlan Rs.
River Park, vil., Illinois, Cook co., on the Des Plaines R.
River Point, vil., Rhode Island, Kent co., on the Pawtucket R.
Riversdale, div., Cape Colony, Western Prov. 1712 sq. m.
Riversdale, vil., Cape Colony, Riversdale div.
Riverside, vil. and tnshp., Illinois, Cook co., on Des Plaines R.
Riverside, vil., Iowa, Washington co., on English R.
Riverside, vil., New Jersey, Burlington co., on Delaware R.
Riverside, vil., Ohio, Hamilton co., near Cincinnati.
Riverstone, tn., New South Wales, 28 m. NW. Sydney.
Riverton, tnshp., S. Australia, co. Light, 62 m. N. Adelaide.
Riverton, tn., New Zealand, co. Wallace, 170 m. SW. Dunedin.
Riverton, vil., Illinois, Sangamon co., on Sangamon R.
Riverton, vil. and tnshp., Iowa, Fremont co., on Nishnabotna R.
Riverton, vil., Nebraska, Franklin co., on Republican R.
Riverton, vil., New Jersey, Burlington co., on Delaware R.
Rivesaltes, tn., France, dep. Pyrénées-Orientales.
Riviera, dist., Italy, from Nice to La Spezzia.
Rivière aux Ontarées, Quebec, trib. of the St. Lawrence.
Rivière du Lièvre, Quebec, Ottawa co., trib. of the Ottawa R.
Rivière du Loup, Quebec, Kamouraska co., trib. of the St. Lawrence.
Rivière du Loup-en-Bas. *See* **Fraserville.**
Rivière du Nord, Quebec, trib. of R. Ottawa.
Rivière du Rocher, NW. Territory, Canada, falls into Gt. Slave Lake.
Rivière du Sud, Quebec, trib. of R. St. Lawrence.
Rivoli, tn., Italy, 8 m. W. Turin.
Rivoli, vil., Italy, prov. and 12 m. N. Verona.
Rivoli Bay, S. Australia, co. Grey.
Riwa River, Fiji, Viti Levu, falls into Lauthala Bay.
Rixford, vil., Pennsylvania, McKean co.
Rixheim, vil., Alsace, 3½ m. E. Mulhausen.
Rixhöft, tn., Germany. Lat. 54° 49′ N., long. 18° 19′ E.
Rizah, tn., Asiatic Turkey, on Black Sea.
Rizzuto, Cape, Italy. Lat. 38° 57′ N., long. 17° 17′ E.
Road Knight Point, Victoria, on NE. coast of co. Polwarth.
Roadtown, spt., Tortola I., Virgin Is., W. Indies.
Roag, Loch, sea arm, Ross-shire, on W. side of Lewis I.
Roancarrig Island, co. Cork, in Bantry Bay.
Roan Island, Sutherlandshire, in Kyle of Tongue.
Roan Mountain, N. Carolina, peak of Bald Mtns. Alt. 6300 ft.
Roanne, tn., France, Loire. Lat. 46° 2′ N., long. 4° 4′ E.
Roanoke, vil., Indiana, Huntingdon co.
Roanoke Island, N. Carolina, included in Dade co.
Roanoke River, Virginia and N. Carolina to Albemarle Sound.
Roapoa Island, Pacific Ocean, one of the Marquesas Is
Roar Bank, shoal, off SE. coast of Kent.
Roaring Branch, vil., Pennsylvania, Tiogo and Lycoming cos
Roaring Middle, shoal, off Norfolk, in The Wash.
Roaring Spring, vil., Pennsylvania, Blair co.
Roaringwater Bay, co. Cork, between Cape Clear and Mizzen Head.
Roast Beef Island (British), Namaqualand, Africa.
Roatan Island, Honduras. Lat. 16° 25′ N., long. 86° 25° W.
Roath, par., Glamorganshire, in Cardiff. Area 2425 acres.
Robado, tn., Colombia. Lat. 7° 36′ N., long. 76° 50′ W.
Robbins Island, leper stn., Cape Colony, in Table Bay.
Robbin's Island, Tasmania, off N. coast of co. Wellington.
Robbio, tn., Italy, 11 m. SW. Novara.
Robe, spt., S. Australia, co. Robe, 195 m. SE. Adelaide.
Robeen, par., co. Mayo, on R. Robe, 5 m. NE. Ballinrobe.
Robel, tn., Mecklenburg-Schwerin, 34 m. SE. Güstrow.
Robe, Mount, New South Wales, co. Yancowinna.
Robe, River, co. Mayo, falls into Lough Mask.
Robe Lake, S. Australia, co. Robe, near Lake Hawdon.
Robertsbridge, vil., Sussex, on R. Rother, 6 m. N. Battle.
Robertsdale, vil., Pennsylvania, Huntingdon co.
Robertsganj, *tahsil*, Mirzapur dist., NW. Provs., India.
Robertsganj, tn., Robertsganj *tahsil*. Lat. 24° 4′ N., long. 83° 6′ E.
Robertson, tn., New South Wales, co. Camden, 110 m. S. Sydney.
Robertstown, par., co. Limerick, on R. Shannon.
Robertstown, tn., S. Australia, co. Eyre, 85 m. N. Adelaide.
Robert Town, eccl. dist., W. Riding, Yorkshire, 6 m. SE. Bradford.
Robiac, tn., France, dep. Gard, 12 m. N. Alais.
Robin Hood's Bay, tn. and bay, N. Riding, Yorkshire.
Robin Rigg Channel, in Solway Firth, 7½ m. SW. Silloth.
Robinson, vil. and tnshp., Illinois, cap. of Crawford co.
Robinson, Mount, W. Australia. Lat. 29° 30′ S., long. 122° E.
Robinson Fell, mtn., Cumberland, near Buttermere.
Roby, eccl. dist., SW. Lancashire, near Liverpool.
Roca, Cape da, Portugal. Lat. 38° 47′ N., long. 9° 30′ W.
Rocca Bianca, tn., Italy, 16 m. NNW. Parma.
Rocca d'Aspide, tn., Italy, Salerno, 16 m. S. Campagna.
Rocca Montfini, tn., Italy, 23 m. NW. Caserta.
Rocca Secca, tn., Italy, 12 m. S. Sora.
Rocca Strada, tn., Italy, 17 m. NNE. Grosseto.
Rocella, La, tn., Italy, 9 m. NE. Gerace, on the coast.
Rocester, par. and vil., Staffordshire, 4 m. N. Uttoxeter.
Rochdale, bor. and par., Lancashire, on R. Roch.
Roche, par. and vil., Cornwall, 5 m. NW. St. Austell.
Rocheford. *See* **Rochford.**
Rochefort, spt., France, Charente-Inférieure.
Rochefoucauld, La, tn., France, Charente, on R. Tardoire.
Rochelle, vil., Illinois, Ogle co., 86 m. W. Chicago.
Rochelle, La, spt., France, cap. of Charente-Inférieure.
Rochelle Park, vil., New Jersey, Bergen co., on Saddle R.
Roche Point, co. Cork, at entrance to Cork harbour.
Rocheport, vil., Missouri, Boone co., on the Missouri R.
Rochester, city and par., Kent, on R. Medway.
Rochester, vil., Ontario, co. Essex, on Belle R.
Rochester, vil. and tnshp., Indiana, cap. of Fulton co.
Rochester, vil., Michigan, Oakland co., on Clinton R.
Rochester, city, Minnesota, cap. of Olmstead co.
Rochester, city, New York, cap. of Monroe co.
Rochester, bor. and tnshp., Pennsylvania, Beaver co.
Rochester, dist., S. Australia, co. Stanley, 103 m. NW. Adelaide.
Rochester, tn., Victoria, cos. Rodney and Bendigo.
Roche-sur-Yon, La, tn., France, cap. of Vendée, on R. Yon.
Rochford, tn. and par., Essex, on R. Roche, 16½ m. SE. Chelmsford.
Rochford, tn., Victoria, co. Bourke, 49 m. NW. Melbourne.
Rochlitz, tn., Saxony, 16 m. NW. Chemnitz, on R. Mulde.
Rochlitz, tn., Bohemia, 34 m. N. Bidschow.
Rock, par. and vil., Worcestershire, 4½ m. SW. Bewdley.
Rockall, rock, Atlantic Ocean. Lat. 57° 30′ N., long. 13° W.
Rockaway, vil. and tnshp., New Jersey, Morris co., on Rockaway R.
Rockaway River, New Jersey, trib. of the Passaic R.
Rock Castle River, Kentucky, trib. of the Cumberland R.
Rock Channel, fairway, in mouth of R. Mersey, Cheshire.
Rock Creek, vil., Ohio, co. and 15 m. S. Ashtabula.
Rockdale, New South Wales, sub. of and 6 m. from Sydney.
Rockdale, vil., Texas, Milam co., 91 m. NE. Austin.
Rock Falls, vil., Illinois, Whitesides co., on Rock R.
Rock Ferry, vil., Cheshire, on R. Mersey, in Birkenhead.
Rockford, city, Illinois, cap. of Winnebago co.
Rockford, vil. and tnshp., Iowa, Floyd co., on Shell Rock R.
Rockford, vil., Michigan, Kent co., on Rouge R.
Rock Hall, hamlet, Maryland, Kent co., on Chesapeake Bay.
Rockhampton, tn., Queensland, on Fitzroy R. Lat. 23° 45′ S.
Rock Hill, vil., S. Carolina, York co., 94 m. NE. Columbia.
Rockingham, par. and vil., Northamptonshire, on R. Welland.
Rockingham, vil. and tnshp., N. Carolina, cap. of Richmond co.
Rockingham, tn., W. Australia, 25 m. S. Perth.
Rockingham Bay, Queensland. Lat. 18° 5′ S.
Rock Island, co. Cork, in entrance to Crook Haven.
Rock Island, city, Illinois, cap. of Rock Island co.
Rock Island, Illinois, in Mississippi R. Area 960 acres.
Rock Island, vil., Quebec, co. and 1 m. from Stanstead.
Rockland, vil., New Brunswick, co. Westmoreland.
Rockland, city, Maine, cap. of Knox co., on Owl's Head Bay.
Rockland, vil., Rhode Island, Providence co.
Rockland Lake, vil. and lake, New York, Rockland co.
Rockley, tnshp., New S. Wales, co. Georgiana, 147 m. W. Sydney.
Rocklin, vil., California, Placer co., 22 m. NE. Sacramento.
Rockmart, vil., Georgia, Polk co., 25 m. SW. Cartersville.
Rock Mills, vil. and tnshp., Alabama, Randolph co.
Rockport, vil., Indiana, cap. of Spencer co., on Ohio R
Rockport, vil. and tnshp., Massachusetts, Essex co.
Rockport, vil., Missouri, cap. of Atchison co.
Rockport, vil. and tnshp., Ohio, Cuyahoga co., on Rocky R.
Rock Rapids, vil., Iowa, cap. of Lyon co., on Rock R.
Rock River, Wisconsin and Illinois, trib. of the Mississippi.
Rocks Point, New Zealand, on W. coast of co. Collingwood.
Rock Springs, vil., Wyoming, Sweetwater co., on Bitter Creek.
Rockton, vil. and tnshp., Illinois, Winnebago co., on Rock R
Rockville, vil., Connecticut, Tolland co., on Hockanum R.
Rockville, vil., Indiana, cap. of Parke co.
Rockville, vil. and tnshp., Maryland, cap. of Montgomery co.
Rockville Centre, vil., New York, Queen's co., 18 m. E. Brooklyn.
Rockwater Hill, S. Australia, Great Salt Lake dist.
Rockwood, vil., Ontario, co. Wellington, 41 m. W. Toronto.
Rockwood, vil., Tennessee, Roane co., 70 m. NE. Chattanooga.
Rocky Bay, set., Nova Scotia, co. Richmond, 6 m. from Arichat.
Rocky Island, Queensland, in Gulf of Carpentaria.
Rocky Island, S. Australia, in Great Australian Bight.
Rocky Mount, vil. and tnshp., N. Carolina, Edgecombe co.
Rocky Mountains, N. America, from Alaska to Mexico. Alt. 15,550 ft.
Rocky Month, tn., New S. Wales, 350 m. N. Sydney, on R. Clareuce.
Rocky Point, prom., Tasmania, extremity of co. Montgomery.
Rocky Ridge, vil., Ohio, Ottawa co., 12 m. W. Port Clinton.
Rocky River, N. Carolina, trib. of the Yadkin R.
Rocky River, Ohio, falls into Lake Erie.
Rocky River, S. Carolina, trib. of the Savannah R.
Rocquaine Bay, Guernsey, Channel Islands, near Fort Perzerie.
Rocroy, tn., France, Ardennes, near Belgium frontier.
Roda, tn., Saxe-Altenburg, 8 m. ESE. Jena.
Roda, La, tn., Spain, 24 m. NW. Albacete.
Rodah, tn., Arabia. Yemen, 8 m. NW. Sana.
Rodborne Cheney, par. and vil., Wiltshire, partly in Swindon.
Rodborongh, par. and vil., Gloucestershire, 1 m. SW. Stroud
Rodeiro, Barbeitos de Rio, vil., Spain, in Pontevedra.
Rödelheim, tn., Prussia, Hessen-Nassau, NW. of Frankfort.
Roderick Island, British Columbia. Lat. 52° 40′ N., long. 128° 30′ W.
Rodez, tn., France, cap. of Aveyron. Lat. 44° 20′ N.
Rodi, tn., Italy, on Garganian Promontory, Adriatic Sea.
Roding River, Essex, trib. of the Thames, 30 m. long.
Rodney, vil., Ontario, Elgin co., 10 m. from Newbury.
Rodney, vil., Mississippi, Jefferson co, on Mississippi R.
Rodney, Cape, New Guinea, near Cloudy Bay.
Rodney, Mount, Queensland, dist. Mitchell, on Aramac Creek.
Rodney Point, New Zealand, on E. coast of co. Rodney.
Rodondo Island, Victoria, in Bass Strait, off co. Buln-Buln.
Rodosto, tn., Roumelia, on Sea of Marmara.
Rodrigues Island (British), Indian Ocean. Lat. 18° S., long. 64° E.
Roe, Mount, N. Territory, S. Australia, on Coburg Peninsula.
Roebourne, tn., W. Australia, 1200 m. N. Perth.
Roebuck Bay, W. Australia. Lat. 18° S., long. 122° 15 E.
Roe Downs, dist., N. Territory, S. Australia, on Victoria R.
Roehampton, eccl. dist., Surrey, 1½ m. SW. Putney.
Roe Island, co. Mayo, in Clew Bay.
Roe River, co. Londonderry, falls into Lough Foyle.
Roermond, tn., Netherlands, Limburg. Lat. 51° 12′ N., long. 6° E.
Roer River. *See* **Ruhr.**
Roeskilde, tn., Denmark, 19 m. WSW. Copenhagen.
Roeulx, tn., Belgium, Hainaut, 8 m. NE. Mons.
Rogart, par., Sutherlandshire, on R. Brora.
Rogasen, tn., Prussia, 24 m. N. Posen.
Rogatchev, tn., Russia, gov. and 60 m. SSW. Mohilev.
Rogers Park, vil., Illinois, Cook co., 8 m. N. Chicago.
Rogerstone, tnshp., Monmouthshire, 2½ m. W. Newport.
Rogerstown Bay, co. Dublin, 2 m. S. Lusk.
Rogersville, vil., Tennessee, cap. of Hawkins co.
Roggeveld Mountains, Cape Colony. Lat. 31° 30′ S., long. 20° 30′ E.
Rogliano, tn., Italy, Calabria, 9 m. S. Cosenza.
Rogue River, Oregon, falls into the Pacific at Ellensburg.
Roha, sub-div., Kalaba dist., Bombay. Area 200 sq. m.
Roha, chief tn., Roha sub-div., Bombay. Rice trade.
Rohatyn, tn., Austria, Galicia, 15 m. WSW. Brzezany.
Rohilkhand, div., NW. Provs., India. Ar. 10,883 sq. m.
Rohisa, vil., Bombay, Junagarh state.
Rohna, tn., Cent. Provs., India. Lat. 20° 32′ N., long. 78° 25′ E.
Rohnerville, vil. and tnshp., Michigan, Humboldt co.
Rohri, sub-div., Shikarpur dist., Bombay. Area 5410 sq. m.
Rohri, *taluk*, Shikarpur dist., Bombay. Area 1550 sq. m.
Rohri, tn., Shikarpur dist., Bombay.
Rohtak, dist., Punjab. Area 1797 sq. m.
Rohtak, *tahsil*, Rohtak dist., Punjab. Area 587 sq. m.
Rohtak, tn., Punjab Lat. 28° 24′ N., long. 76° 38′ E.
Rojhan, tn., Punjab. Lat. 28° 17′ N., long. 68° 19′ E.
Rokeby, par., N. Riding, Yorkshire, on Rivers Greta and Tees.
Rokeby, dist., Tasmania, co. Monmouth, 7 m. E. Hobart.
Rokelle River, Senegambia, falls into sea at Sierra Leone.
Rokewood, tn., Victoria, co. Grenville, 83 m. W. Melbourne
Rokitno Swamps, Russia. Lat. 52° N., long. 27° E.
Rokitzan, tn., Bohemia, 10 m. E. Pilsen.
Rolandswerth, isl., in R. Rhine, near Königswinter.
Rolfe, vil., Pennsylvania, Elk co., 9 m. from Ridgway.
Rolla, vil. and tnshp., Missouri, Phelps co., 113 m. SW. St. Louis.
Rolland, Mount, Tasmania, co. Devon. Alt. 4047 ft.
Rolleston, par., tnshp., and vil., Staffordshire, 3 m. NW. Burton.
Rolling Dam, set., New Brunswick, co. Charlotte.
Rolling Prairie, vil., Indiana, La Porte co., 7 m. NE. La Porte.
Roivenden, par. and vil., Kent, 3 m. SW. Tenterden.
Roma, tnshp., Queensland, co. Waldegrave, 318 NW. Brisbane.
Romaine River, Quebec, trib. of the St. Lawrence.
Romald Kirk, par., tnshp., and vil., N. Riding, Yorkshire.
Roman, tn., Roumania, on the Moldava.
Romania, Cape, Malay Peninsula. Lat. 1° 22′ N., long. 104° 16′ E.
Romano, tn., Italy, 13 m. SSE. Bergamo.
Romanov, tn., Russia, 24 m. NW. Yaroslav, on R. Volga.
Roman River, Essex, trib. of the Colne at Wivenhoe.
Romans, tn., France, dep. Drôme, on the Isère.
Romanshorn, vil., Switzerland, cant. Thurgau, 11 m. SE. Constance.
Rome, prov. and com., Italy. Area 4600 sq. m.
Rome, city, cap. of Italy. Lat. 41° 55′ N., long. 13° E.
Rome, city, Georgia, cap. of Floyd co., on Coosa R.
Rome, city, New York, cap. of Oneida co., on Mohawk R.
Rome City, vil., Indiana, Noble co., on Sylvan Lake.
Romen, tn., Russia, gov. and 90 m. NW. Poltava.
Romeo, vil., Michigan, Macomb co., 12 m. NW. Rochester.
Römerbad, watering-place, Styria, on R. Sann, Austria.
Romerstadt, tn., Moravia, 24 m. N. Olmütz.
Romford, tn. and par., Essex, 12 m. NE. London.
Romiley, tnshp. and vil., Cheshire, 4 m E. Stockport.
Romilly-sur-Seine, tn., France, dep. Aube, 10 m. E. Nogent.
Romney, vil., Ontario, co. Kent, on Lake Erie.
Romney, New, cinque port and par., Kent, 3 m. NE. Lydd.
Romorantin, tn., France, Loir-et-Cher, 25 m. from Blois.
Romsdal, amt, Norway, Trondhjem. Area 5679 sq. m.
Romsdal Islands, Norway. Lat. 62° 40′ N., long. 6° 10′ E.
Romsey, bor. and par., Hants, 8½ m. NW. Southampton.
Romsey, tn., Victoria, co. Bourke, 40 m. W. Melbourne.
Ron, sub-div., Dharwar dist., Bombay. Area 370 sq. m.
Ron, chief tn. of above. Lat. 15° 41′ N., long. 75° 11′ E.
Ronahi, tn., Faizabad dist., Oudh, India.
Rona Island, Inverness-shire, between Skye and mainland.
Rona Island, Outer Hebrides, 44 m. NE. Butt of Lewis.
Ronaldshay, North, the most N. of the Orkney Islands.
Ronaldshay, South, the most S. of the Orkney Islands.
Ronanish Island, co., Donegal, in Gweebarra Bay.
Ronas Hill, Shetland, on Ronas Voe. Alt. 1476 ft.
Ronay Island, Inverness-shire, 1 m. S. of N. Uist Island.
Roncesvalles, vil. and pass, Spain, in the Pyrénées. Lat. 42° 59′ N.
Ronciglione, tn., Italy, prov. Viterbo, 34 m. NW. Rome.
Ronco, vil., Italy, on the Adige, 14 m. SE. Verona.
Ronda, anc. Moorish tn., Spain, 42 m. N. Gibraltar.
Rondean, vil., Ontario, co. Kent, 16 m. from Chatham.
Rondout, former vil., New York, now included in Kingston.
Ronevai, mtn., Harris, Outer Hebrides. Alt. 1506 ft.
Ronkonkoma Lake, New York, Suffolk co.
Ronne, spt., Denmark, cap. of Bornholm Island.
Ronneburg, tn., Saxe-Altenburg, 4 m. ESE. Gera.
Ronsdorf, tn., Rhenish Prussia, 3 m. SE. Elberfeld.
Rood House, vil. and tnshp., Illinois, Greene co.
Rookwood, tn., New S. Wales, co. Cumberland, 10 m. SW. Sydney.
Roome Bay, Fifeshire, ½ m. E. Crail.
Roonah Point, co. Mayo, 17 m. SW. Westport.
Roosendaal, tn., Netherlands, N. Brabant, 14 m. WSW. Breda.
Root River, Wisconsin, falls into Lake Michigan.
Roper River, N. Territory, S. Australia, falls into Limmen Bight.
Ropley, par. and vil., Hants, 4 m. E. Alresford.
Roquefort, commune, France, dep. Aveyron, 6 m. E. St. Affrique.
Roquemaure, tn., France, dep. Gard, near R. Rhône.
Roques, Los, 100 small islands in Caribbean Sea.
Roraas, tn., Norway, stift and 67 m. SE. Trondhjem.
Roraima, mtn., Brit. Guiana. Lat. 5° 30′ N., 61° 10′ W. 9000 ft.
Rori, tn., Sirsa dist., Punjab. Lat. 29° 44′ N., long. 75° 17′ E.
Rorke's Drift, mission stn., Zululand, on Natal border.
Rorschach, tn., Switzerland, on Lake of Constance.
Rosa, Glen. *See* **Glen Rosa.**
Rosa, Monte. *See* **Monte Rosa.**
Rosa Morada, tn., Mexico, Cinaloa, SE. of Culiacan.
Rosario, tn., Argentine Republic. Lat. 33° S.
Rosario de Cucuta, tn., Colombia, Boyaca, on R. Zulia.
Rosas, spt., Spain, 27 m. NE. Gerona.
Roscoe, vil., Ohio, Coshocton co., on Muskingum R.
Roscommon, co., Connaught. Area 607,691 acres.
Roscommon, co. tn., tnshp., and par., mid co. Roscommon.
Roscommon, barony, mid co. Roscommon.
Roscrea, tn., par., co. Tipperary and King's co., 44 m. NE. Limerick.
Rose, vil. and tnshp., New York, Wayne co., 31 m. SW. Oswego.
Roseau, tn., cap. of Dominica, W. Indies. Lat. 15° 15′ N.
Rosebery River, New Guinea, only partly explored.
Rose Blanche, port of entry, Newfoundland, 225 m. from St. John's.
Rosebud, tn., Victoria, co. Mornington, 30 m. S. Melbourne.
Roseburg, vil., Oregon, cap. of Douglas co., on Umpqua R.
Rosedale, tn., Victoria, co. Buln-Buln, 111 m. ESE. Melbourne.
Rosedale, vil., Kansas, Wyandotte co., near Kansas R.
Rosehall. *See* **Whifflet.**
Rosehearty, vil., Aberdeenshire, 4½ m. W. Fraserburgh.
Roseland, peninsula, Cornwall, near Falmouth harbour.
Roseland, vil., Nebraska, Adams co., near Kensington Station.
Roselle, vil., New Jersey, Union co., 2 m. from Elizabeth.
Rosemarkie, par. and vil., Ross-shire, on Moray Firth.
Rosemullion Head, Cornwall, on S. side of Falmouth Bay.
Rosenallis, par. and vil., Queen's co., NW. of Mountmellick.
Rosenau, tn., Transylvania, 7 m. S. Kronstadt.
Rosenberg, tn., Prussian Silesia, 25 m. ENE. Oppeln.
Rosenberg, tn., Prussia, 17 m. E. Marienwerder.
Rosendale, vil. and tnshp., New York, Ulster co., on Rondout Creek.
Roseneath, par. and vil., Dumbartonshire, on Gare Loch.
Rosenheim, tn., Bavaria, on R. Inn, 32 m. SE. Munich.
Rosentha, tnshp., S Australia, co. and 29 m. NNE. Adelaide.
Rosepenna Sands, co. Donegal, on E. side of Sheep Haven.
Roseto, tn., Italy, prov. Foggia, 11 m. W. Troja.
Rosetta, tn., Egypt, on R. Nile. Lat. 31° N., 30° 30′ E..
Roseville, vil. and tnshp., Illinois, Warren co.
Rosewater, tnshp., S. Australia, co. and 9 m. SE. Adelaide.
Rosewell, par. and vil., Edinburghshire, near Hawthornden.
Rosewood, vil., Queensland, co. Stanley, 35 m. SW. Brisbane.
Rosguil, peninsula, co. Donegal, near Mulroy Bay.
Rosheim, tn., Alsace, 14 m. from Strasburg.
Roshnabad, estate, Tipperah dist., Bengal. Area 589 sq. m.
Rosignano, vil., Tuscany, 17 m. from Leghorn.
Rosita, vil., California, cap. of Custer co. Alt. 9000 ft.
Röskilde. *See* **Roeskilde.**
Röslau, tn., Anhalt, on R. Elbe, 4 m. N. Dessau.
Roslavl, tn., Russia, gov. and 69 m. SE. Smoleusk.
Roslin. *See* **Rosslyn.**
Roslovl. *See* **Roslavl.**
Rosmnrrevagh Island, co. Mayo, in Clew Bay.
Rosolini, tn., Sicily, 8 m. from Noto.
Ross, tn. and par., co. and 12 m. SE. Hereford, on R. Wye.
Ross, par., co. Cork, on Ross Bay. Area 13,350 acres.

Ross, barony, co. Galway. Area 77,351 acres.
Ross, par., co. Galway, 11 m. NW. Oughterard. Area 53,364 acres.
Ross, parl. div., Herefordshire.
Ross, tnship., Tasmania, co. Somerset, 73 m. N. Hobart.
Ross, tn., New Zealand, 100 m. W. Christchurch.
Ross, Mount, Queensland, dist. Cook, on Gilbert R.
Ross, New. *See* **New Ross.**
Ross, Old. *See* **Oldross.**
Ross and Burnmonth, vil., Berwickshire, 6 m. NW. Berwick.
Ross and Cromarty, co., Scotland, partly insular.
Rossano, city, Italy, Cosenza, on Gulf of Taranto.
Rossan Point, co. Donegal. Lat. 54° 42′ N., long. 8° 48′ W.
Rossbach, vil. and battlefield (1757), Prussian Saxony, 9 m. SW. Merseburg.
Rosscarbery, vil., co. Cork, 22 m. SW. Bandon.
Ross Creek, vil., Victoria, co. Grenville, 100 m. NW. Melbourne.
Rossdroit, par., co. Wexford, on R. Boro. Area 8166 acres.
Rosseau Lake, Ontario, co. Muskoka.
Rossel, tn., Prussia, 52 m. SE. Königsberg.
Rossendale, parl. div., NE. Lancashire.
Rossett, eccl. dist. and vil., Denbigh and Flint shires, on R. Alyn.
Rossiena, tn., Russia, gov. Kovno, 100 m. WNW. Vilna.
Rossignol Lake, Nova Scotia, Queen's co.
Rossinver, par., cos. Leitrim and Sligo, on Donegal Bay.
Ross Island, Keewatin. Lat. 54° 5′ N., long. 98° W.
Rosskeen, par., Ross and Cromarty, on Cromarty Firth.
Rossland, city in S. of Brit. Columbia, gold-fields.
Rosslare, par. vil. and harb., Ireland, 6 m. SE. Wexford.
Rosslyn, par. and vil., Edinburghshire, on North Esk R.
Rosstrevor, spt., co. Down, on Carlingford Lough.
Rossville, vil., Indiana, Clinton co., 4½ m. W. Sedalia.
Rossville, vil. and tnship., Kansas, Shawnee co., on Cross Creek.
Rossville, vil., New York, Richmond co., on Staten Island Sound.
Rosswein, tn., Saxony, on R. Mulde.
Rostak, tn., S. Arabia, 68 m. WSW. Muscat.
Rostherne, par., tnship., and vil., Cheshire, 3½ m. N. Knutsford.
Rostock, spt., Germany. Lat. 54° 5′ N., long. 12° 5′ E.
Rostov, tn., Russia, on R. Don, gov. Yekaterinoslav.
Rostov, tn., Russia, 37 m. SW. Yaroslav, on Lake Nero.
Rös Vand, lake, Norway. Lat. 65° 58′ N., long. 14° E.
Roswell, vil., Georgia, Cobb co., on Chattahoochee R.
Rota, tn., Spain, prov. and 6 m. NNW. Cadiz.
Rothay River, Westmorland, trib. of the Brathay.
Rothbury, tn., par., and tnship., Northumberland, on R. Coquet.
Rothenburg, tn., Prussia, 24 m. SE. Cassel, on R. Fulda.
Rothenburg-an-der-Tauber, tn., Bavaria, 33 m. SE. Würzburg.
Rotherfield, par. and vil., Sussex, near Tunbridge Wells.
Rotherfield Greys, par. and vil., Oxfordshire, 2½ m. W. Henley.
Rotherham, bor. and par., W. Riding, Yorkshire.
Rotherham, parl. div., W. Riding, Yorkshire.
Rotherhithe, a SE. suburb of London.
Rotherhithe, parl. div. of Southwark, London.
Rother River, Derby and Yorks, trib. of the Don at Rotherham.
Rother River, Sussex and Kent, falls into the English Channel.
Rother River, Hants and Sussex, trib. to the Arun.
Rother Turm, pass, Hungary. Lat. 45° 35′ N., long. 24° 10′ E.
Rothes, burgh and par., Elgin and Banffshires, on R. Spey.
Rothesay, co. tn. and par., Buteshire, on Bute I. Lat. 55° 50 N.
Rothiemay, par. and vil., Banffshire, on R. Deveron.
Rothley, par., tnship., and vil., Leicestershire, 1½ m. S. Mountsorrel.
Rothsay, vil., New Brunswick, King's co., 9 m. N. St. John.
Rothwell, tn., par., and tnship., W. Riding, Yorks, 4 m. SE. Leeds.
Rothwell, par. and vil., Lincolnshire, 2½ m. SE. Caistor.
Roto Aira Lake, New Zealand, co. W. Taupo.
Rotoiti Lake, New Zealand, co. Rotorua.
Rotomahana Lake, New Zealand, co. Rotorua.
Rotondo, Monte. *See* **Monte Rotondo.**
Rotoroa Lake, New Zealand, co. Manganua.
Rotorua Lake, New Zealand, co. Rotorua.
Rottenburg, tn., Würtemberg, on R. Neckar.
Rotten Island, co. Donegal, in Killybegs Bay.
Rottenmann, tn., Austria, Styria. Lat. 47° 32′ N., long. 14° 22′ E.
Rotterdam, spt., Netherlands. Lat. 51° 56′ N., 4° 30′ E.
Rotti Island, Malay Arch. Lat. 10° 37′ S., 123° 36′ E. 655 sq. m.
Rottingdean, par. and vil., Sussex, 4 m. SE. Brighton.
Rottnest Island, W. Australia. Lat. 32° S., long. 155° 33′ E.
Rottweil, tn., Würtemberg, on R. Neckar.
Rotuma Island, Pacific Ocean, 300 m. NNW. Fiji Islands.
Roubaix, tn., France. Lat. 50° 38′ N., long. 3° 12′ E.
Rouen, tn., France. Lat. 49° 30′ N., long. 1° E.
Rouge River, Quebec, Gaspe co., falls into Gulf of St. Lawrence.
Rouge River, Quebec, trib. of R. Ottawa.
Rouge River, Michigan, trib. of the Detroit R.
Rouge River, Michigan, trib. of the Grand R.
Rough Mountain, S. Australia, co. Cardwell.
Roughrigg, vil., Lanarkshire, 2½ m. SW. Slamannan.
Rough Shoal, off Essex, 8 m. SE. Harwich.
Roughtown, eccl. dist., Cheshire and W. Riding, Yorkshire.
Roughty River, co. Kerry, trib. of the Kenmare R.
Roulers, tn., Belgium. Lat. 50° 58′ N., long. 3° 10′ E.
Roumania, kingdom, on R. Danube. Lat. 43° N
Roumelia, former prov., Turkey, S. of Servia.
Roumelia, Eastern, prov., Ottoman Empire.
Round Head, New Guinea, N. of Beagle Bay.
Round Hill, Chinese set., New Zealand, co. Wallace.
Round Hill, S. Australia, co. Cardwell, on the Coorong.
Round Island. *See* **Awakalan.**
Round Island Passage, Fiji, in Great Sea Reef.
Round Rock, vil., Texas, Williamson co., 18 m. N. Austin.
Roundtown, vil., co. and 3 m. S. Dublin, on R. Dodder.
Rouphia River, Greece, Morea, falls into sea on W. coast.
Rousay and Egilshay, par., Orkney. Area 13,754 acres.
Rousay Island, Orkney, 10 m. N. Kirkwall.
Rouse Hill, tn., New South Wales, co. Cumberland, 28 m. W. Sydney.
Roussillon, old prov., France. Lat. 42° 30′ N., long. 2° 30′ E.
Rouxville, div. and vil., in SE. Orange River Colony.
Rovato, tn., Lombardy, 11 m. WNW. Brescia.
Roveredo, tn., Tyrol, on R. Leno, 14 m. S. Trient.
Rovezzano, com., Italy, 3 m. from Florence.
Rovigno, spt., Austria, 42 m. SW. Trieste.
Rovigo, prov., Venetia, on the Po and Adige.
Rovigo, tn., cap. of above, 27 m. SSW. Padua.
Rovuma River, E. Africa, falls into sea near Cape Delgado.
Row, par. and vil., Dumbartonshire, on Gare Loch.
Rowanburn, vil., Dumfriesshire, on Liddel Water.
Rowandiz, tn., Turkish Kurdistan, 75 m. NE. Mosul.
Rowbarton, eccl. dist., Somersetshire, Taunton St. James par.
Rowde, par. and vil., Wiltshire, 2½ m. NW. Devizes.
Rowe, vil. and tnship., Massachusetts, Franklin co.
Rower, The, par., co. Kilkenny, 4 m. from New Ross.
Rowlesburg, vil., W. Virginia, Preston co., on Cheat R.
Rowley Regis, tn. and par., Staffordshire.
Rowno, tn., Russia, Volhynia, 115 m. WNW. Zhitomir.
Rowsley, tnship., vil., and eccl. dist., Derbyshire, on R. Derwent.
Roxborough, vil. and tnship., N. Carolina, cap. of Person co.
Roxburgh, par. and vil., Roxburghshire, 3 m. SW. Kelso.
Roxburghshire, co., S. Scotland. Area 425,657 acres.
Roxeth, eccl. dist., Middlesex, near Harrow.
Roxton Falls, vil., Quebec, co. Shefford, on Black R.
Royal Bay, in coast of S. Georgia I. Lat. 54° 35′ S., long. 6° 15′ W.
Royal Sovereign Shoals, off Sussex, 10 m. SW. Hastings.
Royan, tn., France, at mouth of the R. Gironde.
Royat, watering-place, France, Puy-de Dôme, 2 m. SW. Clermont.
Roy Barreilly. *See* **Rai Bareli.**
Royer's Ford, bor., Pennsylvania, Montgomery co.
Royston, tn. and par., Cambridgeshire and Herts.
Roystone, par., tnship., and vil., W. Riding, Yorks, 4 m. NE. Barnsley.
Royston Head, S. Australia, co. Fergusson, on W. coast.
Royton, tn. and tnship., Lancashire, 3 m. N. Oldham.
Roziere, Cape, Quebec. Lat. 48° 54′ N., long. 64° 11′ W.
Rzhev. *See* **Rzhev.**
Rnabon, tn. and par., Denbighshire. Lat. 53° N.
Ruahine Mountains, New Zealand, in centre of North Island.
Ruamahanga River, New Zealand, falls into Palliser Bay.
Ruan, par., co. Clare, on R. Fergus. Area 10,744 acres.
Ruapehu, Mount, New Zealand, on border of co. E. Taupo.
Ruapuke Island, New Zealand, in Foveaux Strait.
Ruardean, par. and vil., Gloucestershire, 6 m. NW. Newnham.
Ruatan Island, in Bay of Honduras. Area about 300 sq. m.
Rubaga, miss. stn., Uganda, British E. Africa.
Rubers Law, hill, Roxburghshire, 5 m. E. Hawick Alt. 1,392 ft.
Rubicon River, Italy, falls into the Adriatic, 9 m. NW. Rimini.
Rubicon River, Tasmania, falls into sea at Heidelberg.
Rubinsk. *See* **Rybinsk.**
Rubislaw, par., co. and on W. side of Aberdeen.
Rubunga, vil., Congo State, Africa. Lat. 2° N., long. 22° E.
Ruby Hill, vil., Nevada, co. and 6 m. SW. Eureka.
Ruby Mines, dist., Upper Burma. Contains the ruby mines.
Rudauli, *pargana*, Bara Banki dist., Oudh, India.
Rudauli, tn., Oudh. Lat. 26° 45′ N., long. 81° 47′ E.
Ruddervoorde, vil., Belgium, 7 m. from Bruges.
Ruddington, par. and vil., co. and 4 m. S. Nottingham.
Ruderswyl, vil., Switzerland, on the Emmen.
Rüdesheim, tn., Prussia, Hessen-Nassau, on R. Rhine.
Rudgwick, par. and vil., Sussex, 7 m. NW. Horsham
Rudkiöbing, tn., Denmark, on W. coast of Langeland.
Rudolstadt, tn., Germany, cap. of Schwarzburg-Rudolstadt.
Rudolph Lake, British East Africa. Lat. 4° N., long. 36′ E
Rudra Himala, peak, NW. Provs., India. Lat. 30° 58′ N. 22,390 ft.
Rudrapur, tn., NW. Provs., India. Lat. 26° 26′ N., long. 83° 39′ E.
Rudrapur, vil., NW. Provs., India. Lat. 28° 58′ N., long. 79° 26′ E.
Rueil (Ruel), vil., France, dep. Seine-et-Oise, 5 m. W. Paris.
Rueval, sound, Outer Hebrides, between N. Uist and Benbecula.
Rufach, tn., Alsace, 9 m. S. Colmar.
Ruffic, tn., France, dep. Charente, 26 m. N. Angoulême.
Ruff Shoal. *See* **Rough Shoal.**
Rufigi River, E. Africa, falls into the Indian Ocean in lat. 8° S.
Rufisque, tn., Africa, Senegambia, 10 m. E. Cape Verd.
Rugby, tn. and par., Warwickshire, on R. Avon. Lat. 52° 22′ N.
Rugby, parl. div., Warwickshire.
Rugeley, tn. and par., co. and 9½ m. SE. Stafford, on R. Trent.
Rügen Island, Prussia, in Baltic Sea. Lat. 54° 30′ N.
Rügenwalde, tn., Pomerania, on R. Wipper.
Ruhla, vil., Germany, 7 m. SE. Eisenach.
Ruhrort, tn., Prussia, at mouth of R. Ruhr.
Ruhr River, Prussia, trib. of the Rhine near Duisburg.
Ruislip, par. and vil., Middlesex, 3½ m. NE. Uxbridge.
Ruke Ruke Bay, Fiji, on coast of Yandua I.
Rullion Green, battlefield (1666), Pentland Hills, near Edinburgh.
Ruio, vil. and tnship., Nebraska, Richardson co., on Missouri R.
Rülsk. *See* **Rylsk.**
Ruma, tn., Hungary, 35 m. NW. Belgrade.
Rumbeke, vil., Belgium, 16 m. S. Bruges.
Rumburg, tn., Bohemia, 42 m. NW. Buntziau.
Rumelia. *See* **Roumelia.**
Rumili. *See* **Roumelia.**
Rum Island, Argyllshire, Inner Hebrides, 15 m. NW. Ardnamurchan.
Rum Jungle, locality, N. Territory, Australia, 24 m. from Southport
Rummelsburg, tn., Prussia, 35 m. ESE. Cöslin.
Rummerfield Creek, vil., Pennsylvania, Bradford co.
Rumney. *See* **Rhymney.**
Rumney, vil. and tnship., New Hampshire, Grafton co., on Baker R.
Rumsworth, tnship., Lancashire, partly in Bolton.
Runaway, Cape, New Zealand, co. Cook, on Bay of Plenty.
Runcorn, spt. and par., Cheshire, on R. Mersey.
Runney Mead, race-course, Surrey, on R. Thames.
Runnymede, tn., Victoria, co. Rodney, 128 m. N. Melbourne.
Run River, Minnesota, trib. of the Mississippi R.
Rupanyup, tn., Victoria, co. Borung, 211 m. NW. Melbourne.
Rupar, *tahsil*, Ambala dist., Punjab.
Rupar, hdqrs. tn., Rupar *tahsil*, Punjab.
Rupelmonde, tn., Belgium, on R. Scheldt.
Rupert River, Labrador, falls into James' Bay. Lat. 51° 30′ N.
Rupert's Land, former name for part of NW. Territory, Canada.
Rupnagar, tn., Kishangarh state, Rajputana.
Rupnarayan River, name for part of the Dhalkisor, Bengal.
Ruppin, Neu. *See* **Neu Ruppin.**
Rurkha Kalan, tn., Punjab, Jalandhar dist.
Rurki, *tahsil*, Saharanpur dist., NW. Provs., India.
Rurki, tn., NW. Provs., India, on the Ganges Canal.
Rusera, tn., Dharbhangah dist., Bengal.
Rush, spt., co. and 16 m. NE. Dublin.
Rushall, par., Staffordshire, partly in Walsall.
Rush City, vil., Minnesota, Chisago co., on Rush Lake.
Rushcliffe, parl. div., Nottinghamshire.
Rushden, par. and vil., Northamptonshire, 1 m. S. Higham Ferrers.
Rushen, par., SW. Isle of Man, containing Port Erin, etc.
Rushford, city, Minnesota, Fillmore co., on Rock R.
Rushford, vil., tnship., New York, Alleghany co., on Caneadea Creek.
Rushikalya River, Madras, Ganjam, trib. of the Mahanadi.
Rusholme, tn. and tnship., Lancashire, within Manchester.
Rush River, Wisconsin, falls into Lake Pepin.
Rushsylvania, vil., Ohio, Logan co., 60 m. SW. Galion.
Rushville, vil. and tnship., Illinois, cap. of Schuyler co.
Rushville, vil. and tnship., Indiana, cap. of Rush co.
Rushville, vil., New York, Yates and Ontario cos.
Rushworth, tnship., Victoria, co. Rodney, 105 m. N. Melbourne.
Rusk, vil., Texas, cap. of Cherokee co., 125 m. N. Houston.
Ruska Poyana, peak of the Carpathians. Alt. 9909 ft.
Ruskington, par. and vil., Lincolnshire, 3½ m. N. Sleaford.
Russa Staroi. *See* **Staraia-Russa.**
Russell, port, New Zealand, cap. of co. Bay of Islands.
Russell, vil. and tnship., Kansas, cap. of Russell co.
Russell, vil. and tnship., New York, St. Lawrence co., on Grass R.
Russell Falls River, Tasmania, trib. of R. Derwent.
Russell Gulch, vil., Colorado, Gilpin co., 2 m. S. Central City.
Russellkonda, tn., Ganjam dist., Madras. Lat. 19° 56′ N., long. 84° 37′ E
Russellville, vil., Arkansas, Pope co., 90 m. SE. Fort Smith.
Russellville, vil. and tnship., Kentucky, cap. of Logan co.
Russellville, vil., Ohio, Brown co., 5 m. E. Georgetown.
Russia, empire, Europe and Asia. 8,667,436 sq. m.
Russia in Asia, div. of Russia, comprising all the north of Asia.
Russia in Europe, portion of Russia, W. of Urals.
Ruselan River, California, falls into the Pacific Ocean.
Russiaville, vil., Indiana, Howard co., 9 m. SW. Kokomo.
Russwell, vil., Switzerland, canton and 9 m. NW. Lucerne.
Rustchuk, tn., Bulgaria, on R. Danube.
Rusthall, eccl. dist., Kent, NW. of Tunbridge Wells.
Ruswarp, tnship., N. Riding, Yorkshire, on R. Esk.
Rute, tn., Spain, prov. Cordova, 7 m. SSE. Lucena.
Rutherford, vil., New Jersey, Bergen co., on Passaic R.
Rutherglen, burgh and par., Lanarkshire, on R. Clyde.
Rutherglen, tn., Victoria, co. Bogong, 169 m. NE. Melbourne.
Ruthin, bor., Denbighshire, on R. Clwyd.
Ruthin with Llanrhydd, eccl. dist., Denbighshire.
Rutigliano, tn., Italy, prov. Bari, 7 m. W. Conversano.
Rutland, co., England. Lat. 52° 40′ N., long. 0° 40′ W.
Rutland, vil. and tnship., Vermont, cap. of Rutland co.
Rutland Island, co. Donegal, near Arran Island.
Ruvigado, tn., Colombia, state Cundinamarca.
Ruvo di Puglia, tn., Italy, prov. and 23 m. W. Bari.
Ruwenzori, mtns., British E. Africa. Alt. 19,000 ft.
Ruysselede, tn., Belgium, 14 m. SSE. Bruges.
Ruyton of the Eleven Towns, par. and vil. Shropshire, on R. Perry.
Ryan, Loch, Wigtownshire, on NW. coast.
Rybinsk, tn., Russia, gov. and 52 m. NW. Yaroslav.
Rybnik, tn., Prussian Silesia, gov. and 44 m. SSE. Oppeln.
Rydal Water, lake, Westmorland, 1½ m. NW. Ambleside.
Ryde, bor. and par., Isle of Wight, 8½ m. NE. Newport.
Ryde, vil., New South Wales, co. Cumberland, 8 m. NW. Sydney.
Rye, cinque port and par., Sussex, 11½ m. NE Hastings.
Rye, parl. div., Sussex.
Rye, vil., Victoria, co. Mornington, 35 m. S. Melbourne.
Rye, vil. and tnship., New York, Westchester co., on Long I. Sound.
Rye River, N. Riding, Yorkshire, trib. of the R. Derwent.
Ryhope, eccl. dist., tnship., and vil., Durham, S. of Sunderland.
Rylsk, tn., Russia, gov. and 62 m. WSW. Kursk.
Rylstone, tnship., New S. Wales, co. Roxburgh, 158 m. W. Sydney.
Ryssen, tn., Netherlands, Overyssel, 23 m. SE. Zwolle.
Ryswick, vil., Netherlands, 2 m. SE. The Hague.
Ryton, tn., par., and tnship., Durham, on R. Tyne.
Ryton Woodside, tnship., Durham, Ryton par. Area 2813 acres.
Rzeszov, tn., Austria, Galicia, 43 m. E. Tarnov.
Rzhev, tn., Russia, gov. and 74 m. SW. Tver.
Saadani, tn., Africa, Zanzibar, on coast. Lat. 6° S.
Saadatganj, tn., Bara Banki dist., Oudh.
Saale River, Austria and Bavaria, trib. of the Salzach.
Saale River, Bavaria, trib. of the Main at Gemünden.
Saale River, Thuringia, Prussian Saxony, etc., trib. of the Elbe.
Saalfeld, tn., Prussia, 71 m. SW. Königsberg.
Saalfeld, tn., Germany, on R. Saale, 6½ m. SSE. Rudoldstadt.
Saanen, tn., Switzerland, 32 m. SW. Bern, on Saane R.
Saanenmoos, pass, Switz., Bern, between Zweisimmen and Saanen.
Saane River, Switzerland, trib. of the Aar, 10 m. WNW. Bern.
Saar, tn., Moravia, 18 m. NE. Iglau.
Saaralben, tn., German Lorraine, on the Saar and Albe.
Saarbrück, tn., Rhenish Prussia, on the Saar.
Saarburg, tn., Lorraine, 40 m. E. Nancy.
Saardam. *See* **Zaandam.**
Saargemünd, tn., Germain Lorraine, 9 m. S. Saarbrück.
Saar-Louis, tn., Rhenish Prussia. Lat. 49° 20′ N., long. 60° 40′ E.
Saarn, vil., Rhenish Prussia, on R. Ruhr.
Saar River, rises in Vosges Mountains and falls into the Moselle.
Saar-Union Bonquenom, tn., Alsace, on R. Saar.
Saaz tn., Bohemia, on R. Eger, 43 m. NW. Prague.
Sabadell, tn., Spain, prov. and 10 m. N. Barcelona.
Saba Island, Dutch W. Indies. Lat. 17° 35′ N., long. 63° 15′ W.
Sabak, tn., British E. Africa, N. of Mombasa.
Sabaki River, British E. Africa, falls into Indian Ocean.
Sabanilla, tn., Colombia, on R. Magdalena. Lat. 10° 58′ N.
Sabanjah, tn. and lake, Asia Minor, 20 m. E. Ismid.
Sabara, city, Brazil, Minas Geraes, 40 m. NNW. Ouro Preto.
Sabarhad, vil., NW. Provs., India. Lat. 21° 1′ N., long. 82° 44′ E.
Sabari River, Madras, Jaipur state, trib. of the Godavari.
Sabay-yon, tnship., Lower Burma, Bassein dist.
Sabioncello Peninsula, Dalmatia, 43 m. long.
Sabbioneta, tn., Italy, prov. and 18 m. SW. Mantua.
Sabee River, Upper Guinea, trib. of the Lagos R.
Sabetha, vil., Kansas, Nemaha co., 60 m. NW. St. Joseph.
Sabina, vil., Ohio, Clinton co., 66 m. NE. Cincinnati.
Sabine Mtns., Italy. Lat. 42° 10′ N., long. 12° 55′ E.
Sabine River, Louisiana and Texas, falls into Gulf of Mexico.
Sabi River, Africa, Gazaland, falls into Indian Ocean.
Sable, Cape, Nova Scotia. Lat. 43° 25′ N., long. 65° 37′ W.
Sable, Cape, on coast of Florida. Lat. 25° 7′ N., long. 81° 9′ W
Sablé, tn., France, Sarthe, on R. Sarthe.
Sable Island, Nova Scotia, 90 m. SE. Cape Canso.
Sable River, set., Nova Scotia, co. and 17 m. from Shelburne.
Sables, Rivière aux, Ontario, falls into Lake Huron.
Sables d'Oloune, Les, spt., France. Lat. 46° 30′ N., long. 1° 45′ W
Sabogreya, stn. of the Niger Company, Africa.
Sabor River, Spain and Portugal, trib. of the Douro.
Sabu, negro kingdom, Upper Guinea, on Gold coast.
Sabula, vil., Iowa, Jackson co., on the Mississippi.
Sabzawar, tn., Persia, Khorassan, 65 m. W. Nishapur.
Sacapa. *See* **Zacapa.**
Sacatecoluca, tn., San Salvador, on Pacific coast.
Sacatepic, tn., Guatemala, W. of Guatemala city.
Saccara, vil., Egypt, on R. Nile, 19 m. S. Cairo.
Saccarappa, vil., Maine, Cumberland co.
Saccatn. *See* **Sokoto.**
Sac City, vil., Iowa, cap. of Sac co., on the Raccoon R.
Sacedon, tn., Spain, 27 m. SE. Guadafajara.
Sachin, native state, Gujarat. Area 42 sq. m.
Sachin, tn., cap. of above. Lat. 21° 3′ N., long. 72° 59′ E.
Sachsen. *See* **Saxe** and **Saxony.**
Sacile, tn., Italy, 38 m. NNE. Venice.
Sackett's Harbour, vil., New York, Jefferson co., on L. Ontario.
Säckingen, tn., Baden, on R. Rhine, 51 m. SE. Freiburg.
Sackville, tn., New Brunswick, co. Westmoreland.
Saco, city, Maine, York co., on Saco R., 13 m. SW. Portland.
Sacomango River, New York, trib. of the Hudson.
Sacondaga River, New York, trib. of the Hudson.
Saco River, New Hampshire and Maine, enters sea below Saco.
Sacramento, city, cap. of California, Sacramento co.
Sacramento River, California, falls into Saisun Bay.
Sacriston, eccl. dist. and vil., co. and 3½ m. NW. Durham.
Sac River, Missouri, falls into the Osage R.
Sada, tn., Spain, prov. and 8 m. E. Corunna.
Sadabad, *tahsil*, Muttra dist., NW. Provs., India.
Sadabad, hdqrs. tn., Sadabad *tahsil*. Lat. 27° 26′ N., long. 73° 4′ E.
Sadagoora, tn., Austria, Bukowina.
Sadalgi, tn., Bombay. Lat. 16° 33′ N., long. 74° 33′ E.
Sadat Masonda, vil., Jaipur dist., NW. Provs., India.
Saddell and Skipness, par., Argyllshire, Kintyre.
Saddleback, mtn., Cumberland, 4¼ m. NE. Keswick. Alt. 2847 ft.
Saddle Back, mtn., New Zealand, co. Fiord.
Saddleback, mtn., Tasmania, in N. of co. Cornwall.
Saddleback, mtn., Maine, Franklin co. Alt. 4000 ft.
Saddle Head, Achill Island, co. Mayo, NW. extremity.
Saddle Mountain, Quebec, Compton co.
Saddle Mountain, Massachusetts, Berkshire co. Alt. 3505 ft.
Saddle Mountain, New York, peak of the Adirondack Range.
Saddle River, New Jersey and New York, joins the Passaic R.
Saddleworth, tnship. and vil., W. Riding, Yorkshire.
Saddleworth, tn., S. Australia, co. Light, 67 m. N. Adelaide.
Saddle Yoke, mtn., Dumfriesshire, 6 m. NE. Moffat.
Sadhaura, tn., Ambala dist., Punjab.
Sadiya, police circle, Assam. Area 178 sq. m.
Sado Island, Japan, W. of Hondo.
Sado River, Portugal. Lat. 38° 20′ N., long. 8° 48′ W.
Sadowa, vil. and battlefield (1866), Bohemia, 8 m. NW. Königgrätz.
Sadras, tn., Madras, Chengalpat dist. Old Dutch settlement.
Sadrpur, *pargana*, Sitapur dist., Oudh.
Sadrpur, hdqrs. tn., Sadrpur *pargana*, Oudh.
Sadullanagar, *pargana*, Gonda dist., Oudh.
Sadullanagar, hdqrs. vil., Sadullanagar *pargana*, Oudh.
Saegerstown, bor., Pennsylvania, Crawford co.
Safed, tn., Palestine. Lat. 32° 59′ N., long. 35° 31′ E.
Safed Koh, mtns., Afghanistan, Kabul, and Ghazui.
Safe Harbour, vil., Pennsylvania, Lancaster co.
Saffi, spt., Morocco. Lat. 32° 20′ N.
Saffrai River, Assam, trib. of the Disang.
Saffron Hill, Hatton Garden, Ely Rents, and Ely Place par., Middlesex.
Saffron Walden, bor. and par., Essex, 15 m. S. Cambridge.
Safipur, *tahsil*, Unao dist., Oudh. Area 395 sq. m.
Safipur, *pargana*, Unao dist., Oudh. Area 132 sq. m.
Safipur, hdqrs. tn., Safipur *tahsil*. Lat. 26° 44′ N.
Saga, tn., Japan, Kiu-Siu Island.
Sagaing, dist., Upper Burma, traversed by R. Irawadi.
Sagaing, tn., Upper Burma. Lat. 21° 52′ N., long. 96° E.

Sa-galla, mission stn., British East Africa.
Sagan, tn., Prussian Silesia, 48 m. NW. Lieguitz.
Sagar, dist., India, Cent. Provs. Area 4005 sq. m.
Sagar, *tahsil*, Sagar dist., Cent. Provs., India. 1067 sq. m.
Sagar, hdqrs. tn., Sagar dist., Cent. Provs., India. 23° 50′ N.
Sagar, *taluk*, Shimoga dist., Mysore. Area 663 sq. m.
Sagar, hdqrs. tn. of above. Lat. 14° 10′ N., long. 75° 4′ E.
Sagar Island, in Hugli R., Bengal. Lat. 21° 35′ N., long. 88° 4′ E
Sagetown, vil., Illinois, Henderson co., 83 m. SW. Chicago.
Saghalien, isl., off E. coast of Asia. Lat. 50° N., long. 153° E.
Saghalin. *See* **Saghalisn.**
Sag Harbour, vil. and port of entry, New York, Suffolk co.
Saginaw, city, Michigan, cap. of Saginaw co., on Saginaw R.
Saginaw Bay, Michigan, opening off Lake Huron.
Saginaw Rivsr, Michigan, falls into Saginaw Bay, Lake Huron.
Sagona Island, Newfouudland, near entrance to Fortune Bay.
Sagrss, spt., Portugal, near Cape St. Vincent. Lat. 37° 1′ N.
Sagri, *tahsil*, Azamgarh dist., NW. Provs., India.
Saguachs Mountains, Colorado, range of the Rocky Mountains.
Saguachs River, Colorado, disappears in San Luis Park Swamp.
Sagua la Grande, tn., Cuba, on Sagua la Grande R.
Saguenay River, Quebec, trib. of the St. Lawrence, in lat. 48° 6′ N.
Saguenay River, Littis, Quebec, flows through Saguenay co.
Sah, vil., NW. Provs., India. Lat. 25° 52′ N., long. 80° 45′ E.
Sahama, mtn., Andes of Peru. Lat. 18° 7′ S. Alt. 22,350 ft.
Saham Toney, vil. and par., Norfolk, near Watton.
Sahar, tn., Muttra dist., NW. Provs., India.
Sahara, great desert, Africa. Lat. 23° N.
Saharanpur, dist., NW. Provs., India. Area 2221 sq. m.
Saharanpur, *tahsil*, Saharanpur dist. Area 618 sq. m.
Saharanpur, hdqrs. tn., Saharanpur dist. Lat. 29° 58′ N.
Sahascong Bay, Ontario, inlet of Lake of the Woods.
Sahaspur, tn., NW. Provs., India. Lat. 29° 7′ N., long. 78° 40′ E.
Sahatwar. *See* **Mahatwar.**
Sahet Mahet, ruined city, Oudh. Lat. 27° 31′ N., loug. 82° 5′ E.
Sahibganj, tn., Sautal Parganas, Bengal. Lat. 25° 14′ N.
Sahibganj, part of Gaya tn., *q.v.*
Sahibi River, Gurgaon dist., Punjab, falls iuto Lake Najafgarh.
Sahispur. *See* **Sahaspur.**
Sahiswan, *tahsil*, Budaun dist., NW. Provs., India.
Sahiswan, hdqrs. tn., Sahiswan *tahsil*.
Sahiwal, tn., Punjab. Lat. 31° 58′ N., long. 72° 22′ E.
Sahpan, tn., NW. Provs., India. Lat. 27° 26′ N., long. 78° 10′ E.
Sahyadri Mountains, Bombay. Alt. about 5000 ft.
Saibai Island, New Guinea. Area 50 sq. m.
Said, name for Upper Egypt, between Cairo and Nubia.
Saida, tn., Syria, on Mediterranean, 20 m. S. Beyrout.
Saidapet, *taluk*, Chengalpat dist., Madras.
Saidapst, chief tn. of above. Lat. 13° 1′ N., long. 80° 15′ E.
Saifganj, tn., Purniah dist., Bengal.
Saigon, city, cap. of French Coebin China. Lat. 10° 47′ N.
Sailana, native state, Central India. Area 114 sq. m.
Sailana, chief tn., Sailana state. Lat. 23° 30′ N., long. 75° E.
Sailors Island, Newfoundland, on Bonavista Bay.
Sail Rock, Fiji, N. of Yandua Island.
Saima Laks, Finland, 30 m. NW. Viborg. Area 150 sq. m.
Sainkhsra, tn., Narsinghpur dist., Central Provs., India.
Sain Mountains, Sirmur state, Punjab. Alt. 8000 ft.
St. Abb's Head, Berwickshire. Lat. 55° 55′ N., long. 2° 8′ W.
St. Adrien de Hawe, set., Quebec, co. Wolfe, 12 m. from Dauville.
St. Affrique, tn., France, dep. Aveyron, 50 m. SE. Rodez.
St. Agnes, tn. and par., Cornwall, 9 m. NW. Truro.
St. Agnss Hsad, Cornwall, 1 m. from St. Agnes.
St. Agnes Island, one of the Scilly Islands, 3½ m. SW. St. Mary's.
St. Aignan, tn., France, Loir-et-Cher, on R. Cher.
St. Aignan Island, Australia, Louisiade Archipelago.
St. Albans, city, Herts. Lat. 51° 46′ N.. long. 0° 21′ W.
St. Albans, parl. div., Herts.
St. Albans, tnshp., New South Wales, 60 m. NW. Sydney.
St. Albans, city, Vermont, cap. of Franklin co.
St. Albans, vil., W. Virginia, Kanawha co., on Kanawha R.
St. Albans Cape, S. Australia, Kangaroo I.
St. Albans Head, Dorset, 4½ m. SE. Corfe Castle.
St. Albert, vil., Alberta, NW. of Edmonton.
St. Aldgate, par., Berks and Oxfordshire, partly in Oxford.
St. Alexis des Monts, sub-dist., Quebec, 34 m. from Louisville
St. Alphonse, vil., Quebec, co. Joliette, 57 m. N. Montreal.
St. Amand, tn., France, on R. Cher. Lat. 46° 43′ N., long. 2° 31′ E.
St. Amand-les-Eaux, tn., France, dep. Norde, on R. Scarpe.
St. Amarin, vil., Alsace, 18 m. NE. Belfort.
St. Andrew, Cape, Madagascar. Lat. 16° 7′ S., long. 44° 28′ E.
St. Andrew, par. and vil., Guernsey, Channel Islands.
St. Andrew, eccl. dist., Jersey, Channel Islands.
St. Andrew, tnshp., Worcestershire, containing part of Pershore.
St. Andrews, city and par., Fifeshire, on St. Andrews Bay.
St Andrews, par., Pomona, Orkney. Area 12,830 acres.
St. Andrews, par., co. and in city of Dublin, on R. Liffey.
St. Andrews, vil., Ontario, co. Stormont, 7 m. from Cornwall.
St Andrews, tn., Prince Edward Island, on Cardigan Bay.
St. Andrews, spt., New Brunswick, cap. of Charlotte co.
St. Andrews Bay, Florida, extends into Washington co.
St Andrews Lhanbryde, par., Elginshire, on R. Lossie.
St Andrew's Sound, Georgia, S. of Camden co.
St. Anicet, vil., Quebec, co. Huntingdon, on St. Francis R.
St. Anne, tn., cap. of Alderney, Channel Islands.
St Aune, vil. and tnshp., Illinois, Kankskee co.
St. Anne, vil., Quebec, on St. Anne Bay.
St. Anne Bay, Quebec. Lat. 49° 6′ N., long. 66° 30′ W.
St. Anne's, par., co. and in city of Dublin. Area 71 acres.
St. Anne's Head, at entrance to Milford Haven, Pembrokeshire.
St. Anne Soho, par., Middlesex, within Westminster.
St. Anne's-on-the-Sea, watering-place, N. Lancashire.
St. Anne's Shandon, par., in co. and bor. of Cork.
St. Ann Point, Nova Scotia, on coast of Yarmouth co.
St. Aun's Bay, Cape Breton Island, in coast of Victoria co.
St. Anselme, vil., Quebec, Dorchester co.
St. Ansgar, vil. and tnshp., Iowa, Mitchell co., on Cedar R.
St. Anthony, set., New Brunswick, co. Kent, 24 m. from Shediac.
St. Arnaud, tnshp., Victoria, co. Kara Kara, 158 m. NW. Melbourne.
St. Arnaud Mountains, New Zealand, extension of the Spencer Mtns.
St. Asaph, bor., par., Flint and Denbigh shires, 211 m. NW. London.
St. Athanase, tn., Quebec, cap. of Iberville co.
St. Aubin, tn., Jersey, Channel Islands, on St. Aubin's Bay.
St. Audeon's, par., in co. and city of Dublin. Area 34 acres.
St. Augustine, parl. div. of Kent.
St. Augustine, city, Florida, cap. of St. John's co.
St. Austell, tn. and par., Cornwall, 14½ m. from Truro.
St. Austell Bay, Cornwall. Lat. 50° 18′ N., long. 4° 45′ W.
St. Barbe Island, Newfoundland, White Bay dist.
St. Barthélemi, vil., Quebec, co. Berthier, 62 m. NE. Montreal.
St. Bartholomew, par., in co. and city of Dublin.
St. Bartholomew Island (French), W. Indies. Lat. 17° 53′ N.
St. Bathans, tn., New Zealand, co. Maniatoto.
St. Bathan's, Mount, New Zealand, co. Waitaki.
St. Bees, tn., par., and tnshp., Cumberland.
St. Bee's Head, Cumberland. Lat. 54° 31′ N., long. 3 38′ W.
St. Bénoit, tn., Réunion Island, towards NE.
St. Bernard, pass, Alps, between Piedmont and Valais.
St. Bernard, Little, mtn., Graian Alps, S. of Mont Blanc.
St. Blazey, tn. and par., Cornwall, 4½ m. NE. St. Austell.
St. Boniface, tn., Manitoba, 3 m. S. Winnipeg.
St. Boswells, par. and vil., Roxburghshirc, on R. Tweed.
St. Botolph, par., Essex, within Colchester.
St. Botolph without Aldgate, par., Middlesex, in Tower Hamlets.
St. Bredale, par. and vil., Jersey, Channel Islands.
St. Breock, par. and vil., Cornwall, on R. Camel.
St. Briavals, par. and vil., Gloucestershire, near Offa's Dyke

St. Bridss Bay, Pembrokeshire, on W. coast.
St. Bridgst's, par., in co. and city of Dublin.
St. Brienc, tn., France, Côtes-du-Nord.
St. Brigsttts des Saults, vil., Quebec, co. and 20 m. from Nicolet.
St. Budeaux, par. and vil., Devonshire, 4 m. NW. Plymouth.
St. Buryan, par. and vil., Cornwall, 4½ m. from Penzance.
St. Camille, vil., Quebec, co. Wolfe, 17 m. SE. Danville.
St. Canics, par., in co. and bor. of Kilkenny. Area 6916 acres.
St. Canuts, vil., Quebec, co. Two Mountains, on Riviere du Nord.
St. Cathsrins Island, Georgia, in mouth of South Newport R.
St. Catherines, city, Ontario, cap. of co. Lincoln, 32 m. SE. Hamilton.
St. Catherins's, par., co. Dublin, partly in Dublin city.
St. Catherins's Bay, Jersey, Channel Islands, 3½ m. NE. St. Helier.
St. Catherine's Point, S. extremity of Isle of Wight.
St. Cssairs, tn., Quebec, co. Rouville, on R. Yamaska.
St. Chamond, tn., France, dep. Loire, 7 m. NE. St. Etienne.
St. Charles, vil. and tnshp., Illinois, Kane co., on Fox R.
St. Charles, vil. and tnshp., Michigan, Saginaw co., on Bad R.
St. Charles, vil. and tnshp., Minnesota, Winona co.
St. Charles, city, Missouri, cap. of St. Charles co.
St. Charles River, Quebec, co. Quebec, trib. of the St. Lawrence.
St. Christophe d'Arthabaska, vil., Quebec, cap. of Arthabaska co.
St. Christopher, isl. (British), West Indies. Lat. 17° 17′ N.
St. Clair, city, Michigan, St. Clair co., on St. Clair and Pine Rs.
St. Clair, bor., Pennsylvania, Schuylkill co., on Mill Creek.
St. Clairs, vil., Quebec, Dorchester co., 12 m. SE. St. Henri.
St. Clair Lake, North America, between Ontario and Michigan.
St. Clair Lake, South Australia, between cos. Grey and Robe.
St. Clair Lake, Tasmania, co. Lincoln. 3239 ft. above sea.
St. Clair River, between Canada and Michigan, enters L. St. Clair
St. Claresville, vil., Ohio, cap. of Belmont co.
St. Claude, tn., France, dep. Jura, 25 m. SE. Lons-le-Saulnier.
St. Clears, tn., co. and 8 m. from Carmarthen.
St. Cleer, par. and vil., Cornwall, near and partly in Liskeard.
St. Clement, tnshp., Cornwall, partly in Truro.
St. Clement, par. and vil., Jersey, Channel Islands.
St. Clement Danes, par., Middlesex, in Westminster.
St. Clements Bay, Jersey, Channel Islands, on SE. coast.
St. Cloud, tn., France, Seine-et-Oise, 6 m. SW. Paris.
St. Clond city, Minnesota, cap. of Stearns co., on Mississippi.
St. Columba, *quoad sacra* par., Argyllshire, in Oban.
St. Columb Major, tn. and par., Cornwall, on R. Trent.
St. Colmb Minor, par. and vil., Cornwall, near Newquay.
St. Comb, vil., Aberdeenshire, 5 m. SE. Fraserburgh.
St. Croix, vil., Quebec, on R. St. Lawrence, 33 m. above Quebec.
St. Croix, vil., Switzerland, canton Vaud, on French frontier.
St. Croix River, Maine, falls into Passamaquoddy Bay.
St. Croix River, Wisconsin, trib. of the Mississippi.
St. Cuthbert, par., Yorkshire, in York city.
St. Cuthbert, vil., Quebec, 5 m. from Berthier-en-Haut.
St. Cuthberts, par., co. and mostly in city of Edinburgh.
St. Cyr, vil., France, Seine-et-Oise, near Versailles.
St. Cyrus, par. and vil., Kincardineshire, on North Esk R.
St. Damase, vil., Quebec, co. St. Hyacinthe, on Yamaska R.
St. Damien de Brandon, vil., Quebec, co. Berthier.
St. David, spt., Prince Edward Island, Queen's co.
St. David's, spt., vil., Fifeshire, 1½ m. E. Inverkeithing.
St. Davids, tn., Pembrokeshire, 1 m. from St. Brides Bay.
St. David's Head, Pembrokeshire, 2½ m. NW. St. Davids.
St. Day, eccl. dist. and vil., Cornwall, 2 m. E. Redruth.
St. Dscuman's, par., Somersetshire, on Bristol Channel.
St. Denis, tn., France, dep. Seine, 5 m. N. Paris.
St. Denis, tn., cap. of Réunion Island.
St. Denis, vil., Quebec, co. St. Hyaciuthe, on Richelieu R.
St. Dennis, par. and vil., Cornwall, 5 m. NW. St. Austell.
St. Dié, tn., France. Lat. 48° 17′ N., long. 6° 57′ E.
St. Dis, tn., France, Vosges, on R. Meurthe.
St. Dizier, tn., France, Haute-Marne, on R. Marne.
St. Dogmell, par. and vil., Pembrokeshire, partly in Cardigan.
St. Domingo. *See* **Santo Domingo.**
St. Dominique, vil., Ontario, Soulanges co., 31 m. from Montreal.
St. Dorothée, vil., Quebec, co. Laval, 15 m. from Montreal.
St. Dunstan, par., Kent, on R. Stour, near Canterbury.
Ste. Anne Mountains, Quebec, on R. St. Lawrence. Alt. 3973 ft.
Ste. Aune River, Quebec, Gaspé co., falls into Gulf of St. Lawrence.
Ste. Anne River, Quebec, Montmorency co., trib. of St. Lawrence.
Ste. Beatrix, vil., Quebec, co. and 18 m. from Joliette.
Ste. Eulalie, vil., Quebec, co. Nicolet, 21 m. from Three Rivers.
Ste. Marguerite River, Quebec, trib. of the Saguenay R.
St. Elouard, vil., Quebec, Napierville co., on R. La Torgue.
St. Eleanors, vil., Prince Edward Island, Princes co.
St. Elias, mtn., Greece, in the Morea. Alt. 7829 ft.
St. Elias, mtn., Alaska. Lat. 60° 20′ N., long. 140° W. Alt. 15,350 ft.
St. Enoder, par. and vil., Cornwall, 6 m. NW. Grampound.
St. Ephraim d'Upton, vil., Quebec, Bagot co., 48 m. E. Montreal.
St. Ernan's Island, co. Donegal, in Donegal Bay
St. Erth, vil., Cornwall, 3 m. from St. Ives.
St. Erth, par. and vil., Cornwall, on R. Hayle, 2 m. SW. Hayle.
Saintes, tn., France, on R. Charente.
St. Etienne, tn., France, Loire. Lat. 45° 26′ N., 4° 23′ E.
St. Etienne de Beauharnois, vil., Quebec, 5 m. from Beauharnois.
St. Enstache, vil., Quebec, 21 m. SW. Montreal.
St. Enstatius, isl. (Dutch), W. Indies, 12 m. NW. St. Christopher.
St. Feighins, par., co. West Meath, on Lough Lene.
St. Feock, par. and vil., Cornwall, near Truro.
St. Ferdinand, vil., Quebec, Megantic co., 17 m. from Somerset.
St. Féréol, vil., Quebec, Montmorency co., 20 m. below Quebec.
St. Fergus, par. and vil., Banffshire, 5 m. NW. Peterhead.
Saintfield, tn. and par., co. Down, 11 m. SE. Belfast.
St. Fillan's, vil., Perthshire, on Loch Earn.
St. Finan's Bay, co. Kerry, between Bolus Head and Puffin Island.
St. Finbars, par. in co. and borough of Cork.
St. Flavie, vil., Quebec, Rimouski co., on R. St. Lawrence.
St. Florent, spt., Corsica, 7 m. W. Bastia.
St. Flour, tn., France, dep. Cantal, 33 m. ENE. Aurillac.
St. Francis, Cape, Newfoundland, St. John's dist.
St. Francis Lake, formed by the St. Lawrence, SW. of Montreal.
St. Francis River, Missouri and Arkansas, trib. of the Mississippi.
St. Francis River, Quebec, trib. of the St. Lawrence.
St. Francisville, vil., Louisiana, cap. of West Feliciana par.
St. François de la Beauce, vil., Quebec, cap. of Beauce co.
St. Françoie de Salles, vil., Quebec, co. Laval, 1 m. from Terrebonne.
St. François d'Oricans, vil., Quebec, co. Montmorency.
St. François du Lac, vil., Quebec, cap. of Yamaska co.
St. Françoie Lake and River. *See* **St. Francis.**
St. Gabriel, vil., Louisiana, Iberville par., on the Mississippi.
St. Gall, canton, NE. Switzerland. Area 780 sq. m.
St. Gall, tn., Switzerland, cap. of St. Gall canton.
St. Gandens, tn., France, Haute-Garonne, on the Pyrénées.
St. Geneviève, vil., Quebec, 20 m. W. Montreal.
St. Genevieve, vil. and tnshp., Missouri, cap. of Genevieve co.
St. George, parl. div., Tower Hamlets, Middlesex.
St. George, tn., cap. of Granada, W. Indies. Lat. 12° 7′ N., 61° 48′ W.
St. George, isl. and spt., Bermuda Islands.
St. George, port of entry, New Brunswick, co. Charlotte.
St. George, vil., Utah, cap. of Washingtou co.
St. George, tn., Queensland, Belmore co., 380 m. WSW. Brisbane.
St. George, Cape, Nova Scotia, Antigonish co.
St. George, Cape, Newfoundland, St. George's Bay dist.
St. George, Fort, former name for Madras.
St. Georgs, Gulf of, Argentine Republic. Lat. 46° 15′ S., long, 66° 30′ W.
St. George Bay, Newfoundland, on W. coast.
St. George Bloomsbury, eccl. dist., Middlesex.
St. George Hanover Square, par., Middlesex, in W. London.
St. George-in-the-East, par., Middlesex, in Tower Hamlets.
St. George Island. *See São Jorge.*
St. George (near Bristol), par. and local gov. dist., Gloucestershire.

St. George River, Newfoundland, St. George's Bay dist.
St. George River, Roumania. Lat. 45° N., long. 29° E.
St. George's, par., co. Dublin, partly in Dublin city.
St. George's, vil., Delaware, New Castle co., 3 m. E. Kirkwood.
St. George's Basin, bay, W. Australia. Lat. 15° 20′ S., long. 125° 10′ E.
St. Georgs's Bay, Nova Scotia, in coast of Antigonish co.
St. George's Bay, dist., Newfoundland.
St. George's Channel, part of Irish Sea between Ireland and Wales.
St. George's Hsad, promontory, New South Wales, co. St. Vincent.
St. Georgs's Island, Florida, in mouth of the Appalachicola R.
St. Georgs's Strait, Florida, between mainland and St. George's I.
St. George tbs Martyr, par., Surrey, part of Southwark.
St. Germain-en-Lays, tn., France, dep. Seine-et-Oise.
St. Germans, tn., Cornwall, 6½ m. NW. Plymouth.
St. Giles, dist., London, in Finsbury.
St. Giles, vil., Quebec, Lotbiniere co., 30 m. from Quebec city.
St. Gilles, tn., Belgium, 21 m. NE. Ghent.
St. Gilles, tn., France, Gard, 11 m. SSE. Nimes.
St. Girons, tn., France, Ariége, 26 m. W. Foix.
St. Ginvias, par. and tnshp., Cornwall, near Falmouth.
St. Gotthard, mtns., Switzerland. Lat. 46° 36′ N., long. 8° 30′ E.
St. Gotthard, tn., Hungary. Lat. 46° 58′ N., long. 16° 10′ E.
St. Gowan's Head, promontory, Pembrokeshire, on Bristol Channel.
St. Grsgory, par., Kent, within Canterbury. Area 10 acres.
St. Helen, Cape, Tasmania, co. Cornwall, on George Bay.
St. Helena, isl., S. Atlantic. Lat. 15° 57′ S., 5° 42′ W. Ar. 47 sq. m.
St. Helena, isl., Queensland, 27 m. NE. Brisbane. Penal settlement.
St. Helena, isl., S. Carolina, off Beaufort co.
St. Helena Bay, S. Africa. Lat. 32° 46′ S., long. 18° 5′ E.
St. Hslens, bor., Lancashire, 12 m. N. Liverpool.
St. Helens, tn. and par., Isle of Wight, 4 m. SE. Ryde.
St. Helens, isl., one of the Scilly Islands, NE. of Tresco.
St. Hslens, watering-place, Tasmania, co. Cornwall.
St. Helen's, isl., Quebec, in R. St. Lawrence, opposite Montreal.
St. Helens Auckland, par. and tnshp., Durham, Bishop Auckland.
St. Helens Mount, Washington, peak of Cascade Range Alt. 12,000 ft.
St. Hslier, spt. and par., Jersey, Channel Islands
St. Heuri, tn., Quebec, co. Hochelaga, suburb of Montreal.
St. Hilairs-du-Harcouet, tn., France, Manche, 9 m. SW. Mortain.
St. Hilary, par., tnshp., and vil., Cornwall, 5 m. E. Penzance.
St. Hippolyte, tn., France, Gard, 13 m. ESE. Le Vigan.
St. Hyacinthe, city, Quebec, on Yamaska R., 35 m. NE. Montreal.
St. Iberius, par., in co. and bor. of Wexford.
St. Ignacs, Caps, Quebec, Montmagny co.
St. Imisr, vil., Switzerland, canton Bern, 12 m. W. Brienne.
St. Ishmaels, par., co. and 8½ m. SW. Carmarthen.
St. Isidors ds Quebec, vil., Quebec, co. Dorchester.
St. Isssls, par. and vil., Pembrokeshire, on Carmarthen Bay.
St. Ivs, par. and vil., Cornwall, on R. Lynher.
St. Ives, spt. and par., Cornwall. Lat. 50° 13′ N., long. 5° 29′ W.
St. Ivss, bor. and par., Huntingdonshire. Lat. 52° 20′ N., 0° 5′ W.
St. Ives, parl. div., Cornwall, includes Scilly Islands.
St. Jacobs, vil., Ontario, co. Waterloo, on R. Conestogo.
St. Jacob's, vil. and tnshp., Illinois, Madison co., on Silver Creek.
St. James, Cape, British Columbia, on Prevost Island.
St. James, tn., Victoria, 142 m. NE. Melbourne.
St. James, vil., Minnesota, Watonwan co., 122 m. SW. St. Paul.
St. James and Dnnbrody, par., co. Wexford, on Waterford harbour.
St. James's, par., co. Dublin, partly in Dublin city.
St. James Westminster, par., Middlesex, Westminster.
St. Jean Baptists ds Montreal, vil., Quebec, co. Hochelaga.
St. Jsan Chrysostoms ds Chateauguay, vil., Quebec, SW. St. Saintes.
St. Jsan d'Acrs. *See* **Acrs.**
St. Jsan d'Angély, tn., France, Charente Infér., 15 m. NE. Saintes.
St. Jean de Luz, tn., France, Basses-Pyrénees.
St. Jean ds Maurienne, tn., Savoie, on R Arc.
St. Jeroms, vil., Quebec, cap. of Terrebonne co.
St. Joachim, vil., Quebec, Montmorency co., 27 m. from Quebec.
St. John, par., W. coast of Jersey, Channel Islands. Area 2154 acres.
St. John, isl. (Danish), W. Indies, ENE. of St. Thomas.
St. John, vil., Illinois, Perry co., 3 m. N. Du Quoin.
St. John, city, New Brunswick. Lat. 45° 17′ N., 66° 2′ W.
St. John, Bay of, Newfoundland. Lat. 50° 55′ N., long. 57° 3′ W.
St. John, Cape, Newfoundland. Lat. 50° N., long. 55° 22′ W.
St. John, Mount, Tasmania, in co. Glamorgan.
St. John Baptist, par., co. Tipperary. Area 5616 acres.
St. John Lake, Canada, N. of Quebec, on Saguenay R.
St. John Lee, par., Northumberland, on R. Tyne. Area 16,129 acres.
St. John-near-Swansea, par., Glamorganshire, in Swansea.
St. John River, Canada and U.S., falls into sea at St. John.
St. John's, par., co. and city of Dublin. Area 14 acres.
St. John's, par., co. Kildare and Queen's co. Area 1122 acres.
St. John's, par., in co. and bor. of Kilkenny. Area 5530 acres.
St. John's, par., in co. and bor. of Limerick. Area 133 acres.
St. John's, par., co. Roscommon, on Lough Ree. Area 8018 acres.
St. John's, par., N. co. Sligo, near Lough Gill. Area 6505 acres.
St. John's, par., SE. co. Wexford. Area 726 acres.
St. John's, vil., Michigan, cap. of Clinton co.
St. John's, city, cap. of Newfoundland. Lat. 47° 33′ N.
St. John's, tn., Quebec, cap. of St. John's co., on R. Richelieu.
St. John's, city, cap. of Antigua, on coast.
St. Johnsburg, vil., New York, Niagara co., 9 m. SW. Lockport.
St. Johnsburg, vil. and tnshp., Vermont, cap. of Caledonia co.
St. John's Loch, Caithness, in par. and near Dunnet.
St. John's River, Cape Colony, enters Indian Ocean in Pondoland.
St. John's River, Florida, flows N. into Atlantic. 350 m. long.
St. Johnstown, vil., co. Donegal, on R. Foyle.
St. Johnsville, vil. and tnshp., New York, Montgomery co.
St. John's Wood, eccl. dist., Middlesex, NW. London.
St. John Weardale, eccl. dist. and vil., Durham, on R. Wear.
St. Joseph, vil., Louisiana, cap. of Tensas par., on Mississippi.
St. Joseph, vil. and tnshp., Michigan, Berrien co., on St. Joseph R.
St. Jossph, city, Missouri, cap. of Buchanan co.
St. Joseph, vil., Quebec, Levis co., on St. Lawrence R.
St. Joseph Island, Ontario, between Lakes Huron and Superior.
St. Joseph Lake, Keewatin. Lat. 51° 10′ N., long. 90° 30′ W.
St. Joseph River, Michigan, Ohio, and Indiana, head of St. Mary's R.
St. Joseph River, Michigan and Indiana, falls into Lake Michigan.
St. Joseph's Bay, Florida, off Gulf of Mexico.
St. Jovite de Salaberry, vil., Quebec, 50 m. from Lachute.
St. Jude's, par., in co. and partly in city of Dublin.
St. Julien-de-Concelles, tn., France, Loire-Inférieure.
St. Julien-en-Jarret, tn., France, Loire, on R. Gier.
St. Julienne, vil., Quebec, cap. of Montcalm co.
St. Junien, tn., France, Haute-Vienne, on R. Vienne.
St. Just in Penwith, tn. and par., Cornwall, 7 m. W. Penzance.
St. Just in Roseland, par. and vil., Cornwall, on St. Just Creek.
St. Keverne, par. and vil., Cornwall, S. of Falmouth.
St. Kew, par. and vil., Cornwall, 7 m. S. Camelford.
St. Kilda, isl., Outer Hebrides. Lat. 57° 49′ N., long. 8° 34′ W.
St. Kilda, watering-place, Victoria, sub. of Melbourne.
St. Kitts. *See* **St. Christopher.**
St. Laurence, par., Jersey, Channel Islands, 2½ m. NW. St. Helier.
St. Lawrence, par., Yorkshire, partly in York city.
St. Lawrence, tn. and tnshp., Queensland, co. Murchison.
St. Lawrence, Cape, Nova Scotia, Cape Breton Island.
St. Lawrence, Gulf of, Newfoundland and Nova Scotia.
St. Lawrence Bay, Nova Scotia, Cape Breton Island.
St. Lawrence Island, Alaska, in Behring Sea. Area 2000 sq. m.
St. Lawrence River, U.S. and Canada, falls into Gulf of St. Lawrence.
St. Lawrence'e, par., in co. and bor. of Limerick. Area 280 acres.
St. Lawrence Thanet, par., Kent, containing Ramsgate.
St. Leonards, watering-place, Victoria, 24 m. SW. Melbourne.
St. Leonards-on-Sea, tn. and par., Sussex, W. of Hastings.
St. Libory, vil., Illinois, St. Clair co., 10 m. N. New Athens.
St. Lin, vil., Quebec, 30 m. NW. Montreal.
St. Lô, tn., France, cap. of Manche. Lat. 49° 6′ N., long. 1° 5′ W.

St. Louis, vil., Michigan, Gratiot co., on Pine R.
St. Louis, city, Missouri, cap. of St. Louis co.
St. Louis, tn., Africa, cap. of French Senegambia.
St. Louis de Gonzague, vil., Quebec, co. Beauharnois, on R. St. Louis.
St. Louis de Ha Ha, set., Quebec, 36 m. from Rivière du Loup.
St. Louis River, Minnesota, falls into Lake Superior.
St. Lucia, isl (British), W. Indies. 13° 50′ N., 60° 53′ W.
St. Luke, eccl. dist., Jersey, Channel Islands.
St. Luke Old Street, par., Middlesex, in Finsbury.
St. Luke's, par., in co. and city of Dublin.
St. Magnus Bay, Mainland, Shetland, in W. coast.
St. Maixent, tn., France, Deux-Sevres, 13 m. SE. Niort.
St. Malo, spt., France, Ille-et-Vilaine. Lat. 48° 39′ N., long. 2° 1′ W.
St. Mandé, vil., France, 4 m. ESE. Paris.
St. Marcellin, tn., France, dep. Isere, near R. Isere.
St. Margaret and St. John Westminster, par., Westminster.
St. Margaret Island, Pembrokeshire, 2 m. off Tenby.
St. Margaret's Bay, Kent, near the South Foreland.
St. Margaret's Hope, vil., N. Ronaldshay Island, Orkney.
St. Marguerite River, Quebec, trib. of the Saguenay R.
St. Mark's, par., in co. and city of Dublin.
St. Martin, par. and tnship., Cornwall, on Looe Bay.
St. Martin, par. and vil., Shropshire, on the Ellesmere Canal.
St. Martin, par. and vil., Guernsey, Channel Islands.
St. Martin, par., E. coast of Jersey, Channel Islands.
St. Martin, isl., W. Indies. Lat. 18° 4′ N., 53° 10′ W. 30 sq. m.
St. Martin de Ré, tn., France, Charente-Inférieure, on Ré I.
St. Martin-in-the-Fields, par., Middlesex, Westminster.
St. Martin's Island, Scilly Islands, NE. Tresco.
St. Martin's River, Maryland, falls into the Atlantic Ocean.
St. Martinville, vil., Louisiana, cap. of St. Martin's parish.
Cape, Madagascar. Lat. 25° 38′ S., long. 45° 7′ E.
St. Mary, Caps, Newfoundland, on coast of Avalon Peninsula.
St. Mary, Caps, Nova Scotia, 2 capes in Digby and Guysborough cos.
St. Mary Bay, Newfoundland. Lat. 46° 55′ N., long. 53° 45′ W.
St. Mary Bishophill Junior, par. and tnship., Yorkshire, in York city.
St. Mary Bishophill Senior, par. and tnship., in co. and city of York.
St. Mary Bourne, par. and vil., Hants, near Whitchurch.
St. Mary Church, tn. and par., Devonshire, 1½ m. N. Torquay.
St. Mary Cray, par. and vil., Kent, 4½ m. E. Bromley.
St. Mary de Castro, par., Guernsey, Channel Islands.
St. Mary le Strand, par., Middlesex, in Westminster.
St. Mary's, par., in co. and city of Dublin.
St. Mary's, par., in co. and bor. of Kilkenny. Area 66 acres.
St. Mary's, par., in co. and bor. of Limerick. Area 50 acres.
St. Mary's, par., co. Meath, on R. Boyne. Area 1392 acres.
St. Mary's, par., co. West Meath, on R. Shannon. Area 10,098 acres.
St. Mary's, par., mid co. Wexford. Area 2990 acres.
St. Mary's, par., co. Wexford, on R. Slaney. Area 8284 acres.
St. Mary's, par., cos. Tipperary and Waterford, on R. Suir.
St. Mary's, par., co. Wexford, on R. Barrow. Area 4922 acres.
St. Mary's, tnship., New S. Wales, co. Cumberland, 28 m. W. Sydney.
St. Mary's, tnship., Tasmania, co. Cornwall, 135 m. NE. Hobart.
St. Mary's, vil., New Brunswick, York co., on R. St. John.
St. Mary's, tn., Ontario, co. Perth, 22 m. from Loudon.
St. Mary's, port of entry, Newfoundland, 65 m. SW. St. John's.
St. Mary's, vil. and tnship., Georgia, cap. of Camden co.
St. Mary's, vil. and tnship., Kansas, Pottawatomie co.
St. Mary's, hamlet, Missouri, St. Genevieve co.
St. Mary's, vil. and tnship., Ohio, Auglaize co., on St. Mary's R.
St. Mary's, bor., Pennsylvania, Elk co., on Elk Creek.
St. Mary's Bay, vil., Nova Scotia, Digby co., on St. Mary's Bay.
St. Mary's Island, chief of the Scilly Islands.
St. Mary's Island, Ontario, in Lake St. Clair.
St. Mary's Isles, Labrador, in Gulf of St. Lawrence.
St. Mary's Loch, co. and 16 m. SW. Selkirk.
St. Mary's River. *See* **St. Mary's Strait.**
St. Mary's River, Alberta, trib. of the Belly R.
St. Mary's River, Nova Scotia, falls into the Atlantic Ocean.
St. Mary's River, Florida and Georgia, falls into the Atlantic Ocean.
St. Mary's River, Ohio and Indiana, head-stream of the Maumee R.
St. Mary's Shandon, par., in co. and bor. of Cork.
St. Mary's Strait, N. America, between Lakes Superior and Huron.
St. Mary the Virgin, par., co. and partly in city of Oxford.
St. Mathieu, vil., Quebec, 42 m. below Rivière du Loup.
St. Mathieu, Caps, France. Lat. 48° 21′ N., long. 4° 43′ W.
St. Maurice, tn., France, on R. Marne, 4 m. from Paris.
St. Maurice River, Quebec, trib. of the St. Lawrence.
St. Mawes, tn., Cornwall, 3 m. from Falmouth.
St. Mellion, par. and vil., Cornwall, 5½ m. NW. Saltash.
St. Mellons, par. and vil., Monmouthshire, 4 m. NE. Cardiff.
St. Mewan, par. and vil., Cornwall, 1½ m. SW. St. Austell.
St. Michael, principal island of the Azores.
St. Michael, län, SE. Finland.
St. Michael-on-Wyre, par. and vil., Lancashire, on R. Wyre.
St. Michael's, par., in co. and city of Dublin, on R. Liffey.
St. Michael's, par., co. Kildare, on R. Barrow.
St. Michael's, par., in co. and bor. of Limerick.
St. Michael's, par., in co. and bor. of Waterford.
St. Michael's, vil. and tnship., Maryland, Talbot co.
St. Michael's Island, off SE. coast of Isle of Man.
St. Michael's Mount, par. and vil., Cornwall, on Mounts Bay.
St. Michael's of Feagh, par., SE. co. Wexford. Area 99 acres.
St. Michans, par., in co. and city of Dublin.
St. Michel, vil., Quebec, on R. St. Lawrence.
St. Mihiel, tn., France, Meuse, on R. Meuse.
St. Minver, par. and vil., co. Cornwall, near Wadebridge.
St. Monance, par. and vil., Fifeshire, on Firth of Forth.
St. Monan's. *See* **St. Monance.**
St. Moritz, vil., Switzerland, 28 m. from Chur.
St. Mullins, par., cos. Carlow and Waterford, on R. Barrow.
St. Mullins, Lower, barony, S. co. Carlow. Area 26,614 acres.
St. Mullins, Upper, barony, E. co. Carlow Area 7784 acres.
St. Munchin's, par., cos. Clare and Limerick. Area 4552 acres.
St. Nazaire, spt., France. Lat. 47° 16′ N., long. 2° 12′ W
St. Neot, par. and vil., Cornwall, near Liskeard.
St. Neots, tn. and par., Huntingdonshire, on R. Ouse.
St. Nicholas, par., Devonshire, on R. Teign.
St. Nicholas, par., in co. and city of Aberdeen.
St. Nicholas, par., in co. and city of Cork.
St. Nicholas, par., co. Galway, on R. Corrib. Area 3767 acres.
St. Nicholas, par., in co. and bor. of Limerick.
St. Nicholas, vil., Pennsylvania, Schuylkill co.
St. Nicholas, tn., Belgium, 12 m. SE. Antwerp.
St. Nicholas-du-Port, tn., France, 7 m. from Nancy.
St. Nicholas Point, Quebec, Saguenay co.
St. Nicholas Within, par., in co. and city of Dublin.
St. Nicholas Without, par., in co. and partly in Dublin city.
St. Ninians, tn., Stirlingshire, on R. Forth.
St. Ola. *See* **Kirkwall.**
St. Olave Mary Gate, par. and tnship., N. Riding, Yorkshire.
St. Olave Southwark, par., Surrey. Area 48 acres.
St. Omer, tn., France. Lat. 50° 45′ N., long. 2° 15′ E.
St. Osyth, par. and vil., Essex, SE. of Colchester.
St. Ouen, par. and vil., Jersey, Channel Islands, on St. Ouen Bay.
St. Ouen-sur-Seine, tn., France, 4 m. N. Paris.
St. Ours, tn., Quebec, in co. and on R. Richelieu.
St. Pancras, bor. and par., Middlesex, in N. London.
St. Paris, vil., Ohio, Champaign co., 11 m. W. Urbana.
St. Patrick Head, Tasmania, co. Cornwall, on E. coast.
St. Patrick's, par., cos. Clare and Limerick, on R. Shannon.
St. Patrick's, par., mid co. Kilkenny. Area 4186 acres.
St. Patrick's, par., in co. and bor. of Waterford.
St. Patrick's, parl. div., Dublin, co. Dublin.
St. Patrick's Channel, Cape Breton Island, Victoria co.
St. Patrick's, Liberties of, par., in co. and city of Dublin.
St. Patrick's River, Tasmania, trib. of the Tamar R.
St. Patricksrock, par., mid co. Tipperary. Area 10,561 acres.
St. Paul, par., Cornwall, containing Newlyn. Area 3442 acres.
St. Paul, vil., Indiana, Decatur co., on Flat Rock Creek.
St. Paul, city, cap. of Minnesota, on R. Mississippi.
St. Paul, vil. and tnship., Nebraska, cap. of Howard co.
St. Paul. *See* **São Paulo.**
St. Paul Covent Garden, par., Middlesex, in Westminster.
St. Paul de Loanda, city, cap. of Portuguese W. Africa.
St. Paul Island, Indian Ocean. Lat. 38° 43′ S., long. 77° 38′ E.
St. Paul Island, Réunion, 19 m. from St. Denis.
St. Paul Island, Canada, in Gulf of St. Lawrence, N. of Cape Breton.
St. Paul River, Liberia, falls into Atlantic, N. of Monrovia.
St. Paul's, par., in co. and bor. of Cork.
St. Paul's, par., in co. and city of Dublin.
St. Paul's, vil., New Brunswick, co. Kent, 30 m. from Moncton.
St. Paul's and St. Peter's, par., S. co. Limerick. Area 4074 acres.
St. Paul's Bay, Malta, 6 m. NW. Valetta.
St. Paul's Bay, tn., Quebec, on R. St. Lawrence.
St. Paul's Dome, mtn., Tasmania, co. Cornwall.
St. Paul's River, Tasmania, N. boundary of co. Glamorgan.
St. Paul's Walden, par., Herts, 4 m. S. Hitchin.
St. Peter, par. and vil., Jersey, Channel Islands, 4 m. NW. St. Helier.
St. Peter, city, Minnesota, Nicollet co., on Minnesota R.
St. Peter and Paul. *See* **Petropaulovski.**
St. Peter du Bois, par. and vil., Guernsey, Channel Islands.
St. Peter Lake, Canada, expansion of R. St. Lawrence.
St. Peter Point, Quebec, Gaspé co., on Mal Bay.
St. Peter Port, tn., Guernsey, Channel Islands.
St. Peter's, par., in co. and bor. of Cork. Area 37 acres.
St. Peter's, par., in co. and mostly in city of Dublin.
St. Peter's, par., co. Louth, within Drogheda. Area 3506 acres.
St. Peter's, par., co. Roscommon, on R. Shannon.
St. Peter's, par., in co. and partly within bor. of Wexford.
St. Peters, vil., New Brunswick, Gloucester co.
St. Peters, vil., New South Wales, snb. and 4½ m. from Sydney.
St. Peter's Bay, Cape Breton Island, co. Richmond.
St. Petersburg, gov., Russia, on L. Ladoga. 20,759 sq m.
St. Petersburg, city, cap. of Russia. 59° 56′ N., 30° 18′ E.
St. Petersburg, bor., Pennsylvania, Clarion co.
St. Peters Island, Nova Scotia, in St. Peters Bay.
St. Peters River. *See* **Minnesota River.**
St. Pierre, isl. (French), Newfoundland, part of Miquelon.
St. Pierre, tn., Martinique, cap. of French W. Indies.
St. Pierre, isl., Indian Ocean, dependency of Mauritius.
St. Pierre-le-Calais, tn., France, 1 m. from Calais.
St. Pol, tn., France, Pas-de-Calais, 19 m. WNW. Arras.
St. Poi-de-Leon, tn., France, Finistère, 13 m. NW. Morlaix.
St. Pölten, tn., Austria, 35 m. W. Vienna.
St. Pons, tn., France, Hérault. Lat. 43° 30′ N., long. 2° 45′ E.
St. Quentin, tn., France, dep. Aisne, on R. Somme.
St. Quivox, par., co. and partly in tn. of Ayr Area 4876 acres.
St. Regis, vil., Quebec, co. Huntingdon, on R. St. Lawrence.
St. Regis River, New York and Canada, trib. of R. St. Lawrence.
St. Remi, vil., Quebec, co. Napierville, 30 m. S. Montreal.
St. Remy, tn. France, Bouches-du-Rhône, 13 m. NE. Arles.
St. Remy, tn., France, Puy-de-Dôme, 35 m. NE. Clermont.
St. Roch de Richelieu, vil., Quebec, in co. and on R. Richelieu.
St. Rollox, parl. div., Glasgow.
St. Roque, Cape, Brazil. Lat. 5° 30′ S., long. 35° 16′ W.
St. Sampson, tn., Guernsey, Channel Islands.
St. Saviour, par., Surrey, in Southwark.
St. Saviour, par., N. Riding, Yorkshire, in York city.
St. Saviour, par., Jersey, Channel Islands, E. of St. Helier.
Saints Bay, Guernsey, Channel Islands, near Icart Point.
St. Scholastic, vil., Quebec, cap. of Two Mountains co.
St. Selskar's, par., in co. and bor. of Wexford.
St. Sepulchre, par., Middlesex, within Finsbury.
St. Servan, spt., France, dep. Ille-et-Vilaine.
St. Simon, eccl. dist., Jersey, Channel Islands, St. Helier par.
St. Simon's Islands, Georgia, in St. Simon's Sound.
St. Simon's Sound, Georgia, off Glynne co.
St. Stephen, spt., New Brunswick, co. Charlotte.
St. Stephen in Brannel, par. and vil., Cornwall, near St. Austell.
St. Stephen's, tnship. and vil., Cornwall, adjoining Saltash.
St. Stephen's, par. and vil., Herts, partly in St. Alban's city
St. Stephen's-by-Saltash, par., Cornwall, containing Saltash.
St. Stithians, par. and vil., Cornwall, 3½ m. SE. Redruth.
St. Sulpice, vil., Quebec, 24 m. from Montreal.
St. Teath, par. and vil., Cornwall, 3½ m. SW. Camelford.
St. Thérèse de Blainville, vil., Quebec, 20 m. NNW. Montreal.
St. Thérèse Island, Quebec, in R. Richelieu.
St. Thomas, tn., Ontario, co. Elgin, 15 m. S. London.
St. Thomas, isl. (Portuguese), in Gulf of Guinea.
St. Thomas, isl. (Danish), W. Indies.
St. Thomas-in-the-Cliffe, tn. and par., Sussex, near Lewes.
St. Thomas' Mount, tn., Madras. Lat. 13° N., long. 80° 40′ E.
St. Thomas's, par., in co. and city of Dublin.
St. Thomas Swansea, tnship., Glamorganshire, in Swansea.
St. Thomas the Apostle, par., tnship., Cornwall, partly in Launceston.
St. Thomas the Apostle, par. and tn., Devon, partly in Exeter.
St. Thomé, or **Mylapur**, suburb of Madras city, *q.v.*
St. Trond, tn., Belgium, Limbourg, 12 m. WNW. Tongres.
St. Ubes. *See* **Setubal.**
St. Vaast, vil., Belgium, 9 m. from Mons.
St. Valery-en-Caux, tn., France, 17 m. WSW. Dieppe.
St. Valery-sur-Somme, tn., France, dep. Somme, on coast.
St. Vigeans, par. and vil., Forfarshire, on R. Brothock.
St. Vincent, isl. (British), W. Indies, W. of Barbadoes.
St. Vincent, isl., one of the Cape Verd Islands.
St. Vincent, Cape, Portugal. Lat. 37° 4′ N., long. 9° W.
St. Vincent, Gulf of, S. Australia, N. of Kangaroo Island.
St. Vincent de Paul, vil., Quebec, co. Laval, on Isle Jésus.
St. Werburgh's, par., in co. and city of Dublin.
St. Williams, vil., Ontario, co. Norfolk, on Lake Erie.
St. Winnow, par. and vil., Cornwall, on R. Fowey.
St. Woollos, tnship., Monmouthshire, mostly in Newport.
St. Yrieux, tn., France, Haute-Vienne, 27 m. S. Limoges.
Sakai, tn., Japan, Hondo Island, 40 m. SW. Miako.
Sakal, vil., Africa, Senegambia.
Sakaldiha, tn., NW. Provs., India. Lat. 25° 20′ N., long. 83° 19′ E.
Sakariyah River, Asia Minor, falls into the Black Sea.
Sakar Patbar, sanitarium, Bombay, Poona dist.
Sakata, tn., Japan, Niphon Island.
Sakatal, dist., Transcaucasia. Area 1609 sq. m.
Sakhalin-Ula-Kbaton, tn., Manchuria, on R. Amur.
Sakhera, tn., India, Baroda state.
Sakit, tn., NW. Provs., India. Lat. 27° 26′ N., long. 78° 49′ E.
Sakka, tn., Abyssinia, cap. of Enarea. Lat. 8° N., long. 37° E.
Sakkampatti, tn., Madras, Tinnevelli dist.
Sakkaraikottal, tn., Madras. Lat. 9° 21′ N., long. 78° 55′ E.
Sakmara River, Russia, from Ural Mountains to the Ural R.
Sakoli, *tahsil*, Bhandara dist., Cent. Provs., India.
Sakrand, *taluk*, Haidarabad dist., Bombay.
Sakraypatna, vil., Mysore. Lat. 13° 26′ N., long. 75° 58′ E.
Sakri River, Bengal. Largely utilised for irrigation.
Sakti, native state, Cent. Provs., India
Sala, tn., Italy, prov. Salerno, 10 m. SW. Potenza.
Sala, tn., Sweden, Westmanland, 21 m. W. Westerås.
Salahina, dep., Argentine Republic, prov. Santiago.
Salabina, tn., Argentine Republic, dep. Salabina.
Salado Bay, Chili, S. of Copiapo.
Salado River, Argentine Republic. Lat. 29° 10′ S., long. 61° W.
Salado River, Argentine Republic. Lat. 35° 50′ S., long. 66° 40′ W.
Salaga, tn., Africa, Upper Guinea, on the Gold Coast.
Salagha. *See* **Salaga.**
Salahieh, tn., Lower Egypt, 37 m. NE. Bolbeys.
Salamanca, prov., Spain, Leon, on R. Douro.
Salamanca, city, cap. of Salamanca. Lat. 41° N.
Salamanca, tn., Mexico, state and 20 m. S. Guanajuato.
Salamanca, vil. and tnship., New York, Cattaraugus co.
Salamanca Island, Colombia, off mouth of R. Magdalena.
Salamis Island, Greece. Lat. 37° 55′ N., long. 23° 30′ E.
Salamoria River. *See* **Salembria River.**
Salandi River, Bengal, waters part of Orissa.
Salanga Island, Siam, on coast of Malacca.
Salangore, state, Malay Peninsula, on W. side.
Salangore, tn., cap. of above. Lat. 3° 19′ N., long. 101° 13′ E.
Salaya, port, Bombay, Nawanagar state.
Salayer Islands (Dutch), off S. coast of Celebes.
Salbet Island, off coast of Bombay. Lat. 20° 54′ N., long. 71° 33′ E.
Salcombe, tn., Devonshire, 4 m. S. Kingsbridge.
Salcombe Haven, Devonshire, runs inland to Kingsbridge.
Saldanha Bay, Cape Colony, 80 m. from Cape Town
Salde, fort, Africa, in Senegambia.
Sale, tn. and tnship., Cheshire, on R. Mersey, 5 m. SW. Manchester.
Sale, tn., Victoria, 127½ m. SW. Melbourne.
Sale di Tortona, tn., Italy, prov. Alessandria.
Saleb, spt., Morocco, Fez, on R. Buragreb
Salem, dist., Madras. Area 7471 sq. m.
Salem, chief tn., Salem dist. Lat. 11° 39′ N., 78° 11′ E.
Salem, vil., S. Arcot dist., Madras Lat. 11° 38′ N., long. 78° 55′ E.
Salem, vil., Ontario, co. Wellington, on R. Irvine.
Salem, vil. and tnship., Illinois, cap. of Marion co.
Salem, vil., Indiana, cap. of Washington co., 35 m. N. New Albany.
Salem, vil. and tnship., Iowa, Henry co., on Big Cedar R.
Salem, city and spt., Massachusetts, Essex co.
Salem, vil., Missouri, cap. of Dent co., 130 m. SW. St. Louis.
Salem, vil. and tnship., Nebraska, Richardson co.
Salem, city, New Jersey, cap. of Salem co., on Salem Creek.
Salem, vil. and tnship., New York, cap. of Washington co.
Salem, vil. and tnship., North Carolina, Forsyth co.
Salem, tn., Ohio, Columbiana co. Quaker settlement.
Salem, city, Oregon, cap. of state and of Marion co.
Salem, vil. and tnship., Virginia, cap. of Roanoke co.
Salembria River, Thessaly, falls into Gulf of Salonika.
Salemi, tn., Sicily, Trapani, 48 m. SW. Palermo.
Salerno, prov., Italy. Area 2126 sq. m.
Salerno, spt., cap. of above. Lat. 40° 40′ N., long. 14° 45′ E.
Salerno, Gulf of, Italy. Lat. 40° 30′ N., long. 14° 40′ E.
Saletekri, estate, Balaghat dist., Central Provinces, India.
Salford, bor., Lancashire, on R. Irwell.
Salghir River, Crimea, falls into the Putrid Sea.
Salian, tn., Transcaucasia, gov. Baku, on R. Kur.
Salihabo Islands, Malay Archipelago. Lat. 4° N., long. 126° E.
Salimpur, tn., Oudh, Lucknow dist.
Salimpur, vil., NW. Provs., India. Lat. 29° 5′ N., long. 78° 41′ E.
Salina, city, Kansas, cap. of Saline co., on Smoky Hill R.
Salina Island, one of the Lipari Islands.
Salinas, tn., California, Monterey co., on Salinas R.
Salinas, Cape, Spain, Majorca I. Lat. 39° 15′ N., long. 3° 5′ E.
Salinas River, California, falls into Monterey Bay.
Saline, par. and vil., Fifeshire, 5½ m. NW. Dunfermline.
Saline, vil. and tnship., Michigan, Washtenaw co., on Saline R.
Saline River, Arkansas, trib. of the Ouachita R.
Saline River, Kansas, trib. of the Smoky Hill R.
Saline River, Illinois, trib. of the Ohio R.
Saline River, Nebraska, trib. of the Platte R.
Salineville, vil., Ohio, Columbiana co., 15 m. S. New Lisbon.
Salins, tn., France, Jura, 21 m. SSW. Besançon.
Salisbury, city, Wiltshire. Lat. 51° 4′ N., 1° 48′ W.
Salisbury, tnship., South Australia, co. Adelaide.
Salisbury, cap. of Mashonaland. 17° 54′ S., 31° 20′ E.
Salisbury, vil., Maryland, cap. of Wicomico co.
Salisbury, vil. and tnship., Massachusetts, Essex co
Salisbury, vil. and tnship., Missouri, Chariton co.
Salisbury, vil. and tnship., North Carolina, cap. of Rowan co.
Salisbury Bank, shoal, Cheshire, in Dee estuary.
Salisbury Crags, part of Arthur's Seat (*q.v.*), Edinburgh.
Salisbury Plain, undulating tract, Wiltshire.
Salm Island, Arctic Ocean. Lat. 80° N., long. 60° E.
Salmon Falls River, Maine and New Hampshire, head-stream of the Piscataqua.
Salmon River, Connecticut, trib. of the Connecticut R.
Salmon River, Idaho, trib. of the Snake R.
Salmon River, New York, falls into Lake Ontario.
Salmon River, New York and Canada, falls into the St. Lawrence.
Salmon River, British Columbia, trib. of the Fraser R.
Salmon River, New Brunswick, falls into Grand Lake.
Salmon River, Newfoundland, falls into Fortune Bay.
Salmon River, Nova Scotia, falls into Cobequid Bay.
Salmon River, Quebec, trib. of the St. Francis R.
Salnadi River. *See* **Salandi River.**
Salo, tn., Italy, on Lago di Garda.
Salomon Islands, Pacific Ocean. Lat. 7° S., long. 158° E.
Salon, tn, France, dep. Bouches-du-Rhône.
Salon, *tahsil*, Rai Bareli dist., Oudh. Area 433 sq. m.
Salon, *pargana*, Rai Bareli dist., Oudh. Area 225 sq. m.
Salon, hdqrs. tn., Salon *tahsil*, Oudh. Lat. 26° 2′ N., long. 81° 30′ E.
Salona, tn., Greece, 84 m. WNW. Athens.
Salon Hirapur, vil., Wardha dist., Central Provinces, India.
Salonika, vilayet, Turkey, on Ægean Sea.
Salonika, tn., cap. of above. Lat. 40° 40′ N., 22° 50′ E.
Salonika, Gulf of, Turkey. Lat. 40° 10′ N., long. 22° 50′ E.
Salop. *See* **Shropshire.**
Sal River, Russia, trib. of the Don at Novo Tcherkask.
Salsburgh, vil., Lanarkshire, 3½ m. NW. Shotts.
Salsette Island, Thana dist., Bombay. Area 241 sq. m.
Salso River, Sicily, falls into the Mediterranean at Alicata.
Salt, North, barony, NE. co. Kildare. Area 21,918 acres.
Salt, South, barony, NE. co. Kildare. Area 16,777 acres.
Salta, prov., Argentine Republic. Area 45,000 sq. m.
Salta, city, cap. of above. Lat. 24° 32′ S., 66° 14′ W
Saltaire, tn., W. Riding, Yorkshire, 4 m. NW. Bradford.
Saltash, tn. and tnship., Cornwall, on R. Tamar, 3 m. NW. Devonport.
Saltburn-by-the-Sea, tn., N. Riding, Yorkshire, 4 m. SE. Redcar.
Saltcoats, spt., Ayrshire, 29½ m. SW. Glasgow.
Salt Creek Bay, S. Australia, opening off Gulf of St. Vincent.
Saltee Islands, off co. Wexford, 10 m. SW. Carnsore Point.
Salterhebble, eccl. dist., W. Riding, Yorkshire, SE. of Halifax.
Saltfleet, vil., Lincolnshire, on E. coast.
Salthouse Head, prom., Aberdeenshire, 1 m. S. Peterhead.
Saltillo, city, Mexico, cap. of Coahuila, on R. Tigre.
Salt Lagoon, lake, S. Australia, Great Salt Lake dist.
Salt Lake, New South Wales, co. Yantara.
Salt Lake, S. Australia, Great Salt Lake dist., near Gawler Mtns.
Salt Lake, Victoria, co. Millewa.
Salt Lake, name for numers. lakes, Victoria, cos. Lowan and Weeah.
Salt Lake, Great. *See* **Great Salt Lake.**
Salt Lake City, city, cap. of Utah. 40° N., long. 112° W.
Saltley, tn., Warwickshire, partly in Birmingham.
Salt Lough, co. Donegal, 5 m. W. Milford.
Salt Mountain, co. Donegal, near Salt Lough. Alt. 1541 ft.
Saltney, tnship. and vil., Flintshire, on R. Dee, 2 m. SW. Chester.
Salto, tn., Uruguay, on R. Uruguay, 60 m. N. Paysandu.
Salt Range, mtns., Punjab, Jehlam, Shahpur, and Bannu.
Salt River, Kentucky, trib. of the Ohio R.
Salt River, Michigan, falls into the Tittibawassee R.
Salt River, Missouri, trib. of the Mississippi R.
Saltshurg, bor., Pennsylvania, Indiana co.
Salt Sea. *See* **Dead Sea.**
Salt Spring Island, Brit. Columbia, in Maple Bay, Vancouver Island.
Salt Springs, vil., Missouri, Saline co.
Salt Water Lake, Bengal, 24 Parganas dist. Area 30 sq. m.
Saluafata Harbour, Upolu Island, Samoa Islands.

Salnbina, tn., Argentine Republic. Lat. 29° S., long. 63° 45′ W.
Salnia River, S. Carolina, head-stream of the Congaree R.
Salnmbar, tn., Rajputana, Udaipur state.
Salur, *taluk*, Vizagapatam dist., Madras. Area 64 sq. m.
Salur, chief tn. of above. Lat. 18° 30′ N., long. 83° [illegible]′ E.
Saluzzo, city, Italy, prov. and 17 m. NW. Coni.
Salvator Lake, Queensland, dist. Leichhardt, near Mount Faraday.
Salwarpe River, Worcestershire, trib. of the Severn.
Salwin Hill Tracts, dist., Lower Burma. Ar. 4646 sq. m.
Salwin River, Burma, enters sea at Amherst.
Salzach River, Austria, trib. of R. Inn.
Salzbrunn, vil., Prussian Silesia, 5 m. from Freiburg.
Salzburg, duchy, Austria. Area 2761 sq. m.
Salzburg, city, cap. of above. Lat. 47° 50′ N., long. 13° E.
Salzkammergut, dist., Austria, between Styria and Lake of Traun.
Salzwedel, tn., Prussian Saxony, 54 m. NNW. Magdeburg.
Samadhiala, petty state, Bombay, Kathiawar.
Samadhiala Chabharia, petty state, Bombay. Area 62 sq. m.
Samadhiala Charan, petty state, Bombay. Area 6 sq. m.
Samadhpur, vil., Jaunpur dist., NW. Provs., India.
Samakov, tn., Bulgaria, 30 m. SSE. Sofia.
Samana, peninsula, bay, and cape, Dominica, Haiti.
Samar, isl., one of the Philippines, S. of Luzon.
Samara, gov., Russia, E. of R. Volga. 58,318 sq. m.
Samara, city, cap. of above. Lat. 53° 10′ N., 50° 15′ E.
Samarang, spt., Java, 210 m. ESE. Batavia.
Samara River, Russia, trib. of the Dnieper.
Samarkand, tn., Turkestan. Lat. 40° N., long. 67° E.
Samares Bay, Jersey, Channel Islands, on S. coast.
Samaria, anc. cap. of kingdom of Israel, now Sebustieh.
Samarkha, tn., Kaira dist., Bombay. Lat. 22° 36′ N., long. 73° 2′ E.
Samarrah, tn., Turkey, on R. Tigris, 65 m. NW. Bagdad.
Sambalpur, dist., Cent. Provs., India. Ar. 4948 sq. m.
Sambalpur, *tahsil*, Sambalpur dist. Area 1500 sq. m.
Sambalpur, hdqrs. tn., Sambalpur dist Lat. 21° 27′ N.
Sambas, tn., Borneo, on W. coast. Lat. 1° 15′ N.
Sambatikila, tn., W. Africa, in the Mandingo country.
Sambhal, *tahsil*, Moradabad dist., NW. Provs., India.
Sambhal, hdqrs. tn., Sambhal *tahsil*.
Sambhar, tn., Rajputana, on Sambhar Lake.
Sambhar Lake (salt), Jaipur and Jodhpur states, Rajputana.
Sambhnganj, vil., Mainansingh dist., Bengal.
Sambiase, tn., Italy, Catanzaro, 6 m. W. Nicastro.
Samboangan, tn., Philippine Islands, on Mindanao.
Sambok Islands, Japan. Lat. 28° N., long. 129° E.
Sambor, tn., Austria, Galicia. Lat. 49° 35′ N., long. 23° 20′ E.
Sambre River, Aisne and Belgium, trib. of the Maas at Namur.
Sambro, Cape, Nova Scotia, on coast of Halifax co.
Sambuca, tn., Sicily, near Girgenti.
Sambuca Pistojese, vil., Tuscany, 27 m. NNW. Florence.
Sameswari River, Assam, Garo Hills, trib. of the Kanko R.
Sammarino. *See* **San Marino**.
Samoa Islands, Pacific Ocean. Lat. 14° S., long. 170° W.
Samos Island, Asia Minor. Lat. 37° 44′ N., long. 26° 50′ E.
Samothraki Island, Ægean Sea. Lat. 40° 25′ N., long. 23° 35′ E.
Sampaji Ghat, pass, between Madras and Coorg.
Sampeyre, tn., Piedmont, 15 m. WSW. Saluzzo.
Sampgaon, sub-div., Belgaum dist., Bombay.
Sampgaon, hdqrs. tn. of above. Lat. 15° 36′ N., long. 74° 50′ E.
Sampla, *tahsil*, Rohtak dist., Punjab.
Samra, tn., Agra dist., NW. Provs., India.
Samrala, *tahsil*, Ludhiana dist., Punjab.
Samsa Parvat, peak, W. Ghats, Madras. Alt. 6300 ft.
Samsoë Island, Denmark, W. Zealand. Area 42 sq. m.
Samsun, spt., Asia Minor, on Black Sea. Lat. 41° 17′ N.
Samter, tn., Prussia, gov. and 20 m. NW. Posen.
Samtbar, native state, Central India. Area 174 sq. m.
Samthar, chief tn. of above. Lat. 25° 51′ N., long. 78° 55′ E.
Samuel, Mount, S. Australia, co. Taunton.
Sana, city, cap. of Yemen, Arabia, 162 m. N. Aden.
San Ambrose Island, Chili. Lat. 26° 23′ S., long. 79° 52′ W.
Sanand, sub-div., Ahmadabad dist., Bombay. Area 360 sq. m.
Sanand, chief tn., Sanand sub-div. Lat. 22° 59′ N., long. 72° 25′ E.
San Andreas, vil., California, cap. of Calaveras co.
San Andres de Palomer, tn., Spain, 5 m. NNE. Barcelona.
San Antonio, city, Texas, cap. of Bexar co., San Antonio R.
San Antonio River, Texas, falls into Espiritu Santo Bay.
San Augustine, vil., Texas, cap. of San Augustine co.
Sanavarapeta, tn., Madras, Godavari dist.
Sanawan, *tahsil*, Muzaffargarh dist., Punjab.
San Benedetto del Tronto, tn., Italy, 13 m. NNW. Giulia.
San Benedetto Po, tn., Italy, on R. Po, 12 m. SE. Mantua.
San Benito River, California, trib. of the Pajaro R.
San Bernardino, vil. and tnshp., California, cap. San Bernardino co.
San Bernardino Mountains, California, part of Coast Range.
San Biagio. *See* **San Biase**.
San Biase, tn., Italy, Catanzaro, 3 m. W. Nicastro.
San Blas, spt., Mexico, state Jalisco, on the Pacific.
San Bonifacio, tn., Italy, prov. and 14 m. E. Verona.
San Buenaventura, vil. and tnshp., California, cap. of Ventura co.
San Carlos, tn., Chili, Nuble, 15 m. NE. Chillan.
San Carlos, tn., Venezuela. Lat. 9° 38′ N., 68° 31′ W.
San Carlos de Ancud, Chili. *See* **Ancud**.
San Carlos de Ancud, tn., Philippine Islands.
San Casciano, tn., Italy, 8 m. SW. Florence.
San Cataldo, tn., Sicily, 5 m. WSW. Caltanisetta.
San Clemente Island, California, off San Diego co., in Pacific.
San Colombano, tn., Italy, 9 m. S. Italy, on Lambro R.
Sancoty Head, Massachusetts, Nantucket Island.
San Cristobal, tn., Mexico, cap. of Chiapa.
San Cristobal, tn., Argentine Republic, prov. Santa Fé.
San Cristoval, tn., Venezuela, cap. of Tachira.
San Cristoval de la Laguna, tn., Teneriffe, on N. coast.
Sanct Georgen, tn., Croatia, 18 m. NE. Bellovar.
Sanct Johann, tn., Rhenish Prussia, on R. Saar.
Sanct Pölten. *See* **St. Pölten**.
Sanct Tönys, tn., Rhenish Prussia, 15 m. NW. Düsseldorf.
Sanct Veit, tn., Carinthia, 11 m. N. Klagenfurth.
Sanda Island, Argyllshire, in mouth of Firth of Clyde.
Sandakan, tn., British North Borneo, on E. coast.
Sandal Magna, tn., par., and tnshp., W. Riding, Yorkshire.
Sandalwood Bay, Fiji, Vanua Levu Island.
Sandalwood Island, Malay Archipelago, S. of Flores. Lat. 9° 50′ S.
San Damiano d'Asti, tn., Italy, 6 m. WSW. Asti.
San Daniele, tn., Italy, 13 m. NW. Udine.
Sanday Island, Orkney. Lat. 57° 4′ N., long. 6° 27′ W.
Sandbach, tn., par., and tnshp., Cheshire, 4½ m. NE. Crewe.
Sandbach Heath, eccl. dist., Sandbach par., Cheshire.
Sandbank, par. and vil., Argyllshire, on the Holy Loch.
Sandbank, vil., New York, Oswego co., on Salmon R.
Sand Beach, vil. and tnshp., Michigan, Huron co.
Sand Creek, vil., Wisconsin, Dunn co., on Red Cedar R.
Sandec, Nen, tn., Austria, Galicia, 49 m. SE. Cracow.
Sandeid, tn., Norway. Lat. 59° 20′ N., long. 7° 58′ E.
Sandersville, vil. and tnshp., Georgia, cap. of Washington co.
Sandford, par. and vil., Devonshire, near Crediton.
Sandford, tn., Victoria, co. Normanby, 239 m. W. Melbourne.
Sandford Lake, New York, Essex co., source of Hudson R.
Sandgate, tn. and eccl. dist., Kent, within Hythe.
Sandhamn, spt., on Sandhamn Island, Sweden.
Sandhamn Island, Sweden, in Bay of Stockholm.
Sand Head, North, N. end of Goodwin Sands, off Kent.
Sand Head, South, S. end of Goodwin Sands, off Kent.
Sand Hill Point, New Zealand, co. Wallace, on Tewaewae Bay.
Sandhurst, par. and vil., Berkshire, on R. Blackwater.
Sandhurst, par. and vil., Kent, 6 m. S. Cranbrook.
Sandhurst City, city, Victoria. Lat. 36° 43′ S., 144° 21′ E.
Sandi, *pargana*, Hardoi dist., Oudh. Area 168 sq. m.
Sandi, hdqrs. tn., Hardoi dist., Oudh. Lat. 27° 17′ N., long. 79° 51′ E.
Sandiacre, par. and vil., Derbyshire, on R. Erwash.
San Diego, city, California, cap. of San Diego co. Lat. 32° 47′ N.
San Diego, city, California, cap. of San Diego co.
San Diego, vil., Texas, cap. of Duval co.
San Diego, Cape, Chili. Lat. 54° 38′ S., long. 65° 7′ W.
Sandila, *tahsil*, Hardoi dist., Oudh. Area 557 sq. m.
Sandila, *pargana*, Hardoi dist., Oudh. Area 329 sq. m.
Sandila, hdqrs. tn., Sandila *tahsil*, Oudh.
Sand Lake, vil. and tnshp., New York, Rensselaer co.
San Domingo. *See* **Santo Domingo**.
San Dona, tn., Italy, 18 m. NE. Venice, on R. Piave.
San Donata, tn., Italy, prov. Caserta, 11 m. E. Sora.
Sandoway, dist., Lower Burma. Area 3667 sq. m.
Sandoway River, Sandoway dist., Burma. Lat. 18° 31 N.
Sandown, tn. and eccl. dist., Isle of Wight, 6 m. S. Ryde.
Sandown Bay, Isle of Wight, 6 m. S. Ryde.
Sandown Point, Tasmania, on coast of co. Russell.
Sand Patch Point, Victoria, on coast of co. Croajingolong.
Sandringham, par., and seat of Prince of Wales, Norfolk.
Sand River. *See* **Sandy River**.
Sandru, pass, Punjab. Lat. 31° 24′ N., long. 78° 2′ E. Alt. 16,000 ft.
Sandsting, par., Mainland, Shetland. Area 39,870 acres.
Sandur, native state, Madras. Area 164 sq. m.
Sandur Hills, Bellary dist., Madras. Alt. 3150 ft.
Sandusky, city, Ohio. Lat. 41° 23′ N., long. 82° 43′ W.
Sandusky River, Ohio, falls into Sandusky Bay.
Sandwich, cinque port, Kent, on Pegwell Bay.
Sandwich, city, Illinois, De Kalb co.
Sandwich, tn., Ontario, cap. of Essex co., on Detroit R.
Sandwich Bay, Labrador. Lat. 53° 40′ N., long. 57° 15′ W.
Sandwich Islands. *See* **Hawaii**.
Sandwich Islands, South, Antarctic Ocean. Lat. 57° 52′ S.
Sandwick, par., Pomona, Orkney, N. of Stromness.
Sandwick, vil., Lewis Island, Ross-shire, 1¼ m. SE. Stornoway.
Sandwick, par., Shetland, on Mainland.
Sandwip Island, Bay of Bengal. Lat. 22° 24′ N., 91° 22′ E.
Sandy, par. and vil., Bedfordshire, on R. Ivel.
Sandy Bay, Newfoundland. Lat. 50° 3′ N., long. 57° 44′ W.
Sandy Bay, New Zealand, opening off Tasman Bay.
Sandy Bay, New Zealand, in coast of co. Whangarei.
Sandy Beach, vil., Quebec, co. Gaspé, 4 m. from Gaspé Basin.
Sandy Cape, Queensland, N. point of Great Sandy Island.
Sandy Cape, Tasmania, on coast of co. Russell.
Sandy Creek, tnshp., Victoria, co. Bogong, 218 m. NE. Melbourne.
Sandy Creek, vil. and tnshp., New York, Oswego co.
Sandy Deeert, dist., Victoria, co. Lowan.
Sandyford, par., Lanarkshire, in W. of Glasgow.
Sandy Head, N. Territory, Australia, SE. of Sir Edward Pellew Is.
Sandy Hill, vil., New York, Washington co., on Hudson R.
Sandy Hook, vil., Connecticut, Fairfield co.
Sandy Hook, N. Jersey, sandbank between Sandy Hook Bay and sea.
Sandy Hook Bay, New Jersey, immediately S. of New York Bay.
Sandy Lake, Ontario. Lat. 50° N., long. 94° W.
Sandy Lake, bor., Pennsylvania, Mercer co., on Sandy Creek.
Sandy Neck, New Zealand, joining North Cape to mainland.
Sandy Neck, Massachusetts, at entrance to Barnstable Bay.
Sandy Point, vil., Newfoundland, on French shore.
Sandy Point, N. Territory, Australia, N. point of Bathurst Island.
Sandy River, Manitoba, falls into Lake Winnipeg.
Sandy River, Saskatchewan, falls into Snake Lake.
Sandy River, Kentucky, W. Virginia and Virginia, trib. of Ohio R.
Sandy River, Maine, trib. of the Kennebec R.
Sandy River, Oregon, trib. of the Columbia R.
Sandy Run, vil., Pennsylvania, Luzerne co.
San Elizario, vil., Texas, El Paso co., on the Rio Grande.
San Fele, tn., Italy, prov. Potenza, 3 m. from Melfi.
San Felice, vil., Italy, 4 m. ESE. Mirandola.
San Felice a Cancello, tn., Italy, 6 m. SE. Caserta.
San Felipe, tn., Venezuela, 60 m. WNW. Valencia.
San Felipe de Aconcagua, tn., Chili, cap. of Aconcagua.
San Felipe de Jativa, city, Spain, 43 m. SSW. Valencia.
San Felin de Guixols, tn., Spain, 18 m. NNE. Gerona.
San Felix Island, Chili. Lat. 26° 23′ S., long. 80° 5′ W.
San Fernando, tn., Chili, cap. of Colchagua, 80 m. S. Santiago.
San Fernando, Spain. *See* **Isla de Leon**.
San Fernando de Apure, tn., Venezuela, on R. Apure.
San Filippo d'Argiro. *See* **Agira**.
Sanford, vil., Florida, Orange co., on Lake Monroe.
San Francisco, city, California 37° 47′ N., 122° 25′ W.
San Francisco, Cape, Ecuador. Lat. 0° 42′ N., long. 80° 12′ W.
San Francisco Bay, California, opening by Golden Gate on Pacific.
San Francisco de la Montana, tn., Colombia, Isthmus of Panama.
San Francisco River. *See* **São Francisco R.**
Sanfront, vil., Italy, Coni, 8 m. W. Saluzzo.
Sanga, tn., Japan, Kiu-Siu I., 55 m. NE. Nagasaki.
San Gabriel, vil. and tnshp., California, Los Angeles co.
Sangakkera, vil., Hoshangabad dist., Central Provs., India.
Sangam, vil., Nellore dist., Madras.
Sangameshwar, sub-div., Ratnagiri dist., Bombay.
Sangameshwar, tn., Bombay. Lat. 17° 9′ N., long. 73° 36′ E.
Sangamner, sub-div., Ahmadnagar dist., Bombay.
Sangamner, chief tn., Sangamner sub-div., Bombay.
Sangamon River, Illinois, trib. of the Illinois R.
Sangara, dist., W. Africa, in Mandingoland.
Sangarh, *tahsil*, Dera Ghazi Khan dist., Punjab.
Sangarhi, tn., Central Provs., India. Lat. 20° 58′ N., long. 80° E.
Sangar Strait, Japan, between Hondo and Yesso.
Sangay, volcano, Ecuador, in Andes. Lat. 2° 7′ S. Alt. 17,120 ft.
Sangerhausen, tn., Prussian Saxony, at foot of the Harz.
San German, tn., Porto Rico, in SW. dist.
San Germano, tn., Italy, Caserta, 11 m. W. Venafro.
Sanghi, tn., Rohtak dist., Punjab. Lat. 29° 1′ N., long. 76° 37′ E.
San Gil, tn., Colombia, 64 m. SW. Pamplona.
San Gimignano, tn., Italy, 24 m. SW. Siena.
San Ginesio, tn., Italy, 15 m. SSW. Macerata.
San Giorgio Morgeto, tn., Italy, prov. Reggio di Calabria.
San Giovanni a Teduccio, tn., Italy, 3 m. E. Naples.
San Giovanni in Fiore, tn., Italy, 25 m. E. Cosenza.
San Giovanni in Persiceto, tn., Italy, 10 m. NNE. Bologna.
San Giovanni Rotondo, tn., Italy, prov. Foggia, near coast.
Sangir Islands, between Celebes and Philippines
San Giuseppe Jato, tn., Sicily, 18 m. SW. Palermo.
San Ginstino, tn., Italy, Umbria, 26 m. SW. Urbino.
Sang-Koi River, Yunnan, falls into Gulf of Tonquin.
Sangli, native state, Bombay. Area 896 sq. m.
Sangli, chief tn. of above. Lat. 16° 51′ 35″ N., long. 74° 36′ 20″ E.
Sangod, tn., Kotah state, Rajputana, India.
Sangola, sub-div., Sholapur dist., Bombay.
Sangola, chief tn. of above. Lat. 17° 26′ N., long. 75° 14′ E.
Sangonera River, Spain. Lat. 37° 43′ N., long. 1° 34′ W.
Sangrampur, tn., Bengal. Lat. 26° 28′ N., long. 84° 44′ E.
Sangre de Cristo, mtns., Colorado. Alt. 14,300 ft.
Sangri, one of the Simla Hill States, Punjab.
Sangro River, Italy. Lat. 42° 11′ N., long. 14° 30′ E.
Sanguinetto River, Italy, falls into Lake of Perugia.
Sangu River, Bengal. Mouth in lat. 22° 6′ N., long. 91° 53′ E
San Iguacio, tn., Bolivia. Lat. 17° 28′ S., long. 60° 22′ W.
San Ildefonso, tn., Spain, 6 m. SE. Segovia.
San Jacinto, vil., Texas, Harris co., on Galveston Bay.
San Jacinto River, Texas, falls into Galveston Bay.
Sanjeli, petty state, Bombay. Area 33½ sq. m.
San Joaquin River, California, falls into Suisun Bay.
San José, city, California, Santa Clara co.
San José, tn., Uruguay, 45 m. NW. Monte Video.
San José de Buenavista, tn., Philippines, on Panay Island.
San José de Guatemala, tn., Guatemala, Central America.
San José del Interior, city, cap. of Costa Rica.
San José del Parral, tn., Mexico, 200 m. NW. Durango.
San José Peninsula, Argentine Republic. Lat. 42° 30′ S.
San Juan, tn., Argentine Rep., cap. of S. J. prov.
San Juan, vil. and tnshp., California, San Benito co.
San Juan Bantista, tn., Mexico, cap. of Tabas co.
San Juan de la Frontera, prov., Argentine Republic.
San Juan del Rio, tn., Mexico, 30 m. from Queretaro.
San Juan de Puerto Rico, spt., cap. of Porto Rico.
San Juan del Sur, spt., in S. of Nicaragua, in Pacific.
San Juan Island, Washington, in Puget Sound. Area 60 sq. m.
San Juan Mountains, Colorado, range of Rocky Mtns. Alt. 14,280 ft.
San Juan River, Bolivia, trib. of the Pilcomayo.
San Juan River, Mexico, trib. of the Rio Grande.
San Juan River, Nicaragua, falls into Caribbean Sea.
Sankaridrug, vil., Madras, Salem dist.
Sankarnainarkoil, *taluk*, Tinnevelli dist., Madras.
Sankarnaiuarkoil, hdqrs. tn. of above. Lat. 9° 10′ N., long. 77° 34′ E.
Sankarpur, tn., Cent. Provs., India. Lat. 20° 38′ N., long. 79° 34′ E.
Sankeewar, tn., Bombay. Lat. 16° 15′ N., long. 74° 31′ E.
Sankey, Great, eccl. dist., tnshp., and vil., SW. Lancashire.
Sankha, vil., Ghazipur dist., NW. Provs., India.
Sankhatra, tn., Punjab. Lat. 32° 13′ N., long. 74° 58′ E.
Sankh River, Bengal, trib. to the S. Koel R.
Sankos River, Bengal, trib. of the Brahmaputra.
Sankullu River, Africa, Congo State. Lat. 4° S., long. 31° 20′ E.
San Lazzaro, tn., Italy, 1 m. from Placentia.
San Leandro, vil., California, Alameda co., on San Leandro Creek
San Lucar de Barrameda, spt., Spain, 18 m. N. Cadiz.
San Lucas, Cape, Lower California. Lat. 2° 50′ N., long. 110° W.
San Luis, state, Argentine Republic. 23,427 sq. m.
San Luis de la Punta, tn., Argentine Republic, cap. of San Luis.
San Luis Obispo, city, California, cap. of San Luis Obispo co.
San Luis Potosi, state, Mexico. Lat. 23° N. 25,994 sq. m.
San Luis Potosi, cap. of above, 70 m. NNE. Guanajuato.
San Luis Rey River, California, waters San Diego co.
San Marco, tn., Italy, 17 m. NNW. Cosenza.
San Marco in Catola, tn., Italy, prov. Foggia.
San Marco in Lamis, tn., Italy, prov. Foggia.
San Marcos, vil., Texas, cap. of Hays co., on San Marcos R.
San Marcos River, Texas, head-stream of the Guadalupe R.
San Marino, republic, Italy. Lat. 43° 58′ N., 12° 21′ E. Area 22 sq. m
San Marino, tn., Italy, San Marino republic.
San Martino di Lupari, tn., Italy, prov. Padua.
San Martin River, Tierra del Fuego. Lat. 53° 16′ S.
San Mateo, vil., California, San Mateo co., on San Francisco Bay.
San Matias, Gulf of, Argentine Republic. Lat. 41° 30′ S., long. 64° W.
San Mauro Castelverde, tn., Sicily, 19 m. SE. Cefalu.
San Miguel, tn., Salvador, 80 m. ESE. San Salvador.
San Miguel, Rio. *See* **Rio San Miguel**.
San Miguel el Grande, tn., Mexico, 40 m. E. Guanajuato.
San Miguel Island, one of the Azores. Lat. 37° 45′ N.
San Miniato, tn., Italy, 21 m. WSW. Florence, on R. Arno.
Sann, tn., Bombay. Lat. 26° N., long. 68° 8′ E.
Sannaga River, W. Africa, Cameroons, enters sea at Biafra.
San Nicandro, tn., Italy, on peninsula of Gargano.
San Nicandro, tn., Italy, prov. and 11 m. S. Bari.
San Nicolo, tn., Greece, on Tinos Island.
Sanok, tn., Galicia, 86 m. SW. Lemburg.
Sanoera, petty state, Bombay. Area 13 sq. m.
San Pablo, vil., California, Contra Costa co., 15 m. SW. Martinez.
San Pablo Bay, California, off San Francisco Bay.
San Paulo. *See* **São Paulo**.
San Pier d'Arena, tn., Italy, 2 m. W. Genoa.
San Pietro Island, Italy. Lat. 39° 9′ N., long. 8° 16′ E.
San Pu River, Tibet, probably trib. to the Brahmaputra R.
Sanquhar, bur. and par., Dumfriesshire, on R. Nith.
San Rafael, vil. and tnshp., California, cap. of Marin co.
San Rafael, tn., Argentine Republic. Lat. 34° 30′ S., long. 68° 30′ W.
San Remo, tn., Italy, 31 m. NE. Nice.
San River, Austria, trib. of the Vistula, 4 m. from Sandomier.
San Roque, city, Spain, Andalusia, 7 m. NW. Gibraltar.
San Saba, vil., Texas, cap. of San Saba co., on San Saba R.
San Saba River, Texas, trib. of the Colorado R., in San Saba co.
San Salvador, republic, Central America. 7228 sq. m.
San Salvador, city, cap. of above, 105 m. SE. Guatemala.
San Salvador, tn., Africa, 160 m. SE. Loango.
San Salvador, Brazil. *See* **Bahia**.
San Salvador, Cuba. *See* **Bayamo**.
San Salvador Island. *See* **Watling Island**.
San Salvatore, tn., Italy, 7 m. NNW. Alessandria.
Sansanding, tn., Soudan, Bambarra, on R. Joliba.
San Sebastian, spt., Spain, prov. Guipuzcoa.
San Sebastian, Cape, Africa. Lat. 22° 12′ S., long. 35° 20′ E.
San Sebastian Bay, Tierra del Fuego. Lat. 53° 15′ S., long. 68° 13′ W.
San Sebastian Bay, South Africa. Lat. 33° 50′ S., long. 20° 40′ E.
San Sebastian de los Reyes, tn., Venezuela, 50 m. SSW. Caracas.
San Secundo Parmese, tn., Italy, 10 m. NW. Parma.
San Severo, tn., Italy, 17 m. NW. Foggia.
Sanson, tn., New Zealand, co. Manawatu, 97 m. from Wellington.
San Stefano, vil., Turkey, on the Bosporus.
Santa Ana, tn., Central America, 40 m. WNW. San Salvador.
Santa Ana, vil. and tnshp., California, Los Angeles co
Santa Barbara, spt., California, cap. of Santa Barbara co.
Santa Barbara Ielands, Pacific Ocean, off California.
Santa Caterina, tn., Sicily, 7 m. NW. Caltanisetta.
Santa Catharina, state, Brazil. Lat. 25° S.
Santa Catharina Island, Brazil. Lat. 27° 30′ S. Area 250 sq. m.
Santa Clara, vil., California, Santa Clara co.
Santa Clara, tn., in Island of Cuba.
Santa Coloma de Farnes, tn., Spain, 13 m. SW. Gerona.
Santa Croce, tn., Sicily, 13 m. SW. Modica, near coast.
Santa Croce di Magliano, tn., Italy, prov. Campobasso.
Santa Croce di Morcone, tn., Italy, prov. Benevento.
Santa Croce sull' Arno, tn., Italy, on R. Arno.
Santa Cruz, tn., Argentine Republic. Lat. 49° 58′ S., long. 69° W
Santa Cruz, tn., California, cap. of Santa Cruz co.
Santa Cruz, tn., Luzon, 110 m. NNW. Manilla.
Santa Cruz, isl. (Danish), Virgin Islands, W. Indies.
Santa Cruz de la Palma, tn., cap. of Palma, Canary Islands.
Santa Cruz de la Sierra, tn., Bolivia, cap. of Santa Cruz dep.
Santa Cruz de Teneriffe, spt., Teneriffe, cap. of the Canary Islands.
Santa Cruz Islands, group in Pacific Ocean. 10° S., 167° E.
Santa Eufemia, tn., Italy, 5 m. from Nicastro.
Santa Eufemia, Gulf of, Italy. Lat. 38° 50′ N., long. 16° E.
Santa Eulalia, tn., Iviça, Balearic Islands, Spain.
Santa Fé, tn., Spain, Andalusia, 7 m. W. Granada.
Santa Fé, city, cap. of New Mexico, on Santa Fé Creek.
Santa Fé, tn., Argentine Republic, on island in R. Salado.
Santa Fé, prov., Argentine Republic, on R. Salado.
Santa Fé de Bogota. *See* **Bogota**.
Santa Fiora, tn., Italy, 15 m. NE. Grosseto.
Sant' Agata dei Goti, tn., Italy, prov. Benevento.
Sant' Agata di Puglia, tn., Italy, Foggia.
Sant' Agostino, tn., Italy, Ferrara, 7 m. NE. Cento.
Santa Helena, Cape, Ecuador. Lat. 2° 5′ S., long. 80° 50′ W.
Santa Inez Island, Chili. Lat. 54° S., long. 73° W.
Santal Parganas, dist., Bengal. Area 5469 sq. m.
Santalpur-with-Chadchat, native state, Bombay.
Santa Lucia, tn., Sicily, 15 m. WSW. Messina.
Santa Lucia Bay, Zululand, Africa. Lat. 28° 30′ S.
Santa Margherita, tn., Sicily, 42 m. NW. Girgenti.
Santa Margherita Ligure, tn., Italy, on coast of Genoa.
Santa Maria, tn., Argentine Republic. Lat. 26° 22′ S
Santa Maria a Monte, tn., Tuscany, on R. Arno.
Santa Maria a Vico, vil., Italy, prov. Caserta.

Santa Maria di Capua, tn., Italy, 5 m. WNW. Caserta.
Santa Maria di Leuca, Cape, Italy. Lat. 39° 47′ N., long. 18° 21′ E.
Santa Maria Island, one of the Azores.
Santa Maria River, California, enters sea in Santa Barbara co.
Santa Marta, spt., Colombia, cap. of Magdalena.
Santa Maura, one of the Ionian Islands. Area 180 sq. m.
Santa Monica, v. l., California, Los Angeles co.
Sant' Anastasia, tn., Italy, 5 m. E. Naples.
Santander, prov., N. Spain. Area 2018 sq. m.
Santander, spt., Spain, cap. of above.
Santander, state, Colombia. Area 16,409 sq. m.
Sant' Angelo dei Lombardi, city, Italy, NE. of Avellino.
Sant' Angelo di Brolo, tn., Sicily, prov. Messina.
Sant' Angelo Lodigiano, tn., Italy, 8 m. from Lodi.
Santa Ninfa, tn., Sicily, 10 m. SE. Salemi.
Sant' Antimo, tn., Italy, 7 m. N. Naples.
Sant' Antioco Island, Italy. Lat. 39° 5′ N., long. 8° 27′ E.
Santa Pola, tn., Spain, 12 m. SW. Alicante.
Sant' Arcangelo, tn., Italy, Forli, 7 m. W. Rimini.
Santarem, tn., Portugal, 50 m. NNE. Lisbon, on R. Tagus.
Santarem, tn., Brazil on R. Amazon.
Santa Rita, tn., Brazil, state Minas Geraes.
Santa River, Peru, falls into Pacific 75 m. SE. Trujillo.
Santa Rosa, tn., Peru. Lat. 14° 40′ S., long. 70° 40′ W.
Santa Rosa, tn., California, cap. of Sonoma co.
Santa Rosa Island, California, off Santa Barbara co.
Santee River, S. Carolina, falls into sea on border of Charleston co.
Sant' Eramo in Colle, tn., Italy, Bari, 11 m. E. Altamura.
Sant' Enfemia, vil., Italy, Calabria, 17 m. NW. Reggio.
Santiago, prov., Chili. Area 5223 sq. m.
Santiago Atitlan, tn., Guatemala, on Lake Atitlan.
Santiago de Chili, city, cap. of Chili, at Andes.
Santiago de Compostela, city, Spain, Coruna.
Santiago de Cuba, spt., Cuba, on S. coast.
Santiago de la Espada, tn., Spain, 73 m. NE. Jaen.
Santiago de las Vegas, tn., Cuba, 15 m. S. Havana.
Santiago del Estero, prov., Argentine Republic. 31,500 sq. m.
Santiago del Estero, city, cap. of above, on Rio Dulce.
Santiago de los Caballeros, tn., Santo Domingo.
Santiago Island, one of the Cape Verd Islands.
Santiago River, Ecuador, trib. of the Amazon.
Santiam River, Oregon, trib. of the Willamette R.
Santipur, tn., Bengal. Lat. 23° 14′ N., long 88° 29′ E.
Santistehan del Puerto, vil., Spain, 32 m. from Jaen.
Santo Antonio, most N. of Cape Verd Islands.
Santo Antonio de Sa, tn., Brazil, 30 m. NE. Rio de Janeiro.
Santo Antonio dos Guarulhos, tn., Brazil, on R. Parahiba.
Santo Domingo, city, cap. of Dominica.
Santo Domingo. *See also* **Dominica.**
Sant' Oedenrode, vil., Netherlands, 11 m. SE. Bois-le-Duc.
Santoña, tn., Spain, 16 m. E. Santander.
Santorini, volcanic isl., Grecian Archipelago, 13 m. N. Nio.
Santos, spt., Brazil, state and 34 m. SSE. São Paulo.
Santo Stefano di Camastra, tn., Sicily, prov. Messina.
Santo Stefano Quisquino, tn., Sicily, prov. Girgenti.
San Vicente, tn., Salvador, 25 m. ESE. San Salvador.
San Vicente, tn., Spain, 33 m. N. Badajoz.
San Vito del Normanni, tn., Italy, 12 m. from Brindisi.
São Bernardo, city, Brazil, 70 m. SSE. Ceara.
São Francisco River, Brazil, falls into the Atlantic in lat. 10° 24′ S.
São João del Rey, city, Brazil, 80 m. SW. Ouro Preto.
São João do Principe, tn., Brazil, 60 m WNW. Rio de Janeiro.
São Jorge Island, one of the Azores.
São Leopoldo, German colony, Brazil, N. Porto Alegre.
São Leopoldo, tn., Brazil, 30 m. N. Porto Alegre.
Saoli, tn., Cent. Provs., India. Lat. 20° 5′ N., long. 79° 50′ E.
Saoligar, state forest, Betul state, Cent. Provs., India.
Saône-et-Loire, dep., W. France. 46° 30′ N. 3302 sq. m.
Saoner, tn., Cent. Provs., India. Lat. 21° 23′ N., long. 78° 58′ E.
Saône River, France, trib. of the Rhône at Lyons.
São Paulo, state, Brazil, on R Parana.
São Paulo, tn., cap. of above, 220 m. WSW. Rio de Jáneiro.
São Pedro do Sul *See* **Rio Grande do Sul.**
Saorgaon, vil., Nagpur dist., Cent. Provs., India.
São Roque, Cape, Brazil, coast of Rio Grande do Norte.
São Sebastião, tn., Brazil, São Paulo. Lat. 23° 48′ S.
Sapelo Island, Georgia, one of the Sea Islands.
Saporo, tn., Japan. Lat. 43° N., long. 141° 20′ E.
Sapucahi River, Brazil, trib. of the R. Parana.
Sara, *pargana*, Hardoi dist., Oudh. Area 90 sq. m.
Sarahat River, Asia Minor, falls into the Gulf of Smyrna.
Saragossa, prov., Spain, NE. of Madrid.
Saragossa, city, Spain, cap. of above, on R. Ebro.
Saragur, vil., Mysore dist., Mysore. Lat. 12° N., long. 76° 25′ E.
Sarahsville, vil., Ohio, Noble co., 3 m. from Caldwell Station.
Sarai Aghat, tn., Etah dist., NW. Provs., India.
Sarai Akhil, tn., NW. Provs., India. Lat. 25° 22′ N., long. 81° 33′ E.
Saraikala, estate, Singhbhum dist., Bengal.
Sarai Kheta, vil., NW. Provs., India. Lat. 25° 58′ N., long. 82° 43′ E.
Sarai Mir, tn., Azamgarh dist., NW. Provs., India.
Sarai Sidhu, *tahsil*, Multan dist., Punjab.
Sarakhs, tn., Persia. Lat. 36° 22′ N., long. 61° 5′ E.
Saran, dist., Bengal. Area 2622 sq. m.
Saranac, vil., Michigan, Ionia co., on the Grand R.
Saranac, vil. and tnship., New York, Clinton co., on Saranac R.
Saranac Lake, New York, Hamilton co. Area 25 sq. m.
Saranac Lake, New York, Franklin co., source of Saranac R.
Saranac River, New York, falls into Lake Champlain.
Saranda Hills, Singhbhum dist., Bengal. Alt. 2738 ft.
Sarangarh, native state, Cent. Provs., India.
Sarangarh, chief tn., Sarangarh state, India.
Sarangpur, tn., Dewas state, Central India.
Saransk, tn., Russia, 70 m. N Penza.
Sarapul, tn., Russia, 195 m. SE. Viatka, on R. Kama.
Sara River, New South Wales, trib. of Guy Fawkes R.
Sarasota Island, Florida, off coast of Manatee co.
Saraspur Hills, Assam. Alt. about 2000 ft.
Saraswati River, Punjab, trib. of the Ghaggar, in 29° 51′ N.
Saraswati River, Rajputana and Baroda to Rann of Cutch.
Saratha River, Orissa, in Balasor dist.
Saratoga Springs, vil. and tnship., New York, Saratoga co.
Saratov, gov., Russia, on R. Volga. Ar. 32,583 sq. m.
Saratov, city, cap. of above. Lat. 51° 30′ N.
Saranli, vil., Fatehpur dist., NW. Provs., India.
Sarawak, country, W. Borneo.
Sarawak, tn., cap. of Sarawak, W. Borneo.
Sarawan, prov., Baluchistan. Area 15,000 sq. m.
Sarawan, tn., Baluchistan, cap. of above, 98 m. W. Kelat.
Sarayan River, Oudh, trib. of the Gumpti R.
Sarda River, Oudh, rises in the Himalayas, trib. of the Chanka.
Sardar Shar, tn., Rajputana, Bikaner state.
Sardhana, tn., Meerut dist., NW. Provs., India.
Sardhana, *tahsil*, Meerut dist., NW. Provs., India.
Sardinia, isl., Mediterranean, to Italy. Ar. 9399 sq. m.
Sardis, ruined city, Asia Minor, 50 m. NE. Smyrna.
Sardis, vil., Mississippi, cap. of Panola co.
Sareni, *pargana*, Rai Bareli dist., Oudh.
Sarepta, tn., Russia, Saratov, on the Sarpa R.
Sarguja, native state, Bengal. Area 6055 sq. m.
Sari, tn., Persia, cap. of Mazanderan, 15 m. S. Caspian Sea.
Sarila, petty state, Central India. Area 35 sq. m.
Sarishury, eccl. dist. and vil., Hants, 5 m W. Fareham.
Surjapur, vil., Mysore. Lat. 12° 51′ N., long. 77° 49′ E.
Sarkad, tn., Hungary, 35 m. SW. Grosswardein.
Sarkandi, vil., Fatehpur dist., NW. Provs., India.
Sarkar Agrahara Vollalur, tn., Coimbatore dist., Madras.
Sark Island, one of the Channel Islands, 8½ m. NE. Guernsey.
Sark River, Dumfriesshire, falls into the Solway Firth.
Sarlat, tn., France, Dordogne, 44 m. SE. Périgueux.
Sarnano, tn., Italy, prov. and 10 m. SSW. Macerata.
Sarnen, tn., Switzerland, cap. of Unterwalden.
Sarnen Lake, Switzerland, Unterwalden.
Sarnia, tn., Ontario, cap. of Lambton co., on St. Clair R.
Sarno, tn., Italy, prov. and 13 m. NW. Salerno.
Saromannagar, *pargana*, Hardoi dist., Oudh.
Saromannagar, hdqrs. tn., Saromannagar *pargana*.
Saronno, tn., Lombardy, 14 m. NW. Milan.
Saros, Gulf of, Turkey. Lat. 40° 35′ N., long. 26° 40′ E.
Sarpa River, Russia, trib. of the Volga, S. of Tsaritsin.
Sarpsborg, tn., Norway, Smaalenene, on R. Glommen.
Sarran Swamp, New South Wales, cos. Narran and Finch.
Sarre River. *See* **Saar River.**
Sarsa, tn., Kaira dist., Bombay. Lat. 22° 33′ N., long. 73° 7′ E.
Sarsaganj, vil., NW. Provs., India. Lat. 27° 3′ N., long. 78° 43′ E.
Sarsawa, tn., Saharanpur dist., NW. Provinces, India.
Sarsfield, tn., Victoria, co. Dargo, 193 m. E. Melbourne.
Sarsina, tn., Italy, Forli, 4 m. SW. Mercato Sarraceno.
Sartar Oe, isl., Norway, 5 m. W. Bergen. Area about 150 sq. m.
Sarteano, tn., Italy, Siena, 5 m. WSW. Chiusi.
Sartène, tn., Corsica, 30 m. SSE. Ajaccio.
Sarthe, dep., France. 47° 53′ N., 0° 20′ W. 2396 sq. m.
Sarthe River, France, Sarthe dep., trib. of the Mayenne R.
Saru Hill, Bengal. Lat. 23° 30′ N., long. 84° 30′ E. Alt. 3615 ft.
Sarum, Old, par., Wilts, 2 m. from Salisbury.
Sarvasiddhi, *taluk*, Vizagapatam dist., Madras.
Sarvepalli, tn., Madras, Nellore dist.
Sarwan, vil., Oudh. Lat. 26° 36′ N., long. 80° 56′ E.
Sarwar, tn., Rajputana, Kishangarh dist.
Sarzana, tn., Italy, Genoa, 8 m. E. La Spezia.
Saskatchewan, dist., NW. Ter., Canada. 114,000 sq. m.
Saskatchewan River, Canada, falls into Lake Winnipeg.
Sasni, tn., NW. Provs., India. Lat. 27° 42′ N., long. 78° 8′ E.
Sassafras, tn., Tasmania, co. Devon, 267 m. N. Hobart.
Sassafras River, Maryland, falls into Chesapeake Bay.
Sassari, prov., Sardinia. Lat. 40° 40′ N. 4141 sq. m.
Sasseram, sub-div., Shahabad dist., Bengal.
Sasseram, chief tn. of above. Lat. 24° 56′ N., long. 84° 3′ E.
Sassnitz, spt., on E. coast Rügen I., Prussia.
Sassoferrato, tn., Italy, in the Marches, 7 m. NW. Fabbriano.
Sassnolo, tn., Italy, 10 m. SW. Modena.
Saswar, tn., Bombay. Lat. 18° 20′ N., long. 74° 4′ E.
Sata, branch of the Indus, Bombay.
Satalge, tn., Thessaly, 20 m. S. Larissa.
Satallah. *See* **Adalia.**
Satana, sub-div., Nasik dist., Bombay. Ar. 619 sq. m
Satana, tn., Satana sub-div., Nasik dist., Bombay.
Satan'e Toe, Lake, New South Wales, co. Manara.
Satara, dist., Bombay. Area 4988 sq. m.
Satara, chief tn., Satara dist. Lat. 17° 41′ N., 74° 2′ E.
Satara Jagire, The, group of native states, Bombay. Ar. 3821 sq. m.
Sateredalen, dist., Norway. Lat. 59° N., long. 70° 30′ E.
Sathamba, petty state, Bombay.
Sathan, tn., Sultanpur dist., Oudh.
Satilla River, Georgia, falls into St. Andrew's Sound.
Satkhira, sub-div., Kulna dist., Bengal. Area 702 sq. m.
Satkhira, chief tn. of above. Lat. 22° 42′ N., long. 89° 7′ E.
Satlaj. *See* **Sutlej.**
Satlasna, native state, Bombay.
Satley, tnship. and eccl. dist., Durham, SW. of Lanchester.
Satodar Waori, petty state, Bombay. Area 13 sq. m.
Satoraljа Ujhely, tn., Hungary, 8 m. WSW. Zemplin.
Satpura Mountains, Bombay. Lat. 21° 50′ N., long. 74° 30′ E.
Satrikh, *pargana*, Bara Banki dist., Oudh.
Satrikh, hdqrs. tn. of above. Lat. 26° 51′ N., long. 81° 14′ E.
Satrunjaya, sacred hill, Kathiawar, Bombay.
Satsuma, prov., Japan, Kiu-Siu Island.
Satsuma, tn., Japan, cap. of Satsuma prov.
Sattanapalli, *taluk*, Kistna dist., Madras.
Sattankulam, tn., Madras, Tinnevelli dist.
Satur, *taluk*, Tinnevelli dist., Madras. Area 548 sq. m.
Satur, hdqrs. vil., Satur *taluk*, Madras.
Satyamangalam, *taluk*, Coimbatore dist., Madras.
Satyamangalam, tn., Madras. Lat. 11° 30′ N., long. 77° 17′ E.
Sancelito, vil. and tnship., California, Marin co.
Sanchie, vil. and par., Clackmannanshire, near Alloa.
Sauerland, dist., Germany. Lat. 51° 17′ N., long. 8° E.
Saner River. *See* **Sure River.**
Sangatuck, vil. and tnship., Michigan, Allegan co., on L. Michigan.
Saugeen, port of entry, Ontario, co. Bruce, on Saugeen R.
Saugeen Islande, Ontario, on E. side of Lake Huron.
Saugeen River, Ontario, falls into Lake Huron at Southampton.
Sangertiee, vil. and tnship., New York, Ulster co., on Hudson R.
Saugor. *See* **Sagar.**
Sauk Centre, vil. and tnship., Minnesota, Stearns co., on Sauk R.
Sauk City, vil., Wisconsin, Sauk co., on Wisconsin R.
Sauk Rapids, vil. and tnship., Minnesota, Benton co.
Sauk River, Minnesota, trib. of the Mississippi.
Saukville, vil. and tnship., Wisconsin, Ozaukee co.
Sault au Cochon River, Quebec, trib. of the St. Lawrence.
Sault au Mouton River, Quebec, trib. of the St. Lawrence.
Sault Ste. Marie, vil. and tnship., Michigan, cap. of Chippewa co.
Saumarez Reef, Australia, 70 m. S. of E. end of Great Barrier Reef.
Saumur, tn., France, on R. Loire. Lat. 47° 15′ N., long. 0° 5′ W
Sanndatti, chief tn., Parasgarh sub-div., Bombay.
Sannders, Cape, New Zealand, on coast of co. Peninsula.
Saunderefoot, spt., Pembrokeshire, 2½ m. NE. Tenby.
Saun Jot, vil., NW. Provs., India. Lat. 25° 50′ N., long. 81° 5′ E.
Sanquoit, vil., New York, Oneida co., 9 m. S. Utica.
Sausar, *tahsil*, Chhindwara dist., Central Provs., India.
Sausar, hdqrs. tn., Sausar *tahsil*, Central Provs., India.
Sauterne, vil., France, Gironde, 8 m. NW. Bazas.
Saut Ste. Marie. *See* **Sault Ste. Marie.**
Sava, tn., Italy, Lecce, 5 m. W. Mandura.
Sava, tn., Japan, Hondo Island, 50 m. NE. Kioto.
Savage Island, Pacific Ocean, between Tonga and Samoa.
Savaii Island, Pacific, largest of the Samoan Islands.
Savali, tn., Baroda state, India.
Savana la Mar, spt., Dominica, on Bay of Samana.
Savana la Mar, spt., Jamaica. Lat. 18° 17′ N., long. 78° 7′ W.
Savanilla, tn., Colombia. Lat. 11° 1′ N., long. 75° 1′ W.
Savanna, vil. and tnship., Illinois, Carroll co., on Mississippi.
Savannah, city, Georgia, cap. of Chatham co.
Savannah, vil., Missouri, Andrew co., 14 m. N. St. Joseph.
Savannah, vil. and tnship., New York, Wayne co.
Savannah, vil., Tennessee, cap. of Hardin co., on Tennessee R.
Savannah River, S. Carolina and Georgia, falls into the Atlantic.
Savanne Lake, Ontario, S. of the Albany River.
Savanur, native state, Bombay. Area 70 sq. m.
Savara, tn., Brazil. Lat. 19° 52′ S., long. 43° 38′ W.
Savda, sub-div., Khandesh dist., Bombay.
Savda, chief tn., Savda sub-div. Lat. 21° 8′ N., long. 75° 86′ E.
Save River, France, trib. of the Garonne, 15 m. NNW. Toulouse.
Save River, trib. of the Danube, along Hungarian frontier.
Savigliano, tn., Italy, Piedmont, 9 m. E. Saluzzo.
Savignano, tn., Italy, 8 m. SE. Cesena.
Savitri River, Bombay, falls into Arabian Sea in lat. 17° 58′ N.
Savoch, par., Aberdeenshire, containing Old Deer, etc.
Savoie, dep., France. 45° 30′ N., 6° 30′ E. 2224 sq. m.
Savona, tn., Italy, 25 m. SW. Genoa.
Savona, vil., New York, Steuben co., on Cohocton R.
Savoy, vil. and tnship., Massachusetts, Berkshire co.
Savu Island, Malay Archipelago.
Savu Savu Bay, Fiji, Vanua Levu Island, on S. coast.
Sawantwari, native state, Bombay. Area 900 sq. m.
Sawbridgeworth, tn. and par., Herts, on R. Stort.
Sawel, mtn., cos. Londonderry and Tyrone. Alt. 2236 ft.
Sawley, vil. and par., Derby and Leicester shires. Area 3959 acres
Sawley, vil., W. Riding, Yorkshire, on R. Ribble.
Sawston, par. and vil., co. and 7 m. SE. Cambridge.
Sawyer'e Bay, Tasmania, in N. coast of co. Wellington.
Saxby River, Queensland, dist. Burke, trib. of Flinders R.
Saxe-Altenburg, duchy, Central Germany. 511 sq. m.
Saxe-Coburg-Gotha, duchy, Germany, Thuringia.
Saxe-Meiningen, duchy, Germany, Thuringia.
Saxe-Weimar-Eisenach, grand duchy, Germany.
Saxmundham, tn. and par., Suffolk, 20 m. NE. Ipswich.
Saxonland, tract, Transylvania. Area 3243 sq. m.
Saxon Switzerland, mtnous. part of Saxony, on R. Elbe.
Saxony, prov., Prussia. Area 9749 sq. m.
Saxony, Kingdom of, state, Germany, S. of Prussia.
Saxton's River, vil., Vermont, Windham co., on Saxton's R.
Saxton'e River, Vermont, waters part of Windham co.
Say, tn., W. Africa, on R. Niger. Lat. 15° N., long. 2° 30′ E.
Sayan Mountains, Asiatic Russia. Lat. 52° 20′ N., long. 95° E.
Sayhrook, vil. and tnshp., Ohio, Ashtabula co.
Sayhrook Point, vil., Connecticut, Middlesex co.
Sayla, native state, Bombay. Area 222 sq. m.
Sayla, chief tn. of above. Lat. 22° 32′ N., long. 71° 32′ E.
Sayre, vil., Pennsylvania, Bradford co., on Susquehanna R.
Sayreville, vil. and tnshp., New Jersey, Middlesex co.
Sayville, vil., New York, Suffolk co., 9 m. E. Islip.
Sayyidnagar, tn., Jalaun dist., NW. Provs., India.
Sayyidpur, tn., Bengal. Lat. 22° 25′ N., long. 89° 43′ E.
Sayyidpur, *tahsil*, Ghazipur dist., NW. Provs., India.
Sayyidpur, hdqrs. vil. of above. Lat. 25° 32′ N., long. 83° 15′ E.
Sayyidpur, *taluk*, Shikarpur dist., Bombay.
Sayyid Sarawan, vil., NW. Provs., India. Lat. 25° 25′ N., 81° 40′ E.
Sayyidwala, vil., Punjab, Montgomery dist
Sazawa River, Austria, trib. of the Moldau, 12 m. S. Prague.
Scafati, tn., Italy, Salerno, 6 m. W. Nocera.
Scafell Pike, mtn., Cumberland, 10 m. SW. Keswick. Alt. 3210 ft.
Scala Nova, tn., Asia Minor, 40 m. S. Smyrna.
Scalby, par., tnshp., and vil., N. Riding, Yorkshire.
Scalloway, spt., Shetland, on W. side of Mainland.
Scalpa Island, Inverness-shire, Outer Hebrides. Area 5 sq. m.
Scalpay Island, Inverness-shire, Inner Hebrides. Area 7 sq. m.
Scalp Mountain, co. Donegal, 4 m. NW. Muff. Alt. 1589 ft.
Scalp Mountain, co. Galway, 5 m. SW. Woodford. Alt. 1074 ft.
Scalpsie Bay, Bute Island, Scotland, on SW. coast.
Scamander Bay, Tasmania, on E. coast of co. Cornwall.
Scandale Fell, mtn., Westmorland, 3½ m. N. Ambleside. 2135 ft.
Scanderoon, spt., Asiatic Turkey, Aleppo.
Scandia, vil. and tnshp., Kansas, Republic co., on Republican R.
Scandiano, tn., Italy, 12 m. SW. Modena.
Scandinavia, penin., N. Europe, comprising Sweden and Norway.
Scarahen, mtn., Caithness, 4 m. NW. Berriedale. Alt. 2054 ft.
Scarawalsh, par., N. co. Wexford.
Scarba, Sound of, between Scarba and Luing Islands.
Scarba Island, Argyllshire, off N. end of Jura.
Scar Bay, co. Wexford, near Clonmines.
Scarborough, bor., par., and tnshp., N. Riding, Yorks.
Scarborough, tn., cap. of Tobago, W. Indies.
Scardona, tn., Dalmatia, on R. Kerka.
Scarisbrick, tnship. and vil., Lancashire, Ormskirk par.
Scarlett Point, headland, Isle of Man, on Castletown Bay.
Scar Nose, headland, Banffshire, on Cullen Bay.
Scarpanto, isl., Mediterranean, 28 m. SW. Rhodes.
Scarp Island, Inverness-shire, 1½ m. W. Harris.
Scarp River, France, Pas-de-Calais, trib. of the Scheldt.
Scarriff, vil., co. Clare, on R. Scarriff.
Scarriff Island, co. Kerry, in Kenmare R.
Scarriff River, co. Clare, falls into Lough Dearg.
Scare, East, reef, N. Riding, Yorkshire, in mouth of R. Tees.
Scarsdale, tn., Victoria, co. Grenville, 113 m. from Melbourne
Scarweather Sands, shoal, Bristol Channel, near Porthcawl.
Scatterbreak Channel, Fiji, N. of the Ringgold Islands.
Scattery Island, co. Clare, in R. Shannon.
Scavaig Loch, sea-arm, Skye, Inverness-shire.
Scawby, par. and vil., Lincolnshire, partly in Brigg.
Sceaux, tn., France, dep. Seine, 6 m. S. Paris.
Schaefferstown, vil., Pennsylvania, Lebanon co.
Schaerbeek, tn., Belgium, on R. Senne.
Schaffhausen, canton, N. Switzerland. Area 114 sq. m.
Schank, Cape, Victoria, on coast of co. Mornington.
Schank, Mount, S. Australia, co. Grey, 4 m. S. Mount Gambier.
Schässburg, tn., Transylvania, on Great Kökel.
Schaumburg-Lippe, principality, Germany. 134 sq. m.
Schefferstadt, vil., Bavaria, 6 m. NNW. Speyer.
Scheihenberg, vil., Saxony, 6 m. S. Schwarzenberg.
Schel, The, peak of Cheviot Hills, Roxburghshire. Alt. 1979 ft.
Scheldt River, France and Belgium, falls into sea in Zealand.
Schélestadt. *See* **Schlettstadt.**
Schelling. *See* **Terschelling.**
Schemes Islets, co. Cork, in Roaringwater Bay.
Schemnitz, tn., Hungary, 45 m. N. Gran.
Schenectady, city, New York, cap. of Schenectady co.
Schenevus, vil., New York, Otsego co., on Schenevus Creek.
Scheveningen, tn., Holland, 2 m. NW. The Hague.
Schiedam, tn., Holland. Lat. 51° 56′ N., long. 4° 26′ E.
Schiehallion, mtn., Perthshire, 11 m. NW. Aberfeldy. Alt. 3547 ft.
Schievelbein, tn., Pomerania, 36 m. SW. Cöslin.
Schihallion. *See* **Schiehallion.**
Schiltigheim, vil., Germany, 1 m. N. Strasburg.
Schintznach, vil., Switzerland, canton Aargau, on R. Aar.
Schio, tn., Italy, 15 m. N. Vicenza.
Schkenditz, tn., Prussian Saxony, on R. Elster.
Schlan, tn., Bohemia, 20 m. NW. Prague.
Schlangenhad, tn., Prussia, 6 m. W. Wiesbaden.
Schlawe, tn., Pomerania, 23 m. E. Cöslin, on R. Wipper.
Schlei Fiord, on E. coast of Schleswig, 21 m. long.
Schleitz, tn., Germany, cap. of Reuss-Schleitz, 24 m. SW. Gera.
Schlesien. *See* **Silesia.**
Schleewig, tn., Schleswig-Holstein, on Schlei Fiord.
Schleswiger Fiord. *See* **Schlei Fiord.**
Schleswig-Holstein, prov., Prussia, S. of Denmark.
Schlettstadt, tn., Lower Alsace, 26 m. SW. Strasburg.
Schleusingen, tn., Prussian Saxony, 35 m. WSW. Erfurt.
Schlüsselburg, tn., Russia, 21 m. E. St. Petersburg.
Schmalkalden, tn., Prussia, 11 m. N. Meiningen.
Schmiedeberg, tn., Prussian Silesia, 31 m. SW. Liegnitz.
Schmölln, tn., Germany, 7 m. SW. Altenburg.
Schnapper's Point. *See* **Mornington.**
Schneeberg, tn., Saxony, on R. Mulde.
Schneekoppe, peak of Riesen Gebirge, Prussian Silesia. 50° 46′ N.
Schneidemühl, tn., Prussia, 54 m. W. Bromberg.
Schodack Landing, vil., New York, Rensselaer co., on Hudson R.
Schoharie, vil. and tnship., New York, cap. of Schoharie co.
Scholes, tn., W. Riding, Yorkshire, 5 m. S. Huddersfield.
Schönan, Gross, tn., Saxony, Zittau dist.
Schönberg, tn., Moravia, 28 m. NW. Olmütz.
Schönbrunn, imperial palace, Austria, 1½ m. SW. Vienna.
Schöneheck, tn., Prussian Saxony, 10 m. SSE. Magdeburg.
Schöneberg, suburb of Berlin, to SW.
Schönheide, vil., Saxony, 12 m. W. Schwarzenberg.
Schöningen, tn., Germany, 20 m. from Brunswick.
Schönlinde, tn., Bohemia, 33 m. NE. Leitmeritz.
Schoodic Lakes, group of about 12 lakes, Maine, U.S.
Schoodic River, Maine, branch of the St. Croix R.
Schoolcraft, vil. and tnshp., Michigan, Kalamazoo co.
Schoonen, tn., Sweden. Lat. 55° 50′ N., long. 13° E.
Schoppinitz, tn., Prussia, Kattowitz.

Schorndorf, tn., Würtemberg, 16 m. E. Stuttgart.
Schouten Island, off N. coast of Papua. Long. 136° E.
Schouten Island, Tasmania, off Freycinet Peninsula.
Schouwen Island, N.-most of islands of Zealand, Netherlands.
Schraalenburg, vil., New Jersey, Bergen co.
Schreckhorn, one of the Bernese Alps. Alt. 13,386 ft.
Schrimm, tn., Prussia, 20 m. SSE. Posen.
Schroon Lake, expansion of the Schroon R., New York.
Schroon River, New York, Essex co., trib. of the Hudson R
Schnlenburg, vil., Texas, Fayette co., 25 m. W. Columbus.
Schumla. *See* **Shumla.**
Schütt, Great and Little, 2 isls., in the Danube, Hungary.
Schuttenhofen, tn., Bohemia, 15 m. SE. Klattau.
Schuyler, vil. and tnship., Nebraska, cap. of Colfax co., on Platte R.
Schuylersville, vil., New York, Saratoga co., on Hudson R.
Schuylkill Haven, bor., Pennsylvania, Schuylkill co.
Schuylkill River, Pennsylvania, trib. of the Delaware R
Schwabach, tn., Bavaria, 9 m. SW. Nuremberg.
Schwabing, tn., Bavaria, dist. and near Munich.
Schwarzawa River, Germany. Lat. 49° 15′ N., long. 16° 30 R.
Schwarzburg-Rudolstadt, principality, Germany.
Schwarzburg-Sondershausen, principality, Germany.
Schwarzwald. *See* **Black Forest.**
Schwarzwasser River, Prussia, trib. of the Vistula at Schwetz.
Schwarzwasser River, Bohemia, trib. of the Mulde.
Schwatz, tn., Tyrol, on R. Inn, 6 m. NE. Innspruck.
Schwedt, tn., Prussia, Brandenburg, on R. Oder.
Schweidnitz, tn., Prussian Silesia. 50° 50′ N., 16° 28′ E.
Schweinfurt, tn., Bavaria, on R. Main.
Schwelm, tn., Westphalia, 35 m. WSW. Arnsberg.
Schwerin, tn., Germany, cap. of Mecklenburg-Schwerin.
Schwerin, tn., Prussia, 60 m. WNW. Posen, on R. Warta.
Schwerte, tn., Westphalia, 22 m. W. Arnsberg.
Schwetz, tn., Prussia, 31 m. SW. Marienwerder.
Schwetzingen, tn., Baden, 6 m. WSW. Heidelberg.
Schwiebus, tn., Brandenburg, 41 m. ESE. Frankfort.
Schwytz, canton, Switzerland, on Lake of Lucerne.
Schwytz, tn., cap. of above. Lat. 47° 1′ N., long. 8° 39′ E.
Schyl River, Transylvania and Roumania, trib. of the Danube.
Sciacca, spt., Sicily, on S. coast.
Scicli, tn., Sicily, Syracuse, 6 m. SW. Modica.
Sciglio. *See* **Scilla.**
Scilla, tn., Italy, on Strait of Messina.
Scilla, Cape, Italy, on Strait of Messina.
Scilly, vil., co. Cork, suburb of Kinsale.
Scilly Islands, English Channel. Lat. 50° N., long. 6° W. 3560 acres.
Scinde. *See* **Sind.**
Scindia's Dominion. *See* **Gwalior.**
Scio, tn., cap. of Scio Island, on E. coast.
Scio, vil. and tnship., New York, Alleghany co., on Genesee R.
Scio, vil., Ohio, Harrison co., 33 m. W. Steubenville.
Scio Island, Asia Minor, off W. coast. Area 508 sq. m.
Scioto River, Ohio, trib. of the Ohio R.
Sciotoville, vil., Ohio, Scioto co., on the Ohio R.
Scisset, vil., par., and eccl. dist., W. Riding, Yorkshire.
Sclavonia. *See* **Slavonia.**
Scobie, Mount, Victoria, co. Rodney, NE. of Lake Cooper.
Sconce Point, headland, Isle of Wight, 1 m. W. Yarmouth.
Scone, par., vil., and palace, Perthshire, on R. Tay.
Scone, tn., New South Wales, 167 m. N. Sydney.
Scoonie, par., Fifeshire, on S. coast. Area 4091 acres.
Scordia, tn., Sicily, 17 m. SW. Catania.
Scoresby Land, Arctic Ocean. Lat. 70° N., long. 30° W.
Scotch, tn., Nova Scotia, Hants co., on Kennetcook R.
Scotch Plains, vil., New Jersey, Union co. Also called **Fanwood.**
Scotch Village. *See* **Scotch.**
Scotia, vil., Nebraska, cap. of Greeley co., on North Loup Creek.
Scotland, N. portion of Great Britain. 30,463 sq. m.
Scotland, parl. div., Liverpool.
Scotland, vil., Ontario, co. Brant, 11 m. from Brantford.
Scotland Neck, vil., N. Carolina, Halifax co.
Scotstown, vil., co. and 1 m. E. Renfrew.
Scotswood, vil., Northumberland, on R. Tyne.
Scott, Cape, British Columbia, NW. point of Vancouver Island.
Scottdale, bor., Pennsylvania, Westmoreland co.
Scotter, par. and vil., Lincolnshire, NW. of Kirton-in-Lindsey.
Scott Island, British Columbia. Lat. 51° N., long. 129° W.
Scott Range, mtns., Queensland, N. Gregory, N. of Emu Downs.
Scottsborough, vil., Alabama, cap. of Jackson co.
Scottsburg, vil., Indiana, cap. of Scott co.
Scottsburg, vil., Kentucky, cap. of Caldwell co.
Scottsville, vil., New York, Monroe co., on the Genesee R.
Scottsville, vil. and tnship., Virginia, Albemarle co., on James R.
Scour Ouran, mtn., Ross and Cromarty, 2 m. SW. Ben Attow
Scovil's Mills, set., New Brunswick, co. Westmoreland
Scrabby, par. and vil., co. Cavan, on Lough Gowna.
Scrabster, spt., Caithness, par. and 1½ m. NW. Thurso.
Scragge, mtn., co. Donegal, near Lough Finn Alt. 1406 ft.
Scranton, vil., Mississippi, cap. of Jackson co., on Gulf of Mexico.
Scranton, city, Pennsylvania, cap. of Lackawanna co
Scranton Station, vil., Iowa, Greene co., 110 m. W. Council Bluffs.
Scrape, The, mtn., Peeblesshire. Alt. 2347 ft.
Scrope Range, mtns., New South Wales, co. Tandoro.
Scugog Lake, Ontario, co. Durham. Area 125 sq. m.
Scugog River, Ontario, co. Victoria, drains Scugog Lake.
Scuir-na-Gillean, summit of the Cuillin Hills, Skye Island. 3167 ft.
Scuir of Eigg, hill, Eigg Island, Inner Hebrides. Alt. 1346 ft.
Scuir Vuillin, mtn., Ross and Cromarty, Strath Conon. Alt. 2500 ft.
Sculcoatee, par., E. Riding, Yorkshire, within Hull.
Scutari, tn., Asiatic Turkey. Lat. 41° 3′ N., 29° 2′ E.
Scutari, tn., Turkey. Lat. 42° 10′ N., long. 19° 25′ E.
Sdunska Volya, tn., Russia, gov. Kalisz.
Sea Cliff, vil., New York, Queen's co., on Long Island Sound.
Seacombe, eccl. dist., Cheshire, NW. Birkenhead.
Seacroft, tnship. and vil., W. Riding, Yorkshire, partly in Leeds.
Seaford, tn. and par., Sussex, 2¾ m. SE. Newhaven.
Seaford, vil., Delaware, Sussex co., on Nanticoke R.
Seaforth, eccl. dist., Lancashire, Sefton par.
Seaforth, tn., Ontario, co. Huron, 23 m. SE. Goderich.
Seaforth, Loch, sea arm, Lewis, Outer Hebrides.
Seagoe, par., co. Armagh, on R. Bann.
Seaham, par. and tnship., Durham, S. of Sunderland.
Seaham, New, eccl. dist. and vil., Durham, N. of Seaham Harbour.
Seaham Harbour, spt. and eccl. dist., Durham, 5½ m. S. Sunderland.
Seal, par. and vil., Kent, 1½ m. E. Sevenoaks.
Seal, par., Leicestershire, 4 m. SW. Ashby-de-la-Zouch.
Seal, Nether and Over, tnship., Leicestershire, Seal par.
Sealer's Cove, bay, Victoria, on E. coast of Wilson Promontory.
Seal Island, Nova Scotia, 18 m. W. Cape Sable.
Seal Island, Cape Breton Island, Inverness co.
Seal Islands, Newfoundland, at entry to Garia Bay.
Seal Islands, Victoria, off E. coast of co. Buln-Buln.
Seal Lake, Labrador. Lat. 56° 15′ N., long. 71° 5′ W.
Seal River, Keewatin, falls into Hudson Bay.
Seal Rock. *See* **Sugar Loaf Point.**
Seamab Hill, peak of the Ochils, Perthshire. Alt. 1442 ft.
Seamer-near-Scarborough, par., tnship., and vil., N. Riding, Yorks.
Seapatrick, par. and vil., co. Down, 1 m. from Banbridge.
Sea Range, mtns., N. Territory, Australia, N. of Victoria R.
Searcy, vil., Arkansas, cap. of White co., on Little Red R.
Seasalter, par., Kent, SW. of Whitstable.
Seaton, tnship., Cumberland, on R. Derwent, 2 m. NE. Workington.
Seaton, tn., Devonshire, at mouth of R. Axe.
Seaton, North, tnship. and vil., Northumberland, 8 m. E. Morpeth.
Seaton and Beer, par., Devonshire, containing Seaton.
Seaton Carew, tn. and tnship., Durham, tnship. in Hartlepool.
Seaton Delaval, tnship. and vil., Northumberland, 3 m. SW. Blyth.

Seat Sandal, mtn., Westmorland, 3 m. N. Grasmere. Alt. 2415 ft.
Seattle, tn., Washington, cap. of King co., on Admiralty Inlet.
Sea View, Mount, New South Wales, co. Hawes.
Sebago Lake, Maine, Cumberland co. Area 140 sq. m.
Sebastlcook River, Maine, trib. of the Kennebec R.
Sebastopol, Crimea. *See* **Sevastopol.**
Sebastopol, dist., Victoria, co. Grenville, 99 m. NW. Melbourne.
Sebec Lake, Maine, Piscataquis co. Area 10 sq. m.
Sebele's Country, Bechuanaland, S. Africa.
Sebenico, tn., Dalmatia, 42 m. SE. Zara, on the coast.
Sebewaing, vil. and tnship., Michigan, Huron co.
Sebnitz, tn., Saxony, 24 m. ESE. Dresden.
Sebringville, vil., Ontario, co. Perth, 40½ m. SE. Goderich.
Sebustieh, modern name for Samaria.
Sebzevar, tn., Persia. Lat. 36° 10′ N., long. 57° 45′ E.
Secaucus, vil., New Jersey, Hudson co., 4 m. N. Jersey City.
Sechshaus, vil., Austria, near Vienna.
Se Chuen, prov., China, adjoining Tibet. 185,045 sq. m.
Sechura, tn., Peru. Lat. 5° 35′ S., long. 80° 53′ W.
Seclin, tn., France, Nord, 6 m. SW. Lille.
Second Falls, vil., New Brunswick, co. Charlotte.
Secondigliano, tn., Italy, 3 m. N. Italy.
Second Valley, post centre, S. Australia, 57 m. SW. Adelaide.
Secor, vil., Illinois, Woodford co., 6 m. W. El Paso.
Secretary Island, New Zealand, off co. Fiord. Area 50 sq. m.
Secunderabad, cantonment, Haidarabad state. 17° 26′ N.
Secunderabad. *See also* **Sikandarabad.**
Sedalia, vil., Indiana, Clinton co., 28 m. SW. Logansport.
Sedalia, city, Missouri, cap. of Pettis co.
Sedan, tn., France, Ardennes. Lat. 49° 45′ N., long. 5° E.
Sedan, tn., S. Australia, co. Eyre, 69 m. NE. Adelaide.
Sedan, vil. and tnship., Kansas, cap. of Chautauqua co.
Sedbergh, tn., W. Riding, Yorkshire, 14 m. NW. Ingleton.
Sedgefield, tn., par., and tnship., Durham, 9 m. NW. Stockton.
Sedgeley, par., Staffordshire, within Wolverhampton.
Sedgeley, Upper, tn., Staffordshire, 3 m. S. Wolverhampton.
Sedgemoor, marshy tract, Somerset, 5 m. SE. Bridgwater.
Sedgley. *See* **Sedgeley.**
Sedgwick, vil. and tnship., Kansas, Harvey co.
Sedgwick, Mount, Tasmania, co. Montagu.
Sedlitz, vil., Bohemia, 14 m. from Saatz.
Seefin, peak, Castle Oliver Hills, co. Limerick.
Seefingan, mtn., N. co. Wicklow. Alt. 2364 ft.
Seein, vil., co. Tyrone, near Strabane.
Seek, vil., Pennsylvania, Schuylkill co., 20 m. NE. Pittsville.
Seeland. *See* **Zealand.**
Seeley's Bay, vil., Ontario, co. Leeds, 22 m. from Kingston.
Seeley's Mills, set., New Brunswick, co. Kings, 9 m. from Sussex.
Seeleyville, vil., Pennsylvania, Wayne co., on Lackawaxen Creek.
Seesker Höhe, mtn., Germany Lat. 54° 11′ N., long. 22° 20′ E.
Séez, tn., France, in dep. and on R. Orne.
Sefid Rud River, Persia, falls into the Caspian Sea.
Sefton, tn., New Zealand, co. Ashley. Lat. 43° 5′ S., long. 172° 44′ E.
Sefton, par. and tnship., SW. Lancashire.
Segeberg, tn., Holstein, 28 m. NE. Hamburg.
Seghill, tn., tnship., local gov., and eccl. dist., Northumberland.
Segni, tn., Italy, Roma, 13 m. E. Velletri.
Sego, tn., Soudan, cap. of Bambarra, on R. Joliba.
Sego Lake, Russia, 30 m. NW. Lake Onega. Area 400 sq. m.
Segorbe, city, Spain, 25 m. WSW. Castellon de la Plana.
Segovia, prov., Old Castile, Spain. Area 2714 sq. m.
Segovia, city, Spain, cap. of above. Lat. 41° N., 4° 10′ W.
Segre River, Spain, trib. of the Ebro. Lat. 41° 25′ N., long. 0° 15′ E.
Seguin, vil., Texas, cap. of Guadalupe co., on Guadalupe R.
Seguin Island, Maine, off mouth of Kennebec R.
Segura River, Spain, falls into the Mediterranean at Guardamar.
Segu-Sikoro, tn., Senegambia. Lat. 13° 30′ N., long. 6° 10′ W.
Sehi, vil., NW. Provs, India. Lat. 27° 40′ N., long. 77° 41′ E.
Sehora, vil., Bhandara dist., Central Provinces, India.
Sehore, tn., Bhopal state, Cent. India. Lat. 23° 11′ N., long. 77° 7′ E.
Sehwan, sub-div., Karachi dist., Bombay. Area 5759 sq. m.
Sehwan, *taluk*, Karachi dist., Bombay. Area 923 sq. m.
Sehwan, chief tn., Sehwan *taluk*. Lat. 26° 26′ N., long. 67° 54′ E.
Seidlitz. *See* **Sedlitz.**
Seifhenneredorf, vil., Saxony, 9 m. NW. Zittau.
Seil Island, off Argyllshire, 4 m. SE. Mull.
Seim River, Russia, Tchernigov, trib. of R. Desna.
Seine, dep., France, containing Paris. Ar. 184 sq. m.
Seine, River, France, falls into the English Channel.
Seine-et-Marne, dep., France, E. of Paris. 2215 sq. m.
Seine-et-Oise, dep., France, around Seine dep. 2164 sq. m.
Seine-Inférieure, dep., N. France. Area 2330 sq. m.
Seiont River, Carnarvonshire, falls into the Menai Strait.
Seistan, former prov. of Afghanistan, now in Persia.
Seistan Swamp, Persia. Lat. 31° N., long. 61° 10′ E.
Sejakpur, petty state, Bombay. Area 29 sq. m.
Selattyn, par. and vil., Shropshire, near Oswestry.
Selbourne, par. and vil., Hants, 4 m. SE. Alton.
Selby, tn. and par., W. Riding, Yorks, on R. Ouse, 14 m. S. York.
Selenga River, Mongolia and Transbaikal, enters Lake Baikal.
Sele River, Italy, falls into the Gulf of Salerno.
Selimno, tn., Roumelia, 65 m. NW. Adrianople.
Selin's Grove, bor., Pennsylvania, Snyder co., 10 m. E. Middleburg.
Selkirk, co. tn. and par., Selkirkshire Lat. 55° 34′ N., 2° 53′ W.
Selkirk, vil., Manitoba, co. Lisgar, on Red R.
Selkirk Range, mtns., British Columbia, part of Rocky Mountains.
Selkirkshire, co., Scotland, S. of Edinburgh.
Sellersville, bor., Pennsylvania, Bucks co., 31 m. N. Philadelphia.
Selly Oak, eccl. dist., Worcestershire, within Birmingham.
Selma, city, Alabama, cap. of Dallas co., on Alabama R.
Selsea. *See* **Selsey.**
Selsey, par. and vil., Sussex, 7 m. S. Chichester.
Selsey Bill, headland, Sussex, Selsey par.
Selston, par. and vil., Nottinghamshire, 7 m. SW. Mansfield.
Selters. *See* **Nieder Selters.**
Selwyn Range, mtns., Queensland, dist. N. Gregory.
Semaphore, watering-pl., S. Australia, co. and 9½ m. from Adelaide.
Semendria, tn., Servia, on R. Danube.
Semeru, Mount, Java. Lat. 8° S., long. 113° E.
Semipalatinsk, gov., Russian Turkestan.
Semipalatinsk, tn., Russian Turkestan, cap. of above.
Semiretchinsk, gov., Russian Central Asia.
Semliansk, tn., Russia, gov. and 25 m. NW. Voronezh.
Semliki River, Africa, between Albert and Albert Edward Nyanzas.
Semlin, tn., Slavonia, on the Danube, 3 m. from Belgrade.
Semmering Pass, between Vienna and Trieste. Alt. 3066 ft.
Sempach, tn., Switzerland, on Lake of Sempach.
Sempach, Lake of, Switzerland, 8 m. NW. Lucerne.
Sempst, vil., Belgium, on R. Senne, 10 m. NE. Brussels.
Semur-en-Auxois, tn., France, dep. Côte-d'Or.
Sena, tn., Portuguese E. Africa, on R. Zambezi.
Se-Nan-Fu, city, China, Quei Chow, on R. U-Kiang.
Send and Ripley, par., Surrey, on R. Wey.
Senday, tn., Japan, Hondo, on E. coast. Lat. 38° 14′ N.
Sendgarea, plateau, Santal Parganas, Bengal. Alt. 2000 ft.
Sendurjana, tn., Berar, in Amraoti dist.
Seneca, vil., Illinois, La Salle co., 32 m. W. Joliet.
Seneca, vil., Kansas, cap. of Nemaha co., 77 m. W. St. Joseph.
Seneca Falls, vil. and tnship., New York, Seneca co., on Seneca Lake.
Seneca Lake, New York. Area about 120 sq. m.
Seneca River, New York, between Seneca and Cayuga Lakes.
Senecaville, vil., Ohio, Guernsey co., 10 m. SE. Cambridge.
Seneffe, vil., Belgium, 18 m. NE. Mons.
Senegal, French colony, W. Africa. 112,000 sq. m.
Senegal River, W. Africa, enters Atlantic Ocean in lat. 16° N.
Senegambia, region, W. Africa. 290,000 sq. m.
Senegambia, French colony, Africa. *See* **Senegal.**

Se Ngan Fu, city, China, Quang-Si, 45 m. N. Nan-Ning.
Senger River, Argentine Republic. Lat. 45° 50′ S., long. 70° W.
Senhati, tn., Bengal, Khulna dist.
Senise, tn., Italy, Basilicata, 29 m. E. Lagonegro.
Senjen Island, Norway, off NW. coast. Lat. 69° 20′ N.
Senkov, tn., Russia, 42 m. NNW. Poltava.
Senlis, tn., France, dep. Oise, 33 m. NE. Paris.
Senna, tn., Persia, Irak Ajemi, NW. of Hamadan.
Senna. *See also* **Sena.**
Sennaar, dist., Egyptian Soudan, on Blue Nile. Area 60,000 sq. m.
Sennaar, city, Soudan, Sennaar dist.
Senne River, Belgium, joins the Rupel R.
Sennheim, tn., Alsace, 8 m. N. Mühlhausen.
Senoia, vil., Georgia, Coweta co., 79 m. NW. Macon.
Sens, city, France, Yonne, on R. Yonne.
Sentis, Mount, Switzerland. Lat. 47° 15′ N. Alt. 8232 ft.
Seo de Urgel, city, Spain, 67 m. NE. Lerida.
Seonath River, Central Provinces, India, trib. of the Mahanadi.
Seondara, vil., Moradabad dist., NW. Provinces, India.
Seoni, dist., Cent. Provs., India. Area 3207 sq. m.
Seoni, *tahsil*, Seoni dist., Cent. Provs., India. Area 1664 sq. m.
Seoni, tn., Seoni dist. Lat. 22° 5′ N., long. 79° 35′ E.
Seoni, *tahsil*, Hoshangabad dist., Cent. Provs., India.
Seoni, hdqrs. tn. of above. Lat. 22° 28′ N., long. 77° 29′ E.
Seoniband, artificial lake, Bhandara dist., Cent. Provs., India.
Seorha, tn., Datia state, Central India.
Seori Narayan, *tahsil*, Bilaspur dist., Cent. Provs., India.
Seori Narayan, tn., Central India. Lat. 21° 43′ N., long. 82° 39′ E.
Seota, tn., Oudh, Sitapur dist.
Seoul, chief tn. of Corea. Lat. 37° 33′ N., long. 127° 10′ E.
Separation Head, New Zealand, co. Collingwood, on Massacre Bay.
Sepewesk Lake, Keewatin. Lat. 54° 10′ N., long. 98° W.
Sepino, tn., Italy, 9 m. SW. Campobasso.
Septimer, mtn. pass, Swiss Alps, 25 m. SE. Chur.
Sepulga River, Alabama, trib. of the Conecuh R.
Sequatchie River, Tennessee, trib. of the Tennessee R.
Seraing, tn., Belgium, Liège. Lat. 50° 36′ N., 5° 30′ E.
Serajevo. *See* **Bosna Serai.**
Serakhs, tn., Turkomania. Lat. 55° 20′ N., long. 61° 30′ E.
Serampur, sub-div., Hugli dist., Bengal. Area 343 sq. m.
Serampur, chief tn., Serampur sub-div. Lat. 22° 45′ N.
Serawatti Islands, Malay Archipelago, E. of Timor.
Serchio River, Italy, falls into Mediterranean 8 m. NW. Pisa.
Serdosk, tn., Russia, gov. Saratov
Serdovsk, tn., Russia, gov. and 107 m. NW. Saratov.
Seregno, tn., Italy, 13 m. N. Milan.
Serena, La. *See* **Coquimbo.**
Seres, tn., Roumelia, E. of R. Struma.
Sereth, tn., Bukowina, 24 m. SE. Czernowitz.
Sereth River, Moldavia, trib. of the Danube.
Sergada, estate, Ganjam dist., Madras. Area 25 sq. m.
Sergadaktta, chief vil., Sergada estate, Madras.
Sergipe, city, Brazil, state Sergipe del Rey.
Sergipe del Rey, state, Brazil. Lat. 10° 30′ S., 38° W.
Seringapatam, tn., on island in Kaveri R., Mysore.
Seringapatam Island, in Kaveri R., Mysore. Lat. 12° 25′ N., 76° 43′ E.
Serino, tn., Italy, Avelliuo, on R. Sabato.
Seriphos Island, Greece. Lat. 37° 10′ N., long. 24° 30′ E.
Serk. *See* **Sark.**
Sermaize, tn., France, Marne, 17 m. E. Vitry-le-François.
Sermide, vil., Italy, Mantua, on R. Po.
Seron, tn., Spain, 28 m. N. Almeria.
Serpa, tn., Brazil. Lat. 3° 4′ S., long. 58° 50′ W.
Serpa, tn., Portugal, Alemtejo, near the Guadiana.
Serpentine Creek, vil., Victoria, co. Bendigo, 134 m. NW. Melbourne.
Serpukhov, tn., Russia, gov. Moscow. Lat. 54° 59′ N.
Serq. *See* **Sark.**
Serra Capriola, tn., Italy, prov. Foggia, 13 m. NW. San Severo.
Serra da Estrella, mtns., Portugal. Lat. 40° 10′ N., long. 8° W.
Serra de Gerez, mtns., Portugal, between the Douro and the Minho.
Serra de Monchique, mtns., Portugal, N. of Algarve
Serra di Falco, tn., Sicily, 19 m. NE. Girgenti.
Serra do Mar, mtns., Brazil. Lat. 23° 30′ S., long. 45° 40′ W.
Serra d'Oesa, mtns., Portugal. Lat. 38° 40′ N., long. 7° 40′ W.
Serra San Bruno, tn., Italy, prov. Catanzaro.
Serrastretta, tn., Italy, Catanzaro, 5 m. N. Nicastro.
Serravalle, tn., Italy, prov. and 23 m. N. Treviso.
Serravezza, tn., Italy, 22 m. W. Lucca.
Serres, tn., Turkey, 45 m. NE. Salonika.
Sert, tn., Turkish Armenia, 90 m. E. Diarbekir.
Servia, principality, Balkan Peninsula. Lat. 44° N. Area 18,757 sq. m.
Servia, tn., Turkey, on N. border of Thessaly.
Serwatti Island, East Indies. Lat. 7° S., long. 129° E.
Sesa River, Assam, trib. of the Buri Dihing.
Seshachalam Hills, Cuddapah dist., Madras. Alt. 1800 ft.
Sesheke, tn., S. Africa. Lat. 17° 28′ S., long. 26° 50′ E.
Sesheke River, S. Africa, Mambunda country, trib. of the Zambezi.
Sesia River, Italy, trib. of the Po near Casale.
Seskinan, par., co. Waterford, on R. Nier. Area 16,982 acres.
Sessa, tn., Italy, Caserta, 13 m. NW. Capua.
Sesto, vil., Tuscany, 5 m. from Florence.
Sesto Fiorentino, tn., Italy, 20 m. SW. Florence.
Sesto San Giovanni, vil., Lombardy, 5 m. from Milan.
Sestri Levanti, tn., Italy, 25 m. SE. Genoa, on the coast.
Sestri Potenti, spt., Italy, 5 m. SE. Genoa.
Setauket, vil., New York, Suffolk co., 3 m. from Port Jefferson.
Se Tchuen. *See* **Se Chuen.**
Setif, tn., Algeria, 79 m. WSW. Constantine.
Setlagoli, vil., Bechuanaland. Lat. 26° 30′ S.
Setta, tn., Dahomey, 30 m. NE. Abomey.
Settipattadai, tn., Madras. Lat. 11° 46′ N., long. 79° 36′ E.
Settle, tn. and tnship., W. Riding, Yorkshire, on R. Ribble.
Settur, tn., Tinnevelli dist., Madras. Lat. 9° 26′ N., long. 77° 31′ E.
Setubal, spt., Portugal. Lat. 38° 30′ N., long. 9° W.
Setzler's Store, vil., Pennsylvania, Chester co., 7 m. SE. Pottstown.
Sevastopol, spt., Crimea, Russia. Strongly fortified.
Seven Heads, cape, co. Cork, near Clonakilty Bay.
Seven Hills, tn., S. Australia, co. Stanley, 85 m. N. Adelaide.
Sevenhills, tn., New South Wales, co. Cumberland, 20 m. W. Sydney
Seven Isles, Quebec, in Gulf of St. Lawrence. Lat. 50° 9′ N.
Sevenoaks, tn. and par., Kent, 22 m. SE. London.
Sevenoaks, parl. div., Kent.
Seven Persons River, Assiniboia, trib. of the Red Deer R.
Seventeen Mile Rock, vil., Queensland, 12 m. from Brisbane.
Severin, tn., Roumania, on R. Danube.
Severn Lake, Keewatin. Lat. 54° N., long. 92° 40′ W.
Severn River, Wales and England, falls into the Bristol Channel.
Severn River, N. Riding, Yorkshire, trib. of the Rye.
Severn River, New South Wales, cos. Gough and Arrawatta.
Severn River, Keewatin, falls into Hudson Bay.
Severn River, Ontario, between Lake Simcoe and Georgian Bay.
Severn River, Maryland, falls into Chesapeake Bay.
Sevier River, Utah, falls into Sevier Lake.
Seville, prov., Spain. Lat. 37° 25′ N., long. 6° W.
Seville, city, Spain, cap. of Seville. Lat. 37° 25′ N.
Seville, vil., Ohio, Medina co., 27 m. NW. Madison.
Sèvre-Nantaise River, France, trib. of the Loire.
Sèvre-Niortaise River, France, dep. Deux-Sèvres, falls into Atlantic.
Sèvree, tn., France, on R. Seine, 6 m. SW. Paris.
Sèvres, Deux. *See* **Deux-Sèvres.**
Sewan, sub div., Saran dist., Bengal. Area 853 sq. m.
Sewan, tn., Punjab. Lat. 29° 42′ N., long. 76° 25′ E.
Sewan, tn., Bengal. *See* **Aliganj-Sewan.**
Sewani, tn., Punjab, Hissar dist.
Seward, vil., Nebraska, cap. of Seward co., on Big Blue R.
Sewestan, prov., Afghanistan, W. of Sulaiman Mountains.

Sewickley, bor., Pennsylvania, Alleghany co., on Ohio R.
Sexton, tnship., Victoria, co. Talbot, 128 m. NW. Melbourne.
Seychelles, isls., Indian Ocean. Lat. 4° S., long. 55° E.
Seymour, tnship., Victoria, co. Anglesey, 61½ m. N. Melbourne.
Seymour, city, Indiana, Jackson co., 59 m. S. Indianapolis.
Seymour, vil., Iowa, Wayne co., 124 m. W. Burlington.
Seymour, vil., Texas, cap. of Baylor co., 9 m. S. Oregon City.
Seymour, city, Wisconsin, Outagamie co., 17 m. W. Green Bay.
Seymour Inlet, British Columbia. Lat. 51° 5′ N., long. 127° W.
Seyne, spt., France, dep. Var, 3 m. SW. Toulon.
Seyny, tn., Russian Poland, 36 m. NW. Grodno.
Sezanne, tn., France, dep. Marne, 25 m. SW. Epernay.
Sezza, tn., Italy, SE. of Velletri.
Sfax, tn., Tunis, 70 m. NNE. Cabes.
Sgurr na Banachdich, peak, Cuillin Hills, Skye. Alt. 3167 ft.
Sgurr na Lapaich, mtn., Inverness-shire, on Loch Monar.
Sgurr nan Gillean. *See* Sgurr-na Gillean.
Shabats, tn., Servia, on R. Save, 56 m. W. Belgrade.
Shabin-Karahissar, tn., Turkey, 95 m. ENE. Sivas.
Shabkadar, tn., Punjab. Lat. 34° 15′ N., long. 71° 33′ E.
Shade Mountain, hill range, Pennsylvania, Alleghany Mtns.
Shadforth, eccl. dist. and tnship., co. and 5 m. SE. Durham.
Shadrinsk, tn., Russia, gov. Perm, on R. Iset.
Shadwell, par., Middlesex, Tower Hamlets, on R. Thames.
Shaft, vil., Pennsylvania, Schuylkill co., 13 m. N. Pottsville.
Shaftesbury, bor., Dorset, 28 m. NE. Dorchester.
Shahabad, dist., Bengal. Area 4365 sq. m.
Shahabad, *tahsil*, Hardoi dist., Oudh. Area 539 sq. m.
Shahabad, *pargana*, Hardoi dist., Oudh. Area 131 sq. m.
Shahabad, hdqrs. tn., Shahabad *tahsil*.
Shahabad, tn., Ambala dist., Punjab. Lat. 30° 10′ N.
Shahabad, tn., NW. Provs., India. Lat. 28° 33′ N., long. 79° 4′ E.
Shahabad, tn., Kashmir. Lat. 33° 32′ N., 75° 16′ E. Alt. 5600 ft.
Shahabazar, tn., Bombay, Dharwar dist.
Shahada, sub-div., Khandesh dist., Bombay. Area 479 sq. m.
Shahada, chief tn., Shahada sub-div., Bombay.
Shahapur, sub-div., Thana dist., Bombay. Area 870 sq. m.
Shahapur, chief tn., Shahapur sub-div., Bombay.
Shahapur, tn., Saugli state, Bombay. Lat. 15° 50′ N., long. 74° 33′ E.
Shahara, tn., Nimar dist., Cent. Provs., India.
Shahbandar, sub div., Karachi dist., Bombay.
Shahbandar, *taluk*, Karachi dist., Bombay.
Shahbandar, chief tn. of above. Lat. 24° 10′ N., long. 67° 56′ E.
Shahbaznagar, vil., NW. Provs., India. Lat. 27° 56′ N., 79° 55′ E.
Shahbazpur, vil., Fatehpur dist., NW. Provs., India.
Shahdadpur, Sind. *See* Kambar.
Shahdadpur, *taluk*, Hadarabad dist., Bombay.
Shahdadpur, chief tn. of above. Lat. 25° 56′ N., long. 68° 40′ E.
Shahdara, tn., NW. Provs., India. Lat. 28° 40′ N., long. 77° 20′ E.
Shahganj, tn., NW. Provs., India. Lat. 26° 2′ N., long. 82° 43′ E.
Shahganj, tn., Faizabad dist., Oudh.
Shahgarh, tn., Cent. Provs., India. Lat. 24° 19′ N., long. 79° E.
Shahjahanpur, dist., NW. Provs., India. 1745 sq. m.
Shahjahanpur, *tahsil*, in above dist. Area 401 sq. m.
Shahjahanpur, chief tn., Shahjahanpur dist.
Shahjahanpur, tn., Gwalior state, Central India.
Shahpur, dist., Punjab. Area 4840 sq. m.
Shahpur, *tahsil*, Shahpur dist., Punjab. Area 1032 sq. m.
Shahpur, tn., Punjab. Lat. 32° 16′ N., long. 72° 31′ E.
Shahpur, vil., Muttra dist., NW. Provs., India.
Shahpur, tn., Gurdaspur dist., Punjab.
Shahpur, vil., Sagar dist., Cent. Provs., India.
Shahpur, vil., Nimar dist., Cent. Provs., India.
Shahpur, petty state, Bombay. Area 10 sq. m.
Shahpura, native state, Rajputana. Area 400 sq. m.
Shahpura, tn., cap. of above. Lat. 27° 23′ N., long. 76° 1′ E.
Shahpura, tn., Mandla dist., Cent. Provs., India.
Shahpur Hills, Mandla dist., Cent. Provs., India.
Shahpuri Island, Chittagong, Bengal, in mouth of Naaf R.
Shahr Sultan, tn., Muzaffargarh dist., Punjab. Lat. 29° 35′ N.
Shah Rud, tn., Persia, 45 m. SE. Astrabad.
Shah Rud River, Persia, joins the Kizil-Uzeu.
Shahzadpur, tn., NW. Provs., India. Lat. 25° 39′ N., long. 81° 27′ E.
Shaikhawati, prov., Jaipur, Rajputana. Area 5400 sq. m.
Shaikh Budin, sanitarium, Punjab. Lat. 32° 17′ N., long. 70° 50′ E.
Shaikhpura, tn., Bengal. Lat. 25° 8′ N., long. 85° 53′ E.
Shakargarh, *tahsil*, Gurdaspur dist., Punjab.
Shakespeare, vil., Ontario, Perth co., 82 m. W. Toronto.
Shakopee, vil., Minnesota, cap. of Scott co., 42 m. W. Hastings.
Shaldon, vil., Devonshire, at mouth of R. Teign.
Shalfleet, par. and vil., Isle of Wight, E. of Yarmouth.
Shalford, par. and vil., Surrey, partly in Guildford, on R. Wey.
Shali, hill, Punjab. Lat. 31° 11′ N., long. 77° 20′ E. Alt. 9623 ft.
Shalvari, tn., Dharwar dist., Bombay.
Shamaka, Old, vil., Transcaucasia, 60 m. W. Baku.
Shamblee, shoal, off coast of Dorset, 3 m. E. Portland.
Shamburg, vil., Pennsylvania, Venango co., 17 m. NE. Franklin.
Shami, tn., Radhanpur state, Bombay. Lat. 23° 41′ N., 71° 50′ E.
Shamli, *tahsil*, Muzaffarnagar dist., NW. Provs., India.
Shamli, tn., hdqrs. of above. Lat. 29° 26′ N., long. 77° 21′ E.
Shamo Desert, Mongolia. Lat. 44° N., long. 106° E.
Shamokin, bor., Pennsylvania, Northumberland co.
Shamrock Bank, in mouth of the English Channel.
Shamsabad, tn., NW. Provs., India. Lat. 27° 32′ N., long. 79° 28′ E.
Shamsha River, Mysore, trib. of the Cauvery.
Shamshergani, vil., Sylhet dist., Assam. Lat. 24° 43′ N., 91° 34′ E.
Shanagolden, par. and vil., co. Limerick, 3 m. S. Foynes.
Shandon, hamlet, Dumbartonshire, on Gare Loch.
Shandrum, par., co. Cork, 4 m. SW. Charleville. Area 13,451 acres.
Shane's Crossing, vil., Ohio, Mercer co., on St. Mary R.
Shang-Hai, free spt., China. Lat. 31° 30′ N., 121° 30′ E.
Shang-i-Ynen, tn., China, 68 m. WSW. Ning Po.
Shanid, barony, W. co. Limerick.
Shankhill, par., co. Antrim, mostly in Belfast.
Shankhill, par., cos. Armagh and Down, on Lough Neagh.
Shankhill, par., co. Kilkenny, near Bagenalstown.
Shankhill, par., co. Roscommon, 2 m. NW. Elphin.
Shanklin, tn. and par., Isle of Wight, on Sandown Bay.
Shannock Mills, vil., Rhode Island, Washington co.
Shannon, vil. and tnship., Illinois, Carroll co., 136 m. W. Chicago.
Shannon, Mount, New South Wales, co. Evelyn.
Shannon River, Ireland, falls into Atlantic. Lat. 52° 36′ N.
Shannonville, vil., Ontario, co. Hastings, on Salmon R.
Shanor, petty state, Bombay. Area 11¼ sq. m.
Shanrahan, par., co. Tipperary, on R. Tar. Area 24,922 acres.
Shan-Si, inland prov., China. Area 65,966 sq. m.
Shan States, native states, Siam and Burma.
Shan Tung, prov., China, on Yellow Sea. 53,777 sq. m.
Shan-Tung, promontory, China. Lat. 37° 40′ N., long. 123° E.
Shan-yan-alin Mountains, Manchuria. Lat. 42° N., long. 127° 30′ E.
Shao Chow, city, China, Quang-Tung, 115 m. N. Canton.
Shao-Hing, city, China, Che-Kiang, 73 m. W. Ning Po.
Shao-King, city, China, Quang-Tung, 50 m. W. Canton.
Shao-Nan, spt., China, 90 m. W. Amoy.
Shao-Wu, city, China, Fo-Kien, 145 m. NW. Fu-Chow.
Shap, tn. and par., Westmorland, 12 m. SE. Penrith.
Shapinshay Island, Orkney, 1 m. N. Pomona.
Shapur. *See* Shahpur.
Sharadanadi River, Madras, falls into sea at Wattada.
Sharakpur, *tahsil*, Lahore dist., Punjab. Area 887 sq. m.
Sharakpur, hdqrs. tn. of above. Lat. 31° 37′ N., long. 74° 6′ E.
Sharavati River, Mysore and Bombay, enters the sea at Honawar.
Shari River, Soudan, falls into Lake Chad. Lat. 10° N., long. 17° E.
Shark Bay, W. Australia, receives the Gascoyne R.
Sharon, bor., Pennsylvania, co. and 14 m. W. Mercer.
Sharon, vil., tnship., Wisconsin, Walworth co., 71 m. NW. Chicago.
Sharon Hill, vil., Pennsylvania, Delaware co., 6 m. W. Philadelphia.
Sharon Springs, vil., New York, Scholarie co., 59 m. W. Albany.
Sharonville, vil., Ohio, Hamilton co., 17 m. NE. Cincinnati.
Sharples, tnship., Lancashire, partly in Bolton.
Sharpsburg, vil. and tnship., Maryland, Washington co.
Sharp's Island, Maryland. Lat. 38° 37′ N., long. 76° 22′ W.
Sharpeville, bor., Pennsylvania, Mercer co., 14 m. W. Mercer.
Sharretalai, *taluk*, Travancore, Madras.
Sharretalai, hdqrs. tn. of above. Lat. 9° 41′ N., long. 76° 23′ E.
Shasha River, S. Africa, trib. of the Limpopo.
Sha-si, river port, China, on the Yang-tse-Kiang.
Shasta, mtn. peak, California. Lat. 41° 25′ N. Alt. 14,440 ft.
Shasta, vil., California, cap. of Shasta co., on Sacramento R.
Shat-el-Arab River, Asia, falls into head of Persian Gulf.
Shatista, tn., Roumelia, 5 m. WSW. Salonika.
Shatsk, tn., Russia, gov. Tambov, 38 m. N. Morshausk.
Sha-tu. *See* Swatow.
Shaugh, Mount, S. Australia, co. Buckingham.
Shavington-cum-Gresty, tnship., Cheshire, Wybunbury par.
Shavli, tn., Russia, gov. Kovno, 15 m. SW. Mittau.
Shaw, eccl. dist. and vil., SE. Lancashire, Prestwich par.
Shawangunk Mountains, New York, branch of the Alleghanies.
Shawano, vil., Wisconsin, cap. of Shawano co., on Wolf R.
Shawaehkong River, Ontario, trib. of the Madawaska R.
Shawl. *See* Quetta.
Shawlands, suburb of Glasgow, Renfrewshire.
Shawnee, vil. and tnship., Kansas, Johnson co., 10 m. NE. Olathe.
Shawneetown, vil. and tnship., Illinois, cap. of Gallatin co.
Shaw River, W. Australia, trib. of the De Grey R.
Shebaberg, mtn., Transvaal, with gold mines.
Sheboygan, city, Wisconsin, cap. of Sheboygan co.
Sheboygan Falls, vil., Wisconsin, Sheboygan co., on Sheboygan R.
Sheboygan River, Wisconsin, falls into Lake Michigan.
Sheddens, vil., Renfrewshire, Cathcart par.
Shediac, port of entry, New Brunswick, co. Westmoreland.
Sheelin, Lough, cos. Cavan, Meath, and West Meath.
Sheep Haven, co. Donegal, on N. coast.
Sheep Island, off coast of Antrim, 6 m. NW. Ballycastle.
Sheep Island, Pembrokeshire, in Freshwater Bay.
Sheep Isle, Inner Hebrides, in Firth of Lorne.
Sheep Isle, Inner Hebrides, near Sanda Island.
Sheep Ranch, vil., California, Calaveras co., 16 m. NE. San Andreas.
Sheepscar, 2 eccl. dists., W. Riding, Yorkshire, in Leeds par.
Sheepscott River, Maine, falls into Sheepscott Bay.
Sheepshed, par. and vil., Leicestershire, 4 m. W. Loughborough.
Sheernese, spt., Kent, Isle of Sheppey, on R. Medway.
Sheffield, bor., par., and tnship., co. and 53 m. SW. York.
Sheffield, tnship., Tasmania, co. Devon, on R. Don.
Sheffield, vil., New Brunswick, Sunbury co., on St. John R.
Sheffield, vil., Illinois, Bureau co., 38 m. W. La Salle.
Sheffield, vil., Pennsylvania, co. and 12 m. from Warren.
Shefford, tn. and tnship., co. and 10 m. SE. Bedford.
Shegaon, tn., Berar. Lat. 20° 48′ N., long. 76° 46′ E.
Shehr, tn., Arabia, 32 m. ENE. Makallah.
Shehr-i-Subz, tn., Asiatic Russia, 40 m. SW. Samarcand.
Shehy Mountains, co. Cork, 5 m. NW. Dunmanway.
Shelagskol, Cape, Siberia. Lat. 70° N., long. 170° E.
Shelbina, vil., Missouri, Shelby co., 47 m. W. Hannibal.
Shelbourne, tn., Victoria, co. Bendigo, 118 m. NW. Melbourne.
Shelburne, barony, co. Wexford.
Shelburne, spt., Nova Scotia, cap. of Shelburne co.
Shelburne Bay, Queensland, dist. Cook, N. of Cape Grenville.
Shelburne Harbour, Nova Scotia. Lat. 43° 40′ N., long. 65° 19′ W.
Shelby, vil., Iowa, Shelby co., 30 m. NE. Council Bluffs.
Shelby, vil. and tnship., N. Carolina, cap. of Shelby co.
Shelby City, vil., Kentucky, Boyle co., 29 m. E. Lebanon.
Shelby Iron Works, vil., Alabama, Shelby co., 5 m. SE. Columbiana.
Shelbyville, city, Illinois, cap. of Shelby co., on Kaskaskia R.
Shelbyville, city, Indiana, cap. of Shelby co., on Blue R.
Shelbyville, vil. and tnship., Kentucky, cap. of Shelby co.
Shelbyville, vil., Missouri, cap. of Shelby co., on Black Creek.
Shelbyville, vil., Tennessee, cap. of Bedford co., on Duck R.
Sheldon, vil. and tnship., Illinois, co. and 44 m. NW. Lafayette.
Sheldon, vil., Iowa, O'Brien co., 58 m. N. Sioux City.
Shelf, tn., tnship., eccl. dist., W. Riding, Yorks, 3 m. NE. Halifax.
Shelford, tn., Victoria, cos. Grenville and Grant.
Shella, petty state, Assam, Khasi Hills.
Shellac Point, headland, Isle of Man, on Ramsey Bay.
Shellback Island, Victoria, off Wilson Promontory.
Shelley, tn. and tnship., W. Riding, Yorks, 4 m. SE. Huddersfield.
Shellharbour, bor., New South Wales, co. Camden.
Shellif River, Algeria, falls into the Mediterranean.
Shell Lagoon, S. Australia, Great Salt Lake dist.
Shell River, Saskatchewan, trib. of the N. Saskatchewan R.
Shell Rock, vil. and tnship., Iowa, Butler co., on Shell Rock R.
Shell Rock River, Minnesota and Iowa, trib. of the Cedar R.
Shellsburg, vil., Iowa, Benton co., 10 m. from Vinton.
Shelmaliere, East, barony, E. co. Wexford. Area 16,363 acres.
Shelmaliere, West, barony, S. co. Wexford. Area 50,299 acres.
Shelter Island, New York, in Gardiner's Bay.
Shelton, eccl. dist., Staffordshire, part of the Potteries.
Shemaka. *See* Shamaka, Old.
Shenandoah, bor., Pennsylvania, Schuylkill co.
Shenandoah, vil., Iowa, Page co., on Nishnabatona R.
Shenandoah River, Virginia, trib. of the Potomac.
Shenango River, Pennsylvania, trib. of the Mahoning R.
Shendamalgamam, tn., Madras. Lat. 11° 40′ N., long. 78° 10′ E.
Shendurni, tn., Khandesh dist., Bombay. Lat. 20° 39′ N.
Shendy, tn., Nubia, on R. Nile, 90 m. NE. Khartum.
Shenfield, par. and vil., Essex, 1 m. NE. Brentwood.
Shenick's Island, off co. Dublin, 3 m. SE. Skerries.
Shenkotta, *taluk*, Travancore, Madras. Area 65 sq. m.
Shenkotta, chief tn. of above. Lat. 8° 59′ N., long. 77° 17′ E.
Shenkursk, tn., Russia, gov. and 192 m. SE. Archangel.
Shenley, par. and vil., Herts, NW. of Barnet.
Shen-Si, prov., China, on Hoang-Ho. Area 81,212 sq. m.
Shenstone, par. and vil., Staffordshire, S. of Lichfield.
Shepherd's Bush, eccl. dist., Hammersmith, Middlesex.
Shepherdstown, vil., W. Virginia, Jefferson co., on Potomac R.
Shepley, tn., W. Riding, Yorkshire, 7 m. SE. Huddersfield.
Shepparton, tnship., Victoria, co. Moira, 113 m. NNE. Melbourne.
Shepperton, par. and vil., Middlesex, on R. Thames.
Sheppey, Isle of, off N. Kent. Lat. 51° 24′ N., long. 0° 50′ E.
Shepton Mallet, tn. and par., Somersetshire, 5 m. SE. Wells.
Sheraingil, *taluk*, Travancore, Madras.
Sherborne, tn. and par., Dorset, 18 m. N. Dorchester.
Sherboro Island, W. Africa, 40 m. SE. Sierra Leone.
Sherboro River, W. Africa, falls into sea at Sherboro Island.
Sherbrooke, tn., Quebec, cap. of Sherbrooke co., E. of Montreal.
Sherbrooke, port, Nova Scotia, co. Guysborough, on St. Mary's R.
Sherburn, tn., par., and tnship., W. Riding, Yorks, 10½ m. SW. York.
Sherburn, tnship. and vil., co. and 2½ m. E. Durham.
Sherburne, vil. and tnship., Kentucky, Fleming co., on Licking R.
Sherburne, vil., tnship., New York, Chenango co., 11 m. N. Norwich.
Shercock, par. and vil., co. Cavan, on Lough Sillan.
Shere, par. and vil., Surrey, SE. of Guildford.
Shergarh, tn., NW. Provs., India. Lat. 27° 46′ N., long. 77° 39′ E.
Sherghati, tn., Gaya dist., Bengal. Lat. 24° 33′ N., long. 84° 50′ E.
Shergui, Lake, Algeria. Lat. 34° 20′ N., long. 0° 15′ E.
Sheridan, vil., Illinois, La Salle co., on Fox R.
Sheridan, vil., Michigan, Montcalm co., 5 m. S. Stanton.
Sheriff Hales, par., tnship., and vil., Stafford and Shropshires.
Sheriff Hutton, par., tnship., and vil., W. Riding, Yorkshire.
Sheriffmuir, battlefield (1715), Perthshire, 5 m. NE. Stirling.
Sheringham, par., Norfolk, on sea coast.
Sherkin Island, co. Cork, in Baltimore Bay.
Sherkot, tn., NW. Provs., India. Lat. 29° 19′ N., long. 78° 38′ E.
Shermadevi, tn., Madras. Lat. 8° 40′ N., long. 77° 35′ E.
Sherman, vil. and tnship., New York, Chautauqua co., 20 m. N. Corry.
Sherman, tn., Texas, cap. of Grayton co., 89 m. NE. Fort Worth.
Sherpur, tn., NW. Provs., India. Lat. 25° 34′ N., long. 83° 50′ E.
Sherpur, tn., Bengal, Bogra dist. Lat. 24° 40′ N., long. 89° 28′ E.
Sherpur, tn., Bengal, Maimansingh dist. Lat. 25° 1′ N., 90° 3′ E.
Sherpur. *See also* Shirpur.
Sherwood Forest, ancient royal forest, Notts, Derby, and Yorks.
Shetland Islands, 50 m. NE. Orkney. 60° N. 551 sq. m.
Shettleston, tn., Lanarkshire, 3 m. E. Glasgow.
Shetucket River, Connecticut, joins the Quinnebaug.
Sheuchan, par., Wigtownshire, containing part of Stranraer.
Shevaroy Hills, Madras, Salem dist. Alt. 5410 ft.
Shevington, tnship., Lancashire, 4 m. NW. Wigan, on R. Douglas.
Sheyenne River, Dakota, trib. of the Red R.
Shiant Islands Outer Hebrides, in the Minch.
Shiar, pass, Punjab. Lat. 31° 19′ N., long. 77° 58′ E. Alt. 13,720 ft.
Shiawassee River, Michigan, head-stream of the Saginaw R.
Shibarghan, sct., Afghanistan, on R. Saripul.
Shickshinny, bor., Pennsylvania, Luzerne co., on Susquehanna R.
Shidfield, eccl. dist. and vil., Hants, Droxford par.
Shidle, tn., E. Africa. Lat. 5° 45′ N., long. 44° 49′ E.
Shiel, Loch, on borders of Inverness and Argyllshires.
Shield, Cape, N. Territory, S. Australia, N. of Blue Mud Bay.
Shieldaig, vil. and par., Ross and Cromarty, on Loch Shieldaig.
Shieldfield, eccl. dist., Northumberland.
Shields, North, spt., Northumberland, on R. Tyne.
Shields, South, parl. bor. and spt., Durham, on R. Tyne.
Shifnal, tn. and par., Shropshire, 17 m. E. Shrewsbury.
Shi-gun, vil., Lower Burma, Ta-pun tnship.
Shikarpur, dist., Bombay. Area 9629 sq. m.
Shikarpur, *taluk*, Shikarpur dist., Bombay. Area 457 sq. m.
Shikarpur, chief tn., Shikarpur dist. Lat. 27° 57′ N.
Shikarpur, tn., NW. Provs., India. Lat. 28° 17′ N., long. 78° 3′ E.
Shikarpur, *taluk*, Shimoga dist., Mysore. Area 418 sq. m.
Shikarpur, vil., Mysore. Lat. 14° 15′ N., long. 75° 23′ E.
Shikatze. *See* Teshu-Lumbu.
Shikohabad, *tahsil*, Mainpuri dist., NW. Provs., India.
Shikohabad, hdqrs. tn. of above. Lat. 27° 6′ N., long. 78° 38′ E.
Shikoku Island, Japan, S. of Hondo. Area 7031 sq. m.
Shildon, tn. and tnship., Durham, 3 m. SE. Bishop Auckland.
Shilka River, E. Siberia, trib. of the Amur R.
Shilleiagh, barony, SW. co. Wicklow. Area 44,348 acres.
Shillelogher, barony, mid co. Kilkenny. Area 36,684 acres.
Shillingiaw, Mount, Queensland, part of Stoke's Ranges.
Shillington, par. and vil., Bedfordshire, 6 m. NW. Hitchin.
Shillong, chief tn., Khasi and Jaintia Hills dist., Assam.
Shillong Mountains, Khasi and Jaintia Hills dist., Assam. 6450 ft.
Shiloh, vil., Ohio, Richland co., 61 m. SW. Cleveland.
Shimbah Mountains, British E. Africa. Mission station.
Shimers, vil., New Jersey, Warren co., suburb of Phillipsburg.
Shimiyu River, Africa, head-stream of the Nile.
Shimoda, spt., Japan, Hondo Island, 80 m. SW. Tokio.
Shimoga, dist., Mysore. Area 3986 sq. m.
Shimoga, *taluk*, Shimoga dist., Mysore. Area 547 sq. m.
Shimoga, chief tn., Shimoga dist. Lat. 13° 55′ N., long. 75° 36′ E.
Shimonoseki, tn., Japan, on SW. point of Hondo I.
Shin, Loch, Sutherlandshire, Lairg par. Lat. 58° 4′ N., long. 4° 30′ W.
Shinano River, Japan. Lat. 37° 50′ N., long. 139° E.
Shinfield, par. and vil., Berkshire, 3½ m. S. Reading.
Shing-King. *See* Leao Tong.
Shingles, The, shoal, Isle of Wight, between Hurst Castle and Needles.
Shingnapur, tn., Satara dist., Bombay. Lat. 17° 51′ N., 74° 42′ E.
Shinnecock Bay, lake, New York, Suffolk co.
Shin River, Sutherlandshire, from Loch Shin to the sea.
Shipden, submerged tn., in Cromer Bay, Norfolk.
Shipdham, par. and vil., Norfolk, 4½ m. SW. Dereham.
Ship Harbour, Nova Scotia. Lat. 44° 47′ N., long. 62° 50′ W.
Ship Island, Newfoundland, in Bonavista Bay.
Shipka Pass, Balkan Mtns. Lat. 43° 42′ N., long. 25° 15′ E.
Shipledge Reef, off Isle of Wight, near Brixton.
Shipley, par. and vil., Sussex, 6 m. SW. Horsham.
Shipley, tn. and tnship., W. Riding, Yorks, on R. Aire.
Shipley, parl. div., W. Riding, Yorkshire.
Shipman, vil. and tnship., Illinois, Macoupin co., 19 m. N. Alton.
Shippegan, spt., New Brunswick, co. Gloucester.
Shippegan Island, New Brunswick, in Chaleur Bay.
Shippensburg, bor., Pennsylvania, Cumberland co., on Maine R.
Shipsha River, Quebec, Chicoutimi co., trib. of the Saguenay R.
Shipston-on-Stour, tn. and par., Worcestershire, on R. Stour.
Shipton-under-Wychwood, par., tnship., and vil., W. Oxfordshire.
Shipwash, shoal, off Essex, 15 m. E. Harwich.
Shipwright's Point, tn., Tasmania, co. Kent, 35 m. SW. Hobart.
Shiraz, city, Persia, cap. of Fars, 115 m. ENE. Bushire.
Shirehampton, eccl. dist. and vil., Gloucestershire.
Shirenanston, bor., Pennsylvania, Cumberland co.
Shiré River, Africa, trib. of the Zambezi. Lat. 16° 5′ S., long. 36° E.
Shirland, par. and vil., Derbyshire, 2 m. N. Alfreton.
Shirley, tn., Hants, partly in Southampton.
Shirley, eccl. dist. and vil., Warwickshire, SE. Birmingham.
Shirley Village, vil., Massachusetts, Middlesex co.
Shirol, tn., Kolhapur state, Bombay. Lat. 16° 44′ N., long. 74° 38′ E.
Shiron, tn., Baroda state, India.
Shirpur, sub-div., Khandesh dist., Bombay. Area 651 sq. m.
Shirpur, hdqrs. tn. of above. Lat. 21° 21′ N., long. 74° 57′ E.
Shirwa Lake, Africa. Lat. 15° S., long. 36° E.
Shirwan, tn., Persia, Khorassan, on Atrek R.
Shisdra. *See* Zhisdra.
Shitlington, tnship., W. Riding, Yorkshire, 6 m. SW. Wakefield.
Shitomir, tn., Russia. Lat. 50° 15′ N., long. 28° 43′ E.
Shi-Tsien, city, China, Quei-Chow, 430 m. NW. Canton.
Shiurajpur, *tahsil*, Cawnpur dist., NW. Provs., India.
Shiurajpur, hdqrs. tn., Shiurajpur *tahsil*, Cawnpur.
Shiurajpur, vil., Allahabad dist., NW. Provs., India.
Shiurajpur, vil., Fatehpur dist., NW. Provs., India.
Shivering Sande, shoal, Thames estuary, 9 m. N. Herne Bay.
Shivgaon, sub-div., Ahmadnagar dist., Bombay.
Shivgaon, hdqrs. tn., Shivgaon sub-div. Lat. 19° 21′ N., 75° 18′ E.
Shiyali, *taluk*, Tanjore dist., Madras. Area 159 sq. m.
Shiyali, hdqrs. tn. of above. Lat. 11° 14′ N., long. 79° 48′ E.
Shizuoka. *See* Surngu.
Shoa, state, S. Abyssinia. Lat. 10° N., long. 39° E.
Shoal Bay, Ontario, Northumberland co., on Lake Ontario.
Shoal Bay, N. Territory, S. Australia, at Lee Point.
Shoalhaven, dist., New South Wales, cos. Camden and St. Vincent.
Shoalhaven River, New South Wales, enters sea at Shoalhaven.
Shoal Inlet, Victoria, co. Buln-Buln, N. of Port Albert.
Shoal Island, New Zealand, off coast of Alderman Island.
Shoal Lake, Manitoba. Lat. 50° 25′ N., long. 97° 20′ W.
Shoal River, Illinois, trib. of the Kaskaskia R.
Shoals, vil., Indiana, cap. of Martin co., 23 m. W. Mitchell.
Shoale, Bay of, S. Australia, on E. coast of Kangaroo Island.
Shoalwater Bay, Queensland, in coast of dist. Port Curtis.
Shoalwater Bay, Washington, in coast of Pacific co.
Shoalwater Point, cape, S. Australia, on Spencer Gulf.
Shoebury, South, par., Essex, on coast. Area 1039 acres.
Shoeburyness, vil., Essex, 45 m. E. London. Lat. 51° 30′ N.
Shoemakersville, vil., Pennsylvania, Berks co., 12 m. N. Reading.
Sholagarh, tn., Bengal, Dacca dist. Lat. 23° 33′ N., long. 90° 20′ E.
Sholapur, dist., Bombay. Area 4531 sq. m.
Sholapur, sub-div., Sholapur dist. Area 847 sq. m.
Sholapur, chief tn., Sholapur dist. Lat. 17° 40′ N.
Sholavandan, tn., Madras. Lat. 10° 2′ N., long. 78° 2′ E.
Sholing, eccl. dist., Hants, within Southampton.
Sholinghar, tn., Madras. Lat. 13° 7′ N., long. 79° 29′ E.
Shona Island, Inverness-shire, in Loch Moidart.
Shooter's Hill, eccl. dist., Kent., overlooking London.
Shorapur, old state, India, now included in Haidarabad.

Shoreditch, bor. and par., Middlesex, in E. London.
Shoreham, spt., Sussex, on R. Adur. Lat. 50° 50′ N., long. 0° 15′ W.
Shoreham, New. *See* **Shoreham.**
Shorkot, *tahsil*, Jhang dist., Punjab. Area 1220 sq. m.
Shorkot, hdqrs. tn. of above. Lat. 30° 50′ N., long. 72° 6′ E.
Shorncliffe Camp, Kent, 1¾ m. SW. Folkestone.
Short Heath, tn., S affordshire, 5 m. W. Wolverhampton.
Short Range, mtns., N. Territory, S. Australia.
Shortsville, vil., New York, Ontario co., 6 m. NE. Canandagua.
Short Tract, vil., New York, Alleghany co., 7 m. SW. Swain Station.
Shoshone Mountains, Nevada, terminate at the Humboldt R.
Shoshong, tn., Bechuanaland. Lat. 23° S., long. 26° 30′ E.
Shotley Bridge, vil., Durham, 2 m. from Elchester.
Shotton, eccl. dist., tnshp., and vil., Durham, near Easington.
Shotts, par. and vil., Lanarkshire, 16½ m. SE. Glasgow.
Shotts, Platean of the, Algeria. Lat. 34° N., long. 0° 1′ W.
Shotts Ironworks, vil., Lanarkshire, adjoining Torbothie.
Shotwick, par. and tnshp., co. and 6 m. from Chester.
Shravan-belgola, vil., Mysore. Lat. 12° 51′ N., long. 76° 31′ E.
Shreve, vil., Ohio, Wayne co., 10 m. W. Wooster.
Shreveport, city, Louisiana, cap. of Caddo par.
Shrewsbury, bor., co. tn. of Shropshire, on R. Severn.
Shrewsbury, vil. and tnshp., New Jersey, Monmouth co.
Shrewsbury, bor., Pennsylvania, co. and 14 m. N. York.
Shrigley, vil., co. Down, 1 m. NE. Killyleagh.
Shrigley, vil., Ontario, co. Grey, 8 m. from Creemore.
Shrivenham, par., tnshp., and vil., NW. Berkshire.
Shropshire, co., England. Lat. 52° 40′ N., long. 2° 30′ W.
Shrub, barony, co. Longford. Area 21,006 acres.
Shrule, par., co. Longford, on R. Inny. Area 6745 acres.
Shrule, par., co. Mayo, on the Black Water, 10 m. W. Tuam.
Shuhenacadie River, Nova Scotia, falls into Cobequid Bay.
Shuhnta, vil. and tnshp., Mississippi, Clarke co., 39 m. S. Meridian.
Shugshnt, tn., Asia Minor, 30 m. SE. Ixnik.
Shujabad, *tahsil*, Multan dist., Punjab. Area 322 sq. m.
Shujabad, hdqrs. tn. of above. Lat. 29° 53′ N., long. 71° 20′ E.
Shullsburg, vil., tnshp., Wisconsin, Lafayette co., 35 m. W. Monroe.
Shumla, tn., Bulgaria. Lat. 43° 20′ N., long. 27° E.
Shuna Island, Inner Hebrides, Argyllshire, near Luing Island.
Shun-King, city, China, Se-Chueu, 115 m. E. Ching-tu-Fu.
Shun-Ning, city, China, 170 m. W. Yun-nan.
Shunnor Fell, Great, mtn., Yorkshire, 4 m. W. Muker. Alt. 2346 ft.
Shun-Te, city, China, Pe-Che-Li, 220 m. SW. Pekin.
Shurukhs, Turcoman fort, Russian Asia, 90 m. SW. Merv.
Shusha, tn., Transcaucasia, Baku, 40 m. from Persia.
Shuster, city, Persia, Khuzistan. Lat. 32° N., 49° 5′ E.
Shuswap Lake, British Columbia. Lat. 51° N., long. 119° W.
Shuttleworth, eccl. dist. and vil., Lancashire, 4 m. N. Bury.
Shwebo, dist., Upper Burma. Area 2680 sq. m.
Shwebo, tn., Shwebo dist., Burma. Lat. 22° 34′ N., long. 95° 42′ E.
Shwe-daung, tnshp., Prome dist., Lower Burma. Area 204 sq. m.
Shwe-daung, chief tn. of above. Lat. 18° 42′ N., 95° 17′ E.
Shwe-gyin, dist., Tenasserim div., Lower Burma.
Shwe-gyin, tnshp., Shwe-gyin dist.
Shwe-gyin, chief tn., Shwe-gyin dist. Lat. 17° 55′ N., long. 96° 57′ E.
Shwe-gyin River, Lower Burma, trib. of the Sit-taung.
Shwe-laung, tnshp., Thun-gwa dist., Lower Burma.
Shwe-le, tnshp., Prome dist., Lower Burma.
Shwe-le River, Lower Burma, trib. of the Myit-ma-ka.
Shwe-nyaung-bin River, Lower Burma, trib. of the Bassein R.
Sbyl River, Roumania. Lat. 44° 30′ N., long. 23° 30′ E.
Siah Koh Mountains, Afghanistan. Lat. 34° N., long. 63° 30′ E.
Sialkot, dist., Punjab. Area 1991 sq. m.
Sialkot, *tahsil*, Sialkot dist. Area 637 sq. m.
Sialkot, hdqrs. tn., Sialkot dist., 72 m. NE. Lahore.
Siam, country, Indo-Chinese Peninsula. Lat. 14° N., long. 102° E.
Siam, Gulf of, Siam. Lat. 11° 30′ N., long. 101° E.
Sian. *See* **Si-Ngan.**
Siang-yang, city, China, prov. Hu-Pe, on the Han-Kiang.
Siberia, N. portion of Asia. Area 4,822,822 sq. m.
Sibi, dist., (British) Afghanistan. Lat. 29° 20′ N., long. 67° 45′ E.
Sibillini, Monte, Italy. Lat. 42° 50′ N., long. 13° 15′ E.
Sible Hedingham, par. and vil., Essex, NW. of Halstead.
Sibonga, tn., Zebu, Philippine Islands.
Sibsagar, dist., Assam. Area 2855 sq. m.
Sibsagar, sub-div., Sibsagar dist., Assam.
Sibsagar, hdqrs. tn., Sibsagar dist. Lat. 26° 59′ N., long. 94° 38′ E.
Siccus River, S. Australia, cos. Derby and Lytton.
Sicily, isl. (Italian), Mediterranean. Area 11,289 sq. m.
Siculiana, tn., Sicily, 8 m. WNW. Girgenti.
Sidaro, Cape, Crete. Lat. 35° 20′ N., long. 26° 16′ E.
Sidbury, par. and vil., Devon, on R. Sid, 3 m. N. Sidmouth.
Sidcup, vil. and eccl. dist., Kent, 13 m. SE. London.
Siddhapur, sub-div., N. Kanara dist., Bombay.
Siddhapur, hdqrs. vil., Siddhapur sub-div.
Siddhaur, *pargana*, Bara Banki dist., Oudh. Area 141 sq. m.
Siddhaur, hdqrs. tn. of above. Lat. 26° 46′ N., long. 81° 26′ E.
Sideling Hill, mtn. ridge, Pennsylvania, on Juniata R.
Siderno, tn., Italy, prov. Reggio di Calabria.
Sidhaut, *taluk*, Cuddapah dist., Madras. Area 610 sq. m.
Sidhaut, hdqrs. tn., Sidhaut *taluk*, Madras.
Sidhpur, tn., Baroda. Lat. 23° 55′ N., long. 72° 26′ E.
Sidi-Bel-Abbes, tn., Algeria, 50 m. S. Oran.
Sidlaghata, *taluk*, Kolar dist., Mysore. Area 163 sq. m.
Sidlaghata, hdqrs. tn., Sidlaghata *taluk*, Mysore.
Sidlaw Hills, Perth, Forfar, and Kincardineshires.
Sidli, Dwar state, Assam. Area 361 sq. m.
Sidmouth, tn. and par., Devon, at mouth of R. Sid.
Sidmouth, Cape, Queensland, on coast of dist. Cook.
Sidney, vil. and tnshp., Illinois, Champaign co., 25 m. W. Danville.
Sidney, vil. and tnshp., Iowa, cap. of Fremont co., 20 m. S. Hastings.
Sidney, vil. and tnshp., Nebraska, cap. of Cheyenne co.
Sidney, vil., Ohio, cap. of Shelby co., on Miami R., 12 m. N. Piqua.
Sidney Plains, vil., New York, Delaware co., 23 m. NW. Walton.
Sidra, Gulf of, Tripoli and Barca. Lat. 31° N., long. 19° E.
Siebenbürgen. *See* **Transylvania.**
Siebengebirge, mtns., Rhenish Prussia, on R. Rhine.
Siedlce, gov., Russian Poland, E. of Warsaw.
Siedlce, tn., cap. of above, 40 m. E. Warsaw.
Siegburg, tn., Prussia, dist. Bonn, on R. Sieg.
Siegen, tn., Westphalia. Lat. 50° 55′ N., long. 8° E.
Sieg River, Prussia, enters the Rhine 2 m. N. Bonn.
Siena, prov., Italy. Lat. 43° 24′ N., long. 11° 20′ E.
Siena, city, Italy, Tuscany, cap. of Siena prov.
Sienitz, tn., Turkey. Lat. 43° 11′ N., long. 20° 5′ E.
Sienna. *See* **Siena.**
Sieradz, tn., Poland, 32 m. E. Kalisz, on R. Warta.
Siero, tn., Spain, prov. and 10 m. E. Oviedo.
Sierpec, tn., Poland, 21 m. N. Plock.
Sierra Acaraí, mtns., Brazil. Lat. 1° 43′ N., long. 57° 20′ W.
Sierra Bianca, mtns., Colorado, Sagnache co. Alt. 14,464 ft.
Sierra City, vil., California, Butte co., 90 m. NE. Sacramento.
Sierra de Aconquija, mtns., Argentine Republic. Lat. 26° S.
Sierra ds Culebra, mtns., Spain. Lat. 42° N., long. 6° 10′ W.
Sierra ds Gata, mtns., Spain. Lat. 40° 30′ N., long. 1° 30′ W.
Sierra ds Grados, mtns., Spain Lat. 40° 10′ N., long. 5° W. 10,552 ft.
Sierra ds Gndar, mtns., Spain. Lat. 40° 30′ N., long. 0° 35′ W.
Sisrra ds ia Demanda, mtns., Spain. Lat. 42° 20′ N., long. 3° W.
Sierra ds Toisdo, mtns., Spain. Lat. 39° 30′ N., long. 4° 15′ W.
Sisrra Leone, British set., Senegambia. 8° N. 3000 sq. m.
Sisrra Madrs, mtns., Mexico. Lat. 23° N., long. 105° W.
Sierra Madrs Villa, health resort, California, 13 m. from Los Angeles.
Sierra Maestra, mtns., Cuba. Lat. 19° 55′ N., long. 76° W.
Sisrra Morena, mtns., Spain. Lat. 38° N., long. 6° W. Alt. 5500 ft.
Sisrra Nevada, mtns., Spain. Lat. 37° N., long. 3° W. Alt. 11,658 ft.
Sisrra Nevada, mtns., California. Lat. 40° N., 120° W. Alt. 14,898 ft.
Sierra Pacaraima, mtns., Venezuela. Lat. 4° N., long. 63° W.
Sierra Rangs, mtns., Victoria, between cos. Dundas and Ripon
Sierra San Juan. *See* **San Jnan Mountains.**
Sievsk, tn., Russia, 73 m. from Orel, on R. Sievsk.
Sigmaringen, tn., Prussia, on R. Danube. Lat. 48° 5′ N., long. 9° 10′ E.
Signa, vil., Italy, 8 m. from Florence, on R. Arno.
Signak, tn., Transcaucasia, 60 m. ESE. Tiflis.
Sigourney, vil. and tnshp., Iowa, cap. of Keokuk co., on N. Skunk R.
Sigriswell, vil. and par., Switzerland, 20 m. from Bern.
Siguenza tn., Spain, New Castile. Lat. 41° 5′ N., long. 2° 40′ W.
Sihl River, Switzerland, trib. of the Limmat at Zürich.
Sihonda, tn., Banda dist., NW. Provs., India.
Sihon River. *See* **Sybun and Jaxartes.**
Sihor, tn., Bombay. Lat. 21° 42′ N., long. 72° 2′ E.
Sihora, *tahsil*, Jabalpur dist., Cent. Provs., India.
Sihora, tn., Cent. Provs., India. Lat. 23° 29′ N., long. 80° 9′ E.
Sijauli, vil., NW. Provs., India. Lat. 25° 59′ N., long. 80° 30′ E.
Sijawal, *taluk*, Sikarpur dist., Bombay. Area 192 sq. m.
Sikandarahad, *tahsil*, Bulandshar dist., NW. Provs., India.
Sikandarabad, hdqrs. tn. of above. Lat 28° 27′ N.
Sikandarpur, *pargana*, Unao dist., Oudh. Area 60 sq. m.
Sikandarpur, tn., NW. Provs., India, in Ballia dist.
Sikandra, vil., Agra dist., NW. Provs., India. Lat. 27° 12′ N.
Sikandra, vil., Allahabad dist., NW. Provs., India. Lat. 25° 35′ N.
Sikandra Rao, *tahsil*, Aligarh dist., NW. Provs., India.
Sikandra Rao, tn., cap. of above. Lat. 27° 41′ N., long. 78° 25′ E
Sikar, tn., Jaipur state, Rajputana.
Sikhar, tn., NW. Provs., India. Lat. 25° 8′ N., long. 82° 53′ E.
Sikino Island, Grecian Archipelago, 20 m. NW. Santorini.
Sikkim, native state, India. Lat. 27° 30′ N., 88° 30′ E. 1550 sq. m.
Siklos, tn., W. Hungary, 16 m. SE. Fünfkirchen.
Sikok Island. *See* **Shikoku.**
Silai River, Bengal, trib. to the Rupnarayan R.
Sila Mountains, Italy. Lat. 39° 15′ N., long. 16° 30′ E.
Silanatb, vil., Darbhangah dist., Bengal. Lat. 26° 34′ N.
Silchar, tn., Assam, cap. of Cachar dist.
Silchester, par. and vil., Hants, 7 m. N. Basingstoke.
Sillehy, par. and vil., Leicestershire, 5 m. SE. Loughborough.
Silesia, prov., Prussia. Lat. 51° N., 17° E. 15,560 sq. m.
Silesia, crown-land, Austria. Lat. 50° N., 18° E. 1987 sq. m.
Silheti, estate, Raipur dist., Cent. Provs., India. Area 83 sq. m.
Silistria, tn., Bulgaria. Lat. 44° 10′ N., long. 27° 10′ E.
Silistria, Lake, New South Wales, co. Tandorah.
Silivri, tn., Turkey, on Sea of Marmara, N. coast.
Siljan, Lake, Sweden, län and 26 m. NW. Falun.
Silkstone, par., tnshp., and vil., W. Riding, Yorkshire.
Silkswortb, eccl. dist., tnshp., and vil., Durham, S. of Sunderland.
Sillery Sands, shoal, in Bristol Channel, off N. Devon coast.
Sillotb, spt., Cumberland, on Solway Firth. Lat. 54° 52′ N.
Siloab, mission stn., W. Basutoland. Lat. 30° S.
Silondi, tn., Jabalpur dist., Cent. Provs., India.
Sil River, Spain, Leon, trib. of the Minho. Lat. 42° 27′ N.
Sils, Lake, Switzerland, source of R. Inn. Lat. 46° 25′ N.
Silsden, tn., W. Riding, Yorkshire, 4 m. NW. Keighley.
Silt Island, Prussia, off Schleswig. Area about 120 sq. m.
Silvas, name for forest plains of the Amazon.
Silver City, vil., Idaho, cap. of Owyhee co., on Jordan Creek.
Silver City, tn., Nevada, Lyon co., 5 m. S. Virginia City.
Silver City, vil., New Mexico, Grand co., near Bear Peak.
Silver Cliff, vil., Colorado, Custer co., 25 m. from Canon City.
Silver Creek, vil., New York, Chautauqua co., on Lake Erie.
Silverdale, eccl. dist., Staffordshire, W. of Newcastle-under-Lyme.
Silverhill, eccl. dist., Sussex, part of St. Leonards-on-Sea.
Silverhill, mtn., co. and 9 m. NW. Donegal.
Silver Lake, vil., Indiana, Kosciusko co., 13 m. S. Warsaw.
Silvermines Mountains, co. Tipperary. Lat. 52° 47′ N., long. 8° 15′ W.
Silver Peak Hills, New Zealand, co. Waikouati.
Silver Plume, vil., Colorado, Clear Creek co., 5 m. S. Georgetown.
Silver Reef, vil., Utah, Washington co., 20 m. N. St. George.
Silver River, Ireland, King's co., trib. of R. Brosna.
Silverstone, par. and vil., Northamptonshire, SW. of Towcester.
Silverton, par. and vil., Devon, between R. Exe and R. Culm.
Silverton, tn., Colorado, cap. of San Juan co., on Las Animas R.
Silverton, tn., New South Wales, 822 m. W. Sydney.
Silvertown, eccl. dist., Essex, in West Ham.
Silves, tn., Portugal, Algarve, 19 m. E. Lagos.
Simabara, gulf, Japan, on W. of Kiu-Siu.
Simbirsk, gov., Russia, on R. Volga 19,109 sq. m.
Simbirsk, tn., cap. of above. Lat. 54° 20′ N., long. 48° 30′ E.
Simcoe, tn., Ontario, cap. of co. Norfolk, 8 m. N. Lake Erie.
Simcoe Lake, Ontario, N. of Lake Ontario. Area 550 sq. m.
Simested, vil., Denmark, Jutland, 16 m. N. Viborg.
Simferopol, tn., Russia, Crimea, cap. of Taurida, on R. Salghir.
Simga, *tahsil*, Raipur dist., Cent. Provs., India. Area 1401 sq. m.
Simga, hdqrs. tn., Simga *tahsil*, Cent. Provs., India.
Simla, dist., Punjab. Area 102 sq. m.
Simla, *tahsil*, Simla dist., Punjab. Area 4 sq. m.
Simla, hdqrs. tn., Simla dist. Lat. 31° 6′ N., long. 77° 11′ E.
Simla Hill States, 23 native states around Simla. 6569 sq. m.
Simmentbal, val., Switzerland, canton Bern.
Simmering, vil., Austria, 2 m. SE. Vienna.
Simmon's Hill, S. Australia, Great Salt Lake dist.
Simnitza, tn., Roumania, on R. Danube, opposite Sistova.
Simoda. *See* **Shimoda.**
Simon's Bay, Cape Colony, on W. side of Cape of Good Hope.
Simon's Town, tn., Cape Colony. Lat. 34° 10′ S., long. 18° 30′ E.
Simplon, mtn., Switzerland. Lat. 46° 13′ N., 8° 8′ E. Alt. 11,695 ft.
Simpson River. *See* **Skeena.**
Simranta, *pargana*, Rai Bareli dist., Oudh. Area 97 sq. m.
Sim's Gap, pass in the Cocoparra Range, New South Wales.
Sim's Island. *See* **Kanacea.**
Sinai, peninsula, mostly desert, at head of Red Sea. 11,055 sq. m.
Sinai, Mount, on Sinai Peninsula. Lat. 28° 30′ N., 34° 10′ E. 7363 ft.
Sinaloa. *See* **Cinaloa.**
Sinchal Pabar, mtn., Darjiling dist., Bengal. Alt. 8607 ft.
Sincbula Hills, Jalpaiguri dist., Bengal. Alt. 6222 ft.
Sinclair Island, Fiji, one of the Yasawa group.
Sinclair's Bay, Caithness, on E. coast, 3 m. from Wick.
Sinclairtown, vil., Fife, part of Kirkcaldy, *q.v.*
Sinclairville, vil., New York, Chautauqua co., 22 m. SE. Dunkirk.
Sincora, tn., Brazil, state Bahia. Lat. 13° S., long. 41° W.
Sind, prov., Bombay. Lat. 26° N., 69° E. 48,326 sq. m.
Sinder, tn., W. Africa, Bornu.
Sindewahi, tn., Chanda dist., Cent. Provs., India. Lat. 20° 17′ N.
Sindhora, vil., Benares dist., NW. Provs., India.
Sindi, tn., Wardha dist., Cent. Provs., India.
Sindkher, tn., Berar, India. Lat. 19° 57′ N., long. 76° 10′ E.
Sindkhera, tn., Bombay. Lat. 21° 17′ N., long. 74° 50′ E.
Sines, tn., Portugal, Alemtejo, 40 m. SW. Alcacer.
Singa, pass, Bashahr state, Punjab. Alt. 17,000 ft. above sea.
Singalila Hills, Darjiling dist., Bengal. Alt. 12,042 ft.
Singampurari, vil., Madura dist., Madras.
Si-Ngan, city, China, prov. Shen-Si.
Singanallur, vil., Coimbatore dist., Madras.
Singapore, isl. (British), Malay Peninsula. Lat. 2° N.
Singapur, tn., Jaipur state, Madras.
Singa Toki River, Fiji, Viti Levu Island, enters Sovi Harbour.
Singhana, tn., Jaipur state, Rajputana. Lat. 28° 5′ N., 75° 44′ E.
Singhbhum, dist., Bengal. Area 3753 sq. m.
Singhpur, tn., Narsinghpur dist., Cent. Provs., India.
Singhpur, petty state, Bombay.
Singimari River, waters part of Kuch Behar, Bengal.
Singla River, Sylhet dist., Assam, trib. of the Surma R
Singleton, par. and vil., Sussex, near Midhurst.
Singleton, tn., N. S. Wales, co. Northumberland, 123 m. NW. Sydney.
Singpho Hills, Assam, along the E. frontier.
Singranr, vil., Allahabad dist., NW. Provs., India.
Sing-Sing, vil., New York, Westchester co., on Hudson R.
Sinigaglia, tn., Italy, prov. and 18½ m. WNW. Ancona.
Sinjbauli Sbahzadpur, tn., Oudh. Lat. 26° 24′ N., long. 82° 35′ E.
Sinking Spring, vil., Pennsylvania, Berks co., 5 m. W. Reading.
Sinnamarie, vil., French Guiana, at mouth of Sinnamarie River.
Sinnamarie River, French Guiana, falls into sea at Sinnamarie.
Sinnar, sub-div., Nasik dist., Bombay. Area 519 sq. m.
Sinnar, hdqrs. tn., Sinnar sub-div., Bombay.
Sinnimari. *See* **Sinnamarie.**
Sinope, tn., Asia Minor. Lat. 42° 2′ N., long. 35° 12′ E.
Sin Tsiang, territory, embracing Chinese Turkestan and Thian Shan.
Siobara, one of the Dang states, India.
Siohara, tn., NW. Provs., India. Lat. 29° 12′ N., long. 78° 38′ E.
Sion, tn., cap. of Valais, Switzerland. Lat. 46° 14′ N., long. 7° 22′ E.
Sioot. *See* **Siut.**
Sioux City, city, Iowa, cap. of Woodbury co.
Sioux Falls, vil., S. Dakota, cap. of Minnehaha co.
Sioux River. *See* **Big Sioux R.**
Sipbanto Island, Grecian Archipelago, SW. of Syra.
Sipra River, Central India, trib. of the Chambal.
Sipsey River, Alabama, trib. of the Tombigbee R.
Sira, *taluk*, Tumkur dist., Mysore. Area 590 sq. m.
Sira, tn., Tumkur dist., Mysore.
Siraguppa, tn., Bellary dist., Madras.
Sirajganj, sub-div., Pabna dist., Bengal. Area 946 sq. m.
Sirajganj, tn., Bengal. Lat. 24° 26′ N., long. 89° 47′ E.
Sirall, vil., Makrai state, Cent. Provs., India.
Siralkappa, tn., Mysore. Lat. 14° 20′ N., long. 75° 19′ 53″ E.
Siran River, Hazara dist., Punjab, trib. of the Indus.
Sir Arthur Gordon Range, mtns., New Guinea, 40 m. N. Maipuda.
Sirasgaon, tn., Ellichpur dist., Berar. Lat. 21° 20′ N., long. 77° 45′ E.
Siratbu, *tahsil*, Allahabad dist., NW. Provs., India.
Sir Edward Pellew Islands, N. Ter., S. Australia, Gulf of Carpentaria.
Sir George Hope Islands, N. Ter., S. Australia, in Van Diemen Gulf.
Sirbind, tract, Punjab, between the Jumna and Sutlej.
Sirbowy, vil., Brecknockshire, ¾ m. N. Tredegar.
Sirhowy River, Brecknock and Monmouthshires, trib. of the Ebbw.
Sirikul Lake, Pamir Plateau, Asia, near source of Amu Daria.
Siri Pul, tn., Afghan Turkestan, 45 m. SW. Balkh.
Sir Isaac Point, S. Australia, on Great Australian Bight.
Sir Joseph Banks' Islands, S. Australia, in Spencer Gulf.
Sirmur, hill state, Punjab. Area 1077 sq. m.
Sirohi, native state, Rajputana. Area 3020 sq. m.
Sirobi, tn., cap. of Sirohi state. Lat. 24° 53′ N., long. 72° 54′ E.
Sironcba, tn., Chanda dist., Cent. Provs., India. Lat. 18° 51′ N.
Sironj, *pargana*, Tonk state, Rajputana.
Sirpur, tn., Berar, India. Lat. 20° 10′ N., long. 77° 1′ E.
Sirsa, dist., Punjab. Area 3004 sq. m.
Sirsa, *tahsil*, Sirsa dist. Area 992 sq. m.
Sirsa, hdqrs. tn., Sirsa dist. Lat. 29° 32′ N., long. 75° 7′ E.
Sirsa, tn., Allahabad dist., NW. Provs., India.
Sirsi, sub-div., N. Kanara dist., Bombay.
Sirsi, chief tn. of above. Lat. 14° 36′ N., long. 74° 54′ E.
Sirsi, tn., NW. Provs., India. Lat. 28° 36′ N., long. 78° 39′ E.
Sirsi, guaranteed chiefship, Central India.
Sirsi, tn., Nagpur dist., Cent. Provs., India.
Sirsundi, estate, Chanda dist., Cent. Provs., India.
Sirur, sub-div., Poona dist., Bombay. Area 577 sq. m.
Sirur, tn. and cantonments, Poona dist., Bombay.
Sirutandanallur, tn., Tinnevelli dist., Madras. 8° 38′ N., 78° 35′ E
Sirvel, *taluk*, Karnul dist., Madras. Area 623 sq. m.
Sirvel, chief vil., Sirvel *taluk*, Madras.
Sir William Grant, Cape, Victoria, on coast of co. Normanby.
Sisal, spt., Mexico, Yucatan, 30 m. NW. Merida.
Sisang-Chandla, petty state, Bombay.
Siseholi, tn., E. Roumelia, on Black Sea.
Sisotar, tn., Ballia dist., NW. Provs., India.
Sissaindi, tn., Lucknow dist., Oudh.
Sissana, tn., Rohtak dist., Punjab.
Sissek, tn., Hungary. Lat. 45° 30′ N., long. 16° 23′ E.
Sissinghurst, eccl. dist. and vil., Kent, close to Cranbrook.
Sisteron, tn., France, Basses-Alpes, 24 m. WNW. Digne.
Siston, par. and vil., Gloucestershire, 6 m. NE. Bristol.
Sistova, tn., Bulgaria, on R. Danube.
Siswai, tn., Kotah state, Rajputana, India.
Sitalpur, vil., Sarau dist., Bengal, India.
Sitamarhi, sub-div., Muzaffarpur dist., Bengal. Area 1014 sq. m.
Sitamarhi, hdqrs. tn., Sitamarhi sub-div Lat. 26° 35′ N., 85° 31′ E.
Sitamau, native state, Central India. Area 350 sq. m.
Sitamau, chief tn., Sitamau state. Lat. 24° N., long. 75° 23′ E.
Sitanagar, tn., Damoh dist., Cent. Provs., India.
Sitanagaram Hills, Madras, Kistna dist
Sitapur, div., Oudh. Area 7555 sq. m.
Sitapur, dist., Oudh. Area 2251 sq. m.
Sitapur, *tahsil*, Sitapur dist., Oudh. Area 569 sq. m.
Sitapur, *pargana*, Sitapur dist., Oudh. Area 115 sq. m.
Sitapur, hdqrs. tn., Sitapur dist. Lat. 27° 34′ N.
Sitapur, tn., Banda dist., NW. Provs., India.
Sitarampalli, tn., Ganjam dist., Madras.
Sithney, par. and vil., Cornwall, NW. of Helston.
Sitka, vil., cap. of Alaska, on Baranoff I. Lat. 57° N., 135° W.
Sitpur, vil., Muzaffargarh dist., Punjab, India.
Sittard, tn., Netherlands, 13 m. NE. Maestricht.
Sit-taung, tn., Lower Burma. Lat. 17° 26′ N., long. 96° 57′ E.
Sit-taung River, Lower Burma, falls into Gulf of Martaban.
Sitten. *See* **Sion.**
Sittingbourne, spt. and par., Kent, 16 m. NW. Canterbury.
Siu-An-Hoa, city, China, Pi-Che-Li, 90 m. NW. Pekin.
Sint, tn., Egypt, on R. Nile, 227 m. S. Cairo.
Sivaganga, estate, Madura dist., Madras. Area 1220 sq. m.
Sivaganga, chief tn. of above. Lat. 9° 51′ N., long. 78° 31′ E.
Sivaganga Hill, Mysore. Lat. 13° 10′ N., 77° 17′ E. Alt. 4559 ft.
Sivagiri, tn., Tinnevelli dist., Madras. Lat. 9° 20′ N., long. 77° 28′ E.
Sivakasi, tn., Tinnevelli dist., Madras. Lat. 9° 27′ N., long. 77° 50′ E.
Sivas, tn., Asiatic Turkey. Lat. 39° 45′ N., long. 37° E.
Sivasb, lagoon, on E. side of the Crimea.
Siverly, bor., Pennsylvania, Venango co.
Siwalik Hills, Dehra Dun dist., NW. Provs., India.
Siwan, vil., Ballia dist., NW. Provs., India.
Sixmilebridge, vil., co. Clare, on R. Owenogarney, 12 m. SE. Ennis.
Sixteenmile Creek, Ontario, Halton co., falls into Lake Ontario.
Siyana, tn., NW. Provs., India. Lat. 28° 37′ N., long. 78° 6′ E.
Skagen, vil., Denmark, near Cape Seaw.
Skager Rack, arm of North Sea, between Norway and Jutland.
Skagit River, Canada and United States, falls into Puget Sound.
Skagstöls Tind, mtn., Norway. Lat. 61° 20′ N. Alt. 8390 ft.
Skalitz, tn., Hungary, on R. March, 54 m. NW. Neutra.
Skaneateles, vil. and tnshp., New York, Onondaga co.
Skaneateles Falls, ham., New York, Onondaga co., 3 m. N. of above.
Skaneateles Lake, New York, Onondaga and Cayuga cos.
Skaptar Jökull, active volcano in SE. of Iceland.
Skara, tn., Sweden, 27 m. SW. Mariestad.
Skarahorg, län, Sweden, 167 m. WSW. Stockholm.
Skarweather Sand, shoal, Glamorganshire, off Swansea Bay.
Skaw, The, cape, in extreme N. of Denmark.
Skean, Longb, cos. Sligo and Roscommon, 7 m. from Boyle.
Skeen, tn., Norway, cap. of Bratsberg.
Skeena River, British Columbia, falls into Pacific in lat. 54° 10′ N.
Skeghy, par. and vil., Nottinghamshire, 3 m. W. Mansfield.
Skegness, tn. and par., Lincolnshire, on coast.
Skeleton Lake, Ontario, Muskoka co.
Skellefteå, vil. and par., Sweden, Westerbotten län, on R. Skellefteå.
Skellefteå River, Sweden, falls into Gulf of Bothnia.
Skelligs, Ths, rocks, 10 m. SW. Valentia Island, co. Kerry.
Skelmanthorpe, tn. and tnshp., W. Riding, Yorkshire.
Skelmersdale, tn. and tnshp., Lancashire, 4½ m. SE. Ormskirk.
Skelmorlie, vil. and par., Ayrshire, par. partly in Renfrewshire.
Skelton-in-Cleveland, tn., par., and tnshp., N. Riding, Yorkshire.

Skene, par. and hamlet, co. and 8¾ m. W. Aberdeen.
Skene, Loch, Dumfriesshire, 11 m. NE. Moffat.
Skene, Mount, Victoria, peak of the Great Dividing Range.
Skerdmore Island, co. Galway, 9 m. off Golam Head.
Skerky Island, co. Kerry, in Kenmare R.
Skerne River, Durham, trib. of the Tees at Croft.
Skerries, spt., co. and 18 m. N. Dublin, and 4 m. SE. Balbriggan.
Skerries, Out, islands, Shetland, Nesting par.
Skerries, Pentland. *See* **Pentland Skerries.**
Skerries, The, islands, off coast of co. Dublin.
Skerries, The, islands, off coast of co. Antrim, near Portrush.
Skerries, The, name for numerous groups of rocks, Scotland.
Skerry, par., co. Antrim, on R. Braid, 7 m. NE. Ballymena.
Skerryvore Lighthouse, Atlantic, off Tyree Island.
Skerton, tnship., Lancashire, on R. Lune, suburb of Lancaster.
Skervulle Island, Inner Hebrides, Argyllshire.
Sketty, eccl. dist., Glamorgan, SW. of Swansea.
Skewen, eccl. dist., Glamorgan, N. of Neath.
Skiatho, tn., cap. of Skiatho Island, Grecian Archipelago.
Skiatho Island, N. Sporades, Grecian Archipelago.
Skibbereen, spt., co. and 54 m. SW. Cork, on R. Ilen.
Skiddaw, mtn., in centre of Cumberland. Alt. 3054 ft.
Skiddaw, mtn., New Zealand, co. Amuri.
Skidegate Channel, British Columbia, Queen Charlotte Islands.
Skidegate Inlet, British Columbia Queen Charlotte Islands.
Skien. *See* **Skeen.**
Skierniewice, tn., Poland, 42 m. WSW. Warsaw.
Skinburness, vil., Cumberland, 1½ m. from Silloth.
Skincuttle Inlet, British Columbia, Queen Charlotte Islands.
Skipton, parl. div., N. div. W. Riding, Yorkshire.
Skipton-in Craven, tn., par., and tnship., W. Riding, Yorks, on R. Aire.
Skirbeck, par., Lincolnshire, within Boston. Area 3799 acres.
Skircoat, tnship., W. Riding, Yorkshire, S. of Halifax.
Skirrid Fawr, mtn., Monmouthshire, 4 m. NE. Abergavenny.
Skitter Ness, headland, Lincolnshire, on the Humber, 3 m. SE. Hull.
Skive, tn., Denmark, Jutland, 17 m. NW. Viborg.
Skivra. *See* **Skvra.**
Sköfde, tn., Sweden, 22 m. SSW. Mariestad.
Skomer Island, Pembrokeshire, in St. Bride's Bay.
Skoot River, British Columbia, trib. of the Stickeen R.
Skopelo, one of the Sporades, Grecian Archipelago.
Skopla. *See* **Uskup.**
Skopin, tn., Russia, gov. and 52 m. S. Riazan.
Skowhegan, vil. and tnship., Maine, cap. of Somerset co.
Skreen, barony, mid co. Meath. Area 40,890 acres.
Skreen, par., co. Sligo, on coast. Area 1366 acres.
Skull, par. and vil., co. Cork, on Skull Harbour, Roaringwater Bay.
Skunk River, Iowa, trib. of the Mississippi in Henry co.
Skvra, tn., Russia, 60 m. SW. Kiev.
Skye, isl., Inner Hebrides, Inverness-shire. Lat. 57° 20′ N.
Skyros Island, Grecian Archipelago, 24 m. NE. Eubœa.
Slad, eccl. dist. and vil., Gloucestershire, NE. of Stroud.
Slade Point, Queensland, N. Kennedy. 10 m. N. Mackay.
Slagelse, tn., Denmark, on Zealand Island, 10 m. NE. Corsoer.
Slaidburn, par., tnship., and vil., W. Riding, Yorks, on R. Hodder.
Slains, par., Aberdeenshire, on coast, E. of Ellon.
Slaithwaite, tn. and tnship., W. Riding, Yorkshire, on R. Colne.
Slamannan, vil., Stirlingshire, 5½ m. from Falkirk.
Slane, par. and vil., co. Meath, on R. Boyne, 8 m. W. Drogheda.
Slane, Lower, barony, N. co. Meath. Area 26,224 acres.
Slane, Upper, barony, N. co. Meath. Area 29,211 acres.
Slaney River, Leinster, falls into Wexford Harbour.
Slasher Reef, off Queensland, on Great Barrier Reef.
Slateford, vil., co. and 2 m. SW. Edinburgh.
Slate Islands, Argyllshire, include Easdale, Shuna, etc.
Slate Islands, Ontario, in Lake Superior.
Slater, vil., Missouri, Saline co., 11 m. NE. Marshall.
Slatersville, tn., Rhode Island, Providence co.
Slatina, tn., Roumania, on R. Aluta, 100 m. W. Bucharest
Slatina, tn., Hungary. Lat. 45° 40′ N., long. 17° 40′ E.
Slatington, vil., Pennsylvania, Lehigh co., on Lehigh R.
Slatoust, tn., Russia, Astrakhan, gov. Ufa.
Slaugham, par., Sussex, 3½ m. from Cuckfield. Area 5842 acres.
Slave Coast, part of Guinea, Africa. Lat. 7° N., long. 3° E.
Slave Lake, Great. *See* **Great Slave Lake.**
Slave River, Athabasca, falls into Great Slave Lake.
Slavlansk, tn., Russia, gov. Kharkov, on R. Toré.
Slavonia, crown-land, Hungary. 45° 30′ N. 8987 sq. m.
Sleaford, tn., par., and tnship., Lincolnshire, 121 m N. London.
Sleaford, parl. div., Lincolnshire.
Sleaford Bay, S. Australia, on S. coast of co. Flinders.
Slea River, Lincolnshire, joins the Witham.
Sleat, par., Skye, Inverness-shire, on Sound of Sleat.
Sleat, Sound of, between Skye and Inverness-shire.
Sleat Point, cape, Skye, Inverness-shire.
Sleepers' Islands, Hudson Bay, Arctic America. Lat. 58° N.
Sleswick. *See* **Schleswig.**
Sley, The. *See* **Schlei Fiord.**
Sleydinge, vil., Belgium, 7 m. NW. Ghent.
Sliedrecht, vil., Holland, on R. Meuse, 4 m. E. Dort.
Slievardach, barony, co. Tipperary. Area 90,773 acres.
Slieve Bane, mtn., co. Dublin, S. of Tallaght. Alt. 2128 ft.
Slieve Beg, summit of Mourne Mountains, co. Down. Alt. 2384 ft.
Slieve Binglan, peak, Mourne Mountains, co. Down. Alt. 2449 ft.
Slieve Bloom, hills, King's and Queen's cos. Lat. 53° 4′ N.
Slieve Car, mtn., NW. co. Mayo, Erris barony. Alt. 2369 ft.
Slieve Donard, peak, Mourne Mtns., co. Down. Lat. 54° 10′ N. 2796 ft.
Slievemargy, barony, SE. Queen's co. Area 35,490 acres.
Slieve Mish, mtns., mid co. Kerry. Alt. 2796 ft.
Slieve Miskish, mtns., co. Cork, overlooking Bantry Bay.
Slieve More, peak, Mourne Mountains, S. co. Down. Alt. 2443 ft.
Slieve More, mtn., co. Mayo, on Achill Island. Alt. 2217 ft.
Slieve Muck, peak, Mourne Mountains, S. co. Down. Alt. 2198 ft.
Slieve-na-Man, mtn., co. Tipperary, 6 m. from Fethard.
Slieve Snaght, East, mtn., co. Donegal, 6 m. NE. Buncrana.
Slieve Snaght, West, peak, Derryveagh Mountains, co. Donegal.
Sligo, co., Connaught, Ireland, W. of Leitrim.
Sligo, spt., co. tn. of Sligo. Lat. 54° 16′ N., long. 8° 30′ W.
Sligo, bor., Pennsylvania, co. and 10 m. SW. Clarion.
Sligo Bay, co. Sligo, includes Ballysadare and Drumcliff Bays.
Sliguff, par., co. Carlow, on R. Barrow. Area 6757 acres.
Slipper Island, New Zealand, off E. coast co. Thames.
Slippery Rock, bor., Pennsylvania, Butler co
Sliven, tn., Roumelia. Lat. 42° 40′ N., long. 26° 38′ E.
Sloan's Station, vil., Ohio, Jefferson co., on Ohio R.
Slobodskoi, tn., Russia, gov. and 23 m. E. Viatka.
Slock na-Marra Race, between Rathlin Island and co. Antrim.
Slonim, tn., Russia, Grodno. Lat. 52° 45′ N., 25° 30′ E.
Slough, tn., Buckinghamshire, 18½ m. W. London.
Sloy, Loch, Dumbartonshire, at foot of Ben Vorlich.
Sluin, tn., Hungary. Lat. 45° 7′ N., long. 15° 33′ E.
Sluis. *See* **Sluys.**
Slutsk, tn., Russia, gov. and 63 m. SW. Minsk.
Sluys, tn., Netherlands, Zealand, 10 m. NE. Bruges.
Slyne Head, islet, off co. Galway. Lat. 53° 24′ N., long. 10° 10′ W.
Smaalenene, amt, Norway, on Christiania Fiord.
Smallbridge, eccl. dist. and vil., Lancashire, on R. Roch.
Smallcounty, barony, co. Limerick. Area 44,424 acres.
Small Heath, eccl. dist., Warwickshire, near Birmingham.
Small Isles, insular par., Argyll and Inverness shires.
Smallmouth Sands, shoal off coast of Dorset.
Smallthorne, tn., Staffordshire, 2 m. NE. Burslem.
Smarden, par. and vil., Kent, on R. Beult. Area 5387 acres.
Smart's Island, Newfoundland, in Bonavista Bay.
Smeaton, tnship., Victoria, co Talbot, 114 m. NW. Melbourne.
Smethport, bor., Pennsylvania, cap. of McKean co.
Smethwick, tn., Staffordshire, near Birmingham.
Smethwick, West, eccl. dist., Staffordshire, Harborne par.
Smichow, vil., Bohemia, near Prague.
Smithfield, tn., New South Wales, co. Cumberland, 20 m. S. Sydney.
Smithfield, tn., S. Australia, co. and 19 m. N. Adelaide.
Smithfield, vil. and tnship., N. Carolina, cap. of Johnston co.
Smithfield, vil. and tnship., Ohio, Jefferson co., 13 m. SW. Steubenville.
Smithfield, tn., Orange River Col., S. Africa. Lat. 30° 6′ S.
Smithfield, vil., Pennsylvania, Fayette co., 10 m. S. Uniontown.
Smithfield, vil., Utah, Cache co., 7 m. N. Logan.
Smithfield, vil., Virginia, Isle of Wight co., 25 m. NW. Norfolk.
Smith Island, Fiji, one of the Hudson group.
Smith Islands, Australia, Great Barrier Reef.
Smith Point, N. Territory, S. Australia, Coburg Peninsula.
Smith Reef, Fiji, 3 m. SSW. Tabutha Island.
Smith River, Queensland, falls into Gulf of Carpentaria.
Smithsburg, vil., Maryland, Washington co., 9 m. E. Hagerstown.
Smith's Falls, vil., Ontario, co. Lanark, on Rideau Canal.
Smith's Island, Nova Scotia, in Gulf of St. Lawrence.
Smith Sound, from Baffin Bay to Arctic Ocean.
Smith Sound, New Zealand, in coast of co. Fiord.
Smith's Point, Virginia, on Chesapeake Bay.
Smithton, vil., Dumbartonshire, 2½ m. from Cumbernauld.
Smithton, vil., Pennsylvania, Westmoreland co., 16 m. SW. Greensburg.
Smithtown, tn., New South Wales, 306 m. N. Sydney.
Smithtown Branch, vil., New York, co. and 6 m. from Suffolk.
Smithville, vil. and tnship., N. Carolina, cap. of Brunswick co.
Smithville, vil., Ohio, Wayne co., 6 m. NE. Wooster
Smithville, vil., Tennessee, cap. of De Kalb co.
Smithville, vil., Ontario, Lincoln co., 8 m. from Grimsby.
Smithwick Shoal, E. Riding, Yorkshire, on Bridlington Bay.
Smoky Cape, New South Wales, co. Macquarie. Lat. 30° 53′ S.
Smoky Hill River, Kansas, joins the Solomon R.
Smoky River, Athabasca, falls into the Peace R.
Smölen Island, Norway, 3 m. WSW. Hitteren.
Smolensk, gov., Russia. Area 21,638 sq. m.
Smolensk, city, cap. of above. Lat. 54° 40′ N., long. 32° E.
Smyrna, spt., Asia Minor. Lat. 38° 30′ N., long. 27° 10′ E.
Smyrna, vil., Delaware, Kent co., on Duck Creek.
Smyth, Mount, Queensland, dists. Leichhardt and S. Kennedy.
Smyth Bay, Ontario, Grand Manitoulin Island.
Smythesdale, bor. and tnship., Victoria, co. Grenville.
Snaasen, tn., Norway. Lat. 64° 14′ N., long. 12° 10′ E.
Snae Fell, highest mtn. in Isle of Man. Alt. 2034 ft.
Snainton, vil., tnship., N. Riding, Yorkshire, 9 m. SW. Scarborough.
Snaith, tn., par., and tnship., W. Riding, Yorkshire
Snake Island, Ontario, in Lake Simcoe.
Snake Island, Victoria, co. Bulu-Bulu, in Corner's Inlet.
Snake River, flows through Wyoming, Idaho, and Washington.
Snake River, Minnesota, trib. of the St. Croix R.
Snake River, Nebraska, trib. of the Niobrara R.
Snarino River, Alberta, trib. of the Athabasca R.
Sneehaetten, mtn., peak of Dovrefield, Norway. Alt. 7565 ft.
Sneek, tn., Netherlands, Friesland.
Sneem, vil., co. Kerry, 15 m. SW. Kenmare
Sneeuwbergen, mtns., Cape Colony. Alt. 8500 ft.
Snenton, par., in co. and bor. of Nottingham.
Snetterton, par., Norfolk, 4 m. SW. Attleborough.
Snettisham, vil. and par., Norfolk, 10¼ m. N. King's Lynn.
Sneyd, eccl. dist., Staffordshire, Burslem par.
Sniatyn, tn., Austria, Galicia, on R. Pruth.
Snizort, par., Skye, Inverness-shire. Lat. 57° 30′ N., long. 6° 18′ W.
Snizort, Loch, sea arm, in NW. of Skye, Inverness-shire.
Snoddy's Mill, vil., Indiana, Fountain co., on Coal Creek.
Snodland, par. and vil., Kent, on R. Medway, 6 m. SW. Rochester.
Snohomish River, Washington, falls into Admiralty Inlet.
Snowdon, mtn., Carnarvonshire. Alt. 3571 ft. Lat. 53° 4′ N.
Snowdon, Mount, New Zealand, co. Collingwood.
Snow Hill, vil. and tnship., Maryland, cap. of Worcester co.
Snow Hill, vil., New Jersey, Camden co., 2½ m. S. Haddonfield.
Snow Mass Mountain, Colorado, Elk Range. Lat. 39° N., long. 107° W.
Snow Shoe, vil. and tnship., Pennsylvania, Centre co.
Snowtown, dist., S. Australia, co. Daly, 92 m. N. Adelaide.
Snowy Lake, Quebec, source of the Montmorency R.
Snowy River, New South Wales and Victoria, flows 200 m. S. to sea
Snydale, tnship., W. Riding, Yorkshire, 4 m. W. Pontefract.
Soap Rock, on coast of Cornwall, 2½ m. NW. Lizard Head.
Soar River, English midlands, trib. of the Trent R.
Soay Island, Skye, in Loch Skavaig.
Soberton, par. and vil., Hants, 4 m. E. Bishop Waltham.
Sobhapur, tn., Hoshangabad dist., Cent. Provs., India.
Sohnali River, Khulna dist., Bengal, trib. of the Kholpetua.
Sobral, tn., Brazil, prov. and 130 m. WNW. Ceará.
Sobraon, vil., Punjab. Lat. 31° 7′ N., long. 74° 54′ E. Battle 1846.
Sochaczew, tn., Poland, 28 m. W. Warsaw.
Social Circle, vil. and tnship., Georgia, Walton co.
Society Islands, Pacific Ocean. Lat. 19° S., long. 150° W.
Socorro, tn., Colombia, Boyaca, 65 m. SW. Pamplona.
Socorro, vil., New Mexico, cap. of Socorro co., on Rio Grande.
Socotra, isl., Indian Ocean. Lat. 12° 30′ N., long. 50° E 1000 sq. m.
Soda Lake, Louisiana, Caddo par., S. of Caddo Lake.
Soddy, vil., Tennessee, Hamilton co., 20 m. N. Chattanooga.
Söderfors, vil., Sweden, 37 m. from Upsala, on Dal-elf.
Söderhamn, spt., Sweden. Lat. 61° 20′ N., long. 17° E
Söderköping, tn., Sweden, 25 m. ENE. Linköping.
Södermanland, län, Sweden. Lat. 59° N., long. 17° E.
Sod Island, off co. Limerick, in estuary of the Shannon.
Sodus, vil. and tnship., New York, Wayne co., on Lake Ontario.
Sodus Bay, opening off Lake Ontario, Wayne co., New York.
Soentha Kalan, vil., Jaunpur dist., NW. Provs., India.
Soerabaya, spt., Java, on N. coast.
Soerakarta, tn., Java, near its centre.
Söest, tn., Westphalia, 13 m. NNE. Arnsberg.
Sofala, dist., E. Africa. Belongs to Portugal.
Sofala, tn., cap. of above. Lat. 20° 3′ S., long. 34° 29′ E.
Sofala, tnship., New South Wales, 149 m. NW. Sydney.
Sofia, tn., cap. of Bulgaria. Lat. 42° 45′ N., long. 23° 15′ E.
Sofru, tn., Morocco, 18 m. from Fez.
Sogama, tn., Soudan, Bornu kingdom.
Sognefield, part of the Dovrefield Mountains, Norway.
Sogne Fiord, sea arm, Norway, Bergen. Lat. 61° N., long. 6° E.
Sohagpur, *tahsil*, Hoshangabad dist., Cent. Provs., India.
Sohagpur, hdqrs. tn. of above. Lat. 27° 52′ N., long. 78° 1′ E.
Soham, tn. and par., Cambridgeshire, 5 m. SE. Ely.
Sohan River, Punjab, trib. of the Indus.
Sohar, tn., Arabia, on the coast, 120 m. WNW. Muscat.
Sohawal, native state, Cent. India. Area 240 sq m.
Sohawal, chief tn. of above. Lat. 24° 34′ N, long. 80° 48′ E.
Sohi-ong, petty state, Assam, India.
Sohna, tn., Punjab, Gurgaon dist. Lat. 28° 14′ N., long. 77° 7′ E.
Soho St. Anne, par., Middlesex, Westminster
Sohwal, vil., NW. Provs., India. Lat. 25° 33′ N., long. 83° 41′ E.
Soignies, tn., Belgium, on R. Senne, 22 m. SW. Brussels.
Soissons, tn., France. Lat. 49° 25′ N., long. 3° 30′ E.
Sojitra, tn., Baroda. Lat. 22° 32′ N., long. 72° 46′ E.
Sokal, tn., Austria, Galicia, on R. Bug.
Soke, The, liberty, Hants, formerly part of Winchester.
Soken, The, dist., Essex, comprising three parishes.
Sokoto, kingdom, Soudan. Area 173,750 sq. m.
Sokoto, city, cap. of above. Lat. 12° 59′ N., long. 5° 12′ E.
Solan, cantonment and sanitarium, Simla, Punjab.
Solana, tn., Spain, 27 m. E. Ciudad Real.
Soldau, tn., East Prussia, on R. Soldau, 80 m. SE. Marienburg.
Soldier River, Iowa, trib. of the Missouri in Harrison co.
Soldin, tn., Brandenburg, 25 m. NE. Küstrin.
Soledad, tn., Argentine Republic, prov. Santa Fé.
Solent, The, sound, between Isle of Wight and Hants. Lat. 50° 42′ N.
Solesmes, tn., France, Nord. 12 m. E. Cambrai.
Solenre, cant., Switzerland. Area 303 sq. m.
Soleure, tn., cap. of above. Lat. 47° 12′ N., long. 7° 32 E.
Solferino, vil. and battlefield, Italy, 20 m. NW. Mantua.
Solferino, mineral dist., New South Wales, 520 m. NE. Sydney
Solihull, tn. and par., Warwickshire, 6½ m. SE. Birmingham.
Solimoens. *See* **Amazon.**
Solingen, tn., Rhenish Prussia, 19 m. from Cologne.
Solipaca, tn., Italy, prov. and 15 m. NE. Caserta.
Solitary Islands, New South Wales, off coast of co. Fitzroy.
Solling, Mount, Germany. Lat. 51° 43′ N., long. 9° 38′ E.
Solloghodmore, par., co. and 4 m. from Tipperary.
Solnhofen, tn., Germany. Lat 48° 57′ N., long. 11° 5′ E.
Solo. *See* **Soerakarta.**
Solofra, tn., Italy, prov. and 7 m. SE. Avellino.
Solola, tn., Central America, 85 m. NW. Guatemala.
Solomon City, vil., Kansas, Dickinson co., on Solomon R.
Solomon Islands. *See* **Salomon Islands.**
Solomon River, Kansas, trib. of the Smoky Hill R.
Solomon's Island, Maryland, in Patuxent R.
Solor Islands, Malay Archipelago, E. of Flores.
Solothurn. *See* **Soleure.**
Solt, tn., Hungary, 48 m. S. Buda-Pesth.
Solta Island, Dalmatia, W. of Brazza.
Solva, spt., Pembrokeshire, on St. Brides Bay, 3 m. E. St. Davids
Solway Firth, arm of Irish Sea. Lat. 54° 52′ N., long. 3° 30′ W.
Somain, tn., France, dep. Nord, 3½ m. SE. Douai.
Somal Land, E. Africa, between Abyssinia and the Equator.
Soma-male, sacred peak of the W. Ghats, Coorg, India.
Somastipur, vil., Bengal, Darbhangah dist.
Somberby-by-Grantham, par. and vil., Lincolnshire. Area 2990 acres.
Somborne, Kings. *See* **Kings Somborne.**
Sombrerete, tn., Mexico, 65 m. NW. Zacatecas.
Sombrero Island, one of the Windward Islands.
Somercotes, North, par. and vil., Lincolnshire, 10 m. NE. Louth.
Somergem, tn., Belgium, 8 m. from Ghent.
Somerset, vil., Quebec, co. Megantic, 49 m. SW. Quebec.
Somerset, set., Queensland, co. N. Cook, 1500 m. from Brisbane.
Somerset, vil., Kentucky, cap. of Pulaski co., 79 m. S. Lexington.
Somerset, vil., Ohio, Perry co., 7 m. NW. New Lexington.
Somerset, bor., Pennsylvania, Somerset co., 70 m. SE. Pittsburg.
Somerset, East, tn., Cape Colony, 8 m. W. Graham's Town.
Somerset, North. *See* **North Somerset.**
Somersetshire, co., England. Lat. 51° N. 1,049,812 acres.
Somersham, tn., Huntingdonshire, 5½ m. NE. St. Ives.
Somers Islands. *See* **Bermuda Islands.**
Somerton, tn. and par., Somersetshire, 5 m. NE. Langport.
Somerton, vil., New South Wales, co. Parry, 273 m. N. Sydney.
Somerville, former city, Massachusetts, now in Boston.
Somerville, vil., New Jersey, cap. of Somerset co., on Raritan R.
Somerville, vil., Tennessee, cap. of Fayette co., 13 m. N. Moscow.
Somerville, tn., Victoria, co. Mornington, 35 m. SE. Melbourne.
Somerville Island, British Columbia. Lat. 54° 50′ N., long. 128° 10′ W.
Somma, tn., Italy, 4 m. SE. Lago Maggiore.
Somma, tn., Italy, 9 m. E. Naples.
Sommariva del Bosco, tn., Italy, Coni, 8 m. SE. Carmagnola.
Somme, dep., France, on English Channel. 2379 sq. m.
Sommen, Lake, Sweden, 15 m. E. Lake Wetter. Area 200 sq. m.
Sommerda, tn., Prussian Saxony, on the Unstrut.
Sommerfeld, tn., Brandenburg, 44 m. SSE. Frankfort.
Somme River, France, falls into the English Channel.
Sommières, tn., France, dep. Gard, 17 m. SW. Nîmes.
Somna, vil., Aligarh dist., NW. Provs., India.
Somnath, tn., Junagarh, India. Lat. 22° 4′ N., long. 71° 26′ E.
Somonauk, vil. and tnship., Illinois, De Kalb co., 61 m. SW. Chicago.
Somosierra, tn., Spain. Lat. 41° 0′ N., long. 3° 36′ W.
Somo Somo, tn., Fiji, on Tiviuni Island.
Somo Somo Strait, Fiji, between Tiviuni and Vanua Levu.
Sompet, *taluk*, Ganjam dist., Madras. Area 54 sq. m.
Sompet, hdqrs. tn., Sompet *taluk*, Madras.
Somsa Parwat, peak, W. Ghats, Madras. Lat. 13° 8′ N., 75° 18′ E.
Somwarpet, tn., Coorg, India.
Sonal, tn., Bombay, Ahmednagar dist. Lat. 19° 23′ N., 74° 54′ E.
Sonal, tn., Muttra dist., NW. Provs., India.
Sonai, branch between the Brahmaputra and Kalang, Assam.
Sonal River, Assam, trib. of the Barak R.
Sonala, tn., Akola dist., Berar, India.
Sonamukhi, vil., Bankura dist., Bengal.
Sonapur, vil., Kamrup dist., Assam. Lat. 26° 16′ N., long. 91° 40′ E.
Sonapur, vil. and anc. port, Ganjam dist., Madras.
Sonargaon, vil., Dacca dist., former Mohammedan cap., E. Bengal.
Sonbarsa, vil., Ballia dist., NW. Provs., India.
Sonharsa, tn., Bhagalpur dist., Bengal.
Soncino, tn., Italy, 20 m. NNW. Cremona, on the Oglio.
Sonda, tn., N. Kanara dist., Bombay.
Sonderburg, tn., Prussia, on Alsten Island.
Sondershausen, tn., Germany, cap. of Schwarzburg-Sondershausen.
Söndre Bergenhuus, amt, Norway, includes Bergen.
Söndre Trondhjem, amt, Norway.
Sondrio, prov., Lombardy, Italy. Area 1259 sq. m.
Sondrio, tn., Italy, cap. of Sondrio prov., 43 m. NE. Bergamo.
Songarh, vil., Baroda state, India.
Songarh, petty state, Bombay, India.
Songhay, dist., Soudan, S. of the Sahara.
Songir, tn., Khandesh dist., Bombay. Lat. 21° 8′ N., long. 75° 4′ E.
Song-ka River, Tonquin. Lat. 23° N., long. 103′ E.
Song-Kiang, city, China, prov. Kiang-Su.
Songwe River, between German and British E. Africa.
Sonkh, tn., NW. Provs., India. Lat. 27° 29′ N., long. 77° 52′ E.
Sonmiani, spt., Baluchistan, 52 m. NW. Karachi.
Sonneberg, tn., Germany, 12 m. NE. Coburg.
Sonnenburg, tn., Prussia, 19 m. NNE. Frankfort-on-Oder.
Sonning, par., tnship., and vil., Berks and Oxfordshire.
Sonora, vil., California, 90 m. SE. Sacramento.
Sonora, state, NW. Mexico. Area 77,546 sq. m.
Sonora, tn., Mexico, Sonora state, on R. Sonora.
Sonora River, Mexico, Sonora state. Lat. 29° 30′ N., long. 111° W.
Sonpat, *tahsil*, Delhi dist., Punjab. Area 454 sq. m.
Sonpat, hdqrs. tn., Sonpat *tahsil*, Punjab.
Sonpur, native state, Cent. Provs., India. 906 sq. m.
Sonpur, estate, Chhindwara dist., Cent. Provs., India.
Sonpur Binka, tn., Sonpur state, Cent. Provs., India.
Sonpur Manda, vil., Sonpur state, Cent. Provs., India.
Son River, India, trib. of the Ganges, 10 m. above Dinapur.
Sonsari, estate, Cent. Provs., India, Chanda dist.
Sonseca, tn., Spain, 8 m. S. Toledo.
Sonsonate, tn., in and 50 m. WSW. San Salvador.
Son-tay, prov. and tn., Tonquin, NW. of Hanoi.
Sonwani, vil., NW. Provs., India. Lat. 25° 46′ N., long. 84° 20′ E.
Soothill, tnship., W. Ridiug, Yorks, partly in Dewsbury.
Sophia. *See* **Sofia.**
Sop Island, Newfoundland, in White Bay.
Sops Arm, Newfoundland, branch of White Bay.
Sora, city, Italy, Caserta, on the Garigliano.
Sorab, *taluk*, Shimoga dist., Mysore. Area 438 sq. m.
Soracabo, tn., Brazil, state and 50 m. W. São Paulo.
Soragna, tn., Italy, 18 m. NW. Parma.
Soraon, *tahsil*, Allahabad dist., NW. Provs., In
Soraon, hdqrs. vil., Soraon *tahsil*, NW. Provs., India.
Sorata, tn., Bolivia, 57 m. NW. La Paz.
Sorata, two mtns., Bolivia. 21,043 and 21,286 ft. 16° S., 68° 30′ W
Sorath, div., Kathiawar, Bombay. Area 5387 sq. m.
Soran, tn., Brandenburg, 56 m. SSE. Frankfort.
Sorbie, par. and vil., Wigtownshire, on Wigtown Bay.
Sorel, tn., Quebec, cap. of Richelieu co., on Richelieu R.
Sorell, tn., Tasmania, co. Pembroke, 15 m. from Hobart.
Sorell, Cape, Tasmania, N. extremity of co. Montgomery.
Sorell, Lake, Tasmania, co. Somerset. Area 12,300 acres.

Sorell, Mount, Tasmania, co. Franklin, E. of Macquarie R.
Sorel Point, headland, on N. coast of Jersey, Channel Islands.
Soresina, tn., Italy, 14 m. from Cremona.
Soria, prov., Spain, Old Castile. Area 5700 sq. m.
Soria, city, cap. of above, on R. Douro. Lat. 41° 50′ N., long. 2° 35′ W.
Soriano, tn., Italy, 7 m. E. Viterbo.
Sorn, par. and vil., Ayrshire, on R. Ayr, 4½ m. E. Mauchline.
Sorocaba. *See* **Soracabo.**
Soroka, tn., Russia, Bessarabia, on R. Dniester.
Soroksar, tn., Hungary, 18 m. from Buda-Pesth.
Soron, tn., Etah dist., NW. Provs., India.
Sorrento, tn., Italy, at S. end of Gulf of Naples.
Sorrento, tn., Victoria, co. Mornington, 30 m. S. Melbourne.
Sorso, tn., Sardinia, 6 m. S. Sassari.
Sortino, tn., Sicily, 19 m. NW. Syracuse.
Sosnitsa, tn., Russia, gov. and 64 m. E. Chernigov.
Söst. *See* **Soest.**
Sosva River, Siberia, trib. of the Obi at Berezov.
Sotteville-les-Rouen, vil., France, 4 m. S. Rouen.
Soucook River, New Hampshire, trib. of the Merrimack.
Soudan, region, Africa. Lat. 15° N., long. 10° E Densely peopled.
Sonderton, vil., Pennsylvania, Montgomery co.
Souillac, tn., France, dep. Lot, on the Dordogne R.
Soul, city, cap. of Corea, on R. Ham.
Sound, The, channel between Cattegat and Baltic Sea.
Sounding Creek, Assiniboia, falls into Sounding Lake.
Sounding Lake, Saskatchewan, at foot of Neutral Hills.
Soungaria, div., NW. China. Area 148,000 sq. m.
Sour, spt., Syria, 28 m. NE. Acre, on site of Tyre.
Soure, tn., Portugal, Estremadura, 13 m NW. Pombal.
Souris, spt., Prince Edward Island, 52 m. from Charlottetown.
Souris River, Assiniboia and Manitoba, trib. of the Assiniboine R.
South Abington, vil. and tnshp., Massachusetts, Plymouth co.
South Acton, eccl. dist., Middlesex, near Hammersmith.
Southall, tn., Middlesex, 9½ m. W. London.
Southam, tn. and par., co. and 9 m. SE. Warwick.
South Amboy, vil. and tnshp., New Jersey, Middlesex co.
South America. *See* **America, South.**
Southampton, spt., Hants, on Southampton Water.
Southampton, vil. and tnshp., New York, Suffolk co., on Atlantic.
Southampton, Cape, Hudson Bay. Lat. 62° 6′ N., long. 84° W.
Southampton Island, Canada, in Hudson Bay.
Southamptonshire. *See* **Hampshire.**
Southampton Water, sea inlet, Hants, at mouth of Test R.
South Ann River, Virginia, head-stream of the Pamunkey R.
South Australia, state, Australian Commonwealth. Area 300,000 sq. m.
South Banbury, eccl. dist., Oxford and Northampton shires.
South Bank, vil., N. Riding, Yorkshire, on R. Tees.
South Barwon, dist., Victoria, near Geelong.
South Bend, city, Indiana, cap. of St. Joseph co.
South Berwick, vil. and tnshp., Maine, York co., on Salmon Falls R.
South Bethlehem, bor., Pennsylvania, Northampton co.
South Blyth, local gov. dist., Northumberland, in Morpeth.
Southborough, tn., Kent, 2 m. N. Tunbridge Wells.
South Boston Depôt, vil., Virginia, Halifax co., on Dan R.
Southbourne, eccl. dist. and vil., Sussex, 2½ m. E. Havant.
South Brabant, prov., Belgium, containing Brussels.
South Branch River, Assiniboia, falls into Old Wives Lake.
South Brent, par. and vil., Devonshire, 7 m. W. Totnes.
Southbridge, vil. and tnshp., Massachusetts, Worcester co
Southbridge, tn., New Zealand, co. Selwyn.
Southbrook, tn., New Zealand, 19 m. N. Christchurch.
Southbroom, tnshp., Wiltshire, partly in Devizes.
South Bruin Island. *See* **Bruin Island.**
South Cape, China. Lat. 21° 55′ N., long. 120° 45′ E.
South Cape, most southern point of New Guinea.
South Cape, Fiji, southern extremity of Tiviuni.
South Cape, New Zealand, southern termination of colony.
South Cape, southern point of Tasmania.
South Cape Bay, Tasmania, on coast near South Cape.
South Carolina, one of the United States. 30,570 sq. m.
South Carrolton, vil. and tnshp., Kentucky, on the Green R.
South Cave, par., vil., tnshp., and local gov. dist., W. Riding, Yorks.
South Charleston, vil., Ohio, Clark co., 11 m. SW. London.
South Chicago, vil., Illinois, Cook co., on Lake Michigan.
Southcoates, tnshp., E. Riding, Yorkshire, within Hull.
South Covington, vil., Kentucky, 5 m. S. Cincinnati.
South Deerfield, vil., Massachusetts, Franklin co.
South Downs, hills, S. Sussex. Lat. 50° 54′ N., long. 0° 12′ W.
South East Cape, New Guinea, on E. coast.
South East Island, chief of the Louisiade Archipelago.
South Easton, vil., Massachusetts, Bristol co., N. of Taunton.
South Easton, Pennsylvania. *See* **Easton.**
Southend, spt., Essex, on Thames estuary, 42 m. E. London.
Southend, eccl. dist., Surrey, Croydon par.
Southern Cross, tn. and rly. stn., W. Australia. 31° 14′ S., 119° 19′ E.
Southerndown, vil., Glamorganshire, 3 m. SW. Bridgend.
Southern Ocean, S. parts of the Indian, Pacific, and Atlantic Oceans.
Southery, par. and vil., Norfolk, on R. Ouse. Area 3695 acres.
South Evanston, vil., Illinois, Cook co., on Lake Michigan.
Southfield and Blackwood, vil., Lanarkshire, near Lesmahagow.
Southfleet, par. and vil., Kent, SW. of Gravesend.
Southgate, New, vil. and eccl. dist., Middlesex, 3 m. SE. New Barnet.
South Georgia, isl., S. Atlantic. 1570 sq. m. Lat. 54° 30′ S., 37° W.
South Glastenbury, vil., Connecticut, Hartford co.
South Glens Falls, vil., New York, Saratoga co., on Hudson R.
South Gosforth, tn., Northumberland, 2 m. from Newcastle.
South Hackney, dist., Middlesex, Hackney par.
South Hadley, vil. and tnshp., Massachusetts, Hampshire co.
South Hadley Falls, vil. and tnshp., Massachusetts, Hampshire co.
South Hamlet, par., co. and partly in city of Gloucester.
South Hams, dist., Devonshire, known as the 'Garden of Devon.'
South Haven, vil. and tnshp., Michigan, Van Buren co.
South Hayling. *See* **Hayling.**
South Head, New South Wales, co. Cumberland, on Broken Bay.
South Head, New Zealand, at Kaipara Harbour.
South Heart River, Athabasca, falls into Little Slave Lake.
South Hetton, dist., Durham, 8 m. SW. Sunderland.
South Hill, cape, Newfoundland, on St. John's Harbour.
South Hingham, vil., Massachusetts, Plymouth co.
South Holland, prov., Netherlands, on North Sea.
South Hornsey, dist., in N. of London.
Southill, par. and vil., Bedfordshire, near Biggleswade.
Southington, vil., Connecticut, Hartford co., on Quinepiack R.
South Island, one of the New Zealand Islands. Lat. 47° S.
South Kanara. *See* **Kanara, South.**
South Kensington, dist., Middlesex, Kensington par.
Southland, former prov., New Zealand, now in Otago.
South Lindsey, parl. div., Lincolnshire.
South Lyncombe, eccl. dist., Somerset, within Bath.
South Lyun, par., Norfolk, in King's Lynn.
South Lyon, vil., Michigan, Oakland co., 34 m. W. Detroit.
South Maitland, set., Nova Scotia, co. Hants, 15 m. fm. Shubenacadie
South Manchester, vil., Connecticut, Hartford co.
South Maratha Jagirs, group of native states, Bombay.
South Melbourne, tn., Victoria, adjoining Melbourne
South Mimms, par. and vil., Middlesex, 3½ m. NW. Barnet.
Southminster, par. and vil., Essex, 8 m. SE. Maldon.
South Molton, bor. and par., Devon, on R. Mole. Area 6264 acres.
Southmuir, part of Kirriemuir tn., Forfarshire.
South Natick, vil., Massachusetts, Middlesex co., on Charles R.
South Norwalk, city, Connecticut, Fairfield co., 42 m. NE. New York.
South Norwood, eccl. dist., Surrey, Croydon par.
South Oil City, bor., Pennsylvania, Venango co., on Allegheny R.
Southold, vil. and tnshp., New York, Suffolk co.
South Omaha, tn., Nebraska, Douglas co.
South Orange, vil., New Jersey, Essex co., 15 m. W. New York.
South Orkneys, isls., Antarctic Ocean. Lat. 61° S., long. 45° W.
South Ossett, eccl. dist., W. Riding, Yorkshire.
Southover, par., Sussex, mostly in Lewis.
Southowram, tn. and tnshp., W. Riding, Yorkshire, Halifax par.
South Petherton, tn. and par., Somersetshire, on R. Parret.
South Pittsburg, vil., Tennessee, Marion co., on Tennessee R.
South Point, cape, Anticosti Island. Lat. 49° 5′ N., long. 62° 14′ W.
Southport, bor., Lancashire, 18½ m. N. Liverpool.
Southport, parl. div., SW. Lancashire.
South Port, inlet, Tasmania, off D'Entrecasteaux Channel.
Southport, tn., N. Territory, S. Australia, 24 m. S. Palmerston.
Southport, watering-place, Queensland, co. Ward, 46 m. SE. Brisbane.
Southport, vil., Connecticut, Fairfield co., 50 m. N. New York.
South Pueblo, vil., Colorado, co. and 2 m. S. Pueblo.
South Quebec, tn., in and 2 m. S. Quebec, on R. St. Lawrence
South Queensferry, vil., Linlithgowshire, on Firth of Forth.
South Rakaia, tn., New Zealand, co. Ashburton.
South Rhine River. *See* **Rhine River, Sonth.**
South River, Iowa, trib. of the Des Moines R., Warren co.
South River, vil., New Jersey, Middlesex co., on Sonth R.
South River, North Carolina, trib. of Cape Fear R.
South Rondout, vil., New York, Ulster co., near Rondout.
South Sand Head. *See* **Sand Head, South.**
Southsea, dist., Hants, S. side of Portsmouth.
South Seabrook, vil., New Hampshire, Rockingham co.
South Shetland, isls., S. Atlantic. Lat. 65° S., long. 60° W.
South Shields. *See* **Shields, Sonth.**
South Shore, eccl. dist., Lancashire, suburb of Blackpool.
South Stillwater, vil., Minnesota, Washington co., on St. Croix Lake.
South Stockton, tn., Durham and W. Riding, Yorkshire.
South Taranaki Bight, inlet, New Zealand, cos. Patea and Hawera.
South Toledo, vil., Ohio, Lucas co., on Maumee R.
South Vineland, vil., New Jersey, Cumberland co., 2 m. S. Vineland.
Southwark, bor., Surrey, on R. Thames, opposite London.
South Waverly, bor., Pennsylvania, Bradford co.
South Weald, par., tnshp., and vil., Essex, near Brentwood.
Southwell, tn. and par., co. and 17 m. NE. Nottingham.
South West Cape, Tasmania, the SW. extremity of the island.
South West Frontier Agency. *See* **Chutia Nagpur State.**
South West Island, Australia, one of the Sir Edward Pellew Islands.
South West Point, cape, Anticosti Island.
South Whitley, vil., Indiana, Whitley co., on the Eel R.
Southwick, tn. and tnshp., Durham, within Sunderland.
Southwick, par. and vil., Sussex, 2 m. from Shoreham.
Southwold, bor. and par., Suffolk, on R. Blythe, 8 m. E. Halesworth.
South Woodslee, vil., Ontario, co. Essex, 21 m. from Amherstburg.
South Yarmouth, vil., Massachusetts, Barnstable co.
South Yarra, suburb of Melbourne, Victoria.
Sonttar Point, headland, S. Australia, co. Fergusson.
Sovi Harbour, Fiji, on S. coast of Viti Levu.
Sowe, par. and vil., Warwickshire, on R. Sow.
Sowerby, tnshp. and vil., N. Riding, Yorkshire, suburb of Thirsk.
Sowerby, tn. and tnshp., W. Riding, Yorkshire, 4 m. SW. Halifax
Sowerby Bridge, tn., W. Riding, Yorkshire, on R. Calder.
Sow River, Staffordshire, trib. of the Trent near Tixall.
Sow River, Warwickshire, trib. of the Avon at Stoncleigh.
Soyla Island, Sutherlandshire, off mouth of Loch Inver.
Soyland, tn. and tnshp., W. Riding, Yorkshire, 4½ m. SW. Halifax.
Sozh River, Russia, trib. of the Dnieper, 40 m. NW. Chernigov.
Spa, watering-place, Belgium. Lat. 50° 50′ N., long. 5° 50′ E.
Spaccaforno, tn., Sicily, 11 m. SW. Noto, near coast.
Spain, kingdom, SW. Europe. 194,808 sq. m. Lat. 40° N.
Spalato or Spalatro, spt., Dalmatia. Lat. 43° 35′ N., long. 16° 25′ E.
Spalding, tn. and par., Lincolnshire, on R. Welland.
Spalding, parl. div., Lincolnshire.
Spandan, tn., Brandenburg. Lat. 52° 30′ N., long. 13° 10′ E.
Spaniard Sands, shoals in estuary of the Thames.
Spaniard's Bay, Newfoundland, E. side of Concepcion Bay.
Spaniard's Bay, set., Newfoundland, on Spaniard's Bay.
Spanish Head, cape, SW. extremity of the Isle of Man.
Spanish Island, co. Cork, in Baltimore Bay.
Spanish Main, old name for part of Atlantic off S. America.
Spanish Main, old name for part of coast of S. America.
Spanish River, Ontario, falls into N. channel of Lake Huron.
Spanish Town, tn., Jamaica. Lat. 18° N., long. 77° W.
Spanish Town, vil., California, San Mateo co., on the Pacific.
Sparkbrook, eccl. dist., Warwickshire, on R. Cole.
Sparta, ancient city, Morea, 3 m. NW. Mistra.
Sparta, vil., Ontario, Elgin co., 12 m. from St. Thomas.
Sparta, vil., Georgia, cap. of Hancock co., 54 m. NE. Macon.
Sparta, tn. and tnshp., Illinois, Randolph co., 97 m. NW. Cairo.
Sparta, vil. and tnshp., Wisconsin, cap. of Monroe co.
Sparta Centre, vil., Michigan, Kent co., 14 m. NW. Grand Rapids.
Spartanburg, vil. and tnshp., S. Carolina, cap. of Spartanburg co.
Spartanburg, bor., Pennsylvania, Crawford co.
Spartel, Cape, NW. extremity of Africa. Lat. 36° N., long. 6° W.
Spartivento, Cape, Italy. Lat. 37° 55′ N., long. 16° E.
Spask, tn., Russia, gov. and 108 m. NNE. Tamboy.
Spean River, Inverness-shire, trib. of R. Lochy.
Spear Head, cape, Caithness-shire, 2½ m. NW. Thurso.
Speckled Mountain, Maine, Oxford co. Alt. 4000 ft.
Spectacle Island, New South Wales, in Sydney Bay.
Speed River, Ontario, Wellington co., trib. of Grand R.
Speen, par. and vil., Berkshire, near Newbury.
Speenhamland, eccl. dist., Speen par., Berkshire.
Speicher, vil., Switzerland, canton and 6 m. NE. Appenzell.
Speier. *See* **Speyer.**
Speldhurst, par. and vil., Kent, par. partly in Tunbridge Wells.
Spello, tn., Italy, prov. Perugia, 3 m. NW. Foligno.
Spencer, vil., Indiana, cap. of Owen co., on fork of White R.
Spencer, vil. and tnshp., Iowa, cap. of Clay co., on Little Sioux R.
Spencer, vil. and tnshp., Massachusetts, Worcester co.
Spencer, Cape, S. Australia, S. extremity of York Peninsula.
Spencer, Cape, New Brunswick, on coast of St. John co.
Spencer Gulf, S. Australia. Lat. 34° S., long. 137° E. 8700 sq. m.
Spencer Mountains, New Zealand, E. boundary of co. Mangahua.
Spencerport, vil., New York, Monroe co., 10 m. W. Rochester.
Spencerville, vil., Ontario, Grenville co., 9 m. from Prescott.
Spencerville, vil., Ohio, Allen co., on the Miami Canal.
Spennymoor, tn., Durham, 4 m. NE. Bishop Auckland.
Spen Valley, parl. div., W. Riding, Yorkshire.
Sperchius River, Greece. Lat. 38° 55′ N., long. 22° 18′ E.
Sperrin Mountains, cos. Tyrone and Londonderry. Alt. 2236 ft.
Spessart, forest, Germany, in NW. of Bavaria.
Speyer, city, cap. of Rhenish Bavaria, on R. Rhine.
Speymouth, par. and q.s. par., Elginshire, at mouth of Spey.
Spey River, Inverness, Elgin, and Banff shires to Moray Firth.
Spezia, tn., Italy, on coast. Lat. 44° 10′ N., long. 9° 45′ E.
Spezzano-Albanese, tn., Calabria, 10 m. from Castrovillari.
Spezzia, tn., on N. side of Spezzia Island.
Spezzia Island, Greece. Lat. 37° 15′ N., long. 23° 10′ E.
Sphakia, tn., Crete, on S. coast. Lat. 35° 14′ N.
Spice Islands. *See* **Molnccas.**
Spiceland, vil. and tnshp., Indiana, Henry co., 5 m. NW. Louisville.
Spicheren. *See* **Spichern.**
Spichern, vil., Alsace-Lorraine, 2½ m. S. Saarbrück.
Spieden Island, Fiji, one of the Hudson group.
Spielberg, tn., Austria. Lat. 49° 12′ N., long. 16° 35′ E
Spike Island, co. Cork, in Cork harbour. Military station.
Spilimbergo, tn., Italy, 15 m. WNW. Udine.
Spilling Rock, in R. Shannon, 8 m. below Limerick.
Spilsby, tn. and par., Lincolnshire, 7 m. SW. Alford.
Spilsby Island, S. Australia, one of the Sir Joseph Banks' group.
Spinazzola, tn., Italy, prov. Bari, 7 m. S. Minervino.
Spirding Zee, lake, Prussia, Gumbinnen, 11 m. long.
Spires. *See* **Speyer.**
Spirit Lake, Iowa, at head of Little Sioux R.
Spirit Lake, vil., Iowa, cap. of Dickenson co., 22 m N. Spencer.
Spirits Bay, New Zealand, in N. coast of co. Mongonui.
Spitalfields, par., Middlesex, Tower Hamlets.
Spitall, tn., Austria, Carinthia, on the R. Drave.
Spital Square, eccl. dist., Middlesex, Tower Hamlets.
Spit Bank, co. Cork, in Cork harbour, off Queenstown.
Spit Bank, co. Waterford, in Waterford harbour, off Passage Point.
Spithead, roadstead, Portsmouth harbour, Hants. Lat. 50° 46′ N.
Spiti, sub-div., Kangra dist., Punjab. Area 2155 sq. m.
Spiti River, Punjab, trib. of the Sutlej.
Spittal, tn., Northumberland, at mouth of R. Tweed.
Spittlegate, tnshp., Lincolnshire, within Grantham.
Spitzbergen, isls., Arctic Ocean. Lat. 78° N., long. 15° E
Spizza, tn., Austria. Lat. 42° 11′ N., long. 19° 3′ E.
Split Cape, Nova Scotia, on coast of King's co.
Split Lake, Keewatin, expansion of Nelson R.
Splügen Pass, between Switzerland and Lombardy. Lat. 56° 34′ E.
Spofforth, par., tnshp., and vil., W. Riding, Yorks, near Wetherby.
Spokane Falls, tn., Washington, cap. of Spokane co.
Spokane River, Idaho, trib. of Columbia R.
Spoleto, tn., Italy, 41 m. SE. Perugia.
Spondon, par., tnshp., and vil., co. and 3 m. from Derby.
Spoon River, Illinois, trib. of the Illinois R., opposite Havana.
Sporades, isls., Grecian Archipelago. Lat. 38° N., long. 25° E.
Spotland, tnshp., Lancashire, partly in Rochdale.
Spottsville, ham. and tnshp., Kentucky, Henderson co., on Green R.
Spottsylvania Court House, vil., Virginia, cap. of Spottsylvania co.
Sprague's Mill, vil., Maine, Aroostook co., 2 m. W. Easton.
Spree River, Saxony and Prussia. Lat. 52° 25′ N., long. 12° 30′ E.
Spremberg, tn., Brandenburg, on R. Spree.
Springbokfontein, tn., Cape Colony. Lat. 29° 45′ S., long. 17° 43′ E.
Springborough, vil., Ohio, Warren co., 38 m. N. Cincinnati.
Springburn, tn. and NE. suburb of Glasgow.
Spring City, bor., Pennsylvania, Chester co., on Schuylkill R.
Spring City, vil., Utah, San Pete co., 10 m. NE. Manti.
Springdale, vil. and tnshp., Pennsylvania, Allegheny co.
Springfield, par., Essex, NE. of Chelmsford.
Springfield, vil. and par., Fifeshire, on R. Eden.
Springfield, city, cap. of Illinois. Lat. 39° 45′ N.
Springfield, vil. and tnshp., Kentucky, cap. of Washington co.
Springfield, city, Massachusetts, cap. of Hampden co.
Springfield, city, Missouri, cap. of Greene co.
Springfield, city, Ohio, cap. of Clark co., on Mad R.
Springfield, set., Nova Scotia, co. Annapolis, 29 m. fm. Lawrencetown.
Springfield, vil., Ontario, co. Elgin, 13 m. from St. Thomas.
Springford, vil., Ontario, co. Oxford, 20 m. from London.
Spring Green, vil. and tnshp., Wisconsin, Sauk co.
Spring Grove, eccl. dist., Middlesex, near Brentford.
Spring Grove, tn., New S. Wales, co. Bathurst, 179 m. NW. Sydney.
Spring Grove, vil., tnshp., Illinois, Warren co., 5 m. N. Monmouth.
Spring Hill, vil. and tnshp., Kansas, Johnson co.
Spring Hill, vil., Tennessee, Maury co., on Duke R.
Spring Lake, vil. and tnshp., Michigan, Ottawa co., on L. Michigan.
Spring River, Missouri and Indian Territory, trib. of Neosho R.
Spring River, Tasmania, falls into Port Davey.
Springside Colliery, vil., Ayrshire, Dreghorn par.
Springsure, vil., Queensland, co. Denison, 485 m. NW. Brisbane.
Spring Valley, vil. and tnshp., Minnesota, Fillmore co.
Spring Valley, vil., New York, Rockland co., 15 m. NE. Piermont.
Springville, vil., New York, Erie co., 30 m. S. Buffalo.
Sprint River, Westmorland, trib. of the Kent near Kendal.
Sprotta, tn., Prussian Silesia, 38 m. from Liegnitz.
Sprouston, par. and vil., Roxburghshire, near R. Tweed.
Sprowston, par. and vil., Norfolk, 3 m. from Norwich.
Spry, Cape, Nova Scotia, on coast of Halifax co.
Spry Bay, spt., Nova Scotia, co. and 66 m. NE. Halifax.
Spur Ness, headland, Orkney, S. extremity of Sanday Island.
Spurn Head, headland, Yorkshire. Lat. 53° 36′ N., long. 0° 10′ E.
Spuyten Duyvil Creek, New York, between Hudson and Harlem Rs.
Spynie, New, par., Elginshire, on R. Lossie.
Squam Lake, New Hampshire, Grafton and Carroll cos.
Squillace, tn., Italy, Calabria, 10 m. SW. Catanzaro.
Squirrell Island, Maine, off coast of co. Lincoln.
Srigonda, sub-div., Ahmadnagar dist., Bombay.
Srigonda, chief tn. of above. Lat. 18° 41′ N., long. 74° 44′ E.
Srigovindpur, tn., Punjab. Lat. 31° 41′ N., long. 75° 32′ E.
Srikanta, peak, NW. Provs., India. Lat. 30° 57′ N. Alt. 20,296 ft.
Srî Madhopur, tn., Jaipur state, Rajputana, India.
Srinagar, city, cap. of Kashmir. Lat. 34° 5′ N., 74° 51′ E.
Srinagar, tn., Marsinghpur dist., Cent. Provs., India.
Srinagar, *pargana*, Kheri dist., Oudh. Area 229 sq. m.
Srinagar, *tahsîl*, Garhwal dist., NW. Provs., India.
Srinagar, vil., Garhwal dist., NW. Provs., India.
Srinagar, tn., Hamirpur dist., NW. Provs., India. Mostly in ruins.
Srinagar, vil., Ballia dist., NW. Provs., India.
Sringeri, vil., Kadur dist., Mysore, India.
Srinivaspur, *taluk*, Kolar dist., Mysore. Area 331 sq. m.
Srinivaspur, hdqrs. tn., Srinivaspur *taluk*, Mysore.
Sriperambudur, tn., Chengalpat dist., Madras.
Srirangam, tn., Madras. Lat. 10° 51′ N., long. 78° 44′ E.
Srirangavarapnkot, *taluk*, Vizagapatam dist., Madras.
Srirangavarapukot, hdqrs. tn. of above. Lat. 18° 6′ N., long. 83° 11′ E.
Srivaikuntham, tn., Madras. Lat. 8° 38′ N., long. 77° 57′ E.
Srivillipatur, *taluk*, Tinnevelli dist., Madras.
Srivillipatur, chief tn. of Srivillipatur *taluk*.
Sriwardhan, tn., Bombay. Lat. 18° 4′ N., long. 73° 4′ E.
Staaten River, Queensland, falls into Gulf of Carpentaria.
Stack Island, Tasmania, between Robbin's and Hunter Islands.
Stack, Loch, Sutherlandshire, source of R. Laxford.
Stade, tn., Hanover, 22 m. NW. Hamburg.
Stäfa, vil., Switzerland, 13 m. SE. Zürich.
Staffa Island, Inner Hebrides. Lat. 56° 28′ N., long. 6° 23′ W.
Staffin Bay, Skye, Inverness-shire, on NE. coast.
Staffin Island, Skye, Inverness-shire, off Staffin Bay.
Stafford, bor., par., tnshp., and co. tn. of Staffordshire.
Stafford, vil. and tnshp., Connecticut, Tolland co.
Stafford, vil., Texas, Fort Bend co., 31 m. SW. Houston.
Stafford, Mount, New Zealand, co. Marlborough.
Staffordshire, co., England. Lat. 52° 50′ N. 748,433 ac.
Stafford Springs, bor., Connecticut, Tolland co., on Willimantic R.
Stagno Grande, tn., Dalmatia, on Sabioncello Peninsula.
Staincliffe, eccl. dist., W. Riding, Yorkshire, 1½ m. N. Dewsbury.
Staindrop, par., tnshp., and vil., Durham, SW. of Bishop Auckland
Staines, tn. and par., Middlesex, on R. Thames, 19 m. SW. London.
Stainland, tn. and tnshp., N. Riding, Yorkshire, 3½ m. SW. Halifax.
Stainton, par., tnshp., and vil., N. Riding, Yorkshire.
Staithes, tn., N. Riding, Yorkshire, 10 m. NW. Whitby.
Stalbridge, tn. and par., Dorset, 7 m. W. Wincanton.
Staleybridge. *See* **Stalybridge.**
Stalham, tn. and par., Norfolk, 16 m. NW. Yarmouth.
Stalimni Island, Turkey, in the Ægean Sea.
Stallnpöhnen, tn., Prussia, 16 m. ENE. Gumbinnen.
Stalmine, eccl. dist., tnshp., and vil., Lancashire, on R. Wyre.
Stalybridge, bor., Lancashire and Cheshire, on R. Tame.
Stamber Mill, eccl. dist., Worcestershire, Oldwinsford par.
Stamboul. *See* **Constantinople**
Stamford, bor., Northampton and Lincoln shires, on R. Welland.
Stamford, parl. div. of Lincolnshire.
Stamford, bor., Connecticut, on Long Island Sound.
Stamford, vil., tnshp., New York, Delaware co., 74 m. NW. Rondout.
Stamford Baron St. Martin, par., Northamptonshire, on R. Welland.
Stamford Bridge, tn., E. Riding, Yorkshire, on R. Derwent
Stamfordham, par. and vil., Northumberland, on R. Pont.
Stamford Hill, eccl. dist., Middlesex, in N. of London.
Stampalia Island, Grecian Archipelago, 50 m. square.
Stanberry, vil., Missouri, Gentry co., 10 m. SE. Maryville.

Stand, eccl. dist., Lancashire, 5½ m. NW. Manchester.
Standerton, tn., Transvaal colony, on Vaal R.
Standground, vil., par., and tnship., Cambridge and Huntingdon shires.
Standish, par., tnship., and vil., Lancashire.
Standish, Mount, Queensland, N. Gregory dist.
Stand Lane, eccl. dist., Lancashire, Prestwich par.
Standon, par. and vil., Herts, 8 m. NE. Ware.
Stane, vil., Lanarkshire, near Shotts Ironworks.
Stanford, vil. and tnship., Kentucky, cap. of Lincoln co.
Stanford-in-the-Vale, par., tnship., and vil., Berkshire, near Faringdon.
Stanghow, tnship., N. Riding, Yorkshire, 4 m. E. Guisbrough.
Stanhope, tn. and par., Durham, on R. Wear.
Stanislan. *See* **Stanislawow**.
Stanislaus River, California, trib. of the San Joaquin.
Stanislawow, tn., Austria. Lat. 49° N., long. 24° 50′ E.
Stanley, eccl. dist., tnship., and vil., Yorkshire.
Stanley, eccl. dist. and vil., Durham, Brancepeth par.
Stanley, eccl. dist., Lancashire, N. of Liverpool.
Stanley, tn., Victoria, co. Bogong, 180 m. NE. Melbourne.
Stanley, spt., Tasmania, co. Wellington, 278 m. W. Hobart.
Stanley, Falkland Islands. *See* **Port Stanley**.
Stanley Falls, rapids and stn., on Congo R., Africa. Long. 25° 20′ E.
Stanley Pool, Africa, expansion of R. Congo. Lat. 4° 5′ S.
Stanley Range, mtns., New Guinea. Alt. 13,200 ft.
Stanmore, Great, par. and vil., N. Middlesex, 2 m. NW. Edgware.
Stanner Point, Lancashire, at mouth of R. Ribble.
Stannifer, tn., New South Wales, 352 m. N. Sydney.
Stanningley, eccl. dist., W. Riding, Yorkshire, within Leeds.
Stannington, par. and vil., Northumberland, on R. Blyth.
Stanovoi Mountains, E. Siberia. Lat. 60° N.
Stansbury, tn., S. Australia, co. Fergusson, 217 m. W. Adelaide.
Stansfield, tnship., W. Riding, Yorkshire, mostly in Todmorden.
Stanstead, tn., Quebec, 76 m. from Montreal.
Stanstead Abbots, par. and vil., Herts, on R. Lea.
Stansted Mountfitchet, par., Essex, on R. Stort.
Stansty, tnship., Denbighshire, partly in Wrexham.
Stantborpe, tnship., Queensland, co. Bentinck.
Stanton, vil., Delaware, New Castle co., 7 m. SW. Wilmington.
Stanton, vil., Michigan, cap. of Montcalm co., 24 m. N. Ionia.
Stanton and Newball, tnship., Derbyshire, 2½ m. SE. Burton-on-Trent.
Stanton Lacy, par. and vil., Shropshire, on R. Corve.
Stanway, par. and vil., Essex, W. of Colchester.
Stanwell, par. and vil., Middlesex, 2 m. NE. Staines.
Stanwick, par. and tnship., N. Riding, Yorkshire, 8 m. NE. Richmond.
Stanwix, par., Cumberland, on N. side of Carlisle. Area 6251 acres.
Stanz, tn., Switzerland, 7 m. SE. Lucerne.
Stapenhill, par. and vil., Derbyshire, on R. Trent.
Stapleford, tn. and par., Nottinghamshire, on R. Erwash.
Staplehurst, par. and vil., Kent, 8 m. S. Maidstone.
Staples, The. *See* **Fern Islands**.
Stapleton, par. and dist., Gloucestershire, in Bristol.
Staraia-Russa, tn., Russia, 36 m. S. Novgorod.
Starbuck Island, Pacific Ocean. Lat. 5° 37′ S., long. 155° 56′ W.
Starcross, watering-place, Devon, 4 m. NE. Dawlish.
Stargard, tn., Pomerania, on R. Ihna. 54° N., 18° 30′ E.
Stargard, tn., W. Prussia, 27 m. from Dantzig.
Starkville, vil., Mississippi, cap. of Oktibbeha co., 11 m. W. Artesia.
Staro Constantinov. *See* **Constantinov**.
Starodub, tn., Russia, gov. and 100 m. NE. Chernigov.
Starol Bykhof, tn., Russia, 26 m. from Mohilev, on R. Dnieper.
Starol Oskal, tn., Russia, gov. and 70 m. ESE. Kursk.
Starrucca, vil., Pennsylvania, Wayne co., 10 m. SE. Susquehanna.
Start Point, headland, Devon. Lat. 50° 12′ N., long. 3° 40′ W.
Start Point, Orkney, E. extremity of Sanday Island.
Stassfurt, tn., Saxony, 20 m. SSW. Magdeburg.
Staszow, tn., Poland, gov. Radom, 30 m. WSW. Sandomier.
State Centre, vil. and tnship., Iowa, Marshall co.
Staten Island, Tierra del Fuego. Lat. 55° S., long. 64° W.
Staten Island, New York, Richmond co. Lat. 40° 30′ N., 74° 10′ W.
Statesville, vil. and tnship., North Carolina, cap. of Iredell co.
Station Island, co. Donegal, in Lough Dearg.
Staubbach, waterfall, Switzerland, 1 m. from Lauterbrunnen.
Stauffer, vil., Pennsylvania, Westmoreland co., on Jacob Creek.
Staughton, Great, par. and vil., Huntingdon, 3 m. SE. Kimbolton.
Stannton, vil. and tnship., Illinois, Macoupin co., 14 m. SW. Litchfield.
Stannton, city, Virginia, cap. of Augusta co., on Lewis Creek.
Stannton River, Virginia, head-stream of the Roanoke R.
Stavanger, amt, Norway. Area 3582 sq. m.
Stavanger, spt., Norway. Lat. 59° N., long. 5° 30 E.
Staveley, par. and tnship., Derbyshire, 4 m. NE. Chesterfield.
Staveley, eccl. dist. and vil., Westmorland, on R. Kent.
Stavropol, gov., Russia, Caucasia. Area 26,523 sq. m.
Stavropol, tn., cap. of above. Lat. 45° N., long. 42° E.
Stawell, bor., Victoria, co. Borung, 176 m. NW. Melbourne.
Stawell River, Queensland, dist. Burke, trib. of the Flinders R.
Staxigoe, vil., Caithness, par. and 2 m. NE. Wick.
Stayley, tn. and tnship., Cheshire, partly in Stalybridge.
Stayner, vil., Ontario, Simcoe co., 85 m. from Toronto.
Steamboat Rock, vil., Iowa, Hardin co., on Iowa R.
Stebbing, par. and vil., Essex, NE. of Dunmow.
Steckborn, tn., Switzerland, Thurgau, on the Unter Zee.
Steele, tn., Rhenish Prussia, 21 m. NE. Düsseldorf.
Steeleville, vil., Missouri, cap. of Crawford co.
Steelton, bor., Pennsylvania, Dauphin co., 3 m. from Harrisburg.
Steelville, vil., Missouri, cap. of Crawford co., 31 m. N. Salem.
Steenbergen, tn., Holland, N. Brabant, 20 m. W. Breda.
Steenwyk, tn., Netherlands, Overyssel, 9 m. NE. Blokzil.
Steep Holm Island, in Bristol Channel, 5 m. W. Weston-super-Mare.
Steeping River, Lincolnshire, falls into the Wash.
Steeple, mtn., Cumberland, between Ennerdale and Wast Waters.
Steeple Ashton, par., tnship., and vil., Wiltshire, near Trowbridge.
Steeple Bumstead, par. and vil., Essex, 3 m. S. Haverhill.
Steeton, tnship. and vil., W. Riding, Yorks, 3 m. NW. Keighley.
Stefanie, Lake, British E. Africa, E. of Lake Rudolph.
Steierdorf, tn., Hungary. Lat. 45° 6′ N., long. 21° 49′ E.
Steiermark, German for Styria.
Steiglitz, tnship., Victoria, co. Grant, 77 m. NW. Melbourne.
Steilitz. *See* **Stetlitz**.
Stein, tn., Austria, 40 m. WNW. Vienna, on R. Danube.
Stein-am-Anger, tn., Hungary, ESE. of Güns. **Pop. 10,820.**
Stekine, tn., Belgium, 18 m. NE. Ghent.
Stella, tnship., vil., and eccl. dist., Durham, on R. Tyne.
Stellaland, dist., Africa, Bechuanaland. Area 5000 sq. m.
Stellarton, vil., Nova Scotia, co. Pictou, 3 m. from New Glasgow.
Stellenbosch, tn., Cape Colony. Lat. 33° 50′ S., long. 19° E.
Stelvio Pass, Alps, Tyrol, between Milan and Innspruck.
Stendal, tn., Prussian Saxony, 40 m. NNE. Magdeburg.
Stenhousemuir, tn., Stirlingshire, 3 m. NW. Falkirk.
Stennes, Loch, with 'standing stones,' Orkney, 10 m. W. Kirkwall.
Stenscholl, par. and hamlet, Inverness-shire, Skye Island.
Stepben, Mount, S. Australia, co. Newcastle, Flinders Range.
Stepben Island, New Zealand, in Cook Strait.
Stephens, Port. *See* **Port Stephens**.
Stepben's Point, New South Wales, on coast of co. Gloucester.
Stephenville, vil., Texas, cap. of Erath co., on Bosque R.
Stepney, par., Middlesex, in E. London.
Stepper Point, headland, on Padstow Bay, Cornwall.
Steppes, name for plains of Russia and Central Asia.
Sterling, vil., Arkansas, Chicot co., on the Mississippi.
Sterling, city, Illinois, Whitesides co., on Rock R.
Sterling, vil. and tnship., Kansas, Rice co., on Arkansas R.
Sterling Run, vil., Pennsylvania, Cameron co., 9 m. S. Emporium.
Sterlitamak, tn., Russia, gov. and 72 m. S. Ufa.
Sternberg, tn., Moravia, 9 m. NNE. Olmütz.
Stert Island, Somersetshire, in Bridgwater Bay.
Stert Point, Somersetshire, at mouth of the R. Parret.
Stettin, spt., Prussia, cap. Pomerania. Lat. 53° 25′ N.
Stettiner-Haff, expansion of the Oder, Pomerania.
Stenbenville, city, Ohio, cap. of Jefferson co., on Ohio R.
Stevenage, tn. and par., Herts, 10 m. N. Hatfield.
Stevens Point, city, Wisconsin, cap. of Portage co., on Wiseonsin R.
Stevenston, tn. and par., Ayrshire, near Saltcoats.
Stevenston, New, part of Holytown, Lanarkshire.
Stevensville, vil., Pennsylvania, Bradford co., on Wyoming Creek.
Steventon, par. and vil., Berks, 4 m. SW. Abingdon.
Stevington, par. and vil., Bedfordshire, on R. Ouse.
Stewart, Cape, N. Territory, S. Australia, W. of Crocodile Island.
Stewartfield, vil., Aberdeenshire, 2½ m. SW. Mintlaw.
Stewart Island, New Zealand. Area 500 sq. m. Lat. 47° S., 168° E.
Stewarton, tn. and par., Ayrshire, 5 m. N. Kilmarnock.
Stewart River, Queensland, enters sea N. of Princess Charlotte Bay.
Stewartstown, tn., co. Tyrone, 7 m. from Dungannon.
Stewartsville, vil., Missouri, De Kalb co., 41 m. W. Kansas City.
Stewartsville, vil., New Jersey, Warren co., 5 m. E. Phillipsburg.
Stewiacke River, Nova Scotia, trib. of the Shubenacadie R.
Stewkley, par. and vil., Bucks, 5 m. NW. Leighton Buzzard.
Steyning, tn. and par., Sussex, 5 m. NW. Shoreham.
Steynsdorp, tn., cap. of Komatie, Transvaal colony.
Steynton, par. and vil., Pembrokeshire, near Milford.
Steyr, tn., Austria, at junction of the Steyr and Enns.
Steyr River, Upper Austria, trib. of the Danube.
Stickeen River, British Columbia, falls into Pacific Ocean
Sticks Pass, between Cumberland and Westmorland.
Stiffkey River, Norfolk, falls into the North Sea.
Stigliano, tn., Italy, Basilicata, 27 m. SW. Matera.
Stigtomta, vil. and ry. stn., Sweden, W. by N. of Nyköping.
Stilfser Joch *See* **Stelvio Pass**.
Stillorgan, par. and vil., co. and 5 m. SE. Dublin.
Stillwater, city, Minnesota, cap. of Washington co.
Stillwater, vil. and tnship., New York, Saratoga co.
Stilton, par. and vil., Huntingdonshire, 6 m. SW. Peterborough.
Stinchar River, Ayrshire, enters sea at Ballantrae.
Stiol Pass, Austria. Lat. 47° 48′ N., long. 25° E.
Stirling, bur., co. tn., and par., Stirling and Clackmannan.
Stirling, vil., Ontario, co. Hastings, 19 m. N. Belleville.
Stirling, North, tn., S. Australia, co. Frome, 234 m. N. Adelaide.
Stirlingshire, co., Scotland. Lat. 56° 9′ N., long. 3° 54′ W.
Stob Garbh, mtn., Perthshire, Killin par. Alt. 3148 ft.
Stobbill, par., Edinburghshire, near Gorebridge.
Stockbridge, tn. and par., Hants, on R. Test, 6½ m. S. Andover.
Stockbridge, dist. in N. of Edinburgh, Midlothian.
Stockenstroem, div., SE. Cape Colony. Area 240 sq. m.
Stockerau, tn., Austria, on R. Danube, 6 m. NW. Kornenburg.
Stockholm city, cap. of Sweden. Lat. 59° 20′ N., long. 18° E.
Stockholm, län, Sweden. Area 2951 sq. m.
Stockhorn, mtn., Switzerland. Lat. 46° 42′ N., long. 7° 32′ E.
Stockingford, eccl. dist. and vil., Warwickshire, 1½ m. W. Nuneaton.
Stockley, tnship., co. and 4 m. SW. Durham.
Stockport, bor., Cheshire, on R. Mersey.
Stockport, tnship., S. Australia, co. Light, 49 m. N. Adelaide.
Stockport Etchells, tnship., Cheshire, 4 m. SW. Stockport.
Stocksbridge, tn., W. Riding, Yorkshire, 7½ m. NW. Sheffield.
Stockton, bor., par., and tnship., Durham, on R. Tees.
Stockton, ward, Durham. Area 100,186 acres.
Stockton, city, California, cap. of San Joaquin co.
Stockton, vil., Missouri, cap. of Cedar co., 40 m. NW. Springfield.
Stockton, vil., New Jersey, Hunterdon co., on Delaware R.
Stockton, tn., New South Wales, co. Gloucester, 76 m. N. Sydney.
Stockton, Soutb, tn., Durham and Yorkshire, on R. Tees.
Stockton Heath, vil. and eccl. dist., Cheshire, 1 m. S. Warrington.
Stockton-on-Tees. *See* **Stockton**.
Stockwell, eccl. dist., Surrey, Lambeth, S. London.
Stockwell, post centre, S. Australia, co. Light, 53 m. N. Adelaide.
Stockwell Green, eccl. dist., Surrey, Lambeth, S. London.
Stockwith, West, tnship. and vil., Nottinghamshire, on R. Idle.
Stoer, par., Sutherlandshire, 6 m. NW. Lochinver.
Stogumber, tn. and par., Somersetshire, 14 m. NW. Taunton.
Stogursey, par. and vil., Somersetshire, 8 m. NW. Bridgwater.
Stoke, par., Warwickshire, within Coventry.
Stoke Bisbop, eccl. dist., Gloucestershire, NW. of Bristol.
Stokecllmsland, par. and vil., Cornwall, 3 m. N. Callington.
Stoke Courcy. *See* **Stogursey**.
Stoke Damerel, par., Devon, conterminous with Devonport.
Stokencburcb, par. and vil., on SE. border of Oxfordshire.
Stoke Newington, par., Middlesex, within Hackney.
Stoke-next-Guildford, par., Surrey, mostly in Guildford.
Stokenham, par. and vil., Devonshire, 5 m. SE. Kingsbridge.
Stoke Poges, par. and vil., Buckinghamshire, partly in Slough.
Stoke Point, promontory, Devon, on Bigbury Bay.
Stoke Prior, par. and vil., Worcestershire, 2½ m. SW. Bromsgrove.
Stoke Range, mtns., N. Territory, S. Australia, S. of Victoria R.
Stokes, Mount, Chili. Lat. 49° 55′ S., long. 73° W.
Stokes, Mount, New Zealand, co. Sounds. Alt. 3900 ft.
Stoke St. Gregory, par. and vil., Somersetshire, W. of Langport.
Stoke St. Mary Ipswich, par., Suffolk, within Ipswich.
Stokes Bay, W. Australia, opening of King Sound.
Stokesley, tn., par., and tnship., N. Riding, Yorkshire, on R. Leven.
Stokes Ranges, mtns., Queensland, dists. S. Gregory and Warrego.
Stokes River, Victoria, co. Normanby, trib. of the Glenelg.
Stoke-under-Hamden, par., Somersetshire, 6 m. NW. Yeovil.
Stoke-upon-Trent, bor. and par., Staffordshire, on R. Trent.
Stolberg, tn., Rhenish Prussia, 7 m. E. Aix-la-Chapelle.
Stollberg, tn., Saxony, 11 m. SSW. Chemnitz.
Stolpe, tn., Pomerania. Lat. 54° 30′ N., long. 17° E.
Stolpemünde, tn., Pomerania, on Baltic Sea and R. Stolpe.
Stolpe River, Prussia, falls into Baltic Sea at Stolpemünde.
Stone, tn. and par., Staffordshire, on R. Trent.
Stone, par. and vil., Buckinghamshire, near Aylesbury.
Stoneborough, bor., Pennsylvania, co. and 10 m. NE. Mercer.
Stonefield, tn., Lanarkshire, 2½ m. from Hamilton.
Stonebam, North, par. and vil., Hants, N. of Southampton.
Stonebam, Soutb, par. and vil., Hants, partly in Southampton.
Stonebaven, spt., Kincardineshire. Lat. 56° 58′ N., long. 2° 15′ W.
Stonebenge, 'standing stones,' Wilts. Lat. 51° 14′ N., long. 1° 50′ W.
Stonebouse, tn., Devonshire, within Devonport.
Stonebouse, par. and vil., Gloucestershire, 3 m. W. Stroud.
Stonehouse, tn. and par., Lanarkshire, 7 m. SE. Hamilton.
Stoneleigh, par. and vil., Warwickshire, on R. Avon.
Stone Monntain, vil., tnship., Georgia, De Kalb co., 16 m. NE. Atlanta.
Stone River, Tennessee, trib. of the Cumberland R.
Stone's Prairie, vil., Illinois, Adams co.
Stoneycroft, eccl. dist., SW. Lancashire.
Stoneykirk, par. and vil., Wigtownshire, on Luce Bay.
Stonington, bor. and tnship., Connecticut, New London co.
Stonnal, eccl. dist., Staffordshire, near Litchfield.
Stony Brook, vil., New York, Suffolk co., on Long Island Sound.
Stony Creek, vil., Connecticut, co. and 11 m. SE. New Haven.
Stony Head, Tasmania, on N. coast of co. Dorset.
Stony Lake, Ontario, Peterborough co.
Stony Lake, Saskatchewan. Lat. 54° N., long. 106° W.
Stony Stratford, tn., co. and 8 m. NE. Buckingham.
Stor Afvan, lake, Sweden, Wiuterbotten lan.
Stor Lake, Sweden. Lat. 63° 20′ N., long. 14° 10′ E.
Storm Bay, Tasmania, between Tasman Penin. and co. Buckingham.
Storm Bergen, mtns., Cape Colony. Lat. 31° 20′ S., long. 27° 30′ E.
Storm Lake, vil., Iowa, cap. of Buena Vista co.
Stormont, ancient div. of Perthshire.
Stornoway, spt. and par., Lewis, Outer Hebrides. Lat. 58° 14′ N.
Storöe Island, Norway, 30 m. S. Bergen. Area 105 sq. m.
Storr, The, mtn., Skye, Inverness-shire. Alt. 2360 ft.
Storrington, par. and vil., Sussex, 6½ m. NE. Arundel.
Stör River, Germany. Lat. 53° 57′ N., long. 9° 42′ E.
Storsjön Lake, Sweden. Lat. 63° 10′ N., long. 14° 30′ E.
Stort River, Essex and Herts, trib. of the Lea near Hoddesdon.
Stor Uman, lake, Sweden, Winterbotten lan.
Stotfold, par. and vil., SE. Bedfordshire, 6 m. SE. Shefford.
Stottesden, par., tnship., and vil., Shropshire, N. Cleobury Mortimer
Stottville, vil., New York, Columbia co., 5 m. NE. Hudson Junction.
Stouffville, vil., Ontario, co. York, 29 m. NE. Toronto.
Stongbton, vil. and tnship., Massachusetts, Norfolk co.
Stougbton, vil., Wisconsin, Dane co., on Catfish R.
Stourbridge, tn. and tnship., Worcestershire. 52° 28′ N., 2° 10′ W.
Stourport, tn., Worcestershire. Lat. 52° 20′ N., long. 2° 15′ W
Stour River, Suffolk and Essex, enters sea at Harwich.
Stour River, Kent, falls into Pegwell Bay. Lat. 51° 16′ N.
Stour River, Oxford and Warwick shires, trib. of the Avon.
Stour River, Somerset, Dorset, and Hants, trib. of the Avon.
Stour River, Worcester and Stafford shires, trib. of the Severn.
Stow, vil., Norfolk, 2½ m. N. Downham Market.
Stow, vil. and par., Edinburgh and Selkirk shires, on Gala Water.
Stow Bardolph, par., Norfolk, N. of Downham Market.
Stowe, par., co. and 7 m. from Stafford. Area 5120 acres.
Stowe-by-Gainsborough, par., tnship., and vil., Lincolnshire.
Stowey, Netber, par. and vil., Somersetshire, near Bridgwater
Stowmarket, tn., par., and tnship., Suffolk, on R. Gipping.
Stowmarket, parl. div., Suffolk.
Stow-on-the-Wold, tn., par., and tnship., Gloucestershire.
Stow Upland, par., Suffolk, E. of Stowmarket.
Strabane, tn., co. Tyrone, opposite Lifford. Lat. 54° 50′ N., 7° 25′ W
Strabane, Lower, barony, N. co. Tyrone. 117,669 acres.
Strabane, Upper, barony, N. co. Tyrone. 121,281 acres.
Stradbally, par., N. co. Limerick. Area 6488 acres.
Stradbally, tn. and par., Queen's co., on R. Straid, 7 m. NW. Athy.
Stradbally, barony, E. Queen's co. Area 27,895 acres.
Stradbally, par. and vil., co. Waterford, 8 m. NE. Dungarvan.
Stradbroke, tn. and par., Suffolk, 5½ m. E. Eye.
Stradbroke Island, Queensland. Lat. 27° 35′ S., long. 153° 20′ E.
Stradella, tn., Italy, 15 m. ENE. Voghera.
Straiton, par. and vil., Ayrshire, 7 m. SE. Maybole.
Straiton, vil., co. and 5 m. S. Edinburgh.
Straits Settlements, Brit. colony, on Strait of Malacca. 1472 sq. m
Strakonitz, tn., Bohemia, 27 m. ESE. Klattau.
Strälen, vil., Prussia, 27 m. NW. Düsseldorf.
Stralsund, gov., Pomerania. Area 1548 sq. m. Lat. 54° 20′ N.
Stralsnnd, spt., Pomerania, 145 m. NW. Berlin.
Strambino, tn., Italy, Piedmont, 6 m. S. Ivrea.
Strand, parl. div., Westminster.
Strandtown, vil., co. Down, within parliamentary limits of Belfast.
Strangford, spt., co. Down, on Lough Strangford.
Strangford, Lough, sea arm, co. Down. Lat. 54° 30′ N., long. 5° 35′ W.
Strangway River, N. Territory, S. Australia, trib. of the Roper R.
Stranorlar, tn. and par., co. Donegal, on R. Finn.
Strauraer, spt. and par., Wigtownshire, on Loch Ryan. 54° 54′ N.
Stranton, par. and tnship., Durham, within Hartlepool.
Strasburg, city, Germany, cap. of Alsace-Lorraine.
Strasburg, tn., W. Prussia, 41 m. SE. Marienwerder.
Strasburg, bor. and tnship., Pennsylvania, Lancaster co.
Strasburg, vil., Shenandoah co., on Shenandoah R.
Strasnitz, tn., Moravia, on the March, SW. of Hradish.
Strassburg, tn., Brandenburg, 28 m. NNE. Templin.
Strata Florida, eccl. dist. and tnship., Cardiganshire, Caron par.
Stratfield Mortimer, par. and tnship., Berks and Hants.
Stratfieldsaye. *See* **Stratbfieldsaye**.
Stratford, tn., Essex, in West Ham, on R. Lea.
Stratford, port of entry, Ontario, cap. of Perth co., on R. Avon.
Stratford, tnship., Victoria, co. Tanjil, 139 m. ESE. Melbourne.
Stratford, vil., Connecticut, Fairfield co., on Housatonic R.
Stratford, Old, tnship. and par., Warwickshire.
Stratford-le-Bow, par., London, 3 m. E. St. Paul's.
Stratford Marsb, eccl. dist., Essex, within Stratford.
Stratford-on-Avon, bor. and tnship., Warwickshire, on R. Avon.
Stratford-on-Avon, parl. div., Warwickshire.
Stratb, par., Skye Island, Inverness-shire. Area 71,411 acres.
Strath Affric, valley, in co. and SW. of Inverness.
Strathalbyn, tnship., S. Australia, co. Hindmarsh, 35 m. SE. Adelaide
Stratb Allan, valley, Perth and Stirlingshires.
Stratbaven, tn., Lanarkshire, 7 m. S. Hamilton.
Strathblane, par. and vil., Stirlingshire, on R. Blane.
Strath Bogie, valley, NW. Aberdeenshire, traversed by the Bogie.
Strathbogie Range, mtns., Victoria, cos. Delatite and Anglesey.
Strath Brora, valley, Sutherlandshire, traversed by R. Brora.
Strathbnngo, par., Lanark and Renfrewshires, S. of Glasgow.
Stratbconon, valley of R. Conon, Ross and Cromarty.
Strath Dearn, valley, Inverness and Nairn shires.
Stratbdon, par. and vil., Aberdeenshire, on R. Don.
Stratb Earn, valley, Perthshire, traversed by R. Earn.
Stratbfieldsaye, par., vil., and tnship., Hants and Berks.
Strathfieldsaye, tn., Victoria, co. Bendigo, 108 m. NW. Melbourne.
Stratb Fillan, valley, Perthshire, traversed by R. Fillan.
Strath Glass, valley, Inverness-shire, traversed by R. Glass.
Strath Halladale, valley, Sutherlandshire. Lat. 58° 27′ N.
Stratbkinness, par. and vil., Fifeshire, W. of St. Andrews
Stratbmiglo, par. and vil., Fifeshire, on R. Eden.
Strathmore, great valley from Dumbarton to Kincardine.
Stratbmore, dist., Caithness-shire, in par. of Halkirk.
Strath Naver, valley, Sutherlandshire, traversed by the Naver.
Stratb Oykell, valley, between Ross and Sutherland shires.
Strathpeffer, watering-place, Ross-shire, 5 m. W. Dingwall.
Stratbroy, tn., Ontario, co. Middlesex, 20 m. W. London.
Strathspey, valley of R. Spey, *q.v.*
Strath Ullie, valley, Sutherlandshire, Kildonan par.
Strathy, par. and vil., Sutherlandshire, on N. coast.
Stratby Point, Sutherlandshire. Lat. 58° 36′ N., long. 4° 1′ W
Stratbyre, vil., Perthshire, 8 m. from Callander.
Stratton, tn. and par., Cornwall, 1½ m. E. Bude.
Stratton St. Margaret, par. and vil., Wiltshire, partly in Swindon.
Straubing, tn., Bavaria. Lat. 48° 50′ N., long. 12° 35′ E.
Strausburg, tn., Brandenburg, on Lake Strauss, 20 m. E. Berlin.
Strauss Lake, Brandenburg, 20 m. E. Berlin.
Strawberry Plains, vil., Tennessee, Jefferson co., on Holston R.
Strawberry Point, vil., Iowa, Clayton co., 16 m. SW. Elkader.
Straw Island, one of the Aran Islands (*q.v.*), co. Galway.
Streaky Bay, tn., S. Australia, co. Flinders, 406 m. NW Adelaide.
Streamstown Bay, co. Galway, 2 m. NW. Clifden.
Streatbam, par., Surrey, within Wandsworth.
Streatbam, tnship., Victoria, co. Ripon, 129 m. W. Melbourne.
Streator, vil., Illinois, La Salle co., on Vermillion R.
Street, tn. and par., Somersetshire, 1½ m. SW. Glastonbury.
Street, par., cos. Longford and West Meath, on R. Inny.
Streetsville, vil., Ontario, co. Peel, on Credit R.
Strebersk, vil., Russia in Asia, on R. Chilka.
Strehlen, tn., Prussian Silesia, 28 m. S. Breslau.
Strelitz, Gross, Prussian Silesia, 2 m. SE. Oppeln.
Strelitz, Neu. *See* **Neu Strelitz**.
Strelly River, W. Australia, trib. of the De Grey R.
Strensall, par., tnship., and vil., N. Riding, Yorkshire. 6421 acres.
Stretford, tn., tnship., Lancashire, 4 m. from Manchester.
Stretbam, par., tnship., and vil., Cambridgeshire, 4 m. SW. Ely.
Stretton, eccl. dist., tnship., and vil., Cheshire, S. of Warrington.
Stricben, par. and vil., Aberdeenshire, 10½ m. SW. Fraserburgh.
Striding Edge, spur of Helvellyn, Westmorland.
Striegau, tn., Prussian Silesia, 34 m. W. Breslau.
Strielna, vil. and palace, Russia, 12 m. from St. Petersburg.
Strietensk, tn. and ry. sta. on Trans-Siberian Rly. and R. Shilka.
Strivali Islands, Greece. Lat. 37° 15′ N., long. 21° E.
Striven, Loch, arm of Firth of Clyde, Argyllshire.
Stroemen Fiorden, sea arm, Norway. Lat. 68° N.
Strogonof Bay, Japan. Lat. 43° 20′ N., long. 141° E.
Strokestown, tn., co. and 12 m. NE. Roscommon.
Stroma Island, in Pentland Firth, belonging to Caithness.
Stromboli, active volcanic isl., Lipari Islands. 38° 45′ N., 15° 10′ E.

Strome Ferry, ry. sta., Ross and Cromarty, 53 m. SW. Dingwall.
Stromness, spt. and par., Pomona, Orkney. Lat. 58° 58′ N., 3° 20′ W.
Strömstad, spt. tn., Sweden, 90 m. NNW. Göteborg.
Strone, vil. and par., Argyllshire, 6 m. NW. Greenock.
Strongstown, vil., Pennsylvania, Indiana co.
Stronsay and Eday, par., Orkney, containing several islands.
Stronsay Island, Orkney, 12 m. NE. Kirkwall.
Strontian, vil. and par., Argyllshire, on Loch Sunart.
Strood, par., Kent, on R. Medway, mostly in Rochester.
Strond, tn. and par., Gloucestershire. Lat. 51° 47′ N.
Strond, parl. div., Gloucestershire.
Strond, tn., New South Wales, co. Gloucester, 124 m. N. Sydney.
Strond Green, eccl. dist., Middlesex, in N. London.
Strondsburg, bor., Pennsylvania, cap. of Monroe co.
Strule River, co. Tyrone, headwater of the Mourne R.
Struma River, Bulgaria. *See* **Kara Sn.**
Strumble Head, prom., Pembrokeshire. Lat. 52° 3′ N., long. 5° 5′ W.
Struns Point, prom., co. Donegal, on Lough Foyle.
Stry, tn., Austria, on R. Stry. Lat. 49° 15′ N., 23° 50′ E.
Stry River, Austria, Galicia, trib. of the Dniester R.
Stuart, vil., Iowa, Guthrie co., 41 m. SW. Des Moines.
Stuart, Mount, Queensland, 40 m. NE. Emerald Downs.
Stuart Mill, tn., Victoria, co. Kara-Kara, 159 m. SE. Melbourne.
Stuart Range, mtns., S. Australia. Lat. 29° 20′ S., long. 135° E.
Stuart's Island, Fiji, off S. coast of Mbenga Island.
Stubbekiöbing, tn., Denmark, on Falster Island.
Stuc a Chroin, mtn., Perthshire, 6 m. N. Callander.
Studley, par. and vil., Warwickshire, on R. Arrow. Area 4262 acres.
Stuhlweissenburg, tn., Hungary, 34 m. SW. Buda-Pesth.
Stunsail Boom River, S. Australia, Kangaroo Island.
Sturgeon, vil., Missouri, Boone co., 16 m. SE. Moberly.
Sturgeon Bay, vil. and tnship., Wisconsin, cap. of Door co.
Sturgeon Bay, arm of Lake Winnipeg, Manitoba.
Sturgeon River, Ontario, falls into Lake Nipissing.
Sturgis, vil. and tnship., Michigan, St. Joseph co.
Sturminster Newton, tn. and par., Dorsetshire, on R. Stour.
Sturry, par. and vil., Kent, on R. Stour, 2½ m. NE. Canterbury.
Sturt, tn., S. Australia, co. and 8 m. S. Adelaide.
Sturt, Mount, S. Australia, S. extremity of Gawler Range.
Sturt Bay, S. Australia, opening on Investigator Strait.
Sturt Point, prom., Victoria, on coast of co. Polwarth.
Stuttgart, city, cap. of Würtemberg. 48° 45′ N., 9° 10′ E.
Stuyvesant Falls, vil., New York, on Kinderhook Creek.
Styria, duchy, Austria. Lat. 47° N., 15° E. 8659 sq. m.
Styr River, Galicia, Volhynia, and Minsk, trib. of the Pripet.
Styx, cascade, Greece, N. of Arcadia, falls to the Crathis.
Styx River, New South Wales, co. Clarke, trib. of the Macleay R.
Styx River, Tasmania, co. Buckingham, trib. of the Derwent R.
Suabia. *See* **Swabia.**
Suakim. *See* **Sinakin.**
Suakin, spt., Nubia, on Red Sea. Lat. 19° 7′ N., 37° E.
Subansiri River, Assam, trib. of the Brahmaputra R.
Subara, one of the Dang states, India.
Subargum Hills, Bengal. Lat. 27° 9′ N., 88° 3′ E. Alt. 10,430 ft.
Subarnarekha River, Bengal, falls into the Bay of Bengal.
Subathu, sanitarium, Punjab, Simla dist. Alt. 4500 ft.
Subeba, *pargana*, Bara Banki dist., Oudh. Area 88 sq. m.
Subiaco, tn., Italy, 31 m. E. Rome, on the Teverone.
Subtiava, tn., Nicaragua, 40 m. SSE. Leon.
Subzawar, tn., W. Afghanistan, 110 m. S. Herat.
Succadana, tn., Borneo, on W. coast. Lat. 1° 20′ S.
Su-Chow-Fu, tn., China, Kiang-Su, 125 m. SE. Nankin.
Süchteln, vil., Rhenish Prussia, 19 m. WNW. Düsseldorf.
Suckasunny, vil., New Jersey, Morris co., 10 m. NW. Morristown.
Suckling, Cape, New Guinea, N. of Redscar Bay.
Suckling, Mount, New Guinea, between Cloudy and Collingwood Bays.
Suckling Reef, New Guinea, 30 m. S. Basilisk Island.
Suck River, Connaught, trib. of the Shannon. Lat. 53° 16′ N.
Sucre. *See* **Chuquisaca.**
Suczava, tn., Austria, Bukowina.
Sudamanpur, vil., Rai Bareli dist., Oudh.
Sudamra Dhandbulpur, petty state, Bombay. Area 135 sq. m.
Sudasua, native state, Bombay.
Sudbury, bor., Essex and Suffolk. Lat. 52° 2′ N., long. 0° 40′ E.
Sudbury, parl. div., Suffolk.
Sudbury River, Massachusetts, head-stream of the Concord.
Sudetic Mountains, Silesia, Bohemia, Moravia. Lat. 50° N., long. 17° E.
Sueca, tn., Spain, 20 m. SE. Valencia, on R. Jucar.
Suez, spt., Egypt, on Red Sea. Lat. 30° N., 32° 30′ E.
Suez, Gulf of, Egypt, arm of the Red Sea.
Suez, Isthmus of, Egypt, connects Asia and Africa.
Suez Canal, Egypt, joins the Mediterranean and Red Seas.
Sufeid Kob, mtn., Afghanistan, S. of Kahul valley. Alt. 14,200 ft.
Suffern, vil., New York, Rockland co., 31 m. from New York.
Suffenheim, vil., Alsace-Lorraine, 6 m. NE. Bischweiler.
Suffolk, co., England. Lat. 25° 12′ N., 1° E. 1475 sq. m.
Suffolk, vil., Virginia, cap. of Nansemond co.
Sugar Grove, bor., Pennsylvania, co. and 14 m. NW. Warren.
Sugar Island, Michigan, in Straits of St. Mary.
Sugar Loaf, mtn., New South Wales, near border of co. Sturt.
Sugar Loaf. *See also* **Sullven.**
Sugarloaf Hill, S. Australia, co. Buckingham.
Sugarloaf Hill, S. Australia, between cos. Russell and Cardwell.
Sugar Loaf Island, Australia, in Bass Strait.
Sugar Loaf Point, New South Wales, on coast of co. Gloucester.
Sugar Notch, bor., Pennsylvania, Luzerne co., 4 m. SW. Wilkesbarre.
Sugar River, Wisconsin and Illinois, trib. of the Pecatonica R.
Sugar Valley, bor., Pennsylvania, Clinton co., 16 m. SE. Lock Haven.
Suhl, tn., Prussian Saxony, 30 m. SW. Erfurt.
Sulgam, native state, Gujarat. Lat. 24° 9′ N. 220 sq. m.
Sullven, mtn., Sutherlandshire, Assynt par. Alt. 2399 ft.
Suir River, Munster, Ireland, joins the Barrow at Waterford.
Suisgill Burn, Sutherlandshire, Kildonan par. Gold diggings.
Suisun City, vil., California, Solano co., on Suisun Bay.
Sujangarh, tn., Rajputana, Bikaner state.
Sujanpur, tn., Punjab. Lat. 32° 19′ N., long. 75° 40′ E.
Sujanpur Tira, tn., Punjab, Kangra dist. Lat. 31° 50′ N., 76° 33 E.
Sujawal, *taluk*, Karachi dist., Bombay. Area 267 sq. m.
Sujawal, tn., Gwalior, Central India.
Suk-el-Sbuyukh, tn., Turkey, on R. Euphrates.
Suket, hill state, Punjab. Area 474 sq. m.
Sukheta River, Oudh, trib. of the Garra, 84 m. long.
Sukhona River, Russia, Vologda, head-stream of the Dwina.
Sukhpura, vil., Ballia dist., NW. Provs., India.
Sukhu-chak, tn., Punjab, Gurdaspur dist. Lat. 32° 24′ N., 75° 15′ E.
Sukhum, dist., Transcaucasia, on the Black Sea.
Sukhumkale, tn., Russia. Lat. 43° 1′ N., long. 41° 1′ E.
Sukkur, sub-div., Shikarpur dist., Bombay. Area 1173 sq. m.
Sukkur, *taluk*, Shikarpur dist., Bombay. Area 284 sq. m.
Sukkur, hdqrs. tn. of above sub-div. and dist. 27° 42′ N.
Sulaiman Mountains, Punjab, run into Afghanistan.
Sulebhave, tn., Bijapur dist., Bombay.
Sulimana, state, Africa, Senegambia.
Sulina, principal mouth of the Danube in Roumania.
Sulina, tn., Roumania, on Sulina mouth of the Danube.
Sulitelma, Mount, Norway. Lat. 67° 25′ N., long. 16° 20′ E.
Sullivan, vil., tnship., Illinois, cap. of Moultrie co., 105 m. SE. Peoria.
Sullivan, vil., Indiana, cap. of Sullivan co., 27 m. S. Terre Haute.
Sullivan's Island, S. Carolina, at entrance to Charleston harbour.
Sullivan's Island, Mergui Archipelago. Lat. 10° 40′ N., long. 97° 58′ E.
Sulmona, tn., Italy, prov. Aquila, in the Abruzzen.
Sulphur Springs, vil., Texas, cap. of Hopkins co., 93 m. NW. Jefferson.
Sultana Point, S. Australia, on coast of York Peninsula.
Sultanganj, vil., Bengal. Lat. 25° 14′ N., long. 86° 47′ E.
Sultaniyah, city, Persia, Irak Ajemi, 115 m. NE. Hamadan.
Sultanpur, dist., Oudh. Area 1707 sq. m.
Sultanpur, *tahsil*, Sultanpur dist., Oudh. Area 506 sq. m.
Sultanpur, *pargana*, Sultanpur dist., Oudh. Area 246 sq. m.
Sultanpur, tn., Sultanpur dist., Oudh. Lat. 26° 15′ N., long. 82° 7′ E.
Sultanpur, tn., Kangra dist., Punjab. Lat. 31° 58′ N., long. 77° 7′ E.
Sultanpur, tn., Saharanpur dist., NW. Provs., India.
Sultanpur, vil., NW. Provs., India. Lat. 25° 56′ N., long. 84° 15′ E.
Sultanpur, tn., Punjab, Kapurthala state.
Sulu Islands, between Borneo and Mindanao. Lat. 5° N.
Sulu Sea, between Borneo, Philippine, Sulu, and Palawan Islands.
Sulz, tn., Alsace, 15 m. SSW. Colmar.
Sulzbach, tn., Bavaria, Ober Pfalz, on R. Vils.
Su'zer Belchen, Mount, Germany. Lat. 47° 54′ N., long. 7° 6′ E.
Sumatra Island, Malay Archipelago. Lat. 0°, 100° E.
Sumba. *See* **Sandalwood Island.**
Sumbawa, one of the Sunda Is. Lat. 8° 30′ S., 118° E.
Sumburgh Head, S. extremity of Shetland. Lat. 59° 52′ N., 1° 15′ W.
Sumdirl River, Assam, trib. of the Subansiri R.
Sümsgh, tn., Hungary, 17 m. NNE. Keszthely.
Sumsrpur, tn., NW. Provs., India. Lat. 25° 50′ N., long. 80° 12′ E.
Sumesar Hills, Bengal. Highest point 2270 ft.
Sumiswald, tn., Switzerland, 15 m. ENE. Bern.
Summsrfield, vil., Ohio, Noble co., 11 m. S. Salesville.
Summer Isles, at entrance to Loch Broom, Ross and Cromarty.
Summsr Lake, Oregon, Lake co. Lat. 42° 50′ N., long. 120° 40′ W.
Summsrside, spt., Prince Edward Island, cap. of Prince co.
Summerstown, eccl. dist., Surrey, within Wandsworth.
Summsrtown, eccl. dist., co. and on N. side of Oxford.
Summervills, vil., Nova Scotia, co. Hants, 12 m. from Newport.
Summit, vil., Mississippi, Pike co., 75 m. SW. Jackson.
Summit Hill, bor., Pennsylvania, Carbon co.
Summitville, vil., Indiana, Madison co., 19 m. N. Anderson.
Sumner, vil., Illinois, Lawrence co., 19 m. W. Vincennes.
Sumner Lake, New Zealand, co. Amuri, traversed by the Hurunui R.
Sumtsr Court House, vil., S. Carolina, cap. of Sumter co.
Sunam, tn., Punjab, Patiala state.
Sunart, dist., Argyllshire, Ardnamurchan par.
Sunart, Loch, sea arm, Argyllshire, off Sound of Mull.
Sunbury, tn. and par., Middlesex, 16 m. SW. London.
Sunbury, tn., Victoria, co. Bourke, 24 m. NW. Melbourne.
Sunbury, bor., Pennsylvania, cap. of Northumberland co.
Sunchales, tn., Argentine Republic, Santa Fé prov.
Sun Corner, headland, Isle of Wight, on Scratchells Bay.
Suncook, vil., New Hampshire, Merrimack co., on Suncook R.
Sunda Islands, Malay Archipelago Lat. 0°, long. 112° E
Sundale Elf, riv., Norway, falls into Gulf of Tingvold.
Sundarapandiam, vil., Madras Lat. 9° 36′ N., long. 77° 44′ E.
Sundarbans, The, S. portion of the Ganges delta, India.
Sunda Strait, between Sumatra and Java.
Sunday, Mount, Tasmania, co. Russell.
Sunday Island, one of the Kermadec Islands.
Sunday River, Cape Colony, falls into Algoa Bay.
Sunderland, spt. and par., Durham, on R. Wear.
Sunderland, North, eccl. dist., tnship., and vil., Northumberland.
Sunderland Bridge, tnship. and vil., Durham, on R. Wear.
Sundridge, par. and vil., Kent, 3 m. W. Sevenoaks.
Sundsvall, spt., Sweden. Lat. 62° 20′ N., long. 17° 30′ E.
Sunfish Bank, fishing ground, off coast of co. Mayo.
Sunflowsr River, Mississippi, trib. of the Yazoo R.
Sungari River, Manchuria, trib. of the Amur. Lat. 47° N.
Sunggie-Ujong, state, Malay Peninsula. Lat. 3° 50′ N., long. 102° E.
Sungora, tn., Lower Siam, on Gulf of Siam, 90 m. SE. Ligar.
Sunkam, estate, Cent. Provs., India. Area 400 sq. m.
Sunningdale, vil. and eccl. dist., Berks and Surrey.
Sunninghill, par. and vil., Berks, 10 m. SW. Staines.
Sun Prairie, vil. and tnship., Wisconsin, Dane co., 12 m. NE. Madison.
Sunth, native state, Bombay. Lat. 23° 36′ N. 394 sq. m.
Suntikopa, vil., Coorg, India.
Suonada, inland sea, Japan, between Hondo and Kiu-Siu.
Superior, vil., Nebraska, Nuckolls co., 20 m. E. Red Cloud.
Superior, Lake, between Canada and the U.S. Area 32,000 sq. m.
Supul, sub-div., Bhagalpur dist., Bengal. Area 1275 sq. m.
Supul, hdqrs. tn. of above. Lat. 26° 6′ N., long. 86° 38′ E.
Surabaya. *See* **Soerabava.**
Surada, *taluk*, Ganjam dist., Madras. Area 103 sq. m.
Surada, tn., Ganjam dist., Madras.
Surajgarha, tn., Monghyr dist., Bengal. Lat. 25° 15′ N., 86° 16′ E.
Surajpur, *pargana*, Bara Banki dist., Oudh. Area 81,645 sq. m.
Surakarta. *See* **Soerakarta.**
Sura River, Russia, trib. of the Volga.
Surat, dist., Gujarat. Lat. 21° N., 73° E. 1662 sq. m.
Surat, chief tn., Surat dist. Lat. 21° 9′ N., 72° 54′ E.
Surat, tn., Queensland, co. Elgin, 346 m. W. Brisbane
Surat Agency, group of native states, Bombay.
Surbiton, tn., Surrey, suburb of Kingston.
Sure River, Belgium, trib. of the Moselle.
Sureenes, vil., France, dep. Seine, W. of Paris.
Surgana, petty state, Bombay. Area 360 sq. m.
Surgut, tn., Siberia, on the Obi, 269 m. NE. Tobolsk.
Surbarpur, *pargana*, Faizabad dist., Oudh.
Suri, sub-div., Birbhum dist., Bengal. Area 1087 sq. m.
Suri, chief tn., Birbhum dist., Bengal.
Surinam. *See* **Dutch Guiana.**
Surinam River, Dutch Guiana. Lat. 5° N., long. 55° W.
Surir, tn., NW. Provs., India Lat. 27° 46′ N., long. 77° 45′ E.
Surirpur, vil., Meerut dist., NW. Provs., India.
Surprise Valley, California, at E. base of Warner Range.
Surrey, co., England. 51° 16′ N., 0° 20′ W. 755 sq. m.
Sursee, tn., Switzerland, cant. and 12 m. NNW. Lucerne.
Sur Singh, tn., Punjab, Lahore dist.
Suruga, tn., Japan, 90 m. SW. Tokio.
Surul, ruined tn., Bengal, Birbhum dist.
Susa, tn., Italy, Piedmont, 37 m. W. Turin.
Susa, ruined city, Persia, 250 m. SE. Bagdad, on R. Kerkha.
Susa, tn., Tunis, 33 m. S. Hammamet.
Susang, estate, Maimansingh dist., Bengal. Area 451 sq. m.
Susanville, vil., California, cap. of Lassen co.
Suspension Bridge, port of entry, New York, on Niagara R.
Susquehanna, bor., Pennsylvania, Susquehanna co.
Susquehanna River, Pennsylvania, enters Chesapeake Bay.
Sus River, Morocco, falls into the Atlantic 5 m. S. Agadir.
Sussex, co., England. 51° N., 0° 10′ W. Ar. 1458 sq. m.
Sussex Haven, inlet, New South Wales, in coast of co. St. Vincent.
Suani Island, Fiji, one of the Exploring Islands.
Susnman, tn., Unao dist., Oudh. Lat. 26° 52′ N., long. 80° 19′ E.
Sutalla, guaranteed chiefship, Central India.
Sutera, tn., Sicily, 21 m. N. Caltanisetta.
Sutersville, vil., Pennsylvania, Westmoreland co.
Sutherland, Mount, S. Australia, co. Tannton, Flinders Range.
Sutherland, Mount, New Zealand, near Lake Ada.
Sutherland Falls, waterfall, New Zealand, co. Lake. Alt. 1904 ft.
Sutherland Point, New South Wales, on coast of co. Rous.
Sutherlandshire, co., Scotland. Lat. 58° 15′ N. 2027 sq. m.
Sutlej River, Punjab, trib. of the Indus. Lat. 29° 30′ N., 71° 15′ E.
Sutna, tn. and cantonment, Rewa state, Central India.
Sutro, vil., Nevada, Lyon co., 8 m. S. Virginia City.
Sutter Creek, vil., California, Amador co., on Sutter Creek.
Sutton, par. and vil., Cambridgeshire, 6 m. W. Ely.
Sutton, tnship. and vil., Cheshire, partly in Macclesfield
Sutton, tnship., Lancashire, within St. Helens.
Sutton, par. and vil., Surrey, near Croydon.
Sutton, eccl. dist., E. Riding, Yorkshire, on NE. side of Hull.
Sutton, tnship. and vil., W. Riding, Yorkshire, 5 m. NW. Keighley.
Sutton, vil., Ontario, York co., 54 m. from Toronto.
Sutton, Long, tn. and par., Lincolnshire, near Holbeach.
Sutton and Stoneferry, par., Yorkshire, mostly in Hull.
Sutton at Hone, par. and vil., Kent, on R. Darent.
Sutton Bridge, tn., Lincolnshire, on R. Nen, 7 m. N. Wisbech.
Sutton Coldfield, tn. and par., Warwickshire, 7 m. from Birmingham.
Sutton Courtnsy, par., tnship., and vil., Berkshire, near Abingdon.
Sutton Forest, tn., New S. Wales, co. Camden, 89 m. SSW. Sydney.
Sutton-in-Ashfield, tn., par., and tnship., co. and 13 m. N. Nottingham.
Sutton-on-Plym, eccl. dist., Devonshire, within Plymouth.
Sutton-on-the-Forest, par., tnship., and vil., N. Riding, Yorkshire.
Sutton St. Mary, tnship., Lincolnshire, Long Sutton par.
Sutton-upon-Trent, par. and vil., Nottinghamshire, N. of Newark.
Sutton Valence, par. and vil., Kent, NE. of Staplehurst.
Suttor River, Queensland, dist. N. Kennedy, trib. of the Belyando R.
Suva, tn., cap. of Fiji, on Viti Levu Island.
Suwalki, gov., Poland, E. of E. Prussia. Area 4846 sq. m.
Suwalki, tn., cap. of above, 65 m. SW. Kovno.
Suwo Nada, tn., Japan. Lat. 34° N., long. 132° E.
Suwanee River, Georgia and Florida, falls into Gulf of Mexico.
Suwarrow Islands, Pacific Ocean. Lat. 13° 20′ S., long. 163° 30′ W.
Suzdal, tn., Russia, gov. and 22 m. N. Vladimir.
Suzzara, vil., Lombardy, 11 m. SSW. Mantua.
Svart Elf River, Sweden, falls into Lake Skagern.
Sveaborg, tn., Finland. Lat. 60° N., long. 25° E. Strongly fortified
Svealand. *See* **Sweden Proper.**
Svendborg, spt., Denmark, on S. coast of Fünen.
Svenigorodka, tn., Russia, gov. Kiev, 19 m. S. Boguslav.
Svir River, Russia, between Lakes Onega and Ladoga.
Swabia, former prov. of SW. Germany, now in Baden, Bavaria, etc.
Swabian Alps, mtns., Germany, Würtemberg.
Swadlincote, tn., Derbyshire, 4 m. from Burton-on-Trent.
Swaffham, tn. and par., Norfolk, 15 m. SE. King's Lynn.
Swaffham Prior, par. and vil., co. and 8 m. NE. Cambridge.
Swainbost, group of vils., Lewis Island, Barvas par.
Swaine's Island, Newfoundland, Bonavista Bay.
Swain Reefs, Australia, near S. point of Great Barrier Reef.
Swakopmund, tn., Ger. SW. Africa, at mouth Swakop R. 22° 40′ S.
Swalcliffe, par., tnship., and vil., Oxfordshire, SW. of Banbury.
Swale, The, channel, between Kent and Isle of Sheppey.
Swale River, N. Riding, Yorks, trib. of the Ure.
Swallowfield, par. and vil., Berks, on R. Blackwater.
Swamp Point, N. Territory, S. Australia, on Queen's Channel.
Swampscott, vil. and tnship., Massachusetts, Essex co.
Swanage, tn. and par., Dorset, Isle of Purbeck.
Swan Hill, tn., Victoria, co. Tachera, 224 m. NNW. Melbourne.
Swan Island, Tasmania, in Banks Strait.
Swan Island, Victoria, co. Grant, in Port Phillip B.
Swanlinbar, vil., co. Cavan, on R. Cladagh, 8 m. NW. Ballyconnell.
Swanningtown, vil. and tnship., Leicester, 4 m. E. Ashby-de-la-Zouch.
Swan Reach, dist., S. Australia, co. Albert, on R. Murray.
Swan River, W. Australia, falls into sea in lat. 32° S.
Swan River, Minnesota, trib. of the Mississippi, Aitken co.
Swan River, Minnesota, trib. of the Mississippi, Morrison co.
Swan River Settlement, old name for W. Australia.
Swansea, bor., Glamorganshire, on Gower Peninsula.
Swansea, parl. div. of Swansea.
Swansea, Higher and Lower, tnship., Glamorganshire, within Swansea.
Swansea Bay, Glamorganshire, off Bristol Channel.
Swansea St. Thomas, tnship., Glamorganshire, within Swansea
Swan's Island, Maine, off coast of Hancock co.
Swanwick, eccl. dist. and vil., Derbyshire, near Alfreton.
Swa River, Lower Burma, trib. of the Sittaung R.
Swartbmore, vil., Pennsylvania, Delaware co.
Swarupganj, tn., Nadiya dist., Bengal. Lat. 23° 25′ N., 88° 26′ E.
Swatow, treaty port, China, on the Hang-Kiang estuary.
Swat River, Punjab, Peshawar dist
Swavesey, par. and vil., co. and 9 m. NW. Cambridge.
Swaziland, country, Africa, SE. of the Transvaal.
Sweden, country, Europe, E. of Norway. 173,966 sq. m.
Sweden Proper, central div. of Sweden.
Swedesborough, vil., New Jersey, Gloucester co., 19 m. SW. Camden.
Swedes's Flat, dist., S. Australia, co. McDonnell.
Swesr's Island, Queensland, one of the Wellesley Islands.
Swestsburg, vil., Quebec, Missisquoi co., 57 m. SE. Montreal.
Swset Watsr, vil., Tennessee, Monroe co., 45 m. SW. Knoxville.
Sweetwatsr River, Wyoming, falls into N. fork of Platte R.
Swellendam, div., Cape Colony, on coast. 2954 sq. m.
Swellendam, tn., cap. of Swellendam div. Lat. 34° S., long. 20° 30′ E.
Swiftgats River, Gloucestershire, trib. of the Severn.
Swift River, Leicester and Warwickshires, trib. of the Avon.
Swift Rivsr, Massachusetts, trib. of the Chicopee R.
Swilly, Lough, NE. co. Donegal. Lat. 55° 10′ N., long. 7° 30′ W.
Swilly, River, co. Donegal, falls into Lough Swilly.
Swimbridge, par. and vil., Devonshire, SE. of Barnstaple.
Swin, Loch, sea-loch, Argyllshire, opposite Jura.
Swin Channel, in mouth of the Thames.
Swindon, tn. and par., Wilts. Lat. 51° 34′ N., 1° 45′ W.
Swins, par., tnship., and vil., E. Riding, Yorkshire.
Swinsfiset, tnship. and vil., W. Riding, Yorkshire, on R. Ouse.
Swineford, tn., co. Mayo, 22 m. SW. Ballymote.
Swinemünds, spt., Pomerania, on Usedom Island. Lat. 53° 55′ N.
Swine Rivsr, Germany, outlet of the Stettiner Haff.
Swinsshead, tn. and par., Lincolnshire, 6 m. SW. Boston.
Swinford, Upper, tnship., Worcestershire, suburb of Stourbridge.
Swinton, tn. and eccl. dist., Lancashire.
Swinton, tn. and tnship., W. Riding, Yorks, 10½ m. NE. Sheffield.
Swinton, vil., Lanarkshire, 5 m. E. Glasgow.
Switzerland, republic, Europe. Lat. 46° N. 15,964 sq. m.
Switzers, tnship., New Zealand, co. Southland, 132 m. SW. Dunedin.
Swona Island, Orkney, in the Pentland Firth.
Swordls and Knock, vil., Lewis, 6 m. E. Stornoway.
Swords, tn. and par., co. and 8 m. N. Dublin, 2½ m. NW. Malahide.
Swormville, vil., New York, Erie co., 4 m. E. Getzville.
Syambazar, tn., Bengal. Lat. 23° 35′ N., long. 87° 32′ E.
Sybil Head, co. Kerry, 9 m. NW. Dingle.
Sycamore, tn. and tnship., Illinois, cap. of De Kalb co.
Sydenham, dist., Kent, Lewisham. Contains **Crystal Palace.**
Sydenham, bor., New Zealand, an extension of Christchurch.
Sydenham Inlet, Victoria, in coast of co. Croajingolong.
Sydenham River, Ontario, falls into Lake St. Clair.
Sydney, city, cap. of New South Wales. Lat. 33° 51′ S.
Sydney, spt., Nova Scotia, Cape Breton Island, 285 m. NE. Halifax.
Sydney Mines, spt., Nova Scotia, N. of Sydney.
Syens. *See* **Assouan.**
Syks, vil., Prussia, Hanover, 13 m. from Bremen.
Sylhet, dist., Assam, India. Area 5413 sq. m.
Sylhet, sub-div., Sylhet dist., Assam, India.
Sylhet, chief tn., Sylhet dist., Assam.
Sylt or Syltös. *See* **Silt Island.**
Syltopperns, tn., Sweden. Lat. 62° 59 N., long. 12° 10′ E.
Sylvania, vil. and tnship., Ohio, Lucas co., 22 m. SE. Adrian.
Symi Island, Asia Minor, 15 m. NW. Rhodes.
Symington, par. and vil., Ayrshire, 6 m. SW. Kilmarnock.
Symondsbury, par., Dorsetshire, partly in Bridport.
Syra, isl., Greece, one of the Cyclades. Area 55 sq. m.
Syra, tn., cap. of above, on E. coast, about 20 m. from Paros.
Syracuse, prov., Sicily, on E. coast.
Syracuse, tn., Sicily, cap. of above. 37° 3′ N., 15° 15′ E.
Syracuse, vil., Indiana, Kosciusko co., on Turkey Lake.
Syracuse, vil. and tnship., Nebraska, Otoe co., on Little Nemaha R.
Syracuse, city, New York, cap. of Onondaga co.
Syracuse, vil., Ohio, Meigs co., on the Ohio R.
Syr-Daria, gov., Russian Turkestan. 165,996 sq. m.
Syr-Darla River. *See* **Jaxartes.**
Syria, vilayet, Asiatic Turkey. Lat. 33 30′ N., 37° E.
Syriam, tnship., Hanthawadi dist., Lower Burma.
Syriam, tn., Hanthawadi dist., Lower Burma.
Syston, par. and vil., co. and 5 m. NE. Leicester.
Syzran, tn., Russia, Simbirsk. Lat. 53° 10′ N., 48° 30′ E.
Szabadszallas, vil., Hungary, 23 m. SW. Kecskemet.
Szalonta (Nagy Szalonta), tn., Hungary, Bihar.
Szamos River, Hungary, trib. of the Theiss. Lat. 48° N., 22° 25′ E.

Szarvas, tn., Hungary, on Koros. 46° 55′ N., 20° 35′ E.
Szas-Regen, tn., Transylvania, on the Maros.
Szathmar-Nemeth, tn., Hungary, 60 m. NE. Debreczin.
Szegedin, tn., Hungary, on R. Theiss. 46° 15′ N., 20° 9′ E.
Szeghalom, vil., Hungary, 80 m. SE. Buda-Pesth.
Szegvar, vil., Hungary, 80 m. SE. Buda-Pesth.
Szekely-Keresztur, tn., Transylvania, on the Great Kokel.
Szekszard, tn., Hungary, 30 m. NE. Funfkirchen.
Szentes, tn., Hungary, 30 m. N. Szegedin.
Szent Mihaly, vil., Hungary, 12 m. from Tokay.
Szent Miklos, tn., Hungary, on R. Waag.
Szent Miklos, Nagy, tn., Hungary, on R. Maros.
Szent Miklos Torok, tn., Hungary, 58 m. SW. Debreczin.
Szigeth, tn., Hungary, 90 m. N. Klausenburg.
Szigetvar, tn., Hungary. Lat. 46° 2′ N., long. 17° 47′ E.
Szivacz, vil., Hungary, 14 m. ESE. Zombor.
Szolnok, tn., Hungary, on R. Theiss.
Sztanicsics, tn., Hungary, 11 m. NNE. Zombor.
Taal, tn., Philippine Islands, on Luzon Island.
Taarner Island, Inverness-shire, in Loch Bracadale.
Taasinge Island, Denmark, S. of Fünen.
Tabariyeh, tn., Palestine, on W. shore of Lake of Tiberias.
Tabasco, state, Mexico, on Gulf of Mexico. 9845 sq. m.
Tabasco, River, Mexico, states Chiapas and Tabasco.
Tabatinga, tn., Brazil, on Amazon R., near Peruvian frontier.
Taberg, vil., New York, Oneida co., 10 m. NW. Rome.
Tabernas, tn., Spain, prov. and 15 m. NE. Almeria.
Table Bay, inlet of Atlantic, Cape Colony. Lat. 34° 0′ S., 18° 30′ E.
Table Bay, New Guinea, between Cloudy Bay and Port Glasgow.
Table Cape, New Zealand, NE. point of Mahia Pen., co. Wairoa.
Table Head, on coast of Anticosti Island. Lat. 49° 23′ N.
Table Hill, New Zealand, Stewart Island.
Table Island, New Zealand, Pegasus Bay, off coast of co. Ashley.
Table Land, High, Queensland, dists. Cook and N. Kennedy.
Table Mountain, Cape Colony, near Cape Town. 34° 0′ S., 18° 30′ E.
Table Mountain, S. Carolina, Pickens co., 20 m. NW. Greeneville.
Table Mountain, Ireland, mid co. Wicklow, 5 m. E. Donard. 2321 ft.
Table Top, mtn., Victoria, co. Delatite.
Tabletop, tn., Queensland, 13 m. SE. Croydon.
Taboga, inlet, Colombia, Gulf of Panama, 10 m. S. Panama.
Tabor, tn., Bohemia, 49 m. SSE. Prague.
Tabora, mission stn., Unyamwezi, German E. Africa.
Tabor Mount, Palestine, 8 m. SE. Nazareth. Lat. 32° 42′ N., 35° 24′ E.
Tabriz, city, Persia, cap. of prov. Azerbaijan.
Tabulam, tnshp., New South Wales, co. Drake, 483 m. N. Sydney.
Tabune-Siki Island, Fiji, 13 m. NW. Eukaba Island.
Tabusintac, set., New Brunswick, Northumberland co.
Tabusintac River, New Brunswick, falls into Gulf of St. Lawrence.
Tabut a Island, Fiji, 30 m. N. Lakemba Island.
Tacanova. *See* **Vanua Levu.**
Tacazze River, Abyssinia, state Tigre, joins the Atbara.
Tachira, state, Venezuela, cap. of San Cristoval.
Tacker, Lough, E. co. Cavan, 3 m. NW. Shercock.
Tacking Point, New South Wales, co. Macquarie.
Tackley, par. and vil., Oxfordshire, 3 m. NE. Woodstock.
Tacna, tn., Chili, dep. Tacna. Lat. 18° 0′ S., 70° 0′ W.
Tacna, tn., Peru, on R. Tacna, 40 m. N. Arica.
Tacoma, spt. tn., Washington, Pierce co., 25 m. NE. Olympia.
Tacomic, mtn. range, Massachusetts, extending along New York.
Tacony Creek, Pennsylvania, Montgomery co., falls into Delaware R.
Tacumshin, coast par., SE. co. Wexford, 11 m. S. Wexford.
Tacunga, tn., Ecuador, 55 m. S. Quito. 1° 30′ S., 78° 30′ W.
Tadcaster, tn. and par., W. Riding, Yorkshire, 14 m. SE. Harrogate.
Tadlandamol, peak, W. Ghats, India. Lat. 12° 13′ N. Alt. 5729 ft.
Tadjurah, French spt., NE. Africa, on Gulf of Aden.
Tadley, par., Hants, 5 m. NW. Basingstoke.
Tadmor. *See* **Palmyra.**
Tadousac, tn., Quebec, cap. of co. and on Saguenay R.
Tadpatri, *taluk*, Anantapur dist., Madras.
Tadpatri, hdqrs. tn., Tadpatri *taluk*, Madras.
Tadri, port, Kanara dist., Bombay. Lat. 14° 31′ N., long. 74° 24′ E.
Taf, River, Pembroke and Carmarthen shires, falls into Carmarthen Bay.
Tafalla, tn., Spain, Navarra, 22 m. S. Pamplona.
Taff River, Brecon and Glamorgan, falls into Bristol Channel.
Tafilet, oasis, Morocco, on S. slope of Atlas Mountains.
Taft, tn., Persia, 55 m. WNW. Yezd.
Tagal, spt. tn., Java, cap. of prov. of Tagal, 168 m. E. Batavia.
Tagal, prov., Java, E. of Batavia.
Taganet, region, W. Sahara. 20° N. 10° W.
Taganrog, spt., Russia, gov. Yekaterinoslav, on Sea of Azov.
Tagavost, spt., Morocco, prov. Susa.
Tagbilaran, tn., Philippine Islands, on Bohol Island.
Taggia, tn., Italy, prov. Porto Maurizio, 4 m. NE. San Remo.
Taghboy, par., cos. Galway and Roscommon, 12 m. N. Ballinasloe.
Tagheen, par., S. co. Mayo, 3 m. W. Claremorris.
Taghmaconnell, par., S. co. Roscommon, 7 m. NE. Ballinasloe.
Taghmon, tn. and par., in co. and 9 m. W. Wexford.
Taghsheenod, par., S. co. Longford, 4 m. NE. Ballymahon
Taghshinny, par., S. co. Longford, 4 m. NE. Ballymahon.
Tagilacozzo, tn., Italy, prov. and 20 m. SW. Aquila.
Tagil River, Russia, from the Urals 200 m. E. to the Tura.
Tagliamento River, Italy, falls into Adriatic.
Tagodast, tn., Morocco, 98 m. NE. Morocco.
Taguaralzinho, tn., Brazil. Lat. 9° S., long. 58° 20′ W.
Taguayabon, tn., Cuba, prov. Santa Clara.
Tagus, River, Spain and Portugal, falls into Atlantic.
Tahara, tn., Victoria, 249 m. W. Melbourne.
Tahatee, Lake, British Columbia. Lat. 52° 15′ N.
Tahiti, principal of the Society Islands. 403 sq. m. 18° S., 149° W.
Tahlequah, tn., Indian Territory, U.S., cap. of Cherokee Nation.
Tahoe, Lake, California, at E. base of Sierra Nevada. Alt. 6709 ft.
Tahsoo Harbour, Moresby Island, British Columbia.
Ta-Hu, lake, China, between provs. Kiang-Su and Che-Kiang.
Tai-Chow-Fu, city, China, prov. Che-Kiang on R. of same name.
Taieri, dist., New Zealand, co. Taieri, 6 m. S. Dunedin.
Taieri River, New Zealand, flows through co. Taieri.
Tai-ming, tn., China. Lat. 36° 30′ N., long. 115° 5′ E.
Taimyr Peninsula, on N. coast of Siberia.
Tain, bur. and par., Ross and Cromarty, 25¾ m. NE. Dingwall.
Tain, tn., France, dep. Drôme, on the Rhône, opposite Tournon.
Taingapatam, tn., Travancore state, Madras. 8° 14′ N., 77° 14′ E.
Tai-phing, tn., Anam, Tonquin, on the Li-Kiang.
Tai-Ping, city, China, prov. Ngan-whi, on Yang-tse-Kiang.
Tai-Ping, city, China, prov. Quei-chow. Lat. 22° 30′ N., 107° 30′ E.
Tai-Tong, city, China, prov. Shan-si, 175 m. W. Pekin.
Tai-wan-fu, port, cap. of Formosa. Lat. 23° N.
Tai-wan Island, China. Lat. 23° 30′ N., long. 121° E.
Tai-yuan, city, China, cap. of Shan-si, on Fuen-Ho.
Tajpur, sub-div., Darbhangah dist., Bengal. Area 764 sq. m.
Tajpur, hdqrs. vil., Tajpur sub-div. Lat. 25° 51′ N., long. 85° 43′ E.
Tajura. *See* **Tadjurah.**
Takaka, tn., New Zealand, co. Collingwood, 53 m. from Nelson
Takamatsu, tn., Japan, prov. Sanuki.
Takanabe, tn., Japan, Kiu-Siu. Lat. 32° 11′ N., long. 131° 40′ E.
Takao, port, Japan, in SW. of Formosa Island.
Takaou Nové. *See* **Vanua Levu.**
Takapan, tn., New Zealand, co. Waipawa, 57 m. from Napier.
Takasima Islands, Japan. Lat. 32° 40′ N., long. 120° 21′ E.
Takata, tn., Japan, prov. Echigo
Takhtapul, ft. tn., Afghanistan, cap. of prov. and 8 m. E. Balkh.
Takht-i-Sulaiman, peak, Sulaiman Hills. Highest point 11,317 ft.
Takht-i-Sulaiman, mtn., Kashmir, India. Lat. 34° 4′ N., long. 74° 53′ E.
Takhtpur, tn., Bilaspur, Cent. Provs., India. 22° 8′ N., long. 81° 54′ E.
Takl, tn., 24 Parganas dist., Bengal. Lat. 22° 35′ N., long. 88° 57′ E.
Takitimo Mountains, New Zealand, co. Wallace.
Tako Bay. *See* **Taku.**
Takow, treaty port, China, prov. Fo-Kien.
Taku Bay, New Zealand, co. Bay of Islands.
Takwara, tn., Dera Ismail Khan dist., Punjab. 32° 9′ N., 70° 40′ E.
Talagang, *tahsil*, Jehlam dist., Punjab. Area 1247 sq. m.
Talagang, hdqrs. tn., Talagang *tahsil*. Lat. 32° 55′ N., 72° 28′ E.
Talaja, tn., Bhaunagar state, Bombay. Lat. 21° 21′ N., long. 72° 4′ E.
Talakadu. *See* **Talkad.**
Talamba, tn., Multan dist., Punjab. Lat. 30° 31′ N., long. 72° 17′ E.
Talanda Reef, Fiji, between Ulaima and Komo Islands.
Talaton, par. and vil., Devonshire, 3 m. NW. Ottery St. Mary.
Talavera de la Reyna, city, Spain, on the Tagus, WNW. of Toledo.
Tala Water. *See* **Talla Water.**
Talbehat, tn., Lalitpur dist., NW. Provs., India. 25° 2′ N., 78° 28′ E.
Talbenny, coast par., Pembrokeshire, 7 m. SW. Haverfordwest.
Talbot, tnshp., Victoria, co. Talbot, 120 m. NW. Melbourne.
Talbot, Mount, Victoria, co. Lowan.
Talbot Island, New Guinea, opposite mouth of the Baxter R.
Talbot Island, Florida, Nassau co., 10 m. long by 2½ wide.
Talbotstown, Lower, barony, W. co. Wicklow. Area 86,857 acres.
Talbotstown, Upper, barony, W. co. Wicklow. Area 62,510 acres.
Talbotton, vil., Georgia, cap. of Talbot co., 8 m. NW. Geneva.
Talbotville, tnshp., Victoria, co. Dargo, on the Mitchell R.
Talbragar River, New South Wales, co. Bligh.
Talca, tn., Chili, cap. of prov. Talca, 40 m. N. Chillan.
Talcahuano, spt. tn., S. Chile, 8 m. NNW. Concepcion. 36° 42′ S.
Talcarna, Mount, Victoria, co. Benambra.
Talcher, petty state, Orissa, India.
Taldanda Canal, Cuttack dist., Bengal.
Talegaon, tn., Amraoti dist., Berar. Lat. 21° 5′ N., long. 78° 4′ E.
Talegaon, tn., Poona dist., Bombay. Lat. 18° 43′ N., long. 73° 43′ E.
Talegaon Dhamdhera, tn., Poona dist., Bombay. 18° 40′ N., 74° 13′ E.
Tale-Raveri, source of the Karvari R., W. Ghats, Coorg, India.
Talgaon, tn., Sitapur dist., Oudh, India.
Talgarth, tn., par., and tnshp., Brecknockshire, 7 m. SW. Hay.
Talien-wan Bay, on S. of Liao-Tung peninsula, China.
Talifu, city, China, prov. Yun-nan, on Lake Erk-Hai.
Talikot, tn., Bijapur dist., Bombay. Lat. 16° 28′ N., long. 76° 21′ E.
Taliparambas, tn., Malabar dist., Madras. Lat. 12° 2′ N., 75° 24′ E.
Talisay, tn., Philippine Islands, on Zebu Island.
Talisker, tn., S. Australia, co. Hindmarsh, 66 m. S. Adelaide.
Talisker Bay, Inverness-shire, at S. entrance of Loch Bracadale.
Talisker Head, Inverness-shire, at S. entrance of Loch Bracadale.
Talkad, city, Mysore dist. and state. Lat. 12° 11′ N., long. 77° 5′ E.
Talke, eccl. dist., Staffordshire, 5 m. NW. Newcastle-under-Lyme.
Talladega, city and tnshp., Alabama, cap. of Talladega co.
Tallaght, par. and vil., co. and 6 m. SW. Dublin.
Tallahala Creek, Mississippi, Jasper co.
Tallahassee, city, Florida, cap. of Leon co., 164 m. W. Jacksonville.
Tallahatchie River, Mississippi, Tippah co., 250 m. long.
Talla Lake, New South Wales, co. Cara.
Talland, par., tnshp., and vil., Cornwall, 8 m. S. Liskeard.
Tallangatta, tn., Victoria, co. Benambra, 205 m. NE. Melbourne.
Tallangatta Creek, Victoria, co. Benambra.
Tallapoosa River, Georgia and Alabama, headwater of Alabama R.
Tallarook, vil., Victoria, co. Dalhousie, 56 m. N. Melbourne.
Tallassee, vil. and tnshp., Alabama, Elmore co., 16 m. E. Wetumpka.
Talla Water, Peeblesshire, flows 6½ m. NW. to the Tweed.
Talley, par. and vil., Carmarthenshire, 7 m. N. Llandilo.
Tal Llacharn. *See* **Laugharne.**
Tallow, tn. and par., W. co. Waterford, 5 m. SW. Lismore.
Tallu, tn., Celebes, 21 m. from Macassar.
Tallula, vil. and tnshp., Illinois, Menard co., 71 m. SW. Bloomington.
Tallulah River, Georgia, rises in Rabun co.
Tall Water, affluent of R. Callan, N. co. Armagh, 9 m. long.
Taloda, sub-div., Khandesh dist., Bombay. Area 1177 sq. m.
Taloda, chief tn., Taloda sub-div. Lat. 21° 34′ N., long. 74° 18′ E.
Talodhi, vil., Chanda dist., Cent. Provs., India.
Talsana, petty state, Bombay.
Talsarn, mtn., Brecknockshire, summit of the Black Mtns. 2596 ft.
Taltabooka, sel., S. Australia, 35 m. E. border of co. Herbert.
Talyawalka Creek, New South Wales, co. Livingstone.
Talyawalka Creek, New South Wales, cos. Landsborough and Killara.
Tama City, vil., Iowa, Tama co., on Iowa R.
Taman, tn., Russia, on island in Black sea, 13 m. SSE. Yenikale.
Tamandua, tn., Brazil, state Minas-Geraes, 100 m. W. Ouro Preto.
Tamaqua, borough, Pennsylvania, Schuylkill co.
Tamarasseri, pass, Malabar dist., Madras.
Tamaroa, vil. and tnshp., Illinois, Perry co.
Tamar River, Devon and Cornwall, falls into Plymouth Sound.
Tamar River, Tasmania, co. Dorset.
Tamatave, spt., Madagascar, on E. coast. Lat. 18° 0′ S., 49° 0′ E.
Tamaulipas, state, Mexico, S. of Rio Grande. 29,343 sq. m.
Tambaroora, tnshp., New South Wales, 168 m. NW. Sydney.
Tambaur, *pargana*, Sitapur dist., Oudh, India.
Tambaur, tn., Sitapur dist., Oudh, India.
Tamber Springs, tn., New South Wales, 312 m. N. Sydney.
Tambo, tn., Queensland, 550 m. NW. Brisbane.
Tambolong, tn., Philippine Islands, on Luzon Island.
Tamboon Inlet, Victoria, S. coast of co. Croajingolong.
Tamboon River, Victoria, co. Croajingolong, flows into Tamboon Inlet.
Tambora, Gulf of, Sumbawa Island. Lat. 8° 11′ S.
Tamboritha, Mount, Victoria, co. Wonnangatta.
Tambo River, Victoria, W. boundary of co. Tambo, falls into King L.
Tambourine, tn., Queensland, near Logan R.
Tambov, gov., Russia. Area 709 sq. m.
Tambov, cap. of above, on the Zna. 52° 45′ N., 41° 30′ E.
Tambraparni River, Tinnevelli dist., Madras.
Tamega River, Portugal, trib. of the Douro.
Tame River, Warwick and Stafford, flows 25 m. NE. to the Trent
Tame River, Yorks, Lancashire, and Cheshire, to Mersey.
Tamerton Foliott, par. and vil., Devon, 4 m. NW. Plymouth.
Tamiscamingue, Lake, Ontario, Nipissing dist. Lat. 47° N.
Tamise, tn., Belgium, on the Scheldt.
Tamlaght, par., cos. Londonderry and Tyrone.
Tamlaght Finlagan, par., co. Londonderry, 2 m. W. Limavady.
Tamlaght O'Crilly, par., E. co. Londonderry, 4 m. S. Kilrea.
Tamluk, sub-div., Midnapur dist., Bengal. Area 620 sq. m.
Tamluk, hdqrs. tn., Tamluk sub-div. Lat. 22° 18′ N., long. 87° 58′ E.
Tammersfors, tn., S. Finland, 92 m. NW. Abo.
Tampa, vil., Florida, cap. of Hillsborough co.
Tampa Bay, Florida, Gulf of Mexico, 40 m. long.
Tampico, spt., Mexico, state Tamaulipas, on R. Panuco.
Tampico Lake, Mexico. Lat. 22° 16′ N., long. 97° 50′ W.
Tampico River, Mexico, Vera Cruz, falls into Gulf of Mexico.
Tamsui, treaty port, China, in NW. Formosa.
Tamworth, mun. bor., par., and tnshp., Stafford and Warwick shires.
Tamworth, parl. div. of Warwickshire.
Tamworth, tnshp., New South Wales, 251 m. N. Sydney.
Tamworth, vil., Ontario, co. Addington, 28¼ m. N. Napanee.
Tana-Elf, Norway, falls into Tana Fiord.
Tanakallu, vil., Cuddapah dist., Madras. Lat. 13° 57′ N., 78° 15′ E.
Tanaki Strait, New Zealand, from Auckland harbour to Firth of Thames.
Tananarivo, cap. of Madagascar, 190 m. SW. Tamatave.
Tana River, E. Cent. Africa. Lat. 1° 40′ S., long. 40° E.
Tanaro River, N. Italy, flows 125 m. NE. to the Po.
Tanat River, Montgomery and Denbigh shires, trib. of the Vyrnwy.
Tanauan, tn., Philippine Islands, Luzon Island.
Tanauan, tn., Philippine Islands, Leyte Island.
Tancook Islands, Nova Scotia, 45 m. SW. Halifax.
Tanda, *tahsil*, Faizabad dist., Oudh, India.
Tanda, *pargana*, Tanda *tahsil*. Area 124 sq. m.
Tanda, hdqrs. tn. of above. Lat. 26° 33′ N., long. 82° 42′ E.
Tanda, tn., Hoshiarpur dist., Punjab. Lat. 31° 40′ N., 75° 41′ E.
Tanda Badridan, tn., Rampur state, NW. Provs., India.
Tanderagee, tn. and tnshp., co. Armagh, 5 m. SE. Portadown.
Tandil, tn., Argentine Republic. Lat. 37° 35′ S., long. 59° W.
Tando Bago, *taluk*, Haidarabad dist., Bombay.
Tando Bago, chief tn. in above. Lat. 24° 47′ N., long. 69° E.
Tandogdo Creek, New South Wales, co. Kennedy.
Tando Ghulam Ali, tn., Haidarabad dist., Bombay.
Tando Lukman, tn., Khairpur state, Bombay.
Tando Masti Khan, tn., Khairpur state, Bombay.
Tando Muhammad Khan, sub-div., Haidarabad dist., Bombay.
Tando Muhammad Khan, chief tn. and hdqrs. of above.
Tandon Lake, New South Wales, co. Menindee.
Tandridge, par. and vil., Surrey, 8 m. E. Reigate.
Taney, par., co. and 4 m. S. Dublin, on R. Dodder.
Taneytown, vil. and tnshp., Maryland, Carroll co., 5 m. NE. Frederick.
Tanfield, tnshp., par., and eccl. dist., Durham, 7 m. SW. Gateshead.
Tanfield, West, par. and vil., N. Riding, Yorkshire, 6½ m. NW. Ripon.
Tanga, harbour, Usambara, German East Africa.
Tangail, tn., Maimansingh dist., Bengal.
Tangan River, Bengal, trib. of the Mahananda. Length 120 m.
Tanganyika, Lake, Africa. Alt. 2800 ft. Lat. 5° S., long. 30° E.
Tangasseri, tn., Malabar dist., Madras. Lat. 8° 54′ N., 76° 38′ E.
Tangermünde, tn., Prussian Saxony, NE. of Magdeburg.
Tangier, spt., Morocco, on Strait of Gibraltar.
Tangier, New, spt., Nova Scotia, co. Halifax, 75 m. NE. Halifax.
Tangier Sound, Maryland, Somerset co.
Tangipahoa River, Missouri and Louisiana, Amite co. Length 80 m.
Tanglu, peak, Singalila Range, Darjiling dist., Bengal.
Tangutur, tn., Nellore dist., Madras. Lat. 15° 25′ N., long. 80° 6′ E.
Tanjil, tnshp., Victoria, co. Tanjil, 96 m. SSE. Melbourne.
Tanjore, dist., Madras, India. Area 3654 sq. m.
Tanjore, *taluk*, Tanjore dist. Area 672 sq. m.
Tanjore, hdqrs. city of above. Lat. 10° 47′ N., 79° 10′ E.
Tank, *tahsil*, Dera Ismail Khan dist., Punjab.
Tank, hdqrs. tn., Tank *tahsil*. Lat. 32° 14′ N., long. 70° 25′ E.
Tankardstown, par., Queen's co. and co. Kildare, 3 m. SE. Athy.
Tankersley, par. and tnshp., W. Riding, Yorks, 4½ m. S. Barnsley.
Tank Hill, S. Australia, Great Salt Lake dist.
Tan-la, mtn. range, Tibet. Lat. 33° N., long. 91° E.
Tanna, old fort, Calcutta, in Hugli R., opposite Fort Aligarh.
Tanna, Loch, Arran Island, Buteshire.
Tannadice, par. and vil., Forfarshire, 7 m. N. Forfar.
Tanna Island, New Hebrides. Lat. 19° 28′ S., long. 169° 20′ E.
Tanner, Water of, Aberdeenshire flows 12 m. NE. to R. Dee.
Tannery West, tn., Quebec, co. Hochelaga, 3 m. SW. Montreal.
Tannochside, vil., Lanarkshire, 2 m. N. Bothwell.
Tansbelf, tnshp., W. Riding, Yorkshire, within Pontefract.
Tantah, tn., Egypt, 54 m. NNW. Cairo. 30° 48′ N., 31° 1′ E.
Tantalem Island, Gulf of Siam, near the W. shore, 65 m. long.
Tantum, tn., Gold Coast, E. of Cape Coast Castle.
Tanuku, *taluk*, Godavari dist., Madras.
Tanuku, hdqrs. tn., Tanuku *taluk*.
Tanur, port, Malabar dist., Madras. Lat. 10° 58′ N., long. 75° 56′ E.
Taormina, tn., Sicily, on E. coast, 30 m. S. Messina.
Taourakira Head, New Zealand, co. Wairarapa S.
Tapajos River, Brazil, falls into the Amazon. Lat. 55° W.
Ta-pa-ling, mtn. range, China, provs. Si-chuen and Shen-si.
Tapanui, tn., New Zealand, co. Tuapeka, 98 m. SW. Dunedin.
Tapiza, tn., Bolivia. Lat. 21° 40′ S., long. 65° 33′ W.
Taplow, par. and vil., Bucks, on R. Thames, 1½ m. NE. Maidenhead.
Tappa, petty state, Bhopal Agency, Central India.
Tappa Asl, *pargana*, Sultanpur dist., Oudh, India.
Tappahannock, port of entry, Virginia, on Rappahannock R.
Tappal, tn., Aligarh dist., NW. Provs., India. 28° 2′ N., 77° 36′ E.
Tappan Bay, New York, expansion of the Hudson.
Tapti River, Betul dist., Cent. India. Lat. 21° 48′ N., long. 78° 15′ E.
Ta-pun, tnshp., Tharawadi dist., Lower Burma.
Ta-pun, tn., Tharawadi dist., Lower Burma. 18° 20′ N., 95° 32′ E.
Taquari River, Brazil, state Matto-Grosso. Length 400 m.
Taquari River, Brazil, flows S. 140 m. to the Jacuhy.
Tara, tn., Siberia, gov. Tobolsk, on the Irtish.
Tara, vil., Ontario, co. Bruce, 21 m. S. Wiarton.
Tara Bay, 3 m. N. of entrance to Lough Strangford, co. Down.
Taradale, tnshp., Victoria, 67¾ m. NNW. Melbourne.
Taradale, tn., New Zealand, 7¾ m. from Napier.
Taragarh, hill fort, Rajputana. Lat. 26° 26′ N., long. 74° 40′ E.
Taragarh, hill fort, Nalagarh state, Punjab. 31° 10′ N., 76° 50′ E.
Tarai, dist., NW. Provs., India. Area 938 sq. m.
Tarai, sub-div., Darjiling dist., Bengal. Area 271 sq. m.
Tarakeswar, vil., Hugli dist., Bengal. Lat. 22° 53′ N., long. 88° 4′ E.
Tarakwan, tn., Banda dist., NW. Provs., India.
Taralga, tnshp., New South Wales, co. Argyle, 156 m. SW. Sydney.
Tarana, tn., New South Wales, co. Roxburgh, 120 m. from Sydney.
Taranaki, dist., New Zealand. Area 2,137,000 acres.
Taranakie. *See* **New Plymouth.**
Tarannon, River, Montgomeryshire, flows 10 m. E. to the Severn.
Taransay. *See* **Tarrensay.**
Taranto, tn., Italy, on Gulf of Taranto. Lat. 40° 25′ N.
Taraon, petty state, Bundelkhand, India. Area 12 sq. m.
Taraon Khas, vil. and cap. of Taraon state, India.
Tarapaca, ter., N. Chili. Area 19,300 sq. m.
Tarapoto, tn., Peru, 70 m. SSE. Moyobamba.
Tarapur, port, Thana dist., Bombay. Lat. 19° 50′ N., long. 72° 42′ E.
Tarapur, customs div., Thana dist., Bombay.
Tarare, tn., France, dep. Rhône, 27 m. WNW. Lyons.
Tara River, Siberia, flows 200 m. W. to the Irtish.
Tara River, Turkey. Lat. 43° 16′ N., long. 19° 3′ E.
Tarascon, tn., France, Bouches-du-Rhône, on R. Rhône. 43° 50′ N.
Tarashtcha, tn., Russia, gov. and 60 m. S. Kiev.
Tarawera, Lake, New Zealand, co. Rotorua.
Tarawera River, New Zealand, falls into Bay of Plenty.
Tarazona, tn., Spain, 52 m. WNW. Saragossa.
Tarazona de la Mancha, tn., Spain, 25 m. N. Albacete.
Tarbagatai, tn., Chinese Turkestan, 170 m. E. Lake Balkash.
Tarbat, par., NE. Ross and Cromarty. Area 6787 acres.
Tarbat Ness, prom., between Dornoch and Moray Firths.
Tarbela, tn., Hazara dist., Punjab. Lat. 34° 7′ N., long. 72° 50′ E.
Tarbert, spt., Argyllshire, 13½ m. S. Lochgilphead. Lat. 55° 52′ N.
Tarbert, spt., co. Kerry on estuary of R. Shannon, 10 m. NE. Listowel.
Tarbert, Loch, Argyllshire, on W. side of Jura.
Tarbert, Loch, East and West, Argyllshire, N. Kintyre.
Tarbert, Loch, East and West, Inverness-shire, coast of Harris.
Tarbes, tn., France, cap. of Hautes-Pyrénées.
Tarbolton, par. and vil., Ayrshire, 7 m. NE. Ayr.
Tarborough, vil., N. Carolina, cap. of Edgecombe co.
Tarcowie, tn., S. Australia, co. Dalhousie, 175 m. N. Adelaide.
Tarcutta, tnshp., New S. Wales, co. Wynyard, 288 m. SW. Sydney.
Tardebigg, par. and vil., Worcestershire, 2½ m. SE. Bromsgrove.
Taree, tnshp. New South Wales, co. Macquarie, 193 m. from Sydney
Tarenga, vil., Bilaspur dist., Cent. Provs., India.
Tarentum, bor., Pennsylvania, Alleghany co., 21 m. NE. Pittsburg.
Tarf, Water of, Forfarshire, flows 7½ m. SE. to the North Esk.
Tarf, Water of, Perthshire, flows 11 m. SE. to R. Tilt.
Tarff Water. Kirkcudbrightshire, flows 9 m. S. to R. Dee.
Targaon, tn., Unao dist., Oudh, India. Lat. 26° 31′ N., 80° 38′ E.
Tari, vil., Ghazipur dist., NW. Provs., India. 25° 34′ N., 83° 38′ E.
Tari Baragaon, vil., Ballia dist., NW. Provs., India.
Tarifa, spt., Spain, prov. Seville, on Strait of Gibraltar.
Tarija, tn., Bolivia, cap. of T. dep., 80 m. SE. Cinti. Lat. 21° 50′ S.
Tarikere, *taluk*, Kadur dist., Mysore, India. 372 sq. m.
Tarikere, hdqrs. tn., Tarikere *taluk*. Lat. 13° 42′ N., long. 75° 51′ E
Tarim Desert, E. Turkestan. Lat. 39° N., long. 84° E.
Tarim River, Chinese Turkestan, flows E. to the Lob Nor.
Tarkhankut, Cape, on coast of the Crimea.
Tarkio River, Iowa and Missouri, rises in Montgomery co., Iowa.
Tarlac, tn., Philippine Islands, Tarlac prov., Luzon Island.
Tarland-Migvie, par., Aberdeenshire, 5½ m. NW. Aboyne.
Tarlee, tn., S. Australia, co. Light, 54 m. N. Adelaide.
Tarleton, par. and vil., Lancashire, 8 m. SW. Preston.
Tarma, tn., Peru, dep. and 25 m. S. Junin.

Tarn, dep., S. France. Lat. 44° 0′ N. Area 217 sq. m.
Tarnagulla, tnship., Victoria, co. Gladstone, 125 m. NW. Melbourne.
Tarner. *See* **Taarner.**
Tarn-et-Garonne, dep., France. Lat. 44° 10′ N. 1436 sq. m.
Tarnopol, tn., Austria, Galicia, 87 m. SE. Lemberg.
Tarnow, tn., Austria, 48 m. E. Cracow.
Tarnowitz, tn., Prussian Silesia, 45 m. SE. Oppeln.
Tarn River, France, deps. Aveyron, Tarn, and Tarn-et-Garonne.
Tarn Taran, *tahsil*, Amritsar dist., Punjab. Area 596 sq. m.
Tarn Taran, hdqrs. tn. of above. Lat. 31° 28′ N., long. 74° 58′ E.
Taroba, Lake, Chanda dist., Cent. Provs., India.
Taroch, hill state, Simla, Punjab, India. Area 67 sq. m.
Taroli, vil., Muttra dist., NW. Provs., India.
Taroodant. *See* **Terodant.**
Taroon, vil., Queensland, 343 m. NW. Brisbane.
Taro River, Italy, trib. of the Po, 7 m. W. Casal Maggiore.
Tarpaulin Cove, harbour, Massachusetts, on Vineyard Sound.
Tarpeena, tn., S. Australia, co. Grey, 283 m. SE. Adelaide.
Tarporley, tn., par., and tnship., Cheshire, 10 m. SE. Chester.
Tarragona, maritime prov., Spain, Catalonia. 2506 sq. m.
Tarragona, spt., Spain, cap. of above. 63 m. SW. Barcelona.
Tarrangower. *See* **Maldon.**
Tarrasa, tn., Spain, prov. and 15 m. NNW. Barcelona.
Tarras Water, Dumfriesshire, flows 11 m. SW. to R. Esk.
Tarratta, Mount, New South Wales, co. Blaxland.
Tarraville, tn., Victoria, co. Buln-Buln, 168 m. from Melbourne.
Tarrawingee, tn., Victoria, co. Bogoug, 157½ m. NE. Melbourne.
Tarrega, tn., Spain, prov. and 25 m. ENE. Lerida.
Tarrensay Island, Inverness-shire, off W. Loch Tarbert.
Tarrington, par. and vil., Herefordshire, 7½ m. E. Hereford.
Tar River, N. Carolina, rises in Granville co. Length 180 m.
Tarrytown, vil., New York, Westchester co., 26 m. N. New York city.
Tarsus, city, Asia Minor, 18 m. WSW. Adana. 36° 54′ N., 34° 40′ E.
Tartaraghan, par., co. Armagh, on Lough Neagh.
Tartary, regiou of Asia, comprising Manchuria, Mongolia, etc.
Tartary, Gulf of, a N. extension of Sea of Japan. Lat. 50° N., 141° E.
Tarth Water, Peeblesshire, flows 7 m. SE. to Lyne Water.
Tarves, par. and vil., Aberdeenshire, 5½ m. NW. Udny.
Tarwin River, Victoria, co. Buln-Buln, falls into Venus Bay.
Tasa, Cape, Japan. Lat. 32° 5′ N., long. 133° E.
Tas-gaon, sub-div., Satara dist., Bombay. Area 341 sq. m.
Tas-gaon, chief tn., Tas-gaon sub-div. Lat. 17° 1′ N., long. 74° 38′ E.
Tashkent, chief tn., Russian Central Asia. 43° N., 69° E.
Tasman Bay, New Zealand. Lat. 40° 30′ S., long. 173° 20′ E.
Tasman Glacier, New Zealand. Lat. 43° 38′ N., long. 170° 10′ E.
Tasmania, isl. state, Australian Commonwealth. 26,375 sq. m.
Tasman Peninsula, Tasmania. Lat. 43° 8′ S., long. 147° 50′ E.
Tasman's Gulf, on N. of South Island, New Zealand.
Tasnad, tn., Transylvania, 15 m. SE. Nagy-Karoly.
Tassisudon, tn., cap. of Bhutan, in Himalayas. 27° 45′ N., 89° 45′ E.
Tatar-Bazarjik, tn., Eastern Roumelia. Lat. 42° 10′ N., 24° 15′ E.
Tatenhill, par. and tnship., Staffordshire, 3 m. SW. Burton-on-Trent.
Tate River, Queensland, dist. Cook.
Tateyama, mtn., Central Nippon, Japan. 9445 ft.
Tathra Head, New South Wales, on coast of co. Auckland.
Tati, gold-field, Matabeleland, South Africa.
Tatla, Lake, British Columbia. Lat. 52° N., long. 124° 10′ W.
Tatlacoh, Lake, British Columbia, on Homathcoh R.
Tatra Monntains, Austria. Lat. 49° 12′ N., long. 19° 40′ E.
Tat-Sin-Lu, tn., China, Se-Chuen, 125 m. WSW. Ching-tu-Fu.
Tatta, *taluk*, Karachi dist., Bombay. Area 1323 sq. m.
Tatta, chief tn., Tatta *taluk*. Lat. 24° 44′ N., long. 68° E.
Tattamangalam, tn., Cochin state, Madras. Lat. 10° 41′ N., 76° 46′ E.
Tattenhill, tn., par., and tnship., co. and 7½ m. SE. Chester.
Tattershall, tn., Lincolnshire, 11 m. NW. Boston.
Tattingstone, par. and vil., Suffolk, 5½ m. SW. Ipswich.
Tattymole Hill, Clogher barony, S. co. Tyrone. Alt. 1031 ft.
Ta-tung, tn., China, prov. Shan-si. Lat. 40° 5′ N.
Tatura, tn., Victoria, co. Rodney, 110 m. N. Melbourne.
Tanbate, tn., Brazil, state and 80 m. N. São Paulo.
Tanber, River, Germany, affluent of R. Main at Wertheim.
Taung-bek-myo, tnship., Sandoway dist., Lower Burma. 1110 sq. m.
Tanngdwing, vil., Magwe dist., Upper Burma.
Tanng-gup vil., Sandoway dist., Lower Burma.
Taung-gup River, Sandoway dist., Lower Burma.
Taung-lanng-sn, vil., Henzada dist., Lower Burma.
Taung-ngu, dist., Lower Burma. Area 6354 sq. m.
Taung-ngu, chief tn. of above. Lat. 18° 55′ N., 96° 31′ E.
Tanng-ngu, tnship., Taung-ngu dist.
Taunton, bor., Somersetshire, 44½ m. SW. Bristol.
Tannton, city, Massachusetts, cap. of Bristol co.
Tannton River, Massachusetts, falls into Mount Hope Bay.
Tannus, mtn. range, W. Germany, Wiesbaden, near the Rhine.
Taupo, Lake, New Zealand. Lat. 38° 45′ S., long. 176° 0′ E.
Tauranga, spt., New Zealand, co. Tauranga, 130 m. SE. Auckland.
Taurida, gov., S. Russia. Area 24,538 sq. m.
Tauris, tn., Persia. *See* **Tabriz.**
Tauroggen, tn., Russia, gov. Kovno. Lat. 55° 17′ N.
Taurus, mtn. range, Asia Minor, 400 m. long. 37° N. Alt. 10,000 ft.
Taus, tn., Bohemia, 17 m. W. Klattau.
Tantukn Bay, New Zealand, on E. coast of co. Clutha.
Tanyatbunknt Lake, British Columbia. Lat. 52° 50′ N.
Tavastehus, tn., Finland, 78 m. NE. Abo. Lat. 60° 55′ N., long. 24° E.
Tavastehus, gov., Finland. Area 8333 sq. m.
Taveta, stn. of Brit. E. Africa Coy., on E. slope of Kilima-Njaro.
Tavi, petty state, Jhalawar div., Kathiawar, Bombay.
Taviano, tn., Italy, prov. Lecce, 7 m. SE. Gallipoli.
Tavira, spt., S. Portugal, prov. Algarve, 20 m. from Faro.
Tavistock, tn. and par., Devon, 16½ m. N. Plymouth. Lat. 50° 34′ N.
Tavistock, parl. div. of Devon.
Taviuni Island, Fiji, 30 m. long. by 7 m. broad. Highest pt. 2052 ft.
Tavli, tn., Baroda state, Gujarat, Bombay.
Tavoy, dist., Lower Burma. Area 7150 sq. m.
Tavoy, chief tn. of above. Lat. 14° 5′ N., long. 98° 13′ E.
Tavoy Island, off mouth of the Tavoy R.
Tavoy River, Lower Burma, falls into the sea 30 m. below Tavoy.
Tavrov, tn , Russia, gov. and 13 m. S. Voronezh.
Tavy, River, Devon, flows 20 m. SW. past Tavistock to the Tamar.
Taw, River, Devon, flows NE. to Bideford Bay, 50 m. long.
Tawa River, Cent. Provs., India, trib. of Narbada. 22° 48′ N., 77° 49′ E.
Tawas City, vil. and tnship., Michigan, cap. of Iosco co.
Tawe, River, Brecknock and Glamorgan, falls into Swansea Bay.
Tawin Island, Ireland, in Galway Bay, co. aud 4 m. S. Galway.
Tawstock, par. and vil., Devon, on R. Taw, 2 m. S. Barnstaple.
Tawton, North, par., vil., Devon, on R. Taw, 6½ m. NE. Okehampton.
Tawton, Sonth, par. aud vil., Devon, on R. Taw, 4 m. E. Okehampton.
Tay, Firth of, extends 24½ m. NE. to North Sea. 56° 27′ N., 3° 20′ W.
Tay, Loch, Perthshire, from Killin to Kenmore.
Tay, River, from Loch Tay to Firth of Tay.
Taygetos Monntains, Greece. Lat. 37° N., long. 22° 21′ E.
Taylor, vil., Texas, Williamson co., 24 m. SE. Georgetown.
Taylor Creek, Nebraska, rises in Madison co., joins Elkhorn R.
Taylor's Falls, vil., Minnesota, Chisago co.
Taylor's Island, vil., Maryland, Dorchester co.
Taylor's Island, S. Australia, between Thistle I. and co. Flinders.
Taylorsville, vil. and tnship., Kentucky, cap. of Spencer co.
Taylorsville, vil., Ohio, Muskingum co.
Taylorville, vil., Illinois, cap. of Christian co.
Tayport, tn. and par., Fifeshire, 3½ m. SE. Dundee.
Taytao Peninsula, Chili. Lat. 46° 15′ S., long. 74° 35′ W.
Taz, River, Siberia, flows 300 m. to Bay of Tazovsk.
Tchad, Lake. *See* **Chad.**
Tchany, Lake, Asiatic Russia, between govs. Tomsk and Tobolsk.
Tchemkend, tn., Cent. Asia, gov. Syr Darya, 75 m. N. Tashkent.
Tcheustokhov, tn., Russia, gov. Piotrkov, on the Warthe.
Tcherkask, Novo. *See* **Novo Tcherkask**
Tchernigov. *See* **Chernigov.**
Tchistopol, tn., Russia, gov. Kazan, on R. Kama.
Tchita, tn., Siberia, Transbaikal Territory.
Tealby, par. and vil., Lincolnshire, 3 m. NE. Market Rasen.
Tealing, par. and vil., Forfarshire, 6½ m. N. Dundee.
Teallach, mtn., Lochbroom par., Ross and Cromarty. Alt. 3483 ft.
Tean, one of the Scilly Islands, between St. Helen and St. Martin.
Te Anau, Lake, New Zealand, co. Wallace, 140 m. NW. Invercargill.
Teano, tn., Italy, prov. Caserta, 13 m. NW. Capua.
Tean River, Staffordshire, flows 15 m. to the Dove, near Uttoxeter.
Tearaght Island, Ireland, W. co. Kerry.
Te Aroha, tnship., New Zealand, co. Piako.
Teatree Gully, vil., S. Australia, 12 m. NE. Adelaide.
Te Awatere River, New Zealand, co. Cook, enters sea at Kawakawa.
Teba, tn., Spain, 39 m. NW. Malaga.
Tebay, vil., Westmorland, 7½ m. SE. Shap.
Tebbes, tn., Persia, prov. Kuhistan, 285 m. WSW. Herat.
Tebessa, tn., Algeria, 105 m. SE. Constantine.
Tebo Creek, Missouri, Henry co., flows SE. and falls into Grand R.
Teche, Bayou, Louisiana, rises near Red R., 180 m. long.
Tecumseh, vil. and tnship., Michigan, Lenawee co.
Tecumseh, vil., Nebraska, cap. of Johnson co.
Tedavnet, par., co. and 5 m. NW. Monaghan.
Tedburn St. Mary, par. and vil., Devonshire, 4 m. SW. Crediton.
Teddington, tn. and par., Middlesex, 1½ m. NW. Kingston-upon-Thames
Tedsl, tn., Morocco, prov. Sus, 25 m. ENE. Terodant.
Teesdale, tn., Victoria, co. Grant, 40 m. SW. Melbourne.
Tees River, Cumberland, Durham, etc., flows E. to North Sea.
Teeswater, vil., Ontario, co. Bruce, 122 m. NW. Toronto.
Teffe River, Brazil, falls into the Amazon. Lat. 64° 45′ W.
Tefsa, tn., Morocco, on N. face of Atlas Mountains.
Teglio, vil., Italy, on R. Adda, prov. Sondrio.
Tegucigalpa, tn., Honduras, on Rio Grande. Lat. 13° 55′ N., 86° 35′ W.
Tegur, vil., Dharwar dist., Bombay.
Tehallan, par., co. and 3 m. NE. Monaghan, on Ulster Canal.
Tehama, plain, on E. shore of Red Sea, 550 m. long. by 30 m. broad.
Teheran, cap. of Persia, 70 m. S. of the Caspian. 35° 45′ N.
Tehri, cap. of Dochla state, Cent. India. Lat. 24° 44′ N.
Tehuacan, tn., Mexico, state and 65 m. SE. Puebla.
Tehuantepec, tn., Mexico, near Pacific. Lat. 16° N., long. 95° W.
Tehuantepec, Isthmus of, separates Gulf of Mexico from Pacific.
Teifi River, S. Wales, falls into Cardigan Bay 4 m. below Cardigan.
Teignmouth, spt., Devon, 15 m. S. Exeter. Lat. 50° 34′ N., 3° 30′ W.
Teign River, Devon, flows 30 m. SE. to the sea at Teignmouth.
Teita, dist., British E. Africa, E. of Kilima-Njaro.
Teith River, Perthshire, falls into the Forth, 2½ m. NW. Stirling.
Teivy River. *See* **Teifi.**
Te Kaha Point, New Zealand, on Bay of Plenty, co. Whakatane.
Tekalkota, vil., Bellary dist., Madras. Lat. 15° 31′ N., long. 76° 56′ E.
Tekamah, vil., Nebraska, cap. of Burt co.
Tekapo, Lake, New Zealand, co. MacKenzie.
Tekapo River, New Zealand, co. MacKenzie.
Tekkali, *taluk*, Ganjam dist., Madras. Area 238 sq. m.
Tekoa, Mount, New Zealand, co. Amuri.
Tekonsha, vil. and tnship., Michigan, Calhoun co.
Tekntshin, tn., Roumania, Moldavia.
Telav, tn., Russia, Transcaucasia, 35 m. NE. Tiflis.
Telde, tn., Canary Islands, on Gran Canaria.
Tel-el-Kebir, battlefield, Egypt, 80 m. from Ismailia. Lat. 30° 27′ N.
Telford, vil., Pennsylvania, Montgomery co.
Telgaon-Kamthi, vil., Nagpur dist., Cent. Provs., India.
Teliagarhi, pass, Santal Parganas dist., Bengal.
Tell City, vil., Indiana, Perry co., on the Ohio R.
Tellicherri, spt., Madras, Malabar dist. Lat. 11° 44′ N.
Tellico River, North Carolina and Tennessee, falls into Little Tennessee R.
Telsh, tn., Russia, gov. Kovno, 150 m. NW. Vilna.
Teltabangee Creek, New South Wales, co. Mootwingee.
Teltsch, tn., Moravia, 17 m. SSW. Iglau.
Temascaltepec, tn., Mexico, state and 68 m. SW. Mexico.
Tembuland, dist., S. Africa, in SE. of Cape Colony.
Temerin, tn., Hungary, 34 m. E. Bacs.
Teme River, N. Wales, and Worcestershire, flows 60 m. to the Severn.
Temes River, Hungary, falls into the Danube, near Belgrade.
Temesvar, city, Hungary, 187 m. SE. Buda-Pesth.
Temir-Khan-Shura, tn., Russia, Daghestan.
Temiscamingue, Lake. Canada, an extension of R. Ottawa.
Temiscouata, Lake, Quebec, co. Temiscouata. Length 30 m.
Temissa, tn., Tripoli, Fezzan.
Temnikov, tn., Russia, gov. and 150 m. NNE. Tambov.
Temora, tnship., New South Wales, co. Bland.
Tempe, Vale of, NE. Thessaly, between Ossa and Olympus.
Tempelburg, tn., Prussia, Pomerania, 44 m. S. Cöslin.
Tempio, tn., Sardinia, 27 m. N. Ozieri.
Temple, par. and vil., Edinburghshire, 3 m. SW. Gorebridge.
Templeachally, par., NW. co. Tipperary, opposite Killaloe.
Templebeg, par., W. co. Tipperary, 7 m. W. Thurles.
Templeboden, par., E. co. Cork, 5 m. SE. Rathcormack.
Templeboy, par., N. co. Sligo, 13 m. NE. Ballysadare.
Templebredon, par., cos. Tipperary and Limerick, 3 m. SE. Pallas.
Templebreedy, par., SE. co. Cork, 5 m. S. Queenstown.
Templecarn, par., cos. Fermanagh and Donegal.
Templecorran, par., E. co. Antrim, 4 m. NE. Carrickfergus.
Templecrone, par., W. co. Donegal. Contains **Dunglow.**
Templederry, par. and hamlet, N. co. Tipperary, 10 m. SE. Nenagh.
Temple-etney, par., S. co. Tipperary, 6 m. NE. Clonmel.
Temple Gniting, par. and vil., Gloucestershire, 4½ m. E. Winchcomb.
Templeharry, par., SW. King's co., 2½ m. S. Cloghjordan.
Templelndigan, par., N. co. Wexford, 8 m. NE. New Ross.
Templemaley, par., mid co. Clare, 3 m. NE. Ennis.
Templemartin, par., mid co. Cork, 5 m. N. Bandon.
Templemichael, par., mid co. Longford, on R. Camlin and Royal Canal.
Templemichael, par., S. co. Tipperary, 7 m. N. Carrick-on-Suir.
Templemichael, par., SW. co. Waterford, 4 m. NW. Yonghal.
Templemolaga, par., NE. co. Cork, 5 m. NW. Mitchelstown.
Templemore, par., NW. co. Londonderry, on R. Foyle.
Templemore, par., E. co. Mayo, 4 m. SW. Foxford.
Templemore, tn., tnship., and par., NE. co. Tipperary, 9 m. N. Thurles.
Templenacarriga, par., E. co. Cork, 4 m. N. Middleton.
Templeneiry, par., co. and 5 m. SE. Tipperary, on R. Aberlow.
Temple Newsam, tnship., W. Riding, Yorkshire, 4 m. E. Leeds.
Templenoe, par., S. co. Kerry, 1 m. SW. Kenmare.
Templepatrick, par. and vil., S. co. Antrim, 9 m. NW. Belfast.
Templeport, par., NW. co. Cavan, 5 m. SW. Ballyconnel.
Templer Island, N. Territory, S. Australia, in Mountnorris Bay.
Templerobin, par., E. co. Cork. Contains part of **Queenstown.**
Templeshanbo, par., NW. co. Wexford, 6 m. SW. Newtownbarry.
Templeshannon, par., mid co. Wexford, on R. Slaney.
Templestowe, vil., Victoria, co. Bourke, 11 m. E. Melbourne.
Templetenny, par., co. Tipperary, 11 m. SW. Cahcr.
Templetogher, par., N. co. Galway, 7 m. SW. Ballymoe.
Templeton, vil., Quehee, co. and 2 m. from Ottawa.
Templetouhy, par. and vil., NE. co. Tipperary, 5 m. E. Templemore.
Templeudigan. *See* **Templelndigan.**
Templin, tn., Brandenburg, 21 m. SE. Neu Strelitz.
Tempsford, par. and vil., Bedfordshire, 5½ m. NW. Biggleswade
Temruk, ft. tn., Russia, on S. side of Sea of Azov.
Tenafly, vil., New Jersey, Bergen co., 16 m. N. Jersey City.
Tenants Harbor, vil., Maine, Knox co., 15 m. SW. Rockland.
Tenasserim, div., Lower Burma. Area 46,730 sq. m.
Tenasserim, tnship., Mergui dist., Lower Burma.
Tenasserim, hdqrs., Tenasserim tnship., Lower Burma. Lat. 12° 5′ N.
Tenasserim River, Lower Burma, falls into Indian Ocean in lat. 12° N.
Tenbury, tn. and par., co. and 22 m. NW. Worcester, on R. Teme.
Tenby, bor. and spt., co. and 9 m. E. Pembroke.
Tenby St. Mary, par., Pembrokeshire.
Ten Degree Channel, between Andaman and Nicobar Islands.
Tenderbar, tn., W. Africa, Senegambia.
Tendnkhera, tn., Narsinghpur dist., Cent. Provs., India.
Tenedos, isl., off W. coast Asia Minor, 5 m. long. 39° 50′ N., 26° 0′ E.
Teneriffe, largest of the Canary Isls. Lat. 28° 30′ N.
Tenes, spt., Algeria, 100 m. W. Algiers.
Tengri-Nor, lake, Tibet, 120 m. NW. Lassa, 80 m. by 40 m.
Tenimber Islands, E. Indies. Lat. 8° 20′ S., long. 130° 43′ E.
Tenkaral, *taluk*, Tinnevelli dist., Madras.
Tenkarai, hdqrs., Tenkarai *taluk*. Lat 8° 35′ N., long. 78° 7′ E.
Tenkasl, *taluk*, Tinnevelli dist., Madras.
Tenkasi, hdqrs., Tenkasi *taluk*. Lat. 8° 57′ N., long. 77° 21′ E.
Ten Mile Bottom, vil., Pennsylvania, Venango co.
Tennali, vil., Coimbatore dist., Madras. Lat. 10° 56′ N., 77° 53′ E.
Tennessee, cent. state, U S. Lat. 37° N. 42,050 sq. m.
Tennessee River, Tennessee, formed of the Clinch and Holston Rs.
Tennyson, Lake, New Zealand, co. Amuri.
Tennyson, Mount, Victoria, co. Croajingolong.
Tensaw Bayou, Alabama. Its waters flow into Mobile Bay.
Tenterden, bor. and par., Kent, 6½ m. NW. Appledore.
Tenterfield, tn., New South Wales, co. Clive, 314 m. N. Sydney
Tenterfield Creek, New South Wales, co. Clive.
Tenth Island, Tasmania, off N. coast of co. Dorset.
Tents Moor, sandy tract, Fifeshire, Leuchars par.
Tepagarh Hills, Chanda dist., Cent. Provs., India.
Tepic, tn., Mexico, state Jalisco, 25 m. E. San Blas.
Teplitz. *See* **Töplitz.**
Tequexe River, Bolivia. Lat. 13° S., long. 69° W.
Teramo, prov., Italy. Area 1284 sq. m.
Teramo, city, Italy, cap. of above, 27 m. NE. Aquila.
Terang, tn., Victoria, co. Hampden, 138 m. SW. Melbourne.
Terawera Lake, New Zealand. Lat. 38° 5′ S , long. 176° 30′ E.
Terawiti, Cape, New Zealand, co. Hutt.
Terceira Island, one of the Azores, 20 by 13 m.
Terdal, tn., Sangli state, Bombay. Lat. 16° 29′ N., long. 75° 5′ E.
Teregova, tn., Transylvania. Lat. 45° 8′ N., long. 22° 17′ E.
Terek, territory, Caucasia. Area 23,161 sq. m.
Terek River, Caucasia, falls into Caspian Sea. Lat. 44° N.
Teremakan River, New Zealand, forms S. border of co. Grey.
Terglon, mtn. of the Carnic Alps, NW. Carniola. Alt. 9380 ft.
Tergnier, vil., France, Aisne, 19 m. WNW. Laon.
Tergovist, tn., Roumania, 48 m. NW. Bucharest.
Teri, *tahsil*, Kohat dist., Punjab. Area 1616 sq. m.
Teri, hdqrs., Teri *tahsil*. Lat. 33° 19′ N., long. 71° 7′ E.
Terim, tn., S. Arabia, Hadramaut.
Teri Toi River, Kohat dist., Punjab, trib. of the Indus.
Terling, par. and vil., Essex, 3½ m. W. Witham.
Terlizzi, tn., Italy, Apulia, 8 m. SW. Molfesta.
Termini Imerese, spt., Sicily, 23 m. ESE. Palermo.
Terminos, Laguna de, Mexico. Lat. 18° 40′ N., long. 91° 22′ W.
Termonamongan, par., W. co. Tyrone, 3 m. SW. Castlederg.
Termonbarry, par., E. co. Roscommon, 5 m. NW Longford
Termonde. *See* **Dendermonde.**
Termoneeny, par., SE. co. Londonderry, 3 m. SE. Maghera.
Termonfeckin, coast par. and vil., S. co. Louth, 5 m. NE. Drogheda.
Termonmaguirk, par., mid co. Tyrone. Contains **Sixmilecross.**
Tern, River, Shropshire, falls into the Severn at Atcham.
Ternate, isl. and tn., Malay Archipelago, off W. coast of Gilolo.
Terneuse, tn., Netherlands, Zeeland, on the Scheldt.
Terni, tn., Cent. Italy, prov. Perugia, 50 m. NNE. Rome.
Terodant, tn., Morocco, cap. of Sus, 125 m. SW. Morocco.
Terowie, tn., S. Australia, co. Kimberley, 140 m. N. Adelaide.
Terracina, coast tn., Italy, prov. Rome, 11 m. SW. Fondi.
Terra de Fuego. *See* **Tierra del Fuego.**
Terra del Sole, tn., Italy, 46 m. NE. Florence.
Terra di Lavoro. *See* **Caserta.**
Terra di Otranto. *See* **Lecce.**
Terranova, tn., Sardinia, 26 m. SE. Longo Sardo.
Terranova, spt., Sicily, on S. coast, 18 m. E. Alicata.
Terranuova, tn., Italy, prov. Florence, 7 m. SE. Figline.
Terrebonne, tn., Quebec, 16 m. N. Montreal.
Terre Haute, city, Indiana, cap. of Vigo co.
Terre Noire, vil., France, dep. Loire, 2 m. from St. Etienne.
Terricciola, vil., Italy, prov. and 19 m. SE. Pisa.
Terrington St. Clement, par. and vil., Norfolk, 4 m. W. Lynn.
Terrington St. John, par., vil., Norfolk, 3 m. S. Terrington St. Clement.
Ter River, Spain, falls into Mediterranean Sea.
Terror, Mount, volcano, Victoria Land. Lat. 78° S., long. 170° E.
Terryglass, par., N. co. Tipperary, 6 m. NW. Borrisokane.
Terschelling Island, Netherlands Lat. 53° 24′ N. Area 45 sq. m.
Terua Point, New Zealand, co. Kawhia.
Teruel, prov., Spain, S. Aragon. Area 5721 sq. m.
Teruel, tn., Spain, cap. of above, 72 m. NW. Valencia.
Terwara, native state, Bombay. Area 125 sq. m.
Terwara, chief tn., Terwara state. Lat. 24° 3′ N., long. 71° 43′ E.
Teryaweyuya Creek and Lake, New South Wales, co. Livingstone.
Teschen, tn., Austrian Silesia, 18 m. SE. Oderburg.
Teshu-Lumbu, tn., Tibet, 160 m. W. by S. Lassa.
Tessin, tn., Mecklenburg-Schwerin, 20 m. NE. Güstrow.
Tessin. *See* **Ticino.**
Test, River, Hants, flows S. to head of Southampton Water.
Teste-de-Buch, La, tn., France, dep. Gironde.
Testigos Islands, Leeward Islands. Lat. 11° 23′ N., long. 63° 12′ W.
Tet, River, S. France, falls into Mediterranean at Perpignan.
Tetahchuck Lake, British Columbia. Lat. 53° 20′ N.
Tetbury, tn. and par., Gloucestershire, 11 m. SW. Cirencester.
Tete, Portuguese tn., E. Africa, on the Zambezi.
Teterow, tn., Mecklenburg-Schwerin, 16 m. E. Güstrow.
Tetford, par. and vil., Lincolnshire, 6 m. NE. Horncastle.
Tetney, par. and vil., Lincolnshire, 6½ m. SE. Grimsby.
Teton Mountains, Idaho, range of Rocky Mountains, Oneida co.
Teton River, Montana, rises in the Rocky Mountains, Choteau co.
Tetschen, tn., Bohemia, on R. Elbe, 30 m. SE. Dresden.
Tettenhall, par. and vil., Staffordshire, 2 m. NW. Wolverhampton.
Tetuan, spt., Morocco, 18 m. S. Ceuta. 35° 30′ N., 5° W.
Teuco River, Argentine Republic. Lat. 25° S.
Teuffen, vil., Switzerland, canton and 4 m. N. Appenzell.
Teuk-Sham, city, Formosa, 45 m. SW. Tamsui.
Teulada, tn., Spain, prov. Alicante, 9 m. S. Denia.
Teulada, Cape, Sardinia, on S. coast. Lat. 30° 51′ N., long. 8° 39′ E.
Teutoburger Wald, mtn. range, NW. Germany and Westphalia.
Teutopolis, vil., Illinois, co. and 4 m. E. Effingham.
Teveram, tn., Madura dist., Madras. Lat. 9° 54′ N., long. 77° 20′ E.
Teviot, tnship., New Zealand, co. Tuapeka, 98 m. W. Dunedin.
Teviot, River, Roxburghshire, falls into the Tweed at Kelso.
Tewaewae Bay, New Zealand, inlet on S. coast of co. Wallace.
Tewantin, spt., Queensland, 90 m. N. Brisbane.
Tewin, par. and vil., co. and 4½ m. NW. Hertford.
Tewkesbury, bor. and par., Gloucestershire, 9 m. NW. Cheltenham
Tewkesbury, parl. div., Gloucestershire.
Tewksbury, vil., Massachusetts, co. Middlesex.
Tewywys Bay, New Zealand. Lat. 46° 12′ S., long. 167° 20′ E.
Texada Island, British Columbia, in Strait of Georgia.
Texa Island, Argyllshire, off SE. coast Islay I., 2 m. SE. Port Ellen.
Texarkana, tn., Arkansas, cap. of Miller co., 58 m. N. Jefferson.
Texas, SW. state, U.S. Area 265,780 sq. m.
Texel Island, N. Holland. Lat. 53° 5′ N. Area 83 sq. m.
Teynham, par. and vil., Kent, 3½ m. NW. Faversham.
Teza, tn., Morocco, 65 m. E. Fez.
Tezcuco, Lake, Mexico, 2½ m. E. Mexico city. Area 77 sq. m.
Tezpur, chief tn., Darrang dist., Assam. Lat. 26° 37′ N., 92° 53′ E.
Tezzer Lake, British Columbia. Lat. 54° 28′ N., long. 124° 20′ W.
Thaba-Nchu, tn., Orange River Col., 43 m. E. Bloemfontein.
Tha-baung, hdqrs., Tha-baung tnship., Lower Burma.
Tha-bye-kla, vil., Bassein dist., Lower Burma.
Tha-ga-ra, tnship., Taung-ngu dist., Lower Burma.
Thakeham, par. and vil., Sussex, 6½ m. NW. Steyning.
Thakurani, peak, Kennjhar state, Orissa. Lat. 22° 6′ N. Alt. 3003 ft.
Thakurdwara, *tahsil*, Moradabad dist., NW. Provs., India.

Thakurpukur, vil., 24 Parganas dist., Bengal.
Thakurtola, estate, Raipur dist., Cent. Provs., India. Ar. 376 sq. m.
Tha-kut-pin Creek, Hanthawadi dist., Lower Burma.
Thal, port, Kolaba dist., Bombay. Lat. 18° 40′ N., long. 72° 55′ E.
Tha le-dan River, Prome dist., Lower Burma, trib. of the Irawadi.
Thalghat, pass, Thana dist., Bombay. Lat. 19° 43′ N., 73° 30′ E.
Thame, tn. and par., co. and 15½ m. E. Oxford. 51° 45′ N., 1° 0′ W.
Thame, River, Bucks and Oxford, flows 30 m. SW. to the Thames.
Thames, Firth of, New Zealand, between cos. Thames and Manukau.
Thames, River, rises in Gloucestershire, flows E. to North Sea.
Thames, River, Connecticut, navigable fm. Norwich to New London.
Thames, River, Ontario, rises in Perth co., falls into Lake St. Clair.
Thames, River, New Zealand, falls into the Firth of Thames.
Thames Ditton, par. and vil., Surrey, 14 m. SW. London.
Thamesville, vil., Ontario, Kent co., 49 m. from London.
Thammapatti, tn., Salem dist., Madras. Lat. 11° 34′ N., 78° 19′ E.
Than, vil., Lakhtar state, Kathiawar, Bombay.
Thana, dist., Bombay. Area 4243 sq. m.
Thana, chief tn., Thana dist. Lat. 19° 11′ N., long. 73° 1′ E.
Thana, tn., Unao dist., Oudh, India.
Thana-Bhawan, tn., Muzaffarnagar dist., NW. Provs., India.
Thandiani, hill sanitarium, Hazara dist., Punjab. Lat. 34° 15′ N.
Thaneswar, tn., Ambala dist., Punjab. Lat. 29° 58′ N., long. 76° 52′ E.
Thanet, Isle of, NE. Kent, 9 m. long, by 5 m. broad.
Thanet, Isle of, parl. div. of Kent.
Thangana Island, Fiji, S. of Leluvia.
Thank-ye-gat River, Lower Burma, trib. of the Sittaung
Thann, tn., Alsace, 22 m. SSW. Colmar.
Tharad, chief tn., Tharad and Morwara state, Bombay.
Tharad and Morwara, native state, Bombay. 940 sq. m.
Thar and Parkar, dist., Bombay. Area 12,729 sq. m.
Tharandt, tn., Saxony, 9 m. SW. Dresden.
Tharawadi, dist., Lower Burma. Area 2014 sq. m.
Thar Desert. *See* **Thurr.**
Thargominda, tn., Queensland, co. Wellington, 670 m. W. Brisbane.
Tharsis, sulphur and copper mines, Spain. Lat. 37° 35′ N., 7° 15′ W.
Tharu-Shah, tn., Haidarabad dist., Bombay. Lat. 26° 57′ N., 68° 8′ E.
Thaso Island, Turkey, 30 m. NNE. Mt. Athos. Area 138 sq. m.
Thatcham, par., tnship, and vil., Berks, 3 m. E. Newbury.
Thathayangarpet, tn., Salem dist., Madras.
Thatla, tn., Farukhabad dist., NW. Provs., India.
Tha-tun, tnship., Amherst dist., Lower Burma.
Tha-tun, hdqrs., Tha-tun tnship., Lower Burma.
Thanmako, tn., Greece, Thessaly, 35 m. SSW. Larissa.
Thaung-yin River, Amherst dist., Lower Burma. Length 197 m.
Thaxted, tn. and par., Essex, 6 m. N. Dunmow.
Thaya River, Lower Austria and Moravia, 130 m. to the March.
Thayet-myo, dist., Lower Burma. Area 2397 sq. m.
Thayet-myo, tnship., Thayet-myo dist. Area 192 sq. m.
Thayet-myo, chief tn. and hdqrs. of above. Lat. 19° 18′ N.
Theale, eccl. dist. and vil., Berks, 5 m. SW. Reading.
Theharton, suburb, 1½ m. W. Adelaide, S. Australia.
Theherton, par. and vil., Suffolk, 4 m. NE. Saxmundham.
Thebes, ruins of anc. cap. of Upper Egypt, on Nile. Lat. 25° 41′ N.
Thebes, anc. city of Bœotia, Greece. Lat. 38° 20′ N., long. 32° 40′ E.
Theiss River, Hungary, flows 876 m. to the Danube.
Thelemarken, region, SE. Norway. Lat. 59° 50′ N., long. 9° E.
Théodule Pass, between Piedmont and Valais. Alt. 10,000 ft.
Thera, tn., Greece, cap. of Santorin Island.
Theresa, vil. and tnshp., New York, Jefferson co.
Theresienstadt, tn., Bohemia, at junction of Eger and Elbe Rs.
Theresienstadt, tn., Hungary, 30 m. SW. Szegedin. Lat. 46° 5′ N.
Therezina, tn., Brazil, state Piauhy. Lat. 5° 47′ S., long. 41° 58′ W.
Therfield, par. and vil., Herts, 3 m. SW. Royston.
Thermia Island, Greece, Ægean Sea. Lat. 37° 25′ N., long. 24° 25′ E.
Thermina Island, Grecian Archipelago, in the Cyclades.
Thermopylæ, pass, NE. Greece, between Mt. Æta and the sea.
Thessaly (Trikala), nomarchy, Greece. 2478 sq. m.
Thet, River, Norfolk, flows 16 m. SW. to the Little Ouse at Thetford.
Thetford, mun. bor., Norfolk and Suffolk, 14 m. N. Bury St. Edmunds.
Theydon Garnon, par., Essex, near Epping.
Thian-Shan, mtns., N. frontier of Chinese Turkestan. 43° N., 85° E.
Thibet. *See* **Tibet.**
Thibodeaux, vil., Louisiana, 60 m. W. New Orleans.
Thickwood Hills, Saskatchewan. Lat. 53° 30′ N.
Thickwood Mountains, Athabasca. Lat. 53° N., long. 112° 10′ W.
Thicumbia Island. *See* **Ticumbia.**
Thiel, tn., Netherlands, Gelderland, on R. Waal.
Thiele River, Switzerland, cants. Vaud and Bern, 65 m. to the Aar.
Thielt, tn., Belgium, 15 m. SE. Bruges.
Thiers, tn., France, dep. Puy-de-Dôme, 35 m. E. Clermont.
Thikombia Island. *See* **Ticumbia.**
Thi-kwin, tnship., Bassein dist., Lower Burma.
Thionville. *See* **Diedenhoven.**
Thirlmere, lake, Cumberland, 5 m. SE. Keswick.
Thirsk, tn., par., and tnship., N. Riding, Yorks, 22½ m. NW. York.
Thirsk and Malton, parl. div., N. Riding, Yorks.
Thisted, spt., Denmark, 12 m. NW. Nykjöbing.
Thistle Island, S. Australia, Spencer Gulf.
Thithia Island. *See* **Cicia.**
Tholen Island, Netherlands, prov. Zeeland.
Thom, Mount, Nova Scotia, Colchester co.
Thomar, tn., Brazil. Lat. 0° 42′ S., long. 64° 59′ W.
Thomar, tn., Portugal, prov. Beira-Baixa, 43 m. S. Coimbra.
Thomas, Cape, S. Australia, co. Robe, N. of Guichen Bay.
Thomas' Plains, tn., Tasmania, co. Dorset.
Thomas Range, mtns., Queensland, dist. N. Gregory.
Thomaston, vil., Georgia, cap. of Upson co.
Thomastown, tn. and par., co. and 11 m. SE. Kilkenny.
Thomasville, vil., Georgia, cap. of Thomas co.
Thompson River, British Columbia, trib. of Fraser R. Lat. 50° 15′ N.
Thompson River, Queensland, dist. Mitchell.
Thompson Sound, New Zealand, between Secretary I. and co. Fiord.
Thompsonville, vil., Connecticut, Hartford co.
Thomson, vil., Georgia, cap. of M'Duffie co.
Thomson River, Victoria, co. Tanjil.
Thon-gwa, dist., Lower Burma. Area 5413 sq. m.
Thon-gwa, tnship., Thon-gwa dist., Lower Burma.
Thonon, tn., France, dep. Haute-Savoie, on Lake of Geneva.
Thorda, tn., Transylvania, 17 m. SE. Klausenburg.
Thoreshy, North, par. and vil., Lincolnshire, 7 m. S. Grimsby.
Thorgominda. *See* **Thargominda.**
Thorn, tn., W. Prussia, 115 m. NW. Warsaw.
Thornaby, eccl. dist. and tnship., N. Riding, Yorkshire, in Stockton.
Thornapple River, Michigan, flows W. into the Grand R.
Thornborough, par. and vil., co. and 3 m. E. Buckingham.
Thornborough, tn., Queensland, dist. Cook. Lat. 16° 58′ S.
Thornbury, tn., par., and tnship., Gloucestershire, 12 m. N. Bristol.
Thorncombe, par. and vil., Dorset, 5½ m. NE. Axminster.
Thorndon, par. and vil., Suffolk, 3 m. S. Eyre.
Thorne, tn. and par., W. Riding, Yorkshire, 9 m. NE. Doncaster.
Thorner, par., tnship., and vil., W. Riding, Yorks, 6 m. NE. Leeds.
Thorness Bay, Isle of Wight, 3 m. SW. West Cowes.
Thorney, par., Cambridgeshire, 7 m. NE. Peterborough.
Thornham, par. and vil., Kent, 3½ m. E. Maidstone.
Thornham, coast par. and vil., Norfolk, 4 m. E. Hunstanton.
Thornhill, tn., par., tnship., W. Riding, Yorks, 1½ m. SW. Dewsbury.
Thornhill, vil., co. and 14 m. NW. Dumfries. Lat. 55° 16′ N.
Thornhill, vil., Ontario, co. York, 14 m. N. Toronto.
Thornhill Lees, eccl. dist., W. Riding, Yorkshire.
Thornley, eccl. dist., tnship., and vil., co. and 6 m. SE. Durham.
Thornliebank, tn., Renfrewshire, 1½ m. SW. Pollokshaws.
Thornsbury, tn., New Zealand, co. Wallace, 20 m. NW. Invercargill.
Thornton, tnship., N. Lancashire. Contains **Fleetwood.**
Thornton, par. and tnship., Leicester, 5½ m. NE. Market Bosworth.
Thornton, tn. and tnship., W. Riding, Yorkshire, 4 m. W. Bradford.
Thornton, vil. and *quoad sacra* par., Fife, 3 m. S. Markinch.
Thornton Heath, eccl. dist., Surrey, within borough of Croydon.
Thornton-in-Craven, par. and vil., Yorkshire, 5¼ m. SW. Skipton.
Thornton-in-Lonsdale, tnship., W. Riding, Yorks, and par., Lancashire.
Thorntown, vil., Indiana, Boone co.
Thorold, tn., Ontario, co. Welland, 4 m. S. St. Catherines.
Thorpe, tnship. and eccl. dist., Norfolk, within borough of Norwich.
Thorpe, par. and vil., Surrey, 1½ m. NW. Chertsey.
Thorpe Hesley, eccl. dist., W. Riding, Yorkshire, near Rotherham.
Thorpe-le-Soken, tn. and par., Essex, 12 m. SE. Colchester.
Thorpe St. Andrew, par., Norfolk, partly within Norwich.
Thorpe St. Matthew, eccl. dist., Norfolk, within Norwich.
Thorpe St. Peter, par. and vil., Lincolnshire, 1½ m. NW. Wainfleet.
Thorshaven, tn., cap. of Färöe Isles, on SE. coast of Stromöe.
Thorverton, par. and vil., Devon, 7 m. N. Exeter.
Thouars, tn., France, dep. Deux-Sèvres, 22 m. NE. Parthenay.
Thouront, tn., Belgium, 11 m. SW. Bruges.
Thousand Isles, Canada, in St. Lawrence R., near Lake Ontario.
Thovalai, *taluk*, Travancore, Madras. Area 121 sq. m.
Thoydon. *See* **Theydon.**
Thrace, ancient name of SE. portion of Turkey in Europe.
Thrapston, tn. and par., Northamptonshire, 8¼ m. SW. Oundle.
Three Brothers. *See* **Oushu**
Three Hummock Island, Tasmania. Highest point 790 ft.
Three Hut Point, vil., Tasmania, co. Buckingham, 30 m. S. Hobart.
Three Kings Island, New Zealand, 33 m. NW. Cape Van Diemen.
Three Mile Bay, vil., New York, Jefferson co., on Lake Ontario.
Three Points, Cape, Argentine Republic. Lat. 47° 7′ S., 65° 48′ W.
Three Rivers, vil., Michigan, St. Joseph co., on St. Joseph R.
Three Rivers, city, Canada, cap. of St. Maurice co., 76 m. W. Quebec.
Three Sisters, mtns., Oregon. Lat. 44° 7′ N., long. 121° 30′ W.
Throg's Neck, cape, New York, Long Island Sound. Lat. 40° 48′ N.
Throston, tn. and tnship., Durham, within Hartlepool.
Throwley, par. and vil., Kent, 4 m. SW. Faversham.
Thrussington, par. and vil., Leicestershire, 8 m. NE. Leicester.
Thuin, tn., Belgium, Hainaut, on R. Sambre.
Thul, *taluk*, Upper Sind Frontier dist., Bombay. Area 821 sq. m.
Thul, hdqrs. tn., Thul *taluk*. Lat. 28° 15′ N., long. 68° 49′ E.
Thule, classical name for farthest known land in N. Atlantic.
Thulendi, tn., Rai Bareli dist., Oudh, India.
Thum, tn., Saxony, 20 m. SE. Zwickau.
Thun, tn., Switzerland, cant. Bern, ¾ m. below Lake of Thun.
Thun, Lake of, Switz., 10 m. long by 2 m. broad. 46° 46′ N., 7° 38′ E.
Thunder Bay, large inlet, Canada, at head of Lake Superior.
Thunder Bay River, Michigan, flows ENE. through Alpena co.
Thurcaston, par. and tnship., co. and 4 m. N. Leicester.
Thurgau, cant., Switzerland, on Lake of Constance.
Thurgoland, tnship. and vil., W. Riding, Yorks, 5 m. SW. Barnsley.
Thüringer Wald, mtn. range, Germany, traversing Thuringia.
Thuringia, region of cent. Germany. Lat. 51° 0′ N., long. 11° 0′ E.
Thurlaston, par. and vil., co. and 6 m. SW. Leicester.
Thurlby, par. and vil., Lincolnshire, 2 m. S. Bourn.
Thurleigh, par. and vil., co. and 5½ m. N. Bedford.
Thurles, tn., tnship., and par., mid co. Tipperary, 29 m. N. Clonmel.
Thurlstone, tnship., W. Riding, Yorkshire, 1½ m. NW. Penistone.
Thurmaston, tn., co. and 3½ m. NE. Leicester.
Thurr or Indian Desert, vast sandy tract, Rajputana, India.
Thur River, Switzerland, falls to the Rhine below Schaffhausen.
Thurrock, Grays. *See* **Grays Thurrock.**
Thurrock, West, par., Essex, on R. Thames.
Thurshy, par. and vil., Cumberland, 4½ m. NE. Wigton.
Thursday Island, Queensland, 1500 m. N. Brisbane.
Thursley, par. and vil., Surrey, 5½ m. SW. Godalming.
Thurso, spt. and par., Caithness, 20¾ m. NW. Wick. Lat. 58° 37′ N.
Thurso, port, Quebec, Ottawa co., 28 m. below Ottawa.
Thurso River, Caithness, flows 27 m. NE. and N. to Thurso Bay.
Thurston, par. and vil., Suffolk, 4 m. E. Bury St. Edmunds.
Thurstonland, tnship., W. Riding, Yorkshire, 4½ m. SE. Huddersfield.
Thurston Water. *See* **Coniston Water.**
Thurzofalva, vil., Hungary, on frontier of Galicia.
Tiagar, vil., S. Arcot dist., Madras. Lat. 11° 44′ N., long. 79° 7′ E.
Tiantum Lake, Brit. Columbia. Lat. 51° 58′ N., long. 118° 50′ W.
Tiaquin, barony, N. co. Galway. Area 100,135 acres.
Tiaro, tn., Queensland, co. March, 100 m. NW. Brisbane.
Tibenham. *See* **Tibenham.**
Tibhington. *See* **Tipton.**
Tibenham, par. and vil., Norfolk, 2 m. NW. Tivetshall.
Tiber, River, Italy, from Apennines to Mediterranean.
Tiberias, Lake, Tasmania, co. Monmouth.
Tiberias, Lake of, Palestine, on R. Jordan. Lat. 32° 46′ N., 35° 35′ E.
Tibet, country of Chinese Empire. Area 651,700 sq. m. Lat. 33° N., long. 89° E.
Tibohine, par., NW. co. Roscommon. Contains **Frenchpark.**
Tibshelf, par. and vil., Derbyshire, 4 m. NE. Alfreton.
Ticehurst, par. and vil., Sussex, 9½ m. SE. Tunbridge Wells.
Tichmarsh, par. and vil., Northamptonshire, 2 m. NE. Thrapston.
Ticino, canton, Switzerland. Area 1087 sq. m.
Ticino, River, Switzerland and Piedmont, joins Po, 3½ m. SE. Pavia.
Tickenhall. *See* **Ticknall.**
Tickera Bay, S. Australia, Spencer Gulf, co. Daly.
Tickhill, tn., par., and tnship., W. Riding, Yorks, 4 m. W. Bawtry.
Tickmacrevan, par., E. co. Antrim. Contains **Glenarm.**
Ticknall, par. and vil., Derbyshire, 5½ m. N. Ashby-de-la-Zouch.
Ticumbia Island, Fiji, one of the Exploring Islands, 5 m. NE. Munia.
Tidcombe Portion, eccl. div., Devon, within bor. of Tiverton.
Tidenham, par. and vil., Gloucestershire, 1¾ m. NE. Chepstow.
Tideswell, tn., par., and tnship., Derbyshire, 6½ m. E Buxton.
Tidioute, bor., Pennsylvania, Warren co., on the Alleghany R.
Tidor, one of the Spice Isles, Malay Archipelago, W. of Gilolo.
Tiene, tn., Italy, 12 m. NNW. Viceoza.
Tien-Tsin, port, China, prov. Pe-chi-li, 80 m. SE. Pekin.
Tierra del Fuego, arch., S. America. Area 28,185 sq. m.
Tiete, River, Brazil, state São Paulo, falls into the Parana.
Tiffin, city, Ohio, cap. of Seneca co., on the Sandusky R.
Tiflis, gov., Russia, Transcaucasia. Area 17,222 sq. m,
Tiflis, city, Transcaucasia, cap. of above.
Tigar, *taluk*, Shikarpur dist., Bombay. Area 301 sq. m.
Tigarla, native state, Orissa, India. Area 146 sq. m.
Tiger River, S. Carolina, Greenville co., falls into Broad R.
Tighe's Hill, tnship., New South Wales, near Newcastle.
Tighnabruaich, vil. and *q.s.* par., Argyllshire, 9½ m. NW. Rothesay.
Tigré, state, NW. Abyssinia, in basin of the Mareb.
Tigre River, Ecuador, flows 350 m. to the Amazon.
Tigris River, Asiatic Turkey, flows 1150 m. SE. to the Euphrates.
Tijara, *tahsil*, Alwar state, Rajputana. Area 257 sq. m.
Tijara, tn., Tijara *tahsil*. Lat. 27° 55′ N., long. 76° 50′ E.
Tikari, tn., Bengal, dist. and 15 m. NW. Gaya.
Tikhvin, tn., Russia, gov. and 108 m. NE. Novgorod.
Tikota, tn., Kurnudwar state, Bombay. Lat. 16° 15′ N., 75° 33′ E.
Tikri, tn., Meerut dist., NW. Provs., India. 29° 14′ N., long. 77° 23′ E.
Tikri, vil., Allahabad dist., NW. Provs., India. 25° 34′ N., 81° 59′ E.
Tilburg, tn., Netherlands, 14 m. E Breda.
Tilbury Docks, Essex, on R. Thames, 22 m. E. London.
Tilehurst, par. and vil., Berks, 2½ m. W. Reading.
Tilford, vil. and eccl. dist., Surrey, 2 m. SE. Farnham.
Tilhar, *tahsil*, Shajahanpur dist., NW. Provs., India.
Tilhar, hdqrs. tn., Tilhar *tahsil*. Lat. 27° 37′ N., long. 79° 46′ E.
Tiljuga River, N. Behar, India, trib. of the Kusi.
Till, River, Northumberland, flows 32 m. NW. to the Tweed.
Tillicoultry, tn. and par., Clackmannanshire, 3½ m. NE. Alloa.
Tillingham, par. and vil., Essex, 9 m. SE. Maldon.
Tillington, par. and vil., Sussex, 1 m. W. Petworth.
Tillymorgan Hill, Aberdeenshire. Alt. 1249 ft.
Tilney All Saints, par. and vil., Norfolk, near King's Lynn.
Tilney St. Lawrence, par. and vil., Norfolk, 6 m. SW. King's Lynn.
Tilsit, tn., E. Prussia, on the Memel. 55° 5′ N., 21° 40′ E.
Tilston, eccl. dist. and tnship., Cheshire, 2 m. SE. Tarporley.
Tilt, River, Perthshire, falls into R. Garry.
Tilt Cove, vil. and spt., Newfoundland, 230 m. NW. St. John's.
Timan Mountains, Russia. Lat. 65° N., long. 50° E.
Timarni, vil., Hoshangabad dist., Cent. Provs., India.
Timarn, port and tnship., New Zealand, co. Geraldine.
Timbalier Bay, Louisiana, at mouth of Bayou La Fourche.
Timharra, tnship., New South Wales, co. Drake, 495 m. N. Sydney
Timharra River, New South Wales, co. Drake.
Timherland, par. and tnship., Lincolnshire, 9 m. NE. Sleaford.
Timbo, tn., W. Africa, Senegambia, Futa Jalon.
Timbuctu, tn., in the Soudan, N. of the Niger, on border of Sahara.
Timeri, tn., N. Arcot dist., Madras. Lat. 12° 49′ N., long. 79° 21′ E
Timimoun, tn., Sahara, in oasis of Tuat.
Timmonsville, vil. and tnship., S. Carolina, Darlington co.
Timok River, affluent of the Danube, between Servia and Bulgaria.
Timor, isl. of the Malay Arch. 10° S. Area 12,581 sq. m.
Timor, vil., Victoria, co. Talbot, 117 m. NW. Melbourne.
Timor-Lant, isl. group, in Arafura Sea, lying 260 m. NE. Timor.
Timor Sea, part of Indian Ocean, lying NW. of Australia.
Timothy, Mount, S. Australia, 17 m. N. co. Buckingham.
Timperley, eccl. dist., tnship., and vil., Cheshire, 1 m. NE. Altrincham.
Timshury, par. and vil., Somerset, 3 m. NW. Radstock.
Tinaco, tn., Venezuela, state Cojedes, 20 m. E. San Carlos.
Tinchebrai, tn., France, dep. Orne, 13 m NW. Domfront.
Tinckler's Point, headland, on W. coast of St. Martin's, Scilly Islands.
Ting-Chow, city, China, prov. Shan-Tung, on Yellow Sea.
Ting-Chow, city, China, prov. Fo-Kien, 140 m. NW. Amoy.
Tingewick, par. and vil., co. and 3 m. SW. Buckingham.
Tingha, tnship., New South Wales, co. Hardinge, 344 m. N. Sydney.
Ting Hai, city, cap. of Chusan Island, off E. coast of China.
Tingwall, par., Shetland, 6 m. NW. Lerwick.
Tinka Lake, S. Australia, 30 m. NE. Derby co.
Tinnahinch, barony, N. Queen's co., Ireland.
Tinnevelli, dist., Madras. Area 5381 sq. m.
Tinnevelli, *taluk*, Tinnevelli dist. Area 327 sq. m.
Tinnevelli, chief tn., Tinnevelli dist. 8° 43′ N., 77° 43′ E.
Tinogasta, tn., Argentine Republic. Lat. 27° 40′ S., long. 68° 40′ W.
Tino Island, Greece, one of the Cyclades. Lat. 37° 35′ N., 25° 10′ E.
Tinonee, tn., New South Wales, co. Gloucester, 190 m. N. Sydney.
Tintagel, par., Cornwall, 5 m. NW. Camelford.
Tintern, par., S. co. Wexford, 4 m. N. Fethard.
Tintern Abbey, ruins, Monmouthshire, 4 m. N. Chepstow.
Tintinhull, par. and vil., Somerset, 4½ m. NW. Yeovil.
Tinto, River, Spain, prov. Huelva, flows to Atlantic. Length 65 m.
Tinto Hill, co. and 7 m. SE. Lanark. Alt. 2335 ft.
Tintwistle, eccl. dist. and tnshp., Cheshire, 5 m. E. Stalybridge.
Tinwald, par., Dumfriesshire, 5 m. NE. Dumfries. Contains **Amisfield.**
Tioga, bor., Pennsylvania, Tioga co., on Tioga R.
Tioga River, Pennsylvania and New York, joins the Conhocton R.
Tipai-mukh, vil., Cachar dist., Assam. Lat. 24° 14′ N., long. 93° 3′ E.
Tipai River, Assam, trib. of the Barak.
Tipitapa, tn., Nicaragua, 18 m. ENE. Managua.
Tippecanoe City, vil., Ohio, Miami co., 68 m. W. Columbus.
Tippecanoe River, Indiana, falls into Wabash R., in White co.
Tipperah, dist., Bengal. Area 2491 sq. m.
Tipperah, sub-div., Tipperah dist. Area 1142 sq. m.
Tipperary, co., Munster prov. Area 1,061,731 acres.
Tipperary, tn., tnshp., and par., SW. co. Tipperary. Lat. 52° 30′ N.
Tipton, tn. and par., Staffordshire, 1½ m. N. Dudley.
Tipton, vil., Indiana, cap. of Tipton co., 39 m. N. Indianapolis.
Tipton, vil., Iowa, cap. of Cedar co.
Tipton, vil., Missouri, Moniteau co., 25 m. S. Boonville.
Tiptur, vil., Tumkur dist., Mysore. Lat. 13° 15′ N., long. 76° 31′ E.
Tirana, tn., Albania, 12 m. SSW. Kroya. Lat. 41° 25′ N., 19° 55′ E.
Tiranny, barony, W. co. Armagh. Area 27,393 acres.
Tirano, tn., N. Italy, 16 m. E. by N. Sondrio.
Tiraspol, tn., Russia, gov. Kherson, on R. Dniester.
Tiraumea River, New Zealand, co. Wairarapa N.
Tirawley, barony, N. co. Mayo. Area 246,822 acres.
Tireholi, tn., Asiatic Turkey, 50 m. W. Trebizond.
Tiree Island. *See* **Tyree.**
Tireragh, barony, W. co. Sligo. Area 106,598 acres.
Tirerrill, barony, E. co. Sligo. Area 75,812 acres.
Tirhugh, barony, co. Donegal. Area 125,753 acres.
Tirhut, former dist., Bengal, now in Darbhangah and Muzzaffarpur.
Tiri Tiri Island, New Zealand, in Hauraki Gulf.
Tirkanambl, vil., Mysore dist. and state. Lat. 11° 49′ N., 76° 51′ E.
Tirkeeran, barony, W. co. Londonderry.
Tirkennedy, barony, mid co. Fermanagh.
Tirkheri Malpuri, estate, Bhandara dist., Cent. Provs., India.
Tirlemont, tn., Belgium, 25 m. E. Brussels. Lat. 50° 50′ N., 4° 55′ E.
Tirnova, tn., Bulgaria, on R. Jantra, 35 m. SSE. Sistova.
Tirora, *tahsil*, Bhandara dist., Cent. Provs., India.
Tirora, hdqrs. tn., Tirora *tahsil*.
Tirso River, Sardinia, falls into sea near Oristano.
Tirthahalli, vil., Shimoga dist., Mysore, India. Lat. 13° 41′ N.
Tiruchendur, tn., Tinnevelli dist., Madras. Lat. 8° 29′ N., 78° 10′ E.
Tiruchengod, *taluk*, Salem dist., Madras.
Tiruchengod, chief tn., Tiruchengod *taluk*.
Tirukovilur, *taluk*, S. Arcot dist., Madras.
Tirukovilur, hdqrs. tn., Tirukovilur *taluk*.
Tirumanai Muttar River, Salem dist., Madras, trib. of the Cauvery.
Tirnmangalam, *taluk*, Madura dist., Madras.
Tirumangalam, hdqrs. tn., Tirumangalam *taluk*. 90° 49′ N., 78° 1′ E.
Tirumurtikovil, vil., Coimbatore dist., Madras. 10° 27′ N., 77° 12′ E.
Tirunageswaram, tn., Tanjore dist., Madras.
Tirupati, tn., N. Arcot dist., Madras.
Tirnpatur, *taluk*, Salem dist., Madras.
Tirnpatur, chief tn., Tirupatur *taluk*. Lat. 12° 29′ N., long. 78° 36′ E.
Tirupur, tn., Coimbatore dist., Madras. Lat. 11° 37′ N., 77° 40′ E.
Tirntani, tn., N. Arcot dist., Madras. Lat. 13° 10′ N., long. 79° 38′ E.
Tirnturaipnndi, *taluk*, Tanjore dist., Madras.
Tirnvadi, tn., Tanjore dist., Madras.
Tiruvalnr, *taluk*, Chengalpat dist., Madras.
Tiruva'ur, hdqrs. tn., Tiruvalur *taluk*. Lat. 13° 8′ N., long. 79° 57′ E.
Tiruvankod, tn., Travancore dist., Madras. Lat. 8° 13′ N., 77° 18′ E.
Tiruvannamalai, *taluk* and tn., S. Arcot dist., Madras.
Tiruvarur, tn., Tanjore dist., Madras. Lat. 10° 46′ N., long. 79° 40′ E.
Tiruvattur, tn., N. Arcot dist., Madras.
Tiruvatujur, tn., Chengalpat dist., Madras.
Tiruvella, *taluk*, Travancore state, Madras.
Tiruvengudam, tn., Tinnevelli dist., Madras. Lat. 9° 15′ N., 77° 44′ E.
Tirwa, *tahsil*, Farukhabad dist., NW. Provs., India.
Tirwa, hdqrs. tn., Tirwa *tahsil*.
Tisbury, tn. and par., Wiltshire, 12¾ m. W. Salisbury.
Tishyt, tn., Africa, Sahara. Lat. 18° 15′ N., long. 8° 40′ W.
Tiskilwa, vil., Illinois, Bureau co., 122 m. W. Chicago.
Tisrara, par., co. and 7 m. S. Roscommon.
Tista River, Bengal, joins the Brahmaputra in Rangpur dist.
Titagarh, vil., 24 Parganas dist., Bengal. Lat. 22° 44′ N., 88° 26′ E.
Titalya, tn., Jalpaiguri dist., Bengal.
Titas River, Tipperah dist., Bengal.
Titchfield, par. and vil., Hants, 2 m. W. Fareham.
Titicaca, Lake, in the Andes of Peru and Bolivia. Lat. 16° S.
Tititira Head, New Zealand, co. Westland, S. of Bruce Bay.
Titlis, mtns., Switzerland, cantons Bern, Uri, and Unterwalden.
Tittahawassee River, Michigan, Midland co., falls into Saginaw R.
Titterstone Clee Hill, Shropshire, 6 m. NE. Ludlow. Alt. 1754 ft.
Titusville, city, Pennsylvania, Crawford co., 21 m. E. Meadville.
Tinmen, tn., W. Siberia, at confluence of the Tara and Tiumenka.
Tiverton, bor. and par., Devon, 12 m. N. Exeter. 50° 54′ N., 3° 30′ W.
Tiverton, parl. div. of Devon.
Tividale, eccl. dist., Staffordshire.
Tivoli, tn., Italy, 17 m. ENE. Rome, on the Teverone.
Tivoli, vil., New York, Dutchess co., on Hudson R.
Tixtla, tn., Mexico, cap. of Guerero, 70 m. NE. Acapulco.
Tizzana, tn., Italy, prov. Florence, on N. side of Monte Albano.
Tlaxcala, tn., Mexico, state and 10 m. N. Puebla.

Tlaxcala, state, Mexico, adjoining Puebla. 1507 sq. m.
Tlemcen, tn., Algeria, 88 m. SW. Oran.
To, a mouth of the Irawadi, Lower Burma.
Toalo Point, New South Wales, co. Auckland, N. of Twofold Bay
Tobacco River, Michigan, joins the Chippewa R. in Midland co.
Tobago Island, Brit. W. Indies, 24 m. NE. Trinidad.
Toba Inlet, British Columbia, N. of Desolation Sound.
Tobar Hill, Cornwall, 2 m. SE. Brown Willy. Alt. 1122 ft.
Tobarra, tn., Spain, prov. and 33 m. SSE. Albacete.
Tobercurry, tn., S. co. Sligo, 9 m. SW. Ballymote. Lat. 54° 4′ N.
Tobermory, spt. and *quoad sacra* par., Argyllshire, 28 m. NW. Oban.
Tobique River, New Brunswick, co. Restigouche, falls into St. John R.
Tobol River, W. Siberia, 500 m. NE. to the Irtish, near Tobolsk.
Tobolsk, city, cap. of W. Siberia. Lat. 58° N., 68° E.
Tobolsk, gov. of Siberia. Lat. 58° N., long. 68° E.
Toboso, tn., Spain, La Mancha, 60 m. SE. Toledo.
Tobyhanna Mills, vil., Pennsylvania, Monroe co.
Tocantins, River, Brazil, state Goyaz and Para, falls into the Para.
Tocco, tn., Italy, prov. and 17 m. SW. Chieti.
Toccoa, vil., Georgia, Habersham co., 67 m. SW. Greenville.
Tockada, Monnt, New South Wales, co. Dowling.
Tockwith, tnshp. and vil., W. Riding, Yorks, 5 m. NE. Wetherby.
Tocuyo, tn., Venezuela, dep. Barquesimeto.
Todanad, sub-div., Nilgiri Hills dist., Madras. Area 375 sq. m.
Toda Todi, petty state, Bombay, India.
Todd, vil. and tnship., Pennsylvania, Huntingdon co.
Todd, River, N. Territory, S. Australia. Lat. 24° S., long. 135° E.
Todd Creek, Ohio, flows SW. and joins Little Miami R. in Warren co.
Toddington, tn. and par., Bedfordshire, 5 m. N. Dunstable.
Todi, tn., Italy, 24 m. S. Perugia.
Tödi, mtn., Switzerland, canton Glarus. Alt. 11,878 ft.
Todmorden, tn., Lancashire and Yorkshire.
Todmorden and Walsden, tnship., Lancashire, within Todmorden.
Todnpulal, *taluk*, Travancore state, Madras.
Toe Head, S. co. Cork, 13 m. NE. Cape Clear.
Toem, par., W. co. Tipperary, 5 m. W. Dundrum.
Tofino Bay, New Zealand, on E. coast of co. Waitemata.
Toftingall, Loch, Caithness, 5½ m. SE. Halkirk.
Togo Land, German protectorate, W. Africa, on Slave Cst.
Toguz Dahan, mtn. range, on NW. border of Tibet. Lat. 36° N., 85° E.
Tohana, tn., Hissar dist., Punjab.
Tokar, tn., E. Soudan, 45 m. SSE. Suakin.
Tokat, city, Asia Minor, on the Yeshil Irmak.
Tokay, tn., Hungary, on R. Theiss. Lat. 48° 10′ N., long. 21° 20′ E.
Tokio, spt., cap. of Japan, Hondo I. Lat. 35° 43′ N.
Tokomairiro River, New Zealand, co. Bruce.
Tokun Island, between D'Entrecasteaux Archipelago and Woodlark I.
Tolago Bay, New Zealand, in E. coast of co. Cook.
Toledo, prov., Spain. Area 5883 sq. m.
Toledo, city, Spain, cap. of above, on the Tagus.
Toledo, vil., Iowa, cap. of Tama co., 2½ m. N. Tama city.
Toledo, city and port of entry, Ohio, cap. of Logan co.
Tolima, volcano, in the Andes, Columbia. Lat. 4° 46′ N. 18,143 ft.
Tolima, state, Columbia, on Upper Magdalena.
Tollcross, tn., Lanarkshire, 3 m. SE. centre of Glasgow.
Tolleshury, par. and vil., Essex, 7 m. NE. Maldon.
Tolleshunt d'Arcy, par. and vil., Essex, 2 m. NW. Tollesbury.
Tollie, Loch, Ross and Cromarty, 3 m. NE. Gairloch.
Tollington Park, eccl. dist., Middlesex, within Islington.
Toll-pos-is, mtn., Russia. Lat. 63° 43′ N., long. 59° 12′ E.
Tolly'e Nala, canal, 24 Parganas dist., Bengal.
Tolmein, tn., Austria-Hungary. Lat. 46° 11′ N., long. 13° 45′ E.
Tolmen Point, on Old Town Bay, St. Mary's, Scilly Islands.
Tolmezzo, tn., Italy, 26 m. NNW. Udine, in the Alps.
Toina, tn., Hungary, on the Danube, 11 m. SW. Kalocsa.
Tolono, vil., Illinois, Champaign co., 9 m. S. Champaign.
Tolosa, tn., Spain, cap. of Guipuzcoa. Lat. 43° 10′ N., 2° 15′ W.
Tol-Pedn-Penwith, headland, Cornwall, 3 m. SE. Lands End.
Tolsta, vil., Lewis Island, Ross-shire, 13 m. NE. Stornoway.
Tolnca, tn., Mexico, 40 m. SW. Mexico.
Tolve, tn., Italy, prov. and 12 m. ENE. Potenza.
Tölz, tn., Bavaria, 26 m. S. Munich.
Tomago, vil., New South Wales, co. Gloucester, 87 m. N. Sydney.
Tomah, vil. and tnshp., Wisconsin, Monroe co., 42 m. E. La Crosse.
Tomann Shoal, Tasmania, NNE. of Robbin's Island.
Tomaszow, tn., Russia, gov. and 66 m. SE. Lublin.
Tomaszow, tn., Russia, gov. Piotrkov, on the Pilica.
Tombighee R., Missouri and Alabama, rises in Prentiss co., 450 m. long.
Tom Bowling Bay, New Zealand, in N. coast of co. Mongonui.
Tomelloso, tn., Spain, 50 m. ENE. Ciudad Real.
Tomfinlough, par., S. co. Clare. Contains **Newmarket-on-Fergus.**
Tomgraney, par. and vil., E. co. Clare, 14 m. NW. Killaloe.
Tomies Mountain, co. Kerry, 5 m. SW. Killarney. Alt. 2413 ft.
Tomingley Creek, New South Wales, co. Narromine.
Tompkinsville, vil., New York, Richmond co., 6 m. S. New York.
Tomregan, par., cos. Cavan and Fermanagh. Contains **Ballyconnel**
Tom River, Siberia, falls into the Obi, NW. of Tomsk.
Tomek, gov., W. Siberia. Area 331,151 sq. m.
Tomsk, city, cap. of above, on the Tom. 56° 30′ N., 86° E.
Tom's Lake, New South Wales, co. Waljeers.
Tom's River, vil., New Jersey, cap. of Ocean co.
Tonala, spt., Mexico, state Jalisco.
Tonawanda, vil. and tnshp., New York, Erie co., 11 m. N. Buffalo.
Tonawanda Creek, New York, joins Niagara R.
Tonelagee, mtn., co. Wicklow, near Wicklow Gap. Alt. 2684 ft.
Tone River, Somerset, falls into the Parret at Boroughbridge.
Tong, par. and vil., Shropshire, 3 m. E. Shifnal.
Tong, tn. and tnshp., W. Riding, Yorkshire, 4 m. SE. Bradford.
Tonga Islands, Pacific Ocean. Lat. 20° S., long. 172° W.
Tongariro, Mount, New Zealand, co. W. Taupo. Alt. 6500 ft.
Tongatabn Island, Pacific Ocean. Lat. 21° 8′ S., long. 175° 16′ W.
Tonge, tnshp., Lancashire, on SE. side of Middleton.
Tonge, eccl. dist. and tnshp., SE. Lancashire, partly in Bolton.
Tonge-with-Alkrington, eccl. dist., SE. Lancashire.
Tongking. *See* **Tonquin.**
Tongree, tn., Belgium, Limbourg, 13 m. SE. Hasselt.
Tong-Ting-Hu, lake, China, prov. Hu-Pe.
Tongue, par. and vil., Sutherlandshire, 38½ m. N. Lairg.
Tongue, Kyle of, sea loch, Sutherlandshire. Lat. 58° 30′ N., 4° 27′ W.
Tongue River, Wyoming and Montana, rises in Big Horn Mtns.
Tongue Sand, shoal, in mouth of R. Thames, 8 m. NW. Margate.
Tonica, vil., Illinois, La Salle co., 9 m. S. La Salle.
Tonk, native state, Rajputana, India. Area 2509 sq. m.
Tonk, chief tn., Tonk state. Lat. 26° 10′ N., long. 75° 50′ E.
Tonneins, tn., France, Lot-et-Garonne, on R. Garonne.
Tonnerre, tn., France, Yonne, on the Armancon.
Tönning, tn., Prussia, 29 m. WSW. Schleswig, on the Eider
Tonnur, vil., India, Mysore dist. and state.
Tonquin, prov. (French), Annam. Area 34,748 sq. m.
Tonsberg, tn., Norway, 47 m. SW. Christiania.
Tons River, NW. Provs., India, trib. of the Jumna.
Tons River, NW. Provs., India, trib. of the Ganges.
Tooele, vil., Utah, cap. of Tooele co., 32 m. SW. Salt Lake City.
Tooloom, tn., New South Wales, co. Buller, 345 m. NNE. Sydney.
Toome, par., N. co. Wexford, 6 m. SW. Gorey.
Toome, Lower, barony, W. co. Antrim.
Toome, Upper, barony, W. co. Antrim.
Toomore, par., N. co. Mayo, on R. Moy.
Toomour, par., S. co. Sligo, 1 m. SE. Ballymote.
Tooms, Lake, Tasmania, co. Somerset.
Toongabbie, tn., Victoria, co. Tanjil, 108 m. E. Melbourne.
Toonginbookn River, Victoria, co. Tambo.
Toorak, tn., Victoria, co. Bourke, 3½ m. E. Melbourne.
Tooting, Lower, par., Surrey, in Wandsworth.
Tooting, Upper, eccl. dist., Surrey, in Wandsworth.
Toowoomba, tn., Queensland, co. Aubigny, 101 m. W. Brisbane.
Topcliffe, par., tnshp., and vil., N. Riding, Yorks, 4½ m. SW. Thirsk.
Topeka, city, Kansas, cap. of the state and of Shawnee co.
Töplitz, tn., Bohemia, in a valley of the Erzgebirge. Lat. 46° 5′ N.
Topo Lake, Russia. Lat. 67° N., long. 34° E.
Topolias, Lake, Greece. Lat. 38° 25′ N., long. 23° 5′ E.
Topoyla, vil., Hungary, 80 m. N. Hegyes.
Topozero, Lake, Russian Lapland, W. of White Sea.
Toppeefield, par. and vil., Essex, 2 m. SW. Teldham.
Topsham, tn. and par., Devon, on R. Exe, 5½ m. NW. Exmouth.
Topton, bor., Pennsylvania, Berks co., 18 m. NE. Reading.
Tor Bay, SE. coast of Devon. Lat. 50° 24′ N., long. 3° 30′ W.
Torbay, vil., Nova Scotia, Guysborough co., 13 m. WSW. Cape Canso.
Torbay, fishing set., Newfoundland, 7 m. from St. John's.
Torcello, isl. and tn., Italy, 6 m. NE. Venice.
Tordesillas, tn., Spain, 17 m. SW. Valladolid.
Torgan, tn., Prussian Saxony, on the Elbe, 70 m. SW. Berlin.
Tor Head, co. Antrim, 5 m. N. Cushendun, opposite Mull of Kintyre.
Tori Fatehpur, petty state, Central India. Area 36 sq. m.
Torino. *See* **Turin.**
Toritto, tn., Italy, Bari, 15 m. NNE. Altamura.
Torlum Hill, Perthshire, 3 m. SW. Crieff. Alt. 1291 ft.
Tormes River, Spain, trib. of the Douro, passing Salamanca.
Tormoham-with-Torquay, par., Devon.
Tormore Island, W. co. Donegal, in Malin Bay.
Torneå, tn., Russia, Finland. Lat. 68° 20′ N., long. 29° 20′ E.
Torneå Elf, riv., Sweden. Lat. 66° N., long. 24° E.
Toro, tn., Spain, prov. Zamora, on the Douro.
Török Becse, tn., Hanover, on the Theiss, 47 m. S. Szegedin.
Toronto, city, cap of Ontario, York co. Lat. 43° 38′ N.
Toropetz, tn., Russia, gov. Pskov, 50 m. SE. Kholm.
Torosay, par., Argyllshire, on Sound of Mull and Firth of Lorne.
Torpenhow, par. and tnshp., Cumberland, 6 m. NE. Cockermouth.
Torphichen, par. and vil., Linlithgowshire, 2½ m. N. Bathgate.
Torpoint, eccl. dist. and vil., Cornwall, opposite Devonport.
Torquay, spt., Devon, 23 m. S. Exeter. Lat. 50° 26′ N., 3° 30′ W
Torquay, parl. div. of Devon.
Torqnay, tnshp. and port of entry, Tasmania, co. Devon
Torquemada, tn., Spain, 12 m. NE. Palencia.
Torrance, vil., Stirlingshire, on R. Kelvin, 3 m. W. Kirkintilloch.
Torre del Campo, tn., Spain, prov. and 4 m. W. Jaen.
Torre del Greco, tn., Italy, 7 m. SE. Naples.
Torre dell' Annunziata, tn., Italy, 12 m. SE. Naples.
Torre Don Jimeno, tn., Spain, 12 m. SW. Jaen.
Torre Maggiore, tn., Italy, prov. Foggia.
Torrens, Cape, S. Australia, on N. coast of Kangaroo Island.
Torrens, Lake, S. Australia, 33 m. N. Spencer Gulf.
Torrens Creek, New South Wales, co. Poole.
Torrens Vale, farming dist., S. Australia, co. Hindmarsh.
Torrente, tn., Spain, prov. and 6 m. NW. Valencia.
Torres Novas, tn., Portugal. Lat. 39° 30′ N., long. 8° 35′ W.
Torres Strait, Queensland. Lat. 10° 30′ S., long. 142° E.
Torree Vedras, tn., Portugal. Lat. 39° 5′ N., long. 9° 20′ W.
Torrevieja, spt., Spain, 23 m. SSW. Alicante, on the coast.
Torridge River, Devon, falls into the Taw at Barnstaple Bay.
Torridon, Loch, sea loch, Ross and Cromarty. 57° 36′ N., 5° 45′ W.
Torriglia, tn., Italy, 15 m. NE. Genoa, in the Apennines.
Torrington, Black, par. and vil., Devon, 5 m. W. Hatherleigh
Torrington, Great, bor. and par., Devon, on R. Torridge.
Torrox, tn., Spain, 25 m. E. Malaga, near coast.
Torry, vil., Kincardineshire, near mouth of R. Dee.
Torryhurn, par. and vil., Fifeshire, 2½ m. E. Culross
Torsay Island, one of the Slate Islands, Argyllshire.
Torshok. *See* **Torzhok.**
Torthorwald, par. and vil., co. and 4 m. NE. Dumfries.
Tortola Island, Virgin Islands. Lat. 18° 18′ N., long. 64° 33′ W.
Tortona, tn., N. Italy, 14 m. ESE. Alessandria.
Tortorici, tn., Sicily, 12 m. SW. Patti.
Tortoea, tn., Spain. Lat. 40° 50′ N., long. 0° 30′ E.
Törtsvar, vil., Transylvania, 20 m. SW. Kronstadt.
Tortne, Lake, Quebec, Champlain co.
Tortnga Island, Venezuela. Lat. 11° N., long. 65° 30′ W
Tortnga Island, off NW. coast of Haiti. Lat. 20° N.
Tortngas Islands, off NE. coast of Cuba, 26 m. by 6 m.
Torwood, eccl. dist., Devon, within Torquay.
Tory Island, co. Donegal, 9 m. NW. Dunfanaghy. Lat. 55° 16′ N.
Törzburg, tn., Hungary. Lat. 45° 27′ N., long. 25° 11′ E.
Torzhok, tn., Russia, gov. and 36 m. W. Tver.
Toscanella, tn., Italy, 23 m. NNE. Civita Vecchia.
Tosham, tn., Hissar dist., Punjab, India.
Totana, tn., Spain, Murcia, 10 m. NE. Lorca.
Totapella, Mount, Ceylon. Lat. 6° 40′ N., long. 80° 48′ E.
Totham, Great, par. and vil., Essex, 2½ m. N. Maldon.
Tothill Fields, eccl. dist., Middlesex, within Westminster, London.
Totnes, bor. and par., Devonshire, 22 m. SW. Exeter.
Totnes, parl. div. of Devonshire.
Totonicapan, tn., 100 m. NW. Guatemala.
Totoral, tn., Argentine Republic. Lat. 30° 56′ S., long. 64° 20′ W.
Totoya Island, Fiji, 6 m. in diameter. Highest point 1200 ft.
Tottenham, par., local gov. dist., Middlesex, N. London.
Tottenham, parl. div. of Middlesex.
Tottenville, vil., New York, Richmond co., 13 m. SW. Stapleton.
Totteridge, par. and vil., Herts, 1½ m. S. Barnet.
Totternhoe, par. and vil., Bedfordshire, 2 m. SW. Dunstable.
Tottington, eccl. dist., SE. Lancashire, 2½ m. NW. Bury.
Tottington, Higher End, tnshp., SE. Lancashire, 5½ m. N. Bury.
Tottington, Lower End, tnshp., SE. Lancashire.
Toul, tn., France, dep. Meurthe, on the Moselle.
Toulinqnet. *See* **Twillingate.**
Tonlon, spt., France, dep. Var, 30 m. SE. Marseilles.
Toulon, vil., Illinois, Stark co., 36 m. W. Peoria.
Toulouse, city, France, cap. of Haute-Garonne.
Touraine, former prov., France, now in Indre-et-Loire and Vienne.
Tourcoing, tn., France, dep. Nord. 50° 43′ N., 3° 10′ E.
Tour-dn-Pin, La, vil., France, dep. Isere, 31 m. ESE. Lyons.
Tourment, Cape, Quebec, Montmorency co.
Tournay, tn., Belgium, on the Scheldt. Lat. 50° 36′ N.
Tournon, tn., France, dep. Ardèche, on R. Rhône, 9 m NW. Valence.
Tournus, tn., France, dep. Saône-et-Loire, on the Saône.
Touros, tn., Brazil. Lat. 5° 16′ S., long. 35° 27′ W.
Toure, city, France, dep. Indre-et-Loire, on Loire and Cher.
Touse, Kasba, tn., S. Kanara dist., Madras.
Tova Peak, mtn., Fiji, on E. coast of Viti Levu.
Tova Reef, Fiji, between Totoya, Moala, and Vanua Vatu.
Tove, River, Northamptonshire, trib. of the Ouse
Towaliga Creek, Georgia, joins Ocmulgee R. in Monroe co.
Towamba River, New South Wales, co. Auckland.
Towanda, bor. and tnshp., Pennsylvania, cap. of Bradford co.
Towan Head, headland, Cornwall, near Newquay.
Toward Point, headland, Argyllshire, 3½ m. NE. Rothesay.
Towcester, tn. and par., co. and 8½ m. SW. Northampton.
Tower Hamlets, bor., Middlesex, in E. of London.
Tower Hill, set., New Brunswick, co. Charlotte, 10 m. fm. St. Stephen.
Towerhill Creek, Queensland, in N. part of dist. Mitchell.
Tow Law, tn., Durham, 8 m. NW. Bishop Auckland.
Townhead, *quoad sacra* par., Lanarkshire, in E. of Glasgow
Townhill, vil., Fife, 1½ m. NE. Dunfermline.
Townsend, Cape, Queensland, dist. Port Curtis.
Townsontown, vil., Maryland, cap. of Baltimore co.
Townstall, par., Devon, in bor., and on. W. side of Dartmouth.
Townsville, chief tn. of N. Queensland, co. Elphinstone.
Townville, bor., Pennsylvania, Crawford co., 5 m. from Tryonville.
Tow-ti-now-eipl River, Alberta, trib. of the Athabasca R.
Towyn, tn. and par., Merionethshire, 3 m. NW. Aberdovey.
Towy River, Wales, 65 m. long. Lat. 51° 36′ N., long. 3° 53′ W
Toxteth, East, parl. div. of Liverpool.
Toxteth, West, parl. div. of Liverpool.
Toxteth Park, tn. and par., SW. Lancashire.
Tracadie, spt., Nova Scotia, 164 m. NE. Halifax.
Tracton, par., S. co. Cork, 7 m. NE. Kinsale.
Tracy City, vil., Tennessee, cap. Grundy co., 25 m. NE. Winchester.
Tradeston, parl. div. of Glasgow.
Trade Town, tn., W. Africa, Liberia.
Traer, vil., Iowa, Tama co., 20 m NE. Toledo.
Traeth Bach, estuarial sand, Merioneth, at mouth of R. Dwyryd.
Traeth Mawr, bay, border of Carnarvon and Merioneth shires.
Trafalgar, Cape, prom., Spain, near Strait of Gibraltar.
Trafalgar, Mount, New Guinea, Cape Nelson. 3973 ft. above sea.
Tragong Creek, New South Wales, co. Monteagle.
Trahuaca River, Brazil. Lat. 8° S., long. 71° W.
Tralee, spt., tnshp., and par., NW. co. Kerry, 22 m. NW. Killarney.
Tralee Bay, NW. co. Kerry. Lat. 52° 16′ N., long. 9° 43′ W.
Tramonti, tn., Italy, prov. and 7 m. W. Salerno.
Tramore, tn., co. and 7 m. S. Waterford. Lat. 52° 10′ N., 7° 10′ W.
Tramore Bay, co. Waterford, 4 m. by 3 m. Lat. 52° 10′ N., 7° 10′ W.
Tranent, tn. and par., Haddingtonshire, 1½ m. SE. Prestonpans.
Trångsund, ft. roadstead, Finland, 8 m. S. Viborg
Trani, spt., Italy, Bari. Lat. 41° 18′ N., long. 16° 25′ E.
Tranmere, tnshp., Cheshire, on R. Mersey, in Birkenhead.
Trannish Island, co. Fermanagh, in Upper Lough Erne.
Tranquebar, spt., Tanjore dist., Madras.
Transbaikalia, prov., Siberia, E. of Lake Baikal. Area 240,770 sq. m.
Transcaspian Province, Russia, E. of Caspian Sea.
Transcancaela, part of Russian lieutenancy of Caucasia, lying S. of the Caucasus. Area 95,796 sq. m.
Transkei. *See* **Kaffraria.**
Transleithania, name applied to countries of Hungarian crown.
Transvaal, British colony, S. Africa. Area 119,135 sq. m.
Transylvania, formerly a separate crown-land of SE. Hungary.
Transylvanian Alps, mtns., Roumania. Lat. 45° 35′ N.
Trasna Island, co. Fermanagh, in Upper Lough Erne.
Tras-os-Montes, prov., Portugal. Lat. 41° 35′ N., long. 7° W. Area 4292 sq. m.
Traun River, Austria, trib. of the Danube. Lat. 48° 15′ N., 14° 20′ E.
Traunstein, tn., Upper Bavaria, 19 m. WNW. Salzburg.
Trantenau, tn., Bohemia, 25 m. NNE. Königgrätz.
Travancore, native state, Madras. Area 6730 sq. m.
Trave, River, N. Germany, falls into Gulf of Lübeck.
Travemünde, tn., Germany, at mouth of the Trave, Lübeck.
Travers, vil., Switzerland, 13 m. W. Neufchâtel, in Val de Travers.
Traverse, Cape, Prince Edward Island, Queen's co.
Traverse City, vil., Michigan, cap. of Grand Traverse co.
Traverse Lake, between Dakota and Minnesota, 20 m. long.
Travers Lake, Ontario, Nipissing dist.
Travnik, tn., Bosnia, 45 m. NW. Bosna-Serai.
Trawden, tnshp., NE. Lancashire, 2 m. SE. Colne.
Traweenagh Bay, Boylagh barony, W. co. Donegal.
Trawsfynydd, par. and vil., Merionethshire, 4 m. S. Festiniog.
Traytown River, Newfoundland, falls into Freshwater Bay.
Treacherous Bay, N. Territory, S. Australia, S. of Point Pierce.
Trebarwith Strand, stretch of sands on coast of Cornwall.
Trebla, River, N. Italy, 55 m. NW. Piacenza.
Trebigne, tn., Herzegovina, 17 m. from Ragusa.
Trebitech, tn., Moravia, 18 m. SE. Iglau, on R. Iglawa.
Trebizond, spt., Asia Minor, on Black Sea.
Trebnitz, tn., Prussian Silesia, 15 m. NNE. Breslau.
Trecate, tn., Italy, 6 m. ESE. Novara, near R. Ticino.
Tredegar, tn., Brecknock and Monmouth shires.
Tredington, par. and vil., Worcestershire, on R. Stour.
Tree Island, New Guinea, in the Fly estuary.
Tree Point, N. Territory, S. Australia, near Cape Hay.
Trefeglwys, par., Montgomeryshire, 4 m. N. Llanidloes.
Trefoil Island, Tasmania, between Hunter Island and Cape Grim.
Trefonen, eccl. dist., Shropshire, 3 m. SW. Oswestry.
Trefriw, par. and vil., Carnarvonshire, on R. Conway.
Trefusis Point, Cornwall, opposite Falmouth.
Tregaron, tn. and tnshp., Cardiganshire. Lat. 52° 14′ N., 3° 50′ W.
Tregony, par. and vil., Cornwall, on R. Fal, 6 m. E. Truro
Tregosee Islands, Coral Sea, between Lihou and Flinders Reefs.
Tregosse Reefs, Coral Sea, between Lihou and Flinders Reefs
Tregynon, par. and vil., Montgomeryshire, 5 m. N. Newtown.
Treig, Loch, Inverness-shire, discharges the Treig R.
Treleach-ar-Bettwe, par. and vil., in co. and 9 m. NW. Carmarthen.
Trellehorg, spt. tn., in S. of Sweden, 16 m. SSE. Malmö.
Trelleck, par., co. and 4½ m. S. Monmouth.
Trelleck-with-Penalt, eccl. dist., Monmouthshire.
Trembowla, tn., Austria, Galicia, 18 m. SSE. Tarnopol.
Tremiti Islands, Italy, Adriatic Sea, off coast of Foggia.
Tremont, bor., Pennsylvania, Schuylkill co., 13 m. W. Pottsville.
Trempealeau, vil., Wisconsin, Trempealeau co., 13 m. E. Winona.
Trent, city, Tyrol, Austria, on the Adige. 46° N., 11° E.
Trent and Mersey Canal. *See* **Grand Trunk Canal.**
Trent, River, Staffordshire, unites with Ouse to form the Humber.
Trent, River, Dorset, flows 20 m. SE. to Poole harbour.
Trent, River, Ontario, flows S. and E. to Bay of Quinté.
Trentham, par. and vil., Staffordshire, 3 m. S. Stoke-upon-Trent.
Trentham, tnshp., Victoria, co. Dalhousie, 64 m. NW. Melbourne
Trenton, vil., Illinois, Clinton co., 31 m. E. St. Louis.
Trenton, vil., Louisiana, 3 m. NW. Monroe.
Trenton, vil., Michigan, Wayne co., 21 m. S. Detroit.
Trenton, vil., Missouri, cap. of Grundy co., 102 m. NE. Kansas.
Trenton, city, New Jersey, cap. of state and Mercer co.
Trenton, port of entry, Ontario, co. Hastings, 101 m. E. Toronto.
Trenton, vil., Tennessee, cap. of Gibson co., 11 m. N. Humboldt.
Trentschin, tn., Hungary, on the Waag. Lat. 49° N., long. 18° 5′ E.
Trent Vale, eccl. dist., Staffordshire.
Trepassey, port of entry, Newfoundland, 81 m. SW. St. John's
Treport, spt., France, dep. Seine-Inférieure, ENE. Dieppe.
Treptow. *See* **Neu Treptow.**
Trepuzzi, tn., S. Italy, NW. of Lecce.
Treryn Dinas. *See* **Gurnards Head.**
Tres Arroyoe, tn., Argentine Republic, Buenos Ayres prov.
Tresckow, vil., Pennsylvania, Carbon co., 28 m. W. Mauch Chunk.
Treeco Island, one of the Scilly isls., 2 m. NW. Hugh Town.
Treshnish Islee, Argyllshire, Inner Hebrides, 5 m. NW. Staffa.
Treslothan, eccl. dist., Cornwall.
Treuen, tn., Saxony, 9 m. ENE. Plauen.
Trenenhrietzen, tn., Prussia, 22 m. SSW. Potsdam.
Trevelga Head, isl., Cornwall, 2 m. NE. Newquay.
Trevee, gov., Rhenish Prussia. Lat. 49° 47′ N., long. 6° 38′ E.
Treves, city, Rhenish Prussia, cap. of above.
Trevethin-with-Pontypool, par., Monmouthshire.
Trevlglio, tn., N. Italy, prov. Bergamo. Lat. 45° 35′ N., 9° 30′ E.
Treviso, prov., Italy, Venetia. Area 941 sq. m.
Treviso, city, Italy, cap. of above. 45° 40′ N., 12° 10′ E.
Trevi-Trehia, tn., Italy, Umbria, 10 m. N. Spoleto.
Trevorton, vil., Pennsylvania, Northumberland co.
Trevose Head, promontory, on W. cst. of Cornwall, 4 m. W. Padstow.
Trewavas Head, headland, Cornwall, 4½ m. SW. Helston.
Treyarnon Bay, on W. coast of Cornwall, 4 m. SW. Padstow.
Triahunna, tnshp., Tasmania, co. Pembroke, 53 m NE. Hobart.
Trial Bay, New South Wales, co. Dudley. Lat. 30° 30′ S., 153° E.
Trial Harbonr, tn., Tasmania, co. Montagu.
Tribulation, Cape, Queensland, dist. Cook. Lat. 16° S., 145° 30′ E.
Tricarico, tn., Italy, prov. and 17 m. E. Potenza.
Trichinopoli, dist., Madras. Area 3661 sq. m.
Trichinopoli, *taluk* Trichinopoli dist. Area 486 sq. m.
Trichinopoli, city, Trichinopoli dist. 10° 45′ N., 78° 45′ E.
Trichur, tn., Cochin state, Madras. Lat. 10° 32′ N., long. 76° 15′ E.
Triesch, tn., Moravia, 9 m. SSW. Iglau.
Trieste, spt., Austria, at head of the Adriatic.
Triggiano, tn., S. Italy, 5 m. SSE. Bari.
Trigueros, tn., Spain, prov. and 10 m. NE. Huelva.
Trikeri, tn., Greece, at entrance to Gulf of Volo.
Trikhala. *See* **Thessaly.**
Trikhala, tn., Turkey, Thessaly. Lat. 39° 35′ N., long. 21° 50′ E.

Trikoto, mtn., Kashmir. Lat. 32° 58′ N., long. 74° 37′ E.
Trim, tn., tnship., and par., co. Meath, 30 m. NW. Dublin.
Trimbak, tn., Nasik dist., Bombay.
Trindon, par., Durham, 5 m. E. Ferryhill.
Trinchara River, Colorado, trib. of the Rio Grande del Norte.
Trincomali, spt., Ceylon, on NE. coast. Lat. 8° 30′ N., 81° 15′ E.
Tring, tn. and par., Herts. Lat. 51° 48′ N., long. 0° 40′ W.
Trinjano, state, Malay Peninsula, on Gulf of Siam.
Trinjano, tn., Malay Peninsula, on Gulf of Siam.
Trinidad, Brit. W. India island.
Trinidad, tn., Bolivia, on Rio Mamore. Lat. 15° 33′ S., 62° 12′ W.
Trinidad, spt., Cuba. Lat 21° 35′ N., long. 80° 10′ W.
Trinidad, vil., Colorado, cap. of Las Animas co.
Trinité, La, tn., Martinique, on E. coast. Lat. 14° 45′ N., 61° 0′ W.
Trinity, vil., Midlothian, N. suburb of Edinburgh, on Firth of Forth.
Trinity, par., NE. Jersey, Channel Islands, 4 m. N. St. Helier.
Trinity, tn. and port of entry, Newfoundland. 48° 30′ N., 53° 15′ W.
Trinity, River, California, rises in Coast Range, and joins Klamath R.
Trinity Bay, Newfoundland. Lat. 48° 30′ N., long. 53° 15′ W.
Trinity Bay, Quebec, Chicoutimi co., on Saguenay R.
Trinity Bay, Queensland, dist. Cook. Lat. 16° 30′ S., 145° 30′ E.
Trinity Opening, through the Great Barrier Reef, Australia.
Trinity River, Texas, Dallas co., 600 m. long.
Trinity River, Little, Quebec, falls into Gulf of St. Lawrence
Trinity Within, par., in co. and bor. of Waterford.
Trinity Without, par., in co. and bor. of Waterford.
Trino, tn., Italy, Piedmont, 11 m. SW. Vercelli.
Triochatan, Loch, Argyllshire, Glen Coe.
Trion Factory, vil. and tnship., Georgia, Chattooga co.
Tripasur, tn., Chengalpat dist., Madras.
Tripoli, country, N. Africa. Lat. 33° N., long. 13° E.
Tripoli, spt., cap. of above.
Tripoli, spt., Syria, on Mediterranean, 50 m. NE. Beirut.
Tripolitza, tn., Greece, on the Morea, 22 m. SW. Argos.
Tripunathorai, tn., Cochin state, Madras.
Tristan d'Acunha Island, S. Atlantic, 1300 m. from St. Helena.
Triton Island, Newfoundland, Fogo dist.
Trivandrum, tn., cap. of Travancore state. 8° 15′ N., 77° E.
Trivandrum, North, *taluk*, Travancore state, Madras.
Trivandrum, South, *taluk*, Travancore state, Madras.
Trivento, tn., Italy, prov. and 15 m. NW. Campobasso.
Trivero, tn., Piedmont, 9 m. NE. Biella.
Trobriand Island, Australia, 50 m. NE. Fergusson Island.
Trodday Island, Inverness-shire, off the N. extremity of Skye.
Trosdyraur, par. and vil., Cardiganshire, 4 m. N. Newcastle Emlyn.
Trogen, tn., Switzerland, canton and 6 m. NE. Appenzell.
Troia, tn., Italy, prov. and 15 m. SW. Foggia.
Troina, tn., Sicily, prov. Catania, Nicosia dist.
Trois Pistoles River, Quebec, Temiscouta co.
Trois Rivières. *See* **Thres Rivers.**
Troitsk, tn., Russia, gov. and 87 m. NW. Penza.
Troitsk, tn., W. Siberia, gov. Orenburg.
Troitzkossavsk, tn., Siberia, cap. of Transbaikalia.
Tromsöe, spt., Norway, cap. of Tromsöe amt.
Tromsös, amt, Norway, Finmark.
Tromsöe Island, Norway, opposite Hvaloe Island.
Trondhjem, spt., Norway, cap. of Söndre Trondhjem.
Tronsdra Island, Shetland, ½ m. S. Scalloway, ¾ m. by 2½ m.
Tronto River, Italy, falls into the Adriatic.
Trool, Loch, Kirkcudbrightshire, 14 m. N. Newton Stewart, 1½ m. long.
Troon, spt. and *q.s.* par., co. and 6½ m. N. Ayr. 55° 34′ N., 4° 40′ W.
Trooperstown Hill, 2 m. SE. Laragh, mid co. Wicklow. Alt. 1408 ft.
Troppau, tn., cap. of Austrian Silesia, on the Oppa.
Troqueer, par., Kirkcudbrightshire, on R. Nith.
Trossachs, mtn. defile, Perthshire, from Loch Achray to L. Katrine.
Trostan Mount, N. co. Antrim, 4 m. SW. Cushendall. Alt. 1810 ft.
Trothy, River, Monmouthshire, flows 16 m. SE. to the Wye.
Trough, barony, N. co. Monaghan. Area 37,377 acres.
Troup Head, Banffshire. Lat. 57° 41′ N., long. 2° 17′ W.
Trout Lake, British Columbia, in the Selkirk Range.
Trout Lake, Keewatin. Lat. 54° 5′ N., long. 96° 40′ W.
Trout Lake, Keewatin. Lat. 51° N., long. 93° W.
Trout Lake, Ontario. Lat. 48° N., long. 83° W.
Trout Lake, Saskatchewan, W. of Lac des Isles.
Trout Lake, Saskatchewan, SE. of Egg Lake.
Trout Lake, Saskatchewan, W. of Red Deer Lake.
Trouville, spt., France, dep. Calvados. Lat. 49° 20′ N., long. 0° 7′ E.
Trowbridge, tn. and par., Wiltshire. Lat. 51° 18′ N., long. 2° 10′ W.
Troy, ancient city (*Mysia*), 2 m. from the Hellespont, Asia Minor.
Troy, vil., Alabama, cap. of Pike co., 50 m. SE. Montgomery.
Troy, vil., Illinois, Madison co., 20 m. E. St. Louis.
Troy, vil. and tnship., Indiana, Perry co., 7 m. NW. Cannelton.
Troy, vil., Kansas, cap. of Doniphan co., 13 m. W. St. Joseph.
Troy, vil., Missouri, cap. of Lincoln co., 15 m. NW. Warrenton
Troy, city, New York, cap. of Rensselaer co.
Troy, vil., Ohio, cap. of Miami co., on Great Miami R.
Troy, bor. and tnship., Pennsylvania, Bradford co.
Troyes, tn., France, cap. of Aube. 48° 20′ N., 4° 10′ E.
Trüban, tn., Moravia, 28 m. NW. Olmutz.
Trubtchevsk, tn., Russia, 83 m. WSW. Orel, on the Desna.
Truckee, vil., California, Nevada co., 121 m. NE. Sacramento
Trughanacmy, barony, mid co. Kerry.
Trujillo, spt., Peru, dep. Libertad. Lat. 8° S.
Trujillo, state, Venezuela, NE. Merida.
Trujillo, tn., Venezuela, cap. of above, 60 m. NE. Merida.
Trujillo, tn., Spain. Lat. 39° 28′ N., long. 5° 54′ W.
Trull, par. and vil., Somersetshire, 2½ m. SW. Taunton.
Trumansburg, vil., New York, Tompkins co., 25 m. NW. Ithaca
Trumbaursville, vil., Pennsylvania, Bucks co.
Trumisgarry, *q.s.* par., Inverness-shire, Outer Hebrides.
Trumpington, par. and vil., co. and 2 m. S. Cambridge.
Trump Island, Newfoundland, Twillingate and Fogo dists.
Trunkey Creek, dist. and gold-field, New South Wales, co. Georgiana.
Truro, city, par., and spt., Cornwall. Lat. 50° 16′ N., long. 5° 5′ W.
Truro, parl. div. of Cornwall.
Truro, tn., Nova Scotia, co. Colchester, 62 m. NNE. Halifax.
Truro, tn., S. Australia, co. Eyre, 57 m. NE. Adelaide.
Truskmore Mountain, co. Sligo, barony Carbury. Alt. 2113 ft.
Truxillo, tn., Spain, prov. Caceres.
Truxillo, spt., Honduras, on Caribbean Sea. 15° 50′ N., 85° 50′ W.
Trwyn du Point, E. extremity of Anglesey, 4 m. NE. Beaumaris.
Trysull, par. and vil., Staffordshire, 5 m. NW. Wolverhampton.
Tsadda River. *See* **Benué.**
Tsan-Pu, River. *See* **San Pu.**
Tsaritsin, tn., Russia, gov. Saratov, on the Volga.
Tsarskoe-Selo, tn., Russia, 18 m. S. St. Petersburg.
Tsi-Nan, city, China, cap. of prov. Shan-Tung, on Ta-Shin R.
Tsong-Gan-Hien, tn., China, prov. Fo-Kien, on an affl. of the Min.
Tsong-Ming, isl., China, prov. Kiang-Su, at mouth of Yang-tse-Kiang.
Tsugar Strait. *See* **Sangar.**
Tsuruga, tn., Japan, on W. side Hondo, 200 m. W. Tokio.
Tuadh, Loch, sea-loch, Argyllshire, between Mull and Ulva.
Tualitin, River, Oregon, Washington co.
Tuam, tn., tnship., and par., co. and 27 m. NE. Galway.
Tuamarina, tnship., New Zealand, co. Marlborough.
Tuapeka. *See* **Lawrence.**
Tuapeka River, New Zealand, co. Tuapeka.
Tuat, oasis of the Sahara, SE. of Morocco.
Tubanadelli Island. *See* **Tabuna-Siki.**
Tubbrid, par., S. co. Tipperary, 4 m. S. Caher.
Tubbridbritain, par., NW. co. Kilkenny, 5 m. SW. Freshford.
Tubingen, tn., Würtemberg, 18 m. SSW. Stuttgart. 48° 30′ N., 9° E.
Tubuai Islands, group in S. Pacific Ocean, S. of the Society Islands.
Tucacas, spt., Venezuela, 25 m. NW. Puerto Cabello.
Tuckahoe, vil., New Jersey, Cape May co.
Tuckahoe River, New Jersey, divides Atlantic and Cape May cos.
Tuckerton, vil. and port of entry, New Jersey, Burlington co.
Tuckingmill, eccl. dist., Cornwall, mostly in Camborne.
Tucson, tn., Arizona, cap. of Pima co.
Tucuman, prov., Argentine Republic. Area 12,226 sq. m.
Tucuman, tn., cap. of above, 94 m. NW. Santiago.
Tudhoe, tn. and eccl. dist., co. and 4 m. S. Durham.
Tuena, tn., New South Wales, co. Georgiana, 200 m. SW. Sydney.
Tufnell Park, eccl. dist., Middlesex, in N. London.
Tugalo River, Georgia, head-stream of the Savannah R., Macon co.
Tugela River, Natal. Lat. 29° S., long. 31° 13′ E.
Tuggerah Beach Lakes, New South Wales, co. Northumberland.
Tuhua River, New Zealand, separates co. W. Taupo from co. Clifton.
Tuki Tuki River, New Zealand, co. Hawke's Bay.
Tukum, tn., Russia, Courland, 38 m. W. Riga.
Tula, gov., Russia, near centre. 54° 20′ N., 37° 30′ E.
Tula, tn., cap. of above, on the Upa.
Tula, tn., Mexico, state and 40 m. NNW. Mexico.
Tularam-Senapatis Country, tract, Assam. Area 1800 sq. m
Tulars Lake, California, in Tulare co., 33 m. by 22 m.
Tula River, Mongolia, Khalkas country, affluent of the Orkhon.
Tulasi Dungari Hills, Vizagapatam dist., Madras. Alt. 3928 ft.
Tulbagh, div., W. Prov., Cape Colony, in valley of Breede R.
Tulcdja, tn., Roumania, in the Dobrudja, on the Danube.
Tulla, tn. and par., E. co. Clare, 10 m. E. Ennis.
Tulla, Loch, Argyllshire, 7 m. NW. Tyndrum.
Tulla, Lower, barony, E. co. Clare. Area 73,454 acres.
Tulla, Upper, barony, E. co. Clare. Area 94,919 acres.
Tullagh, par., SW. co. Cork, 4 m. SW. Skibbereen.
Tullaghan Bay, N. co. Mayo, barony Erris.
Tullaghobeghy, coast par., co. Donegal, 10 m. SW. Dunfanaghy
Tullah Creek, Victoria, co. Moira, branch of the Murray R.
Tullahoma, vil., Tennessee, Coffee co., 82 m. NW. Chattanooga
Tullamore, tn. and tnship., N. King's co., 16 m. NW. Portarlington.
Tullamore, parl. div. of King's co.
Tullaroan, par., co. and 8 m. W. Kilkenny.
Tulle, tn., France, dep. Corrèze, 20 m. NE. Brive.
Tulliallan, par., in detached part of Perthshire, on R. Forth.
Tullibody, vil., Clackmannanshire, 2½ m. NW. Alloa.
Tullig Point, SW. co. Clare, 4 m. W. Carrigaholt.
Tullins, tn., France, dep. Isère, 18 m. NW. Grenoble.
Tullow, tn., co. and 9 m. SE. Carlow.
Tullowphelim, par., N. co. Carlow. Contains part of **Tullow.**
Tullyallen, par., eos. Louth and Meath, on R. Boyne.
Tully Bay, on S. side of Lough Erne, N. co. Fermanagh.
Tullycorbet, par., mid co. Monaghan, 2½ m. N. Ballybay.
Tullyfern, par., N. co. Donegal, on R. Lennan.
Tullygarvey, barony, NE. co. Cavan.
Tullyhaw, barony, NW. co. Cavan.
Tullyhunco, barony, W. co. Cavan.
Tullyleass, par., N. co. Cork, 7 m. NE Newmarket.
Tullylish, par., W. co. Down, 4 m. NW. Banbridge.
Tullyniskan, par., W. co. Tyrone, 3 m. NE. Dungannon.
Tulse Hill, eccl. dist., Surrey, 5 m. S. Ludgate Hill.
Tulsipur, *pargana*, Gonda dist., Oudh, India.
Tulsipur, tn., Gonda dist., Oudh, India.
Tultcha. *See* **Tuldja.**
Tuluva, ancient kingdom, India. Lat. 13° N., long. 75° E.
Tumat, River, S. Nubia, affluent of the Bahr-el-Azrek.
Tumbarumba, tn., New South Wales, co. Selwyn, 304 m. SW. Sydney.
Tumkur, dist., Mysore state, India. Area 4093 sq. m.
Tumkur, *taluk*, Tumkur dist. Area 401 sq. m.
Tumkur, chief tn., Tumkur dist. Lat. 13° 20′ N., long. 77° 8′ E.
Tummel, Loch, Perthshire, 7½ m. NW. Pitlochry.
Tummel, River, Perthshire, from Loch Rannoch to R. Tay.
Tumna, par., N. co. Roscommon, 2 m. N. Carrick-on-Shannon.
Tumsar, tn., Bhandara dist., Cent. Provs., India. Lat. 20° 15′ N.
Tumut, tn., New South Wales, cos. Buccleuch and Wynyard.
Tumut River, New S. Wales, cos. Wynyard, Selwyn, and Buccleuch.
Tuna, port, Cutch state, Bombay, India. Lat. 23° 2′ N., 70° 10′ E.
Tunbridge, tn. and par., Kent. Lat. 51° 12′ N., 0° 15′ E.
Tunbridge, tn., Tasmania, co. Somerset, 59 m. SE. Launceston.
Tunbridge, parl. div. of Kent.
Tunbridge Wells, tn., Kent and Sussex, 5 m. S. Tunbridge.
Tundja, River, Roumelia, trib. of the Maritza.
Tundla, tn., Agra dist., Bombay, India.
Tungabhadra, River, name of the united Tunga and Bhadra, *q.v.*
Tungamah, tn., Victoria, 150 m. NE. Melbourne.
Tunga River, Mysore, India, falls into the Bhadra.
Tung-Chang, city, China, prov. Shan-Tung, on R. Ta-Tein.
Tung-Kiang, riv., China, falls into sea 21 m. E. Canton.
Tungo Creek, New South Wales, co. Fitzgerald.
Tunguska, River, Lower, Siberia, affluent of the Yenesei.
Tunguska, River, Stony, Siberia, affluent of the Yenesei.
Tuni, div., Godavari dist., Madras. Area 320 sq. m.
Tunis, one of the Barbary States, N. Africa. 44,800 sq. m.
Tunis, spt., cap. of above. Lat. 36° 45′ N., 10° 10′ E.
Tunja, tn., Colombia, cap. of Boyaca state, 79 m. N. Bogota.
Tunkhannock, bor., Pennsylvania, cap. of Wyoming co.
Tunstall, tn., Staffordshire, 2½ m. NE. Newcastle-under-Lyme
Tunstall, tnship., Durham, 2½ m. SW. Sunderland.
Tunstall, par. and vil., Suffolk, 2 m. SE. Wickham Market.
Tunstead, eccl. dist., SE. Lancashire, 4 m. SE. Haslingden.
Tuogh, par., E. co. Limerick, 3 m. N. Pallas.
Tuolumne River, California, joins the San Joaquin R.
Tuosist, coast par., S. co. Kerry, 11 m. SW. Kenmare
Tupangata, peak of the Andes, 45 m. E. Santiago de Chili. 15,000 ft.
Tupelo, vil., Mississippi, cap. of Lee co., 18 m. S. Okolona.
Tura, vil. and hdqrs., Garo Hills dist., Assam.
Tura Hills, range, Garo Hills, Assam. Highest point 4652 ft.
Turakina, tnship., N. Zealand, co. Rangitikei, 127 m. from Wellington.
Turakina River, New Zealand, rises in co. Wanganui.
Turan, name applied vaguely to parts of Turkestan.
Turanjur, tn., Trichinopoli dist., Madras. Lat. 11° 9′ N., 78° 38′ E.
Tura River, W. Siberia, Perm and Tobolsk, falls into the Tobol.
Turavamur, tn., Chitaldrug dist., Mysore, India.
Turbot Island, off W. coast of co. Galway.
Turek, tn., Russian Poland, gov. and 28 m. NE. Kalisz.
Turfan, tn. and volcano, Chinese Turkestan, 180 m. W. Khamil.
Turgai, gov., Russian Central Asia, N. of Aral Sea.
Turgai, tn., cap. of the above, 280 m. W. Akmolinsk.
Turin, prov., NW. Piedmont. Area 4067 sq. m.
Turin, city of N. Italy, cap. of Piedmont and of above.
Turinsk, tn., Siberia, gov. and 140 m. W. Tobolsk.
Turka, tn., Austria, Galicia, 28 m. SW. Sambor.
Turkestan, region, Cent. Asia, belongs to China and Russia.
Turkestan, a gov. general of Russian Asia. 419,219 sq. m.
Turkevi, vil., Hungary, 15 m. SW. Kardzag, on the Berettyo.
Turkey, empire, Europe, Asia, etc.
Turkey Cove, vil., Virginia, Lee co., 25 m. NE. Jonesville.
Turkey Creek, Indiana, joins the Elkhart R.
Turkey Creek, Nebraska, rises in Saline co.
Turkey Creek, Nebraska, rises in Phelps co.
Turkey in Africa, consists of Egypt, Tripoli, and Barca.
Turkey in Asia, includes Asia Minor, etc. 729,910 sq. m.
Turkey in Europe, N. of Greece. Area 126,013 sq. m.
Turkey River, Iowa, rises in Howard co., falls into the Mississippi.
Türkhsim, tn., Alsace, 3 m. W. Colmar.
Turk's Islands, grp. of isls., S. of the Bahamas.
Turlough, par., mid co. Mayo, 4 m. NE. Castlebar.
Turmapuri, estate, Bhandara dist., Cent. Provs., India.
Turmero, tn., Venezuela, Aragua state, 15 m. W. Victoria.
Turna, tn., Roumelia, near the Danube, opposite Nikopoli.
Turnagain, Cape, New Zealand. Lat. 40° 22′ S., long. 176° 44′ E.
Turnau, tn., Bohemia, on the Iser.
Turnberry Point, Ayrshire. Lat. 55° 20′ N., long. 4° 51′ W.
Turneff Islands, Caribbean Sea, near coast of Belize.
Turner, vil., Illinois, Du Page co., 30 m. N. Chicago.
Turner Creek, Queensland, dist. Burke.
Turnersburg, vil. and tnship., N. Carolina, Iredell co.
Turnham Green, eccl. dist., Middlesex, 6 m. W. Westminster Bridge
Turnhout, tn., Belgium, 24 m. NE. Antwerp.
Turnwood, vil., New York, Ulster co., 14 m. SW. Griffin's Corners.
Turon River. New South Wales, falls into the Macquarie R.
Tuross, River, New S. Wales, co. Dampier, falls into Pacific Ocean.
Turrabeils Creek, New South Wales, co. Pottinger.
Turret Water, Perthshire, flows 8 m. SE. to R. Earn.
Turriff, tn. and par., Aberdeenshire. Lat. 57° 33′ N., long. 2° 30′ W
Turtipar, tn., Ballia dist., NW. Provs., India.
Turtle Island. *See* **Vatoa.**
Turtle Lake, Saskatchewan, Canada.
Turtle Point, N. Ter., between W. Australia and Queen's Channel
Turtle River, Saskatchewan, Canada.
Turton, tn. and tnship., SE. Lancashire, 4 m. N. Bolton.
Turuvekere, tn., Tumkur dist., Mysore. Lat. 13° 10′ N., 76° 42′ E.
Tuscaloosa, tn., Alabama, cap. of Tuscaloosa co.
Tuscany, compartimento, Italy. Lat. 43° 30′ N., 11° E.
Tuscarawas River, Ohio, rises in Summit co. and joins the Mohican R.
Tuscarora, vil., Nevada, co. and 37 m. NW. Elko.
Tuscarora Creek, Pennsylvania, Huntingdon co.
Tuscola, vil., Illinois, ap. of Douglas co.
Tuscumbia, vil., Alabama, cap. of Colbert co.
Tuskegee, tn., Alabama, cap. of Macon co., 43 m. E. Montgomery.
Tusket Island, Nova Scotia, Yarmouth co.
Tusket River, Nova Scotia, flows 60 m. S. to the Atlantic.
Tuspan, coast tn., Mexico, 145 m. NW. Vera Cruz.
Tutbury, tn. and par., Staffordshire, 5¾ m. NW. Burton-on-Trent.
Tuticorin, spt., Tinnevelli dist., Madras. Lat. 8° 48′ N., long. 78° 11′ E.
Tuttlingen, tn., Würtemberg, on the Danube.
Tuvutha Island. *See* **Tabutha.**
Tuxford, tn. and par., Notts, 6¾ m. S. East Retford.
Tuxtla, tn., Mexico, Chiapa state, 37 m. W. Cindad Real.
Tuy, tn., Spain, 27 m. SE. Pontevedra. Lat. 42° N., long. 8° 35′ W.
Tuz-Gol, salt lake, Russian Turkestan, 90 m. by 30 m.
Tuz-Goli, salt lake, Asia Minor, 45 m. by 16 m.
Tuzla, Dolnia, dist., Bosnia.
Tuzla, Dolnia, tn., Bosnia, cap. of Dolnia Tuzla dist.
Tver, gov., Russia. 25,223 sq. m. 56° 50′ N., 36° 0′ E.
Tver, city, cap. of above, on the Volga. Lat. 56° 50′ N.
Twan-ts, tn., Lower Burma, Hanthawadi dist.
Twechar, vil., Dumbartonshire, 2 m. SW. Kilsyth.
Tweed, vil., Ontario, co. Hastings, 25 m. N. Belleville.
Tweed, River, SE. Scotland, and N. England. Lat. 55° 48′ N., 2° 0′ W.
Tweeddale, old name of Peeblesshire.
Tweedmouth, spt. and par., Northumberland, opposite Berwick.
Tweed River, New South Wales, co. Rous.
Twelve Miles Lake, Assiniboia, N. of Wood Mountain.
Twenty-four Parganas, The, dist., Bengal. 2128 sq. m.
Twenty-Mile Creek, Ontario, Wentworth co.
Twer. *See* **Tver.**
Twerton, par. and vil., Somersetshire, 2 m. W. Bath.
Twickenham, tn. and par., Middlesex, 11½ m. SW. London.
Twillingate, port of entry, Newfoundland, 199 m. NW. St. John's.
Twillingate Island, Newfoundland. Lat. 49° 39′ N., long. 54° 46′ E.
Twin Creek, Ohio, rises in Darke co. and joins the Miami R.
Twining, par. and vil., Gloucestershire, 2 m. N. Tewkesbury.
Twins, The, mtns., Victoria, co. Delatite.
Twofold Bay, New South Wales, in coast of co. Auckland.
Twomileborris, par. and hamlet, mid co. Tipperary, 5 m. E. Thurles.
Two Mile Hill, eccl. dist., Gloucestershire, within Bristol.
Two Mountains Lake, Quebec, Two Mountains co.
Two Mouth River, NW. Territory, Canada, affl. of English R.
Two Rivers, vil. and tnship., Wisconsin, Manitowoc co.
Two Wells, tnship., S. Australia, co. Gawler, 24 m. N. Adelaide.
Twyford, par. and vil., Hants, 3 m. S. Winchester.
Twynholm, par. and vil., co. and 3 m. NW. Kirkcudbright.
Tyarngondal, tn., Bangalore dist., Mysore state. Lat. 13° 13′ N.
Tybee Islands and Sound, Georgia, at mouth of Savannah R.
Tydavnet. *See* **Tedavnet.**
Tydd St. Mary, par. and vil., Lincolnshire, 3 m. SW. Sutton Bridge.
Tyers, Lake, inlet, Victoria, in S. coast of co. Tambo.
Tygart's Valley River, W. Virginia, branch of the Monongahela R.
Tygert's Creek, Kentucky, flows NE. and empties itself into the Ohio.
Tylden, tnship., Victoria, co. Dalhousie, 58 m. NW. Melbourne.
Tyldesley, tn. and tnship., SW. Lancashire, 5 m. S. Bolton.
Tyler, vil., Texas, cap. of Smith co., 270 m. N. Galveston.
Tymochtee Creek, Ohio, rises in Marion co.
Tynagh, par. and vil., S. co. Galway, 9 m. NW. Portumna.
Tynan, par. and vil., co. and 8 m. W. Armagh.
Tyndall's Park, eccl. dist., Gloucestershire, in N. Bristol.
Tyne, River, Northumberland and Durham. 54° 58′ N., 1° 35′ W.
Tyne, River, Edinburghshire, falls into North Sea at Tynninghame.
Tyne, River, North, Northumberland, flows 32 m. SE. to S. Tyne R.
Tyne, River, South, Cumberland and Northumberland, 33 m. long.
Tynsmouth, bor., par., and tnship., Northumberland.
Tyne Ports, The, consist of Newcastle, N. Shields, and S. Shields.
Tynesids, parl. div. of Northumberland.
Tyrconnel, ancient territory in NW. of Ireland, now co. Donegal
Tyre, ancient city of Phœnicia, site 47 m. SW. Beirut.
Tyree Island, par., Argyllshire, 28 m. SW. Tobermory.
Tyrie, par., Aberdeenshire, 5 m. SW. Fraserburgh.
Tyrnau, tn., Hungary, on the Trnawa, 28 m. NE. Pressburg.
Tyrol, prov., Austria 47° N., 11° E. 11,309 sq. m.
Tyrone, co. Ulster. Lat. 54° 40′ N. Ar. 806,658 acres.
Tyrone, bor. and tnship., Pennsylvania, Blair co.
Tyrrell Creek, Victoria, cos. Karkarooc, Tatchera, and Kara Kara.
Tyrrell Lake, Victoria, co. Karkarooc, 15 m. long.
Tyrrhenian Sea, part of Mediterranean. Lat. 40° 0′ N., long. 12° 0′ E.
Tysmienica, tn., Austria, Galicia, 6 m. E. Stanislawow.
Tysoe, par. and vil., Warwickshire, 6 m. NE. Shipston-on-Stour.
Tythegston, par., Glamorganshire, 4 m. W. Bridgend.
Tytherton Lucas, Chippenham with, eccl. dist., Wiltshire.
Tywardreath, par. and vil., Cornwall, 5 m. NE. St. Austell
Tzaritzin. *See* **Tsaritsin.**
Tzernogora, native name of **Montenegro.**
Tzintzontzan, tn., Mexico, 20 m. SW. Valladolid.
Uanapi River, Brazil, flows 400 m. N. to the Para.
Uapes River, Brazil. Lat. 0° 50′ N., long. 69° W
Uaraca River, Brazil. Lat. 1° N., long. 63° W.
Uatuma River, Brazil. Lat. 1° S., long. 58° 40′ W.
Ubangi River, Congo State. Lat. 1° N., long. 19° E.
Ubanro, *taluk*, Shikarpur dist., Bombay.
Ubanro, hdqrs. tn., Ubanro *taluk*. Lat. 28° 11′ N., long. 69° 30′ E.
Ubeda, tn., S. Spain, prov. and 26 m. NE. Jaen.
Ubrique, tn., Spain, prov. and 46 m. ENE. Cadiz.
Ubsa Nor, lake, Mongolia, Khalkas country, 75 m. by 25 m.
Ucayale, River, Peru, trib. of the Amazon. Lat. 7° 30′ S.
Uccle, vil., Belgium, S. Brabant, 2 m. S. Brussels.
Uchad, petty state, Bombay, India.
Uchh, ruined tn., Bahawalpur state, Punjab. 29° 13′ N., 71° 9′ E.
Ucksrmünde, tn., Prussia, 32 m. NW. Stettin.
Uckfield, tn. and par., Sussex, 8 m. NE. Lewes.
Udaipur, native state, Rajputana, India. 12,670 sq. m.
Udaipur, tn., cap. of above. Lat. 24° 35′ N., 73° 43′ E.
Udaipur, native state, Bengal. Area 1055 sq. m.
Udamalpet, *taluk*, Coimbatore dist., Madras.
Udamalpet, hdqrs. tn., Udamalpet *taluk*. Lat. 10° 35′ N., 77° 17′ E.
Udayagiri, *taluk*, Ganjam dist., Madras.
Udayagiri, *taluk*, Nellore dist., Madras. Area 850 sq. m.
Udayagiri, hdqrs. vil. and hill, Udayagiri *taluk*. 14° 52′ N., 79° 19′ E.
Uddevalla, tn., S. Sweden, 45 m. N. Gothenburg.
Uddingston, tn. and *quoad sacra* par., Lanarkshire, 7 m. SE. Glasgow.
Uden, vil., Netherlands, 14 m. SE. Bois-le-Duc.
Uline, prov., Italy. Area 2527 sq. m. Long. 13° 10′ E.
Udine, tn., Italy, cap. of Udine prov. Lat. 46° 10′ N.
Udipi, *taluk*, S. Kanara dist., Madras. Area 787 sq. m.

Udipi, hdqrs. tn., Udipi *taluk*. Lat. 13° 20′ N., long. 74° 47′ E.
Udny, par. and vil., co. and 16¾ m. NW. Aberdeen.
Udong, city, former cap of Cambodia. Lat. 11° 28′ N., 104° 42′ E.
Udpur Ghelwa, vil., Jampur dist., NW. Provs., India.
Udvarhely, tn., Transylvania, on the Great Kokel.
Ueberlingen, tn., Baden, on arm of Lake of Constance.
Uelzen, tn., Hanover, 20 m. SSE. Lüneburg.
Uerdingen, tn., Rhenish Prussia, gov. and 10 m. NW. Düsseldorf.
Uetersen, tn., Holstein, 16 m. NW. Hamburg.
Ufa, gov., Russia, next Ural Mtns. Lat. 54° 40′ N.
Ufa, tn., cap. of above, on the Ufa and Belaia.
Ufa, River, Russia, trib. of the Belaia. Lat. 54° 40′ N.
Ufculme, par. and vil., Devonshire, 7½ m. E. Tiverton.
Ufford, par. and vil., Suffolk, 2 m. NE. Woolbridge.
Uganda, British protectorate, Africa, on the Victoria Nyanza.
Ugborough, par. and vil., Devon, 1½ m. SW. Kingsbridge Road.
Ugie, River, Aberdeenshire, flows 21 m. SE. to the North Sea.
Uglitch, tn., Russia, 60 m. WSW. Yaroslav, on the Volga.
Ugogo, country, Africa. Lat. 6° 38′ S., long. 34° 30′ E.
Ugu, tn., Unao dist., Oudh, India.
Uhrichsville, vil., Ohio, Tuscarawas co., 35 m. SE. Massillon.
Uig, vil. and bay, Isle of Skye, 14 m. NW. Portree.
Uintah River, Utah, joins Green R. Lat. 40° 10′ N., long. 109° 40′ W.
Uist, North, isl. and par., Inverness-shire. Lat. 57° 36′ N., 7° 20′ W.
Uist, South, isl. and par., Inverness-shire. Lat. 57° 18′ N., 7° 20′ W.
Uitenhage, div., Cape Colony. Area 6233 sq. m.
Uitenhage, tn., Cape Colony, cap. of above, 18 m. NW. Port Elizabeth.
Ujhani, tn., Budaun dist., NW. Provs., India.
Ujhari, vil., Moradabad dist., NW. Provs., India. Lat. 28° 39′ N.
Ujhely-Satoralja, tn., N. Hungary, 40 m. SE. Kaschau.
Ujiji, ter., Africa, on E. shore of Lake Tanganyika.
Ujjain, tn., Gwalior state, Cent. India.
Ukerewe Island, Africa, in Victoria Nyanza, 40 m. long.
U-kiang, River, China, trib. of the Yang-tse-Kiang, in Se-Chuen.
Ukli, tn., Bijapur dist., Bombay, India.
Ukraine, old div., Russia, comprises govs. Kiev, Kharkov, Tchernigov and Poltava. Area 80,300 sq. m.
Ularua Island, Fiji, W. of Komo.
Ulcombe, par. and vil., Kent, 6 m. SE. Maidstone.
Uleåborg, most N. gov. of Finland. Area 63,954 sq. m.
Uleåborg, spt., Finland, cap. of above, on Gulf of Bothnia.
Ulgham, tnship. and vil., Northumberland, 4½ m. NE. Morpeth.
Ulladulla, spt. and tnshp., New South Wales, 159 m. S. Sydney.
Ullapool, *q.s.* par. and vil., Ross and Cromarty, 32 m. NW. Garve.
Ulldecona, tn., Spain, prov. Tarragona, 15 m. SW. Tortosa.
Ullswater, lake, Cumberland and Westmorland, 5 m. SW. Penrith.
Ulm, tn., Wurtemberg, on R. Danube. 48° 25′ N., 10° E.
Ul River, Oudh, India, trib. of the Chankee. Length 110 m.
Ulster, the N. prov. of Ireland. 5,483,201 acres.
Ulubaria, sub-div., Howrah dist., Bengal. Area 303 sq. m.
Ulundi, locality, Zululand. Lat. 26° 30′ S., long. 31° 30′ E.
Ulva Island and *quoad sacra* par., Argyllshire, 11 m. SW. Aros.
Ulva Island, Argyllshire, N. Knapdale par.
Ulverston, spt. and par., N. Lancashire. Lat. 54° 11′ N., 3° 5′ W.
Ulverstone, spt., Tasmania, co. Devon.
Ulzen. *See* **Uelzen.**
Uman, tn., Russia, gov. and 110 m. SSE. Kiev.
Umananda Island, in the Brahmaputra R., Assam.
Umargarh, tn., Etah dist., NW. Provs., India.
Umaria, vil., Jabalpur dist., Cent. Provs., India.
Umarkher, tn., Basim dist., Berar. Lat. 19° 36′ N., long. 77° 45′ E.
Umarkher, *pargana*, Basim dist., Berar.
Umarkot, *taluk*, Thar and Parker dist., Bombay.
Umarkot, hdqrs. tn., Umarkot *taluk*. Lat. 25° 21′ N., long. 69° 46′ E.
Umarpur, tn., Bhagalpur dist., Bengal.
Umarpur Niwan, vil., Allahabad dist., NW. Provs., India.
Umatilla, River, Oregon, falls into the Columbia R. at Umatilla.
Umattur, vil., Mysore dist. and state.
Umbagog Lake, Maine and New Hampshire, Coos and Oxford cos.
Umballah. *See* **Ambalia.**
Umbargaon, port, Thana dist., Bombay. Lat. 20° 11′ N., 72° 47′ E.
Umbria, compartimento, Italy. Lat. 43° N., long. 12° 30′ E.
Umeå, spt., Sweden, cap. of Westerbotten län. 63° 50′ N., 20° 30 E.
Umeå River, Sweden, enters Gulf of Bothnia at Umeå.
Umerumberka Creek, New South Wales, co. Tancowinna.
Umpherstone Bay, S. Australia, in SW. coast of co. Grey.
Umrapur, native state, Bombay, India.
Umraundi-Kalianpur, vil., Fatehpur dist., NW. Provs., India.
Umrer, *tahsil*, Nagpur dist., Cent. Provs., India. Area 1025 sq. m.
Umrer, tn., Nagpur dist., Cent. Provs., India. 20° 18′ N., 79° 21′ E.
Umreth, tn., Kaira dist., Bombay. Lat. 24° 41′ N., long. 73° 11′ E.
Umri, native state, Gwalior, India.
Umri, estate, Bhandara dist., Cent. Provs., India.
Umri, vil., Moradabad dist., NW. Provs., India. 29° 2′ N., 78° 36′ E.
Umritsar. *See* **Amritsar.**
Umsinga, tn. and gold-field, NE. Natal, SE. of Ladysmith
Umstadt, tn., Hessen, in the Odenwald.
Umta, tn., Baroda state, India.
Umvoti, River, Natal, flows SE. to Indian Ocean.
Umzimkulu, River, Natal, enters Indian Ocean in lat. 30° 43′ S.
Una, tn., Junagarh state, Bombay, India.
Una, *tahsil*, Hoshiarpur dist., Punjab. Area 867 sq. m.
Una, hdqrs. tn., Una *tahsil*. Lat. 31° 32′ N., long. 76° 18′ E.
Unadilla, vil. and tnshp., New York, Otsego co., on Susquehanna R.
Unadilla River, New York, trib. of the Susquehanna R.
Unanderra, vil., New South Wales, 70 m. S. Sydney.
Unao, dist., Oudh, India. Area 1747 sq. m.
Unao, *tahsil*, Unao dist., Oudh, India. Area 385 sq. m.
Unao, *pargana*, Unao dist., Oudh, India.
Unao, chief tn., Unao dist. Lat. 26° 32′ N., long. 80° 32′ E.
Uncle Sam Mountain, California, Lake co., 2500 ft. above sea level.
Underdale, tn., S. Australia, co. and 2½ m. W. Adelaide.
Undermilbeck, tnshp., Westmorland, on E. side of Lake Windermere.
Undn. Cape, Fiji, on E. coast of Vanua Levu.
Ungava, dist. and bay, N. Labrador, NE. Canada.
Unghvar, tn., Hungary, 195 m. ENE. Buda-Pesth.
Union, vil. and tnshp., Iowa, Hardin co., on Iowa R.
Union, vil., Maryland, Baltimore co., 3 m. SW. Freeland.
Union, vil. and tnshp., New Jersey, Hudson co., on Hudson R.
Union, vil. and tnshp., New York, Broome co.
Union, vil., S. Carolina, cap. of Union co., 28 m. SE. Spartanburg.
Union Bridge, vil., Maryland, Carroll co.
Union Canal, in cos. Edinburgh, Linlithgow, and Stirling, 31½ m. long.
Union City, vil., Indiana, Randolph co., 10 m. E. Winchester.
Union City, vil., Michigan, Branch co., 41 m. SW. Jackson.
Union City, vil., Ohio, 45 m. NW. Dayton.
Union City, bor., Pennsylvania, Erie co., 26 m. S. Erie.
Union City, vil. and tnshp., Tennessee, Obion co.
Uniondale, dist. and tn., Cape Colony, SW. Province.
Unionhall, spt., S. co. Cork, 5 m. E. Skibbereen.
Union Islands, Pacific Ocean. Lat. 8° S., long. 170° W.
Union Point, vil., Georgia, Green co.
Union River, Maine, Hancock co., falls into Blue Hill Bay.
Union Springs, vil., Alabama, cap. of Bullock co.
Union Springs, vil., New York, Cayuga co.
Uniontown, vil. and tnshp., Alabama, Perry co.
Uniontown, vil. and tnshp., Kentucky, Union co.
Uniontown, bor., Pennsylvania, cap. of Fayette co.
Unionville, vil., Missouri, cap. of Putnam co.
Unionville, vil., Nebraska, Humboldt co.
United States of America, S. of Canada. 3,602,990 sq. m.
United States of Brazil. *See* **Brazil.**
United States of Columbia. *See* **Colombia.**
Unja, tn., Baroda, India. Lat. 23° 48′ N., long. 72° 27′ E.
Unley, suburb of Adelaide, S. Australia, co. and 2 m. S. Adelaide.
Unna, tn., Westphalia, 14 m. E. Dortmund.
Unst, isl. and par., Shetland. Lat. 60° 45′ N., 0° 50′ W. 29,856 acres.
Unstone, tnship., Derbyshire, 4 m. N. Chesterfield.
Unstrut, River, Prussian Saxony, trib. of the Saale.
Unsworth, eccl. dist., Lancashire, 2½ m. SE. Bury.
Unterseen, tn., Switzerland, between Lakes Thun and Brienz.
Unterwalden, one of the original Swiss cantons. 46° 55′ N.
Unter Zee, the W. part of Lake of Constance, 10 m. long.
Unyamwezi, country, E. Africa, E. of Lake Tanganyika.
Unyanyembé, tn. in above country, 400 m. from the coast.
Uny Lelant, par. and vil., Cornwall, 3¼ m. S. St. Ives.
Unyoro, kingdom, Africa, between the Albert Nyanza and the Nile.
Upchurch, par. and vil., Kent, 5 m. E. Chatham.
Upernavik, Danish set., W. Greenland. Lat. 72° N., long. 56° W.
Uphall, par. and vil., Linlithgowshire, 1½ m. W. Broxburn.
Upham, par. and vil., Hants, 2½ m. NW. Bishops Waltham.
Uphill, par. and vil., Somerset, 2 m. S. Weston-super-Mare.
Upholland, tn., tnship., and eccl. dist., Lancashire, 4 m. W. Wigan.
Upington, chief tn. of Gordonia div., Bechuanaland.
Upland, bor., Pennsylvania, Delaware co.
Upleta, port, Gondal state, Bombay. Lat. 21° 44′ N., long. 70° 20′ E.
Uplyme, par. and vil., Devonshire, 4 m. SE. Axminster.
Upmaka, vil., Vizagapatam dist., Madras. Lat. 17° 25′ N., 82° 46′ E.
Upminster, par. and vil., Essex, 3 m. SE. Romford.
Upolu Island, principal of the Samoan Islands.
Upottery, par. and vil., Devonshire, 5 m. NE. Honiton.
Upper Arrow Lake, British Columbia, on Columbia R.
Upper Astoria, vil. and tnshp., Oregon, Clatsop co.
Upper Black Eddy, vil., Pennsylvania, Bucks co.
Upperby, eccl. dist., Cumberland, on SE. side of Carlisle.
Upperchurch, par. and hamlet, co. Tipperary, 9 m. NW. Thurles.
Upper Columbia Lakes, British Columbia, on Columbia R.
Uppercross, barony, S. co. Dublin. Area 30,020 acres.
Upper Dublin, vil. and tnshp., Pennsylvania, Montgomery co.
Upper Godavari, former dist. Cent. Provs., India, now in Chanda dist.
Upper Gornal, eccl. dist., Staffordshire, 4 m. S. Wolverhampton.
Upper Iowa River, Iowa, Minnesota co., falls into the Mississippi.
Upper Kootenay Lake, British Columbia, on Kootenay R.
Upper Lehigh, vil., Pennsylvania, Luzerne co.
Upper Llanfrechva, tnship., Monmouthshire, 2½ m. NW. Caerleon.
Upper Marlborough, vil., Maryland, cap. of Prince George's co.
Upper Mill, tn., W. Riding, Yorkshire, 4½ m. E. Oldham.
Upper Norwood, eccl. dist., Surrey, 8¼ m. S. London Bridge.
Upper Pockmouche, set., New Brunswick, co. Gloucester
Upper Sandusky, vil., Ohio, Wyandot co.
Upper Sind Frontier, dist., Bombay. Area 2762 sq. m.
Upper Tean, eccl. dist. and vil., Staffordshire, 2½ m. S. Cheadle.
Upperthong, tnship. and local gov. dist., W. Riding, Yorkshire.
Upper Tooting, eccl. dist., Surrey, within Wandsworth.
Uppinangadi, *taluk*, S. Kanara dist., Madras. Area 951 sq. m.
Uppinangadi, hdqrs. tn., Uppinangadi *taluk*. 12° 50′ N., 75° 17′ E.
Uppingham, tn. and par., Rutland, 6 m. S. Oakham.
Upright Point, New South Wales, co. St. Vincent.
Uprora, estate, Bilaspur dist., Cent. Provs., India.
Upsaiquitch River, New Brunswick, Restigouche co.
Upsala, lan, Sweden, N. of Lake Mälar.
Upsala, city, Sweden, cap. of above. Lat. 59° 50′ N.
Upstart, Cape, Queensland, dist. N. Kennedy.
Upstart Bay, Queensland, dist. N. Kennedy.
Upton, eccl. dist., Buckinghamshire.
Upton, par. and vil., Cheshire, 4 m. W. Birkenhead.
Upton, eccl. dist., Devon, within Torquay.
Upton-cum-Chalvey, par., Buckinghamshire.
Upton-on-Severn, tn. and par., Worcester, 5½ m. NW. Tewkesbury.
Upton-St.-Leonard, par. and vil., co. and 3 m. SE. Gloucester.
Upway, par. and vil., Dorset, 4 m. SW. Dorchester.
Upwell, par. and vil., Cambridgeshire and Norfolk, 6 m. SE. Wisbech.
Urach, tn., Würtemberg, 22 m. SE. Stuttgart.
Urai, *tahsil*, Jalaun dist., NW. Provs., India. Area 295 sq. m.
Urai, chief tn., Jalaun dist., NW. Provs., India. Lat. 25° 59′ N.
Uralla, tnship., New South Wales, co Sandon, 300 m. N. Sydney.
Ural Mountains, separate Europe from Asia. Highest point 5286 ft.
Ural River, Russia, from Ural Mtns. to Caspian Sea. Lat. 60° N.
Uralsk, prov., Russian Cent. Asia. Area 139,165 sq. m.
Uralsk, cap. of above, on R. Ural. Lat. 51° 10′ N., 51° 30′ E.
Uran, tn., Thana dist., Bombay, India.
Urana Lake, New South Wales, co. Urana.
Uratepe, tn., Russian Turkestan, gov. Syr-Daria, 90 m. NE. Samarkand.
Urava Konda, tn., Anantapur dist., Madras.
Urbana, tn., Illinois, cap. of Champaign co.
Urbana, city and tnshp., Ohio, cap. of Champaign co.
Urbino, city, Italy, in the Marches. Lat. 43° 45′ N., long. 12° 35′ E.
Urchfont, par. and tnshp., Wilts, 2 m. SE. Devizes.
Urda, tn., Spain, prov. and 32 m. SE. Toledo.
Ure, River, N. Riding, Yorks, joins the Swale to form the Ouse
Ures, tn., Mexico, cap. of Sonora, on R. Sonora.
Urfa, tn., Turkey, 78 m. SW. Diarbekr.
Urfahr, tn., Upper Austria, on the Danube.
Urga, city, Mongolia, cap. of Khalkas country. Lat. 48° N., 108° E.
Urgel, ft. tn., NE. Spain, 64 m. NE. Lerida.
Uri, one of the original Swiss cantons, SE. of L. Lucerne.
Uri, Lake of, Switzerland. Lat. 46° 46′ N., long. 8° 34′ E.
U-rit-taung, East and West, tnshps., Akyab dist., Lower Burma.
Urlam, *taluk*, Ganjam dist., Madras.
Urlingford, tn. and par., co. Kilkenny, 2 m. SW. Johnstown.
Urmar, tn., Hoshiarpur dist., Punjab.
Urmston, tnshp., SE. Lancashire, 5 m. SW. Manchester.
Urney, par., mid co. Cavan. Contains **Cavan.**
Urney, par., cos. Donegal and Tyrone.
Urquhart, par. and vil., Elginshire, 5½ m. E. Elgin.
Urquhart and Glenmoriston, par., co. and 13 m. SW. Inverness.
Urquhart and Logie Wester, par., Ross-shire, 8 m. NE. Beauly.
Urr, par., Kirkcudbrightshire, on Urr Water. Contains **Dalbeattie.**
Urr Water, Kirkcudbrightshire, flows 27 m. SE. to the Solway Firth.
Ursel, Ober, tn., Prussia, 8 m. NW. Frankfort-on-Main.
Urswick, par., N. Lancashire, 3 m. SW. Ulverston.
Urua, kingdom, Central Africa, bounded on W. by the Lomamie
Urubamba, tn., Peru, 40 m. NW. Cuzco, on R. Urubamba.
Urubu, tn., Brazil. Lat. 12° 59′ S., long. 43° 55′ W.
Uruguay, rep., S. America. Area 72,170 sq. m.
Uruguay, River, S. America, headwater of Rio de la Plata.
Urumiyah, tn., N. Persia, 64 m. SW. Tabriz.
Urumiyah, Lake of, Persia, 30 m. SW. Tabriz. 37° 40′ N., 45° 10′ E.
Urumtsi, city, China. Lat. 43° 27′ N., long. 88° 28′ E.
Urundi, country, Africa. Lat. 3° 10′ S., long. 30° E.
Urun-Islampur, tn., Satara dist., Bombay. Lat. 17° 1′ N., 74° 25′ E.
Urup, one of the Kurile Islands. Area 600 sq. m. Long. 149° 34′ E.
Usa, River, Russia, from the Urals 200 m. to the Petchora.
Usagara, country, Cent. Africa. Lat. 7° S., long. 37° 35′ E.
Usambara, country, E. Africa, lies NW. of Zanzibar.
Usaramo, country, Cent. Africa. Lat. 7° 30′ S., long. 39° E.
Usedom Island, Pomerania, 9 m. SE. Rügen. Lat. 54° N., 13° 50′ E.
Use Mountains, N. co. Cork. Alt. 1329 ft.
Ushant Island, off French coast, 26 m. W. Brest. Lat. 48° 30′ N., 5° W.
Ushitza, tn., Servia, 87 m. SW. Belgrade.
Usia, tn., Ghazipur dist., NW. Provs., India. 25° 25′ N., 83° 44′ E.
Usk, parl. bor., par., and tnshp., co. and 12 m. SW. Monmouth.
Usk, River, Monmouthshire, falls into Bristol Channel. 51° 50′ N.
Uska, tn., Basti dist., NW. Provs., India.
Uskane, par., co. Tipperary, 2 m. NE. Borrisokane.
Uskub, tn., Turkey. Lat. 41° 55′ N., long. 21° 35′ E.
Usman, tn., Russia, 85 m. SW. Tambov, on R. Usman.
Usogo, country, Africa, on N. shore of Lake Victoria Nyanza.
Ussel, tn., France, dep. Correze, on the Sarsonne.
Ustica Island, Italy. Lat. 38° 44′ N., long. 13° 12′ E.
Usting Veliki, tn., Russia, gov. Vologda.
Ustiuzhna, tn., Russia, gov. and 211 m. NE. Novgoro l.
Ust Kamenogorsk, tn., Asiatic Russia, on the Irtish.
Usumasinta River, Guatemala and Mexico, 400 m. to the Tabasco
Usuri, River, Manchuria, 340 m. N. to the Amur.
Usworth (Great and Little), tnship., Durham, 4 m. SE. Gateshead.
Utah, N. Territory, U.S. Lat. 40° 15′ N. 84,970 sq. m.
Utah, Lake, Utah, 4475 ft. above sea. Lat. 40° 15′ N., long. 112° W.
Utakamand, hdqrs. tn., Nilgiri Hill dist., Madras. Lat. 11° 24′ N.
Utica, vil. and tnshp., Illinois, La Salle co., 94 m. W. Chicago.
Utica, vil. and tnship. Indiana, Clarke co.
Utica, vil., Michigan, Macomb co.
Utica, vil., Missouri, Livingston co.
Utica, city, New York, cap. of Oneida co.
Utica, vil., Ohio, Licking co.
Utiel, tn., Spain, prov. Valencia, 9 m. NW. Requena.
Utman Bulak, *tahsil*, Peshawar dist., Punjab.
Utraula, *tahsil*, Gonda dist., Oudh, India. Area 1448 sq. m.
Utraula, *pargana*, Gonda dist., Oudh, India. Area 127,898 acres.
Utraula, hdqrs. tn., Utraula *tahsil*. Lat. 27° 19′ N., long. 82° 27′ E.
Utrecht, prov., Netherlands. Area 532 sq. m.
Utrecht, city, cap. of above. Lat. 52° 6′ N., long. 5° 6′ E.
Utrecht, tn. Transvaal. Lat. 27° 30′ S., long. 30° 26′ E.
Utrera, tn., Spain, prov. and 10 m. SSE. Seville.
Uttamapalalyam, tn., Madura dist., Madras. 90° 48′ N., 77° 22′ E.
Uttamapuram, tn., Madura dist., Madras.
Uttankarai, *taluk*, Salem dist., Madras.
Uttankarai, hdqrs. tn., Uttankarai *taluk*.
Uttarpara, tn., Hugli dist., Bengal.
Uttiranmerur, tn., Chengalpat dist., Madras. 12° 36′ N., 79° 48′ E.
Uttoxeter, tn. and par., Staffordshire, 13 m. NE. Stafford.
Uttur, tn., Poona dist., Bombay. Lat. 19° 17′ N., long. 74° 3′ E.
Uvalde, vil., Texas, cap. of Uvalde co., 130 m. SW. Austin.
Uxbridge, tn. and tnshp., Middlesex, 16 m. NW. London.
Uxbridge, parl. div. of Middlesex.
Uxbridge, vil., Ontario, co. and 41 m. NE. Toronto
Uxbridge Moor, eccl. dist., Middlesex.
Uxmal, ruined city, Yucatan, 45 m. SSW. Merida.
Uyea Island, Shetland, on S. side of Unst Island.
Uzen, Rivers, Great and Little, Russia, disappear in salt marshes.
Uzes, tn., France, dep. Gard, 15 m. NNE. Nimes.
Vaal River, S. Africa, trib. of the Orange R. Lat. 56° 30′ S., 24° 30′ E.
Vadagenhalli, tn., Bangalore dist., Mysore. Lat. 13° 18′ N., 77° 52′ E.
Vadakattalai, tn., Tanjore dist., Madras.
Vadaku Valiyur, tn., Tinnevelli dist., Madras. 8° 23′ N., 77° 39′ E.
Vadapathi Melpathi, tn., Tanjore dist., Madras.
Vadsö, spt. tn., Norway, 142 m. ESE. Hammerfest.
Vaigai River, Madura dist., Madras.
Vaigats, Strait of, Russia. Lat. 69° 45′ N., long. 61° 6′ E.
Vaigats Island, Russia, between the mainland and Nova Zembla.
Vaikom, *taluk*, Travancore state, Madras.
Vaikom, hdqrs. tn., Vaikom *taluk*.
Vail, vil., Iowa, Crawford co.
Vaila Island, Shetland, in mouth of Vaila Sound.
Vainor, par. and vil., Brecknockshire, 4 m. NE. Merthyr Tydfil.
Vairag, tn., Sholapur dist., Bombay. Lat. 18° 3′ N., long. 75° 50′ E.
Valrowal, tn., Amritsar dist., Punjab. Lat. 31° 56′ N., long. 74° 40′ E.
Valais, cant., Switzerland. Area 2026 sq. m.
Valangiman, tn., Tanjore dist., Madras. Lat. 10° 53′ N., 79° 25′ E.
Valatie, vil., New York, Columbia co.
Valavanur, vil., Pondicherri, India.
Valcour Island, New York, in Lake Champlain, near Plattsburg.
Valdai Hills, Russia, gov. Novgorod, source of the Volga.
Valdavur, vil., S. Arcot dist., Madras.
Valdepeñas, tn., Spain. Lat. 38° 50′ N., long. 3° 25′ W.
Valdepeñas, tn., Spain, prov. and 15 m. SW. Jaen.
Valders River, Norway. Lat. 60° 50′ N., long. 9° 20′ E.
Valdez Island, British Columbia, in Gulf of Georgia. Lat. 50° N.
Valdivia, prov., S. Chili. Area 10,715 sq. m.
Valdivia Port, spt., cap. of above. Lat. 40° S., long. 73° 30′ W.
Valdosta, vil., Georgia, cap. of Lowndes co.
Vale, par., Guernsey, 3½ m. N. St. Peter Port.
Vale, East, tn., Staffordshire, 5 m. SE. Stoke-upon-Trent.
Valeggio, vil., Italy, on the Mincio, at Lago di Garda.
Valençay, tn., France, dep. Indre, 25 m. N. Châteauroux.
Valence, tn., France, cap. of Drôme, on the Rhône.
Valence d'Agen, tn., France, dep. Tarn-et-Garonne.
Valencia, old prov., Spain, forming provs. of Valencia, Alicante, etc.
Valencia, prov., Spain. Lat. 39° 30′ N. Area 4151 sq. m.
Valencia, spt., cap. of above, on the Guadalaviar.
Valencia, city, Venezuela, cap. of Carabobo.
Valencia, Gulf of, Spain. Lat. 39° 30′ N., long. 1° E.
Valencia di Alcantara, tn., Spain, prov. Caceres. 42° 17′ N., 5° 36′ W.
Valenciennes, tn., France, dep. Nord, 31 m. SE. Lille.
Valentia Island, N. Territory, S. Australia, Mountnorris Bay.
Valentia Island, co. Kerry, 6 m. by 2 m. Lat. 51° 55′ N., 10° 20′ W.
Valentine Peak, mtn., Tasmania, co. Wellington. Alt. 3637 ft.
Valenza, tn., N. Italy, prov. Alessandria, on R. Po.
Valetta, spt., cap. of Malta, on NE. coast. Lat. 35° 54′ N., 10° 30′ E.
Valgrana, vil., Italy, 8 m. W. Coni.
Valki, tn., Russia, gov. and 27 m. W. Kharkov.
Valladolid, prov., Spain. Lat. 41° 40′ N., long. 4° 45′ W.
Valladolid, city, Spain, cap. of above.
Valladolid, city, Yucatan, 90 m. ESE. Merida.
Vallam Vadakusetti, tn., Tanjore dist., Madras. Lat. 10° 43′ N.
Vallay Island, Inverness-shire, Outer Hebrides, 2½ m. by ½ m.
Valle de Ujo, tn., Spain, 15 m. SW. Castellon de la Plana.
Valledolmo, tn., Sicily, 40 m. SE. Palermo.
Vallejo, tn., tnship., California, Solano co., 32 m. NE. San Francisco.
Vallelunga, tn., Sicily, 18 m. NW. Caltanisetta.
Vallendar, vil., Rhenish Prussia, 3 m. N. Coblentz, on the Rhine.
Valleraugue, tn., France, dep. Gard, on the Hérault.
Valley Bend, tn. and tnshp., W. Virginia, Randolph co.
Valley Falls, tn., Kansas, Jefferson co., 26 m. SW. Atchison.
Valley Falls, vil., Rhode Island, co. and 6 m. N. Providence.
Valleyfield, vil., Quebec, co. Beauharnois, 4 m. SE. Coteau Landing.
Valley River, Manitoba, falls into Dauphin Lake.
Valley Stream, vil., New York, 16 m. E. Brooklyn.
Vallievo, tn., Servia, 55 m. SW. Belgrade.
Vallonia, bor., Pennsylvania, Crawford co.
Valls, tn., Spain, 10 m. N. Tarragona.
Vallur, tn., Kistna dist., Madras.
Valognes, tn., France, dep. Manche, 11 m. SE. Cherbourg.
Valona, tn., Turkey. Lat. 40° 29′ N., long. 19° 26′ E.
Valparaiso, prov., Chili.
Valparaiso, spt., Chili. Lat. 33° S., long. 71° 30′ W.
Valparaiso, city, Indiana, cap. of Porter co., 45 m. SE. Chicago.
Valreas, tn., France, dep. Vaucluse, 22 m. NE. Orange.
Valuiki, tn., Russia, gov. and 115 m. S. Voronezh.
Valuvanad, *taluk*, Malabar dist., Madras. Area 963 sq. m.
Valverde, tn., cap. of Ferro, Canary Islands.
Valverde del Camino, tn., Spain, Huelva, 38 m. W. Seville.
Vamsadhara River, Cent. Provs. and Madras, India. Falls into Bay of Bengal.
Van, city, Turkish Armenia, on Lake Van.
Van, Lake, Turkish Armenia. Lat. 38° 40′ N., long. 43° E.
Van Buren, vil., Arkansas, cap. of Crawford co., 6 m. NE. Fort Smith.
Van Buskirk, vil., New Jersey, Hudson co., 5 m. S. Jersey city.
Vanceburg, vil., Kentucky, cap. of Lewis co., 20 m. SW. Portsmouth.
Vancouver, tn., Vancouver Island, terminus of Canadian Pacific Ry.
Vancouver, vil., Washington, cap. of Clark co., 35 m. SE. Kaluma.
Vancouver Island, Pacific Ocean. 50° N., 125° 30′ W. 15,937 sq. m.
Vandalia, vil., Illinois, cap. of Fayette co., 77 m. NE. St. Louis.
Vandalia, vil., Missouri, Audrain co., 27 m. W. Louisiana.
Vanderford Island, Fiji, one of the Hudson group.
Vanderlin Island, N. Territory, S. Australia, Sir Edward Pellew Isls.
Van Diemen, Cape, N. Territory, S. Australia, Melville Island.
Van Diemen Gulf, N. Territory, S. Australia, off Coburg Peninsula
Van Diemen River, Queensland, falls into Gulf of Carpentaria.
Van Diemen's Land, former name of Tasmania.
Van Diemen Strait, Japan. Lat. 30° 50′ N., long. 130° 30′ E.

Van Ettenville, vil., New York, 26 m. NE. Elmira.
Vanikoro Island, Pacific Ocean, Santa Cruz group.
Vanlyambadi, tn., Salem dist., Madras.
Vankleek Hill, vil., Ontario, Prescott co.
Vannes, spt., France, cap. of Morbihan, 61 m. NW. Nantes.
Vanua Balevu Island, Fiji Islands. Area 25 sq. m.
Vanua Levu Island, Fiji. Lat. 16° 30′ S., long. 179° E. Area 2432 sq. m.
Vanves, vil., France, 1 m. S. Paris.
Van Wert, tn., Ohio, cap. of Van Wert co., 32 m. SE. Fort Wayne.
Var, dep., S. France, on the Mediterranean. 2323 sq. m.
Var, River, SE. France, dep. Alpes-Maritimes, 60 m. S. to the sea.
Varada, River, Bombay, trib. of the Tungabhadra.
Varahanadi River, Vizagapatam dist., Madras.
Varanger Fiord, Norway. Lat. 70° N., long. 30° E.
Varazze, tn., N. Italy, on Gulf of Genoa.
Vardar, River, Turkey, flows 170 m. S. to Gulf of Salonika.
Vardoe Island, Norway. Lat. 70° 30′ N.
Varel, tn., Oldenburg, near mouth of the Jahde.
Varese, tn., N. Italy, 37½ m. NNW. Milan.
Varinas. *See* **Barinas.**
Varley Point, promontory, on W. coast of Cornwall.
Varna, spt., Bulgaria. Lat. 43° 15′ N., long. 27° 50′ E.
Varne, The, shoal, in Strait of Dover, 9 m. SE. Folkestone.
Vasa, gov., Finland, on Gulf of Bothnia.
Vasarhely, tn., Hungary, on Lake Hodos.
Vasarbely, tn., Hungary, 25 m. W. Veszprim, on the Torna.
Vasbon Head, N. Territory, S. Australia, on coast of Coburg Peninsula.
Vasilkov, tn., Russia, gov. and 18 m. SW. Kiev.
Vaskut, vil., Hungary, co. Bacs, 4 m. from Baja.
Vassy, tn., France, dep. Haute-Marne, on the Blaise.
Vastara, vil., Kadur dist., Mysore. Lat. 13° 14′ N., long. 75° 47′ E.
Vasudevanallur, tn., Tinnevelli dist., Madras.
Vatanu Channel, Fiji, through the E. end of the Great Sea Reef.
Vaternish, peninsular dist., Inverness-shire, Skye Island.
Vatersay. *See* **Watersay.**
Vathi, tn., cap. of Samos, on NE. shore.
Vatia Island, Fiji, N. of Viti Levu, 600 ft. high.
Vatsa Island, Fiji, the most SE. of the group.
Vattila-gundu, vil., Madura dist., Madras.
Vatu Lele Island, Fiji, lies S. of Viti Levu.
Vatu Rera Island, Fiji, lies about 15 m. W. of Frost Reef.
Vauclin, Le, tn., Martinique, French West Indies.
Vaucluse, dep. SE. France. Lat. 44° 0′ N. 1370 sq. m.
Vaucouleure, tn., France, dep. Meuse, 11 m. S. Commercy.
Vaud, cant., Switzerland. Lat. 46° 30′ N., 6° 40′ E.
Van Reef, Fiji, Eastern Group.
Vauvert, tn., France, dep. Gard, 11 m. SW. Nimes.
Vauxhall, eccl. dist., Surrey, on R. Thames, 1½ m. SW. Waterloo stn.
Vauxhall, eccl. dist., SW. Lancashire, within Liverpool.
Vaviti Island, Fiji, the largest of the Yasawa Islands, 954 ft. high.
Vayalpad, *taluk*, Cuddapah dist., Madras. Area 831 sq. m.
Vayalpad, hdqrs. tn., Vayalpad *taluk*.
Vazon Bay, W. cst. of Guernsey, Channel Is., 4 m. W. St. Peter Port.
Vecht, arm of the Rhine, Netherlands, falling into the Zuider Zee.
Vechta, tn., Germany, 28 m. S. Oldenburg.
Vechte, River, Westphalia, Hanover, and Netherlands to Zuider Zee.
Vedaganga River, Deccan, trib. of the Dudhganga.
Veedersburg, vil., Indiana, Fountain co., 8 m. E. Covington.
Veendam, vil., Netherlands, 15 m. SE. Gröningen.
Veenendaal, vil., Netherlands, 19 m. E. Utrecht.
Vefsen Elf, riv., Norway. Lat. 66° 55′ N., long. 13° 10′ E.
Vegen Island, Norway. Lat. 65° 42′ N., long. 11° 55′ E.
Vegesack, spt., Germany, on the Weser, 10 m. NW. Bremen.
Vegetable Creek, tn., New South Wales, co. Gough, 403 m. N. Sydney.
Veglia Island, Austria, Adriatic Sea, E. of Istria.
Vehar Lake, Salsette Island, Bombay. Area 1400 acres.
Velle, tn., Denmark, Jutland, on the Veile.
Vejer de la Frontera, tn., Spain, 27 m. SE. Cadiz.
Vekria, petty state, Bombay, India.
Velbert, tn., Prussia, gov. Düsseldorf, 8 m. NW. Barmen.
Velebit Mtns., Hungary. Lat. 44° 30′ N., long. 15° 35′ E.
Velez, tn., Colombia, 60 m. N. Tunja.
Velez Blanco, tn., Spain, prov. and 60 m. NNE. Almeria.
Velez de Benandalla, tn., Spain, 30 m. SE. Granada.
Velez Malaga, tn., S. Spain, 14 m. E. Malaga, on R. Velez.
Velez Rubio, tn., Spain, prov. and 54 m. NNE. Almeria.
Velikala River, Russia, falls into Lake Pskov.
Veliki-Luki, tn., Russia, gov. and 132 m. SE. Pskov.
Velino, River, Italy, joins the Nera in Umbria, 54 m. long.
Velizh, tn., Russia, gov. and 47 m. NE. Vitebsk, on R. Düna.
Vellakovil, vil., Coimbatore dist., Madras, India.
Vellan Head, promontory, Cornwall, 3 m. NW. Lizard Head.
Vellar River, Madras, falls into the sea at Porto Novo.
Vellela, buried city, N. Italy, prov. Parma, 18 m. S. Piacenza.
Velletri, tn., Italy. Lat. 41° 40′ N., long. 12° 45′ E.
Vellore, *taluk*, N. Arcot dist., Madras. Area 454 sq. m.
Vellore, tn. and military stn., N. Arcot dist., Madras.
Velpure, tn., Godavari dist., Madras. Lat. 16° 41′ N., long. 81° 45′ E.
Velsk, tn., Russia. Lat. 61° N., long. 41° 57′ E.
Veluchi, Mount, Greece. Lat. 38° 58′ N., long. 21° 50′ E.
Vembakottai, tn., Tinnevelli dist., Madras. Lat. 9° 20′ N., 77° 20′ E.
Vementry Island, Shetland, on S. side of St. Magnus Bay.
Vempalli, tn., Cuddapah dist., Madras.
Venado, tn., Mexico, 45 m. from San Luis Potosi.
Vence, tn., France, dep. Alpes-Maritimes, 14 m. NE. Grasse.
Vendée, dep., W. France, on Bay of Biscay. 2588 sq. m.
Vendée, River, in above, falls into the Sèvre-Niortaise.
Vendôme, tn., France, dep. Loir-et-Cher, on the Loir. 47° 50′ N., 1° E.
Vendrell, tn., Spain, prov. and 17 m. NE. Tarragona.
Venetia, compartimento of NE. Italy, embracing 8 provs. Lat. 46° N.
Venev, tn., Russia, gov. and 28 m. E. Tula.
Venezuela, rep., S. America. Lat. 10° N. 632,972 sq. m.
Vengurla, sub-div., Ratnagiri dist., Bombay. Area 65 sq. m.
Vengurla, spt., Ratnagiri dist., Bombay.
Venice, prov., Italy. Lat. 45° 25′ N., long. 12° 20′ E.
Venice, city, Italy, cap. of above.
Venice, vil. and tnship., Illinois, Madison co., 5 m. N. St. Louis.
Venkatagiri, *taluk* and tn., Nellore dist., Madras. Area 426 sq. m.
Venloo, tn., Netherlands, prov. Limburg, on the Maas.
Vennachar, Loch, Perthshire, 2½ m. SW. Callander, 3¾ m. long.
Venosa, tn., Italy, prov. and 23 m. N. Potenza.
Ventershurg, tn., Orange River Col., 35 m. NNE. Winburg.
Ventimiglia, tn., Italy, 18 m. E. Nice, on the coast.
Ventnor, tn. and par., Isle of Wight. Lat. 50° 34′ N., long. 1° 15′ W.
Ventoux, Mount, France. Lat. 44° 15′ N., long. 5° 20′ E.
Ventry, par. and hamlet, co. Kerry, 4 m. W. Dingle.
Ventuari River, Venezuela. Lat. 5° N., long. 66° W.
Venus Bay, Victoria, co. Buln-Buln, E. of Cape Paterson.
Veppattur, tn., Tanjore dist., Madras.
Ver, River, Herts, falls into the Colne, 4 m. NW. Watford.
Vera, tn., Spain, prov. and 39 m. NE. Almeria, near the coast.
Vera Cruz, state, Mexico. Lat. 19° 12′ N., long. 96° 8′ W.
Vera Cruz, spt., cap. of above. Lat. 19° 12′ S., 96° 8′ W.
Veragua, tn., Columbia, 125 m. WSW. Panama.
Veranilal, tn., Madura dist., Madras.
Verapoli, tn., Travancore state, Madras. Lat. 10° 4′ N., 76° 19′ E.
Verawal, port, Junagarh, Bombay. Lat. 20° 53′ N., long. 72° 26′ E.
Verbicaro, tn., S. Italy, prov. Cosenza, 28 m. N. Paola.
Vercelli, city, Piedmont, Italy, prov. Novara, on the Sesia.
Verciût Point, Jersey, Channel Islands, 5½ m. NE. St. Helier.
Verde, Cape, W. Africa. Lat. 14° 45′ N., long. 17° 32′ W.
Verden, tn., Hanover, on the Aller, 21 m. SE. Bremen.
Verdigris River, Kansas and Indiana, falls into Arkansas R.
Verdon River, France, flows 100 m. to the Durance.
Verdun, tn., France, dep. Meuse, 28 m. N. Bar-le-Duc.
Vereeniging, tn., Orange River Col., 85 m. N. Kroonstad.
Veresdale, tn., Queensland, co. Ward, 42 m. from Brisbane.
Vereya, tn., Russia, gov. and 62 m. WSW. Moscow.
Vergara, tn., Spain, prov. Guipuzcoa, 20 m. SW. Tolosa.
Vergemont Creek, Queensland, dist. Mitchell.
Vergennes, city, Vermont, Addison co., 21 m. S. Burlington.
Veria, tn., Turkey, 35 m. W. Salonika.
Verkhni Uralsk, ft. tn., Russia, Orenburg.
Verkhoturie, tn., Russia, gov. Perm, on the Tura.
Verkhoyansk, tn., Siberia. Lat. 67° 30′ N., long. 134° E.
Vermejo River, Argentine Republic, falls into the Paraguay.
Vermillion, tn., Dakota, cap. of Clay co., 27 m. SE. Tankton.
Vermillion, vil., Ohio, Erie co., on Lake Erie, 20 m. E. Sandusky.
Vermillion, River, Ohio, Richland co., enters Lake Erie.
Vermillion, River, Louisiana, Vermillion co.
Vermillion, River, Dakota, Park co., falls into Missouri R.
Vermillion, River, Illinois, Livingston co., joins the Illinois.
Vermillion Lake, Minnesota, St. Louis co. Lat. 47° 50′ N.
Vermillion Pass, Alberta, Canada, over the Rocky Mountains.
Vermillion River, Quebec, Champlain co., falls into R. St. Maurice.
Vermillion River, Saskatchewan, affluent of N. Saskatchewan R.
Vermillion River and Lake, Ontario.
Vermillionville, vil., Louisiana, 144 m. WSW. New Orleans.
Vermont, state, U.S. Lat. 43° 30′ N. Area 956 sq. m.
Vermont, vil. and tnship., Illinois, Fulton co., 17 m. SW. Lewiston.
Vermontville, vil. and tnship., Michigan, Eaton co., 46 m. W. Jackson.
Verneuil, tn., France, dep. Eure, on R. Avre.
Vernhams Dean, par. and vil., Hants, 7 m. N. Andover.
Vernon, tn., France, dep. Eure, on R. Seine.
Vernon, vil., Indiana, cap. of Jennings co., 5 m. SE. North Vernon.
Vernon, vil. and tnship., Michigan, Shiawasee co., 70 m. NW. Detroit.
Vernon Islande, N. Territory, S. Australia, in Clarence Strait.
Vernoye, tn., Russian Turkestan, cap. of Semiretchinsk.
Verocz, tn., Hungary, Slavonia, 65 m. WNW. Eszek.
Veroli, tn., Italy, prov. Rome, 5 m. NE. Frosinone.
Verona, prov., N. Italy.
Verona, city, Italy, cap. of above, 22 m. NNE. Mantua.
Verona, vil., Mississippi, Lee co., 5 m. S. Tupelo.
Verona, bor., Pennsylvania, Allegheny co., 10 m. NE. Pittsburg.
Verplank, vil., New York, Westchester co., 24 m. SW. Peekskill.
Verret, Lake, Louisiana, N. of Ralourde Lake, 10 m. long.
Versailles, city, France, cap. of Seine-et-Oise.
Versailles, vil. and tnship., Illinois, Brown co., 47 m. E. Quincy.
Versailles, tn., Kentucky, cap. of Woodford co., 15 m. W. Lexington.
Versailles, vil., Missouri, cap. of Morgan co., 44 m. S. Boonville.
Versailles, vil., Ohio, Darke co., 18 m. SW. Sidney.
Verte, River, Quebec, Temiscouata co.
Verte Bay, Newfoundland. Lat. 50° N., long. 56° 10′ W.
Verte Island, Quebec, Temiscouata co., in St. Lawrence R.
Verulam, site of ancient Roman tn., Herts, opposite St. Albans.
Vervick, tn., Belgium, W. Flanders, on the Lys.
Verviers, tn., Belgium, 14 m. E. Liège. Lat. 50° 36′ N.
Veryan, par., Cornwall, 3½ m. S. Tregony.
Veryan Bay, Cornwall, from Nare Point to Dodman Point.
Vesegonsk, tn., Russia, gov. and 134 m. NE. Tver.
Vesoul, tn., France, cap. of Haute-Saône, 27 m. N. Besançon.
Vesuvius, volcano, Italy. Lat. 40° 50′ N., long. 14° 25′ E. Alt. 3948 ft.
Veszprim, tn., Hungary, 60 m. SW. Buda-Pesth. Lat. 47° 5′ N.
Vetinga, River, Russia, trib. of the Volga.
Vettore, Monte, Italy. Lat. 42° 51′ N., long. 13° 15′ E.
Veyatie, Loch, Sutherland and Ross-shires.
Vevay, tn., Switzerland, canton Vaud, on Lake of Geneva.
Vevay, city, Indiana, cap. of Switzerland co., 100 m. S. Indianapolis.
Vézère, River, France, flows 100 m. to the Dordogne.
Viadana, tn., Italy, prov. Mantua, on R. Po.
Viana do Castello, spt., Portugal, prov. Minho, 40 m. N. Oporto.
Viareggio, spt., Italy, 13 m. W. Lucca, on Mediterranean.
Viatka, gov., Russia. Area 59,114 sq. m.
Viatka, city, cap. of above. Lat. 58° 30′ N., long. 50° E.
Viatka, River, Russia, trib. of the Kama. Lat. 58° 30′ N.
Viazma, tn., Russia, gov. and 100 m. ENE. Smolensk.
Viborg, tn., Denmark, on Lake Viborg, 36 m. NW. Aarhuus.
Viborg, gov., Finland. Area 16,623 sq. m.
Viborg, spt., Finland, cap. of above, on G. of Finland.
Vicard Point, Jersey, Channel Islands, 5½ m. N. St. Helier.
Vicari, tn., Sicily, prov. and 49 m. SSE. Palermo.
Vicar's Isle, Cumberland, near foot of Derwentwater.
Vicenza, prov., Italy. 1016 sq. m.
Vicenza, city, Italy, cap. of above, 40 m. W. Venice.
Vic Fezensac, tn., France, dep. Gers, 16 m. NW. Auch.
Vich, city, Spain, 37 m. N. Barcelona. Lat. 41° 55′ N., long. 2° 10′ E.
Vichy, tn., France, dep. Allier. Lat. 46° 10′ N., long. 3° 30′ E.
Vicksburg, vil., Michigan, co. and 13 m. SE. Kalamazoo.
Vickshurg, port of entry, Missouri, cap. of Warren co.
Vico, tn., Italy, prov. Foggia, 14 m. W. Viesti.
Vico Equense, tn., Italy, 16 m. SE. Naples.
Vico Pisano, tn., Italy, prov. Pisa.
Victor vil., Iowa, Iowa and Poweshiek cos., 98 m. W. Devonport.
Victor, vil. and tnship., N. York, Ontario co., 7 m. NW. Canandaigua.
Victoria, state, Australian Commonwealth. 87,884 sq. m.
Victoria, tn., Canada, cap. British Columbia, 3000 m. from Montreal.
Victoria, tn., Argentine Republic, Entre Rios, on R. Uruguay.
Victoria, spt., Brazil, cap. of Espirito Santo, 270 m. NE. Rio.
Victoria, spt. and chief tn. of Hong-Kong.
Victoria, tn. and goldfield, Matabeleland. 20° 2′ S., 31° 2′ E.
Victoria, vil., Texas, cap. of Texas co., 40 m. NW. Indianapolis.
Victoria, tn., Venezuela, cap. of Guzman-Blanco, 35 SW. Caracas.
Victoria, East, div., SE. Cape Colony. Area 576 sq. m.
Victoria, Lake, Victoria, co. Buln-Buln, extension of Lake King.
Victoria, Mount, Tasmania, cos. Dorset and Cornwall. Alt. 3964 ft.
Victoria, West, tn., Cape Colony, 410 m. NE. Cape Town. Lat. 31° S.
Victoria, West, div., Cape Colony. Area 15,815 sq. m.
Victoria Channel, Lancashire, 4 m. SW. Formby Point.
Victoria Corner, vil., New Brunswick, co. Carleton.
Victoria Docks, eccl. dist., Essex, on R. Thames.
Victoria Harbour, vil., Ontario, co. Simcoe, 120 m. from Toronto.
Victoria Lake, New South Wales, co. Tara.
Victoria Lake and River, Newfoundland.
Victoria Land, Arctic America. Lat. 69° N., long. 105° W.
Victoria Land, Antarctica. Lat. 70° S., long. 68° E.
Victoria Nyanza, Lake, Africa, on the Equator. Area 26,500 sq. m.
Victoria Park, eccl. dist., Middlesex, NE. of London.
Victoria River, N. Territory, S. Australia, enters Queen's Channel.
Victoria Strait, Arctic America, E. of Victoria Land. 100° W.
Victory Mills, vil., New York, Saratoga co., 1 m. from Schuylerville.
Vienna, city, cap. of Austria-Hungary. Lat. 48° 15′ N., long. 16° 20′ E.
Vienna, vil., Ontario, co. Elgin, 13 m. S. Tilsonburg.
Vienna, vil. and tnship., Illinois, cap. of Johnson co.
Vienne, dep. France. 46° 50′ N., 0° 30′ E. 2691 sq. m.
Vienne, tn., France, Isère. Lat. 45° 30′ N., long. 5° 0′ E.
Vienne, River, France, flows 220 m. N. and NW. to the Loire.
Vieque Island, Spanish W. Indies, 9 m. E. Porto Rico.
Vierlande, dist., N. Germany, SE. of Hamburg.
Viernheim, vil., Hessen, 8 m. SSW. Heppenheim.
Viersen, tn., Rhenish Prussia, 18 m. W. Düsseldorf.
Vierzon, tn., France, dep. Cher, 20 m. NW. Bourges.
Viesti, tn., Italy, prov. Foggia, on the Adriatic.
Vieux Condé, tn., France, dep. Nord, 9 m. N. Valenciennes.
Vigan, tn., France, dep. Gard, 50 m. WNW. Nimes.
Vigan, spt., Philippines, on NW. coast of Luzon.
Vigevano, tn., Italy, prov. Pavia, 25 m. S. Novara.
Viggiano, tn., Italy, Basilicata, 24 m. S. Potenza.
Vignacourt, vil., France, dep. Somme, 11 m. from Amiens.
Vigo, spt., Spain, prov. Galicia. Lat. 42° 10′ N., long. 8° 45′ W.
Vigo Lake, Russia, gov. Olonets, 45 m. N. Lake Onega.
Vigone, tn., Italy, prov. Turin, 9 m. ESE. Pinerolo.
Vigten Islands, off coast of Norway. Lat. 65° N., long. 11° E.
Vijapur, estate, Bastar state, Cent. Provs., India. Area 170 sq. m.
Vijapur, tn., Baroda state, India. Lat. 23° 33′ N., long. 72° 48′ E.
Vijayanagar, vil., Bellary dist., Madras.
Vikai Island, Fiji, 6 m. N. Tabutha.
Vilafames, tn., Spain, 7 m. NNE. Castellon de la Plana.
Vilagos, tn., SE. Hungary, 15 m. NE. Arad.
Vilaine River, France, from Mayenne, 130 m. to the Atlantic.
Vilavankod, *taluk*, Travancore state, Madras.
Vilbel, tn., Hessen, on the Nidda, 5 m. NE. Frankfort.
Vilkomir, tn., Russia, gov. Kovno, 50 m. NW. Vilna.
Villa Cañas, tn., Spain, 43 m. SE. Toledo.
Villa Carillo, tn., S. Spain, 42 m. NE. Jaen.
Villach, tn., Austria, in Carinthia, on the Drave.
Villa Cidro, tn., Sardinia, 26 m. NW. Cagliari.
Villa Clara, tn., Cuba, 45 m. NW. Trinidad.
Villa de Fuerte, tn., Mexico, 75 m. N. Cinaloa.
Villa do Conde, spt., Portugal, prov. Minho.
Villa Faletto, tn., Italy, 10 m. N. Coni, on the Maria.
Villa Franca, tn., Brazil, prov. Para, near the Amazon.
Villafranca de la Marisma, tn., Spain, 15 m. S. Seville.
Villafranca de los Barros, tn., Spain, prov. Badajoz.
Villafranca del Panades, tn., Spain, prov. Barcelona.
Villafranca del Vierzo, tn., Spain, prov. Leon.
Villafranca di Cira, tn., Portugal, 20 m. NE. Lisbon.
Villafranca di Piemonte, tn., Italy, 20 m. SW. Turin.
Villagarcia, tn., Spain, prov. Pontevedra, 20 m. N. Vigo.
Villajoyosa, spt., Spain, 20 m. NE. Alicante.
Villalon, tn., Spain, 32 m. NW. Valladolid.
Villanova de Souza, tn., Brazil, 280 m. W. Parahiba.
Villanova de Tortimão, coast tn., Portugal, prov. Algarve.
Villanueva de Cordova, tn., Spain, 40 m. NNE. Cordova.
Villanneva del Arzohispo, tn., Spain, 50 m. NE. Jaen.
Villanneva de la Sarena, tn., Spain, 58 m. E. Badajoz.
Villanueva de los Infantes, tn., Spain, 51 m. E. Ciudad Real.
Villanneva y la Geltra, spt., Spain, 25 m. SW. Barcelona.
Villar de San Antonio, tn., Portugal, at mouth of R. Guadiana.
Villa Real, tn., Portugal, Tras-os-Montes, on the Corgo.
Villa Real, tn., Spain, 5 m. SSW. Castellon de la Plana.
Villa Real de Concepcion, tn., Paraguay, on R. Paraguay.
Villarica, volcano, Chili. Lat. 39° 16′ S., long. 71° 55′ W.
Villarohleda, tn., Spain, 65 m. ENE. Ciudad Real.
Villa Rosa, tn., Sicily, 12 m. NE. Caltanisetta.
Villarruhia de los Ojos de Guadiana, tn., Spain, prov. and 20 m. ENE. Ciudad Real.
Villa Viçosa, tn., Portugal, prov. Alemtejo, 15 m. SW. Elvas.
Villa Viçosa, tn., Brazil, prov. and 150 m. W. Ceara.
Villefranche de Ronergue, tn., France, Aveyron, 76½ m. NE. Toulouse.
Villefranche-sur-Saône, tn., France, dep. Rhône, on the Saône.
Villena, tn., Spain, prov. and 32 m. NW. Alicante.
Villeneuve-sur-Lot, tn., France, dep. Lot-et-Garonne.
Villeneuve sur-Yonne, tn., France, dep. Yonne.
Villers-Bretonneux, tn., France, dep. Somme, 10 m. E. Amiens.
Villers-Cotterets, tn., France, dep. Aisne, 14 m. SW. Soissons.
Villiersdorp, vil., Orange River Colony, on Vaal R.
Villingen, tn., Baden, 42 m. NW. Constance.
Villisca, vil., Iowa, Montgomery co., 69 m. E. Council Bluffs.
Villupuram, *taluk*, S. Arcot dist., Madras. Area 508 sq. m.
Villupuram, chief tn., S. Arcot dist., Madras.
Vilna, gov., W. Russia. Lat. 54° 40′ N. Ar. 16,420 sq. m.
Vilna, city, cap. of above. Lat. 54° 40′ N., long. 25° 30′ E.
Vilshofen, tn., Lower Bavaria, on the Danube.
Vilvoorden, tn., Belgium, 6 m. NNE. Brussels.
Vimeira, tn., Portugal, 7 m. N. Torres Vedras. Battle 1808.
Vimercate, tn., N. Italy, prov. and 14 m. NE. Milan.
Vinaroz, spt., Spain, 46 m. NE. Castellon de la Plana.
Vincennes, tn., France, on E. outskirts of Paris.
Vincennes, city, Indiana, cap. of Knox co., on the Wabash R.
Vincentown, vil., New Jersey, Burlington co., 5 m. SE. Mount Holly.
Vincbiaturo, tn., Italy, prov. and 6 m. S. Campobasso.
Vinchur, petty state, Bombay.
Vinchur, hdqrs. tn., Vinchur state. Lat. 20° 7′ N., long. 74° 17′ E.
Vincoveze, tn., Slavonia, 20 m. SE. Eszek.
Vindau, spt., Russia, Courland, 100 m. NW. Mittau.
Vindhya Mountains, across India, between the Ganges and the Deccan.
Vineland, bor., New Jersey, Cumberland co., 34 m. SE. Philadelphia.
Vineyard Sound, Massachusetts, 20 m. long, and 6 m. broad.
Vinh-long, prov., Cochin China.
Vinh-long, tn., Cochin China, cap. of above.
Vinita, vil., Indian Territory, 74 m. SW. Pierce City, Missouri.
Vinjamur, vil., Nellore dist., Madras. Lat. 14° 15′ N., long. 79° 37′ E.
Vinnitsa, tn., Russia, Podolia, on the Bug.
Vinton, city, Iowa, cap. of Benton co., 14 m. SE. La Porte.
Vinukonda, *taluk*, Kistna dist., Madras. Area 666 sq. m.
Vinukonda, hdqrs. tn. and hill, Vinukonda *taluk*. Hill 600 ft. high.
Violet Town, tnship., Victoria, co. Delatite.
Viraghottam, tn., Vizagapatam dist., Madras.
Virago Sound, British Columbia, in Graham Island.
Viramgam, sub-div., Ahmadabad dist., Bombay.
Viramgam, hdqrs. tn., Viramgam sub-div.
Vira-rajendra-pet, tn., Coorg. Lat. 12° 12′ N., long. 75° 51′ E.
Viravalli, *taluk*, Vizagapatam dist., Madras.
Viravanallur, tn., Tinnevelli dist., Madras. Lat. 8° 41′ N., 77° 34′ E.
Viravas-aram, tn., Godavari dist., Madras. Lat. 16° 21′ N., 81° 40′ E.
Virawah, vil., Thar and Parkar dist., Bombay.
Virdel, sub-div., Khandesh dist., Bombay. Area 504 sq. m.
Virden, vil. and tnship., Illinois, Macoupin co., 22 m. SW. Springfield.
Vire, tn., France, dep. Calvados, on R. Viel.
Virgin Gorda Island, one of the Virgin Islands, British W. Indies.
Virginia, tn., S. co. Cavan, 5½ m. NW. Virginia Road stn.
Virginia, state, United States. Area 42,450 sq. m.
Virginia, vil. and tnship., Illinois, cap. of Cass co., 68 m. SW. Peoria.
Virginia City, city, Montana, cap. of Madison co., 110 m. S. Helena.
Virginia City, city, Nevada, cap. of Nevada co., 52 m. SSE. Reno.
Virginia Water, eccl. dist., Surrey, 23 m. SW. London.
Virgin Islands, W. Indies, E. of Porto Rico. 57 sq. m. Lat. 19° N.
Virgin River, Utah and Nevada, trib. of the Colorado R.
Virgins, Cape, Argentine Republic. Lat. 52° 16′ S., long. 68° 12′ W.
Viroqua, vil. and tnship., Wisconsin, cap. of Vernon co.
Virpur, native state, Bombay, India.
Virpur, tn., cap. of Virpur state, Bombay, India.
Virpur Kharedi, tnship., Kathiawar, Bombay, India.
Viruddhachalam, *taluk*, S. Arcot dist., Madras.
Viruddhachalam, hdqrs. tn., Viruddhachalam *taluk*.
Virudupati, tn., Tinnevelli dist., Madras. Lat. 9° 35′ N., 78° 1′ E.
Visalia, tn., California, cap. of Tulare co., 40 m. SE. Fresno City.
Vishalgarh, native state, Bombay.
Visbera River, Russia, gov. Perm, trib. of the Kama.
Vishnil Volotchok, tn., Russia, gov. and 70 m. NW. Tver.
Visnagar, tn., Baroda, Bombay.
Viso del Alcor, tn., Spain, 14 m. ENE. Seville.
Vissanapet, *taluk*, Kistna dist., Madras. Area 324 sq. m.
Vissanapet, vil., Kistna dist., Madras.
Vistrorio, vil., Italy, prov. Turin, 10 m. W. Ivrea.
Vistula, River, Austria, Prussia, and Russia, falls into the Baltic.
Viswaganga River, Berar, India, trib. of the Purna.
Vita, tn., Satara dist., Bombay. Lat. 17° 17′ N., long. 74° 34′ E.
Vita, tn., Sicily, 45 m. SW. Palermo.
Vitebegda River, Russia, gov. Vologda, trib. of the Dvina.
Vitebsk, gov. Russia. Lat. 55° N. Area 17,439 sq. m.
Vitebsk, tn., cap. of above, on R. Düna.
Viterbo, tn., Italy. Lat. 42° 26′ N., long. 12° 7′ E.
Vitbalgarb, petty state, Bombay. Area 23 sq. m.
Viti Levu Bay, Fiji, on NE. coast of Viti Levu Island.
Viti Levu Island, Fiji. Lat. 17° 50′ S., 178° E. 4112 sq. m.
Vitim, River, E. Siberia, flows 900 m. to the Lena.
Vitoria, tn., Spain, cap. of Alava. Battle 1812.
Vitre, tn., France, dep. Ille-et-Vilaine, on the Vilaine.
Vitry, tn., France, dep. Pas-de-Calais, 10 m. E. Arras.

Vitry-le-François, tn., Italy, dep. and on R. Marne.
Vitry-sur-Seine, tn., France, 5 m. SE. Paris.
Vittar, River, Tanjore dist., Madras, falls into sea near Nagar.
Vittoria, vil., Ontario, co. Norfolk, 7 m. S. Simcoe.
Vivero, tn., Spain, prov. and 45 m. N. Lugo.
Vivi, stn., Africa, on the Congo, 110 m. from the sea.
Vivoune Bay, S. Australia, on S. coast of Kangaroo Island.
Viwa Island, Fiji, the farthest W. island of the archipelago.
Vizagapatam, dist., Madras. Area 16,992 sq. m.
Vizagapatam, *taluk*, Vizagapatam dist. Area 142 sq. m.
Vizagapatam, chief tn., Vizagapatam dist.
Vizen, tn., Portugal, prov. Beira, 50 m. N. Coimbra. Lat. 40° 44′ N.
Vizianagram, estate, Vizagapatam dist., Madras.
Vizianagram, *taluk*, Vizagapatam dist., Madras.
Vizianagram, chief tn., Vizianagram estate.
Vizianaraganan, tn., Tinnevelli dist., Madras.
Vizzini, tn., Sicily, 29 m. SW. Catania.
Vlaardingen, tn., S. Holland, 6 m. W. Rotterdam. 51° 56′ N., 4° 20′ E.
Vladi-Kavkas, tn., Russia, cap. of Terek dist.
Vladimir, gov., Central Russia. Area 18,863 sq. m.
Vladimir, tn., cap. of above. Lat. 56° N., long. 40° 30′ E.
Vladimir, tn., Russia, Volhynia, 27 m. S. Kovel.
Vladivostock, spt., Asiatic Russia, on Sea of Japan.
Vlakke Bay, Japan. Lat. 44° 30′ N., long. 144° E.
Vlieland, isl., Holland, off entrance to Zuider Zee. 53° 16′ N., 5° 0′ E.
Vlissingen, tn., Holland. Lat. 51° 26′ N., long. 3° 34′ E.
Vlotho, tn., Westphalia, on R. Weser, 9 m. SW. Minden.
Vodina, tn., Turkey, Roumelia, 46 m. NW. Salonika.
Vogel, Cape, New Guinea, on N. side of Goodenough Bay.
Voghera, tn., Italy, prov. Pavia, 19 m. E. Alessandria.
Voil, Loch, Perthshire, 5¼ m. W. Lochearnhead, 3½ m. long.
Voiron, tn., France, dep. Isère, 15 m. NW. Grenoble.
Volcan de Agua, mtn., Central America, 30 m. SW. Guatemala
Volcano, vil., W. Virginia, Wood co., 20 m. W. Parkersburg.
Volga, River, Russia, falls into the Caspian Sea. Lat. 47° N., 48° E.
Volhynia, gov., W. Russia. Area 27,741 sq. m.
Volkhov River, Russia, from Lake Ilmen to Lake Ladoga.
Volkmarsen, tn., Prussia, 18 m. NNW. Cassel.
Volkovisk, tn., Russia, gov. and 42 m. S. Grodno.
Volksrust, vil., Transvaal colony, 2 m. N. Charlestown.
Volo, tn., NE. Greece, in Thessaly, at head of Gulf of Volo.
Vologda, gov., NE. Russia.
Vologda, cap. of above. Lat. 59° 10′ N., long. 40° E.
Volo Volo, dist., Fiji, part of Male Island
Volpiano, tn., Italy, prov. and 11 m. N. Turin.
Volsk, tn., Russia, gov. Saratov. Lat. 52° 1′ N., 47° 18′ E.
Volta River, Guinea, from Kong Mountains and Ashantee.
Voltchansk, tn., Russia, gov. and 42 m. NE. Kharkov.
Volterra, tn., Italy, prov. Pisa, 48 m. SE. Leghorn.
Voltri, coast tn., N. Italy, 10 m. W. Genoa.
Volturno River, Italy, falls into Mediterranean, 20 m. SE. Gaeta.
Volvic, tn., France, dep. Puy-de-Dôme, 4 m. W. Riom.
Vomo Island, Fiji, at SE. point of the Yasawa group.
Vonipenta, tn., Cuddapah dist., Madras.
Vontimitta, tn., Cuddapah dist., Madras.
Voorn Island, Netherlands, between the Maas and Haringvliet.
Vorarlberg, tn., Austria, Tyrol. Lat. 41° 75′ N., 10° E.
Vorona River, Russia, trib. of the Don at Voronezh.
Voronezh, gov., Russia. Area 25,441 sq. m.
Voronezh, city, cap. of above. Lat. 51° 40′ N., 39° 30′ E.
Vosgee, mtn. chain, E. France, 120 m. long. Lat. 48° 10′ N., 6° 20′ E.
Vosges, dep., France. Area 2266 sq. m.
Voskresensk, tn., Russia, gov. and 34 m. W. Moscow.
Vosnesensk, tn., S. Russia, gov. Kherson, on R. Bug.
Vostizza, tn., Greece, Morea, on the Corinthian Gulf.
Votka, tn., Russia, gov. Viatka, on R. Izh.
Vouziers, tn., France, dep. Ardennes, on the Aisne.
Vrede, div. and tn. in NE. of Orange River Colony.
Vryburg, tn. and gold-field, S. Africa, SE. Bechuanaland.
Vryheld, dist. and vil. in SE. of Transvaal colony.
Vukovar, tn., Slavonia, 24 m. SE. Eszeh.
Vulcano Island, the most S. of the Lipari Islands, 12 m. N. Sicily
Vunda Island, Fiji, one of the Hudson group.
Vung-Lam, tn., Anam, 28½ m. S. Qui-Nhon.
Vuoxen, River, Finland, falls into Lake Ladoga.
Vurno, tn., Africa, W. Soudan.
Vu Tchang, city, China, cap. of Hu-Pe, on the Yang-tse-Kiang.
Vutukur, vil., Cuddapah dist., Madras.
Vypin, sub-div., Cochin state, Madras.
Vyrnwy, River, Montgomeryshire, falls into the Severn at Malverley.
Vytegra, tn., Russia, gov. Olonets, 12 m. from Lake Onega.
Vyteri, tn., Malabar dist., Madras.
Waag River, Hungary, trib. of the Danube. Lat. 47° 55′ N., 17° 58′ E.
Waal River, Netherlands, arm of the Rhine. Lat. 51° 52′ N.
Wabash, city, Indiana, cap. of Wabash co., on Wabash R.
Wabasha, tn., Minnesota, cap. of Wabasha co., on the Mississippi.
Wabash River, Ohio, Indiana, and Illinois, trib. of the Ohio R.
Waccamaw River, S. and N. Carolina, falls into Winyan Bay.
Wachnsett, Mount, Massachusetts, Worcester co. Alt. 2016 ft.
Waco, city, Texas, cap. of M'Lennan co., on Brazos R.
Wada, sub-div., Thana dist., Bombay. Area 310 sq. m.
Wada, hdqrs. vil., Wada sub-div., Bombay.
Wadali, tn., Bombay, Gujarat.
Waday, country, Soudan. Lat. 13° N., long. 20° E.
Waddeedon, par., tnship., and vil., Buckinghamshire, NW. Aylesbury.
Waddington, vil. and tnship., New York, St. Lawrence co.
Wadebridge, spt., Cornwall, on R. Camel, 7 m. NW. Bodmin.
Wadelal, stn., Cent. Africa, on Upper Nile. Lat. 2° 40′ N., long. 31° E.
Wädensweil, vil., Switzerland, on Lake of Zürich.
Wadesborongh, vil. and tnship., N. Carolina, cap. of Anson co.
Wadgaon, tn., Bombay, Poona dist.
Wadgaon, tn., Kolhapur, Bombay. Lat. 16° 50′ N., long. 74° 22′ E.
Wadgaon, tn., Berar, Akola dist.
Wadham Islands, Newfoundland, Fogo dist.
Wadhurst, par. and vil., Sussex, SE. of Tunbridge Wells.
Wadhwan, one of the Dang states, India. *See* **Dangs.**
Wadhwan, native state, Bombay. Area 237 sq. m.
Wadhwan, chief tn., Wadhwan state, Bombay
Wadhwan, civil stn., Wadhwan state, Bombay.
Wadmalaw Island, S. Carolina, off coast of Charleston co.
Wad-Medina, tn., Nubia, on Blue Nile, 80 m. SE. Khartum.
Wadnagar, sub-div., Kadi dist., Baroda, Area 76 sq. m.
Wadnagar, chief tn., Wadnagar sub-div., Baroda.
Wadner, vil., Wardha dist., Cent. Provs., Iodia.
Wadowice, tn., Austria, Galicia, 23 m. W. Cracow.
Wadsley, eccl. dist., W. Riding, Yorkshire, on R. Don.
Wadsworth, tnship., W. Riding, Yorkshire, partly in Hebden Bridge.
Wadsworth, vil., Nevada, Washoe co., on Truckee R.
Wadsworth, vil. and tnship., Ohio, Medina co., 53 m. E. Mansfield.
Wady Halfa, place, on R. Nile, 720 m. S. Alexandria.
Wady Mousa, depression between the Red and Dead Seas.
Waenfawr, eccl. dist. and vil., co. and 4 m. SE. Carnarvon.
Waereghem, vil., Belgium, 9 m. NE. Courtrai.
Waerschoot, vil., Belgium, 9 m. NNW. Ghent.
Waesmunster, tn., Belgium, 16 m. E. Ghent.
Wa-gay-ma, vil., Lower Burma, Thon-gwa dist.
Wageningen, tn., Netherlands, Gelderland, on R. Rhine.
Wagga Wagga, tnship., New South Wales, co. Wynyard.
Waghari River, Berar, trib. of the Painganga R.
Wagonga, tn., New South Wales, co. Dampier, 200 m. S. Sydney.
Wagra, sub-div., Broach dist., Bombay. Area 308 sq. m.
Wagram, vil., Austria, 11 m. NE. Vienna. Battle 1809.
Wagstadt, tn., Austrian Silesia on R. Waag.
Wahabite Empire. *See* **Nedjed.**
Wahgunyah, tnship., Victoria, co. Bogong, 173 m. NE. Melbourne
Wahleren, vil., Switzerland, 9 m. from Bern.
Wahnapitaeping River, Ontario, Nipissing dist.
Wahoo, vil., Nebraska, cap. of Saunders co., 39 m. NE. Lincoln.
Wahpeton, vil., Dakota, cap. of Richland co., on Red R.
Währing, vil., Austria, W. of Vienna.
Wahsatch Mountains, Utah, on W. of Great Basin. Alt. 11,500 ft.
Wahstatt, vil., Prussian Silesia, 4 m. SE. Liegnitz.
Wai, sub-div., Satara dist., Bombay. Area 392 sq. m.
Wai, chief tn., Wai sub-div., Bombay. Sacred place.
Waia Island, Fiji, one of the Yasawa group.
Waiapoo River, New Zealand, waters co. Cook.
Waian, tnship., New Zealand, co. Amuri, 83 m. from Christchurch.
Waiau River, New Zealand, flows through co. Wallace.
Waiblingen, tn., Würtemberg, 7 m. NE. Stuttgart.
Waidoofen, tn., Austria, 43 m. W. St. Polhen.
Waigaon, tn., Wardha dist., Cent. Provs., India.
Waigatz Island, Russia. Lat. 70° N., long. 60° E.
Waigia Island, Pacific Ocean, N. of New Guinea.
Waihakl Island, New Zealand, in Hauraki Gulf.
Waihao River, New Zealand, co. Waimati.
Waihopai River, New Zealand, co. Marlborough.
Waikare River, New Zealand, falls into Hawke's Bay.
Waikato, River, New Zealand, falls into sea in co. Raglan.
Waikonati, tn., New Zealand, 32 m. NE. Dunedin.
Waimakarirl River, New Zealaud, falls into Pegasus Bay.
Walmate, tnship., New Zealand, co. Waimate, 130 m. S. Christchurch.
Wainad, *taluk*, Malabar dist., Madras. Area 999 sq. m.
Wainad, South-East, sub-div., Nilgiris dist., Madras. Area 41 sq. m.
Wainfleet, tn. and par., Lincolnshire, on R. Steeping.
Wainganga River, Cent. Provs., India, head-stream of the Pranhita.
Waiocka River, New Zealand, co. Whakatane.
Waipa River, New Zealand, trib. of the Waikato R.
Waiping, tn., China, Che-Kiang, SW. of Hang-Chow.
Waipn, tn., New Zealand, co. Marsden, 102 m. N. Auckland.
Waipukurau, tn., New Zealand, co. Waipawa, 44 m. SW. Napier.
Wairagarh, *pargana*, Chanda dist., Cent. Provs., India.
Walragarh, vil., Chanda dist., Cent. Provs., India.
Wairaki, tnship., New Zealand, on Lake Taupo.
Wairan River, New Zealand, falls into Cloudy Bay.
Wairoa, post stn., New Zealand, co. Wairoa, 40 m. from Napier.
Wairoa, South, dist., New Zealand, 28 m. from Auckland.
Wairoa River, New Zealaud, falls into Kaipara Harbour.
Waltahuna, tnship., New Zealand, co. Tuapeka, 53 m. SW. Dunedin.
Waitahuna Gully, tnship., N. Zealand, co. Tuapeka, 52 m. W. Dunedin.
Waitaki, tn., New Zealand, co. Waimate, 138 m. S. Christchurch.
Waitangi River, New Zealand, on border of co. Waitaki.
Waitara, tn., New Zealand, co. Taranaki.
Waite Lake, S. Australia, 35 m. SE. Lake Frome.
Waitotaro, tn., New Zealand, 78 m. from New Plymouth.
Waitzen, tn., Hungary, on the Danube, 20 m. N. Pesth.
Wainku, tn., New Zealand, prov. and 38 m. from Auckland.
Waiwera, tnship., New Zealand, co. Waitemata, 25 m. N. Auckland.
Wakala Island, Fiji, E. of Ovalau.
Wakaia River, New Zealand, co. Southland.
Wakarusa River, Kansas, trib. of the Kansas R.
Wakatipu Lake, New Zealand, co. Lake.
Wa Keeney, vil., Kansas, cap. of Trego co.
Wakefield, bor., par., and tnshp., W. Riding, Yorkshire.
Wakefield, vil. and tnshp., Massachusetts, Middlesex co.
Wakefield River, S. Australia, falls into Gulf of St. Vincent.
Wake Forest College, vil. and tnship., North Carolina, Wake co.
Wakeman, vil. and tnship., Ohio, Huron co., on Vermillion R
Wakering, Great, par. and vil., Essex, near Southend.
Wakkerstroom, dist. and vil., Transvaal colony, on the Vaal R.
Wakool River, New South Wales, cos. Wakool and Caira.
Wakori, vil., Nagpur dist., Cent. Provs., India.
Waksa Bay, Japan. Lat. 36° N., long. 136° E.
Waktapur, petty state, Bombay, India.
Wala, native state, Bombay. Area 140 sq. m.
Wala, tn., cap. of Wala state. Lat. 21° 52′ N., long. 71° 58′ E.
Walaja, *taluk*, N. Arcot dist., Madras. Area 484 sq. m.
Walajabad, tn., Chengalpat dist., Madras.
Walajapet, tn., N. Arcot dist., Madras.
Walam, tn., Baroda state, India.
Walasna, petty state, Bombay, India.
Walcha, vil., New South Wales, co. Vernon, on Apsley R.
Walcheren, isl., Netherlands, between E. and W. Scheldt.
Walcot, par., Somersetshire, mostly in Bath.
Wald, tn., Rhenish Prussia, 7 m. SW. Elberfeld.
Wald, vil., Switzerland, 19 m. E. Zürich.
Waldeck, principality, Germany. 51° 20′ N. 433 sq. m.
Waldegrave Islande, S. Australia, off W. coast of co. Musgrave.
Walden, vil., New York, Orange co., on Wallkill R.
Waldenburg, tn., Prussian Silesia, 43 m. SW. Breslau.
Waldenburg, tn., Saxony, on R. Mulde.
Waldenses, dist., Piedmont, inhabited by the Waldenses.
Walden's Ridge, mtns., Tennessee, part of Cumberland Mountains.
Waldheim, tn., Saxony, 33 m. SE. Leipzig.
Waldridge, tnshp. and vil., co. and 5½ m. N. Durham.
Waldron, par. and vil., Sussex, 6 m. SE. Uckfield.
Waldron Island, Fiji, one of the Hudson group.
Waldsee, tn., Würtemberg, 32 m. S. Ulm.
Waldshut, tn., Baden, on R. Rhine.
Wales, principality, W. of England. 4,712,281 acres.
Wales, par. and vil., W. Riding, Yorks, 7 m. NW. Worksop.
Wales Island, British Columbia. Lat. 54° 50′ N., long. 130° 40′ W.
Walfisch Bay, harbour and dist., W. Africa. Lat. 22° 52′ S.
Walford, par. and vil., S. Herefordshire, on R. Wye.
Walgett, tn., New South Wales, co. Baradine, 450 m. NW. Sydney.
Walhalla, tnship., Victoria, co. Tanjil, 120 m. E. Melbourne.
Walhalla, vil., S. Carolina, cap. of Oconee co., 42 m. NW. Benton.
Walham Green, eccl. dist., Middlesex, in Fulham.
Walidpur, tn., Azamgarh dist., NW. Provs., India.
Waljeers Lake, New South Wales, co. Waljeers.
Walkden, eccl. dist., Lancashire, 4 m. from Eccles.
Walker, tn. and local gov. dist., Northumberland, on R. Tyne.
Walkerburn, vil., Peeblesshire, par. and 1¾ m. E. Innerleithen.
Walker Island, Tasmania, N. of Robbins Island.
Walker Lake, Nevada, Esmeralda co.
Walker Point, Queensland, dist. Cook, on E. coast.
Walker River, Nevada, falls into Walker Lake.
Walkers Mountain, hill range, Virginia.
Walkerston, tn., Queensland, co. Carlisle, 9 m. WSW. Mackay.
Walkerton, vil., Ontario, cap. of co. Bruce, on R. Sangeen.
Walkerton, vil., Indiana, St. Joseph co., 20 m. SW. South Bend.
Walkerville, suburb of and 2½ m. from Adelaide, S. Australia.
Walkerville, vil., Montana, Silver Bow co., 25 m. SE. Gwendale.
Wallabadah, tn., New South Wales, co. Buckland, 226 m. N. Sydney.
Wallabont Bay, New York, bight in East R. Navy yard.
Wallace, spt., Nova Scotia, co. Cumberland, 16 m. N. Wentworth.
Wallaceburg, vil., Ontario, co. Kent, 14 m. NW. Chatham.
Wallace River, Nova Scotia, Cumberland co., 30 m. long.
Wallacetown, par., Ayrshire, in bur. and on R. Ayr.
Wallacetown, vil., Ontario, co. Elgin, 18 m. SW. St. Thomas.
Wallachia, part of Roumania. Lat. 45° N., 25° E.
Wallan-Wallan, tn., Victoria, co. Bourke, 30 m. N. Melbourne.
Wallaroo, spt., S. Australia, co. Daly, 92 m. from Adelaide.
Wallaroo Bay, S. Australia, on W. coast of co. Daly.
Wallasey, par., tnship., and vil., Cheshire, on Wirral Peninsula.
Walla Walla, city, Washington, cap. of Walla Walla co.
Wallawalla Lake, Victoria, in co. Millewa.
Walla Walla River, Washington, trib. of the Columbia R.
Walla Wallong Mount, New South Wales, in co. Blaxland.
Walldürn, tn., Baden, 30 m. W. Würzburg.
Wallendbeen, vil., New South Wales, 241 m. S. Sydney.
Wallenstadt, tn., Switzerland, on Lake Wallenstadt.
Wallenstadt, Lake, Switzerland, canton St. Gall. Area 100 sq. m.
Wallerawang, tn., New South Wales, co. Cook, 105 m. W. Sydney.
Walleroy, Mount, New South Wales, co. Gipps.
Wallers, vil., France, dep. Nord, 1 m. from Valenciennes.
Wallet, fairway, off E. coast of Essex.
Wallingford, bor., Berkshire, on R. Thames, 14½ m. NW. Reading.
Wallingford, tn., New Zealand, co. Patangata, 65 m. from Napier.
Wallingford, vil. and tnship., Connecticut, New Haven co.
Wallington, vil. and tnship., Surrey, near W. Croydon.
Wallisea Island, Essex, in R. Crouch, 5 m. NE. Rochford.
Wallis Islands, S. Pacific Ocean. Lat. 13° 24′ S., long. 176° 6′ W.
Wallie Lake, New South Wales, co. Gloucester.
Wallkill River, New Jersey and New York, joins Rondout Creek.
Walloomsack River, Vermont and New York, joins the Hoosac R.
Walloostook River, Maine, branch of the St. John's R.
Walls, par., Mainland, Shetland, towards W.
Walls and Flotta, par., Orkney, in S. of Hoy and Flotta and Pharay.
Wallsend, tn. and par., Northumberland, on R. Tyne.
Wallsend, tnship., New South Wales, co. Northumberland.
Walmer, tn. and par., Kent, on E. coast, 2 m. SW. Deal.
Walmersley, eccl. dist., tnship., and vil., SE. Lancashire.
Walmgate, St. Dennie in, par. and tnship., in co. and city of York.
Walmgate St. Margaret, par. and tnship., in co. and city of York.
Walmsley, eccl. dist., Lancashire, Bolton le Moors par.
Waina Scar, mtn., Lancashire, 3 m. SW. Coniston. Alt. 2000 ft.
Walney, Isle of, isl. and eccl. dist., N. Lancashire.
Walnut, vil. and tnship., Illinois, Bureau co., on Green R.
Walnut, vil., Iowa, Pottawatomie co., 6 m. NW. Avoca.
Walpole, vil., Massachusetts, 8 m. NE. Franklin.
Walpole, vil. and tnship., New Hampshire, Cheshire co.
Walpole Island, Ontario, Kent co., in Lake St. Clair.
Walpole St. Peter, par. and vil., Norfolk, 4 m. from Long Sutton.
Walsall, bor. and par., Staffordshire, 8 m. NW. Birmingham.
Walsden, eccl. dist., Lancashire, 2 m. S. Todmorden.
Walsham, North, tn. and par., Norfolk, 14 m. N. Norwich.
Walsham, South, vil. and 2 pars., Norfolk, vil. 4 m. NE. Norwich.
Walsham le Willows, par. and vil., Suffolk, 4 m. E. Ixworth.
Walsh, Fort, Assiniboia. Lat. 49° 30′ N., long. 109° 55′ W.
Walsh River, Queensland, trib. of the Mitchell R.
Walsingham, Little, tn. and par., Norfolk, on R. Stiffkey.
Walsingham, New. *See* **Walsingham, Little.**
Walsoken, tn. and par., Norfolk, suburb of Wisbech.
Waltair, tn., Madras, Vizagapatam dist. Healthy place.
Walterborough, vil., S. Carolina, cap. of Colleton co.
Waltershausen, tn., Germany, 7 m. W. Gotha.
Waltham, tn., Lincolnshire, 4½ m. SW. Great Grimsby.
Waltham, vil. and tnship., Massachusetts, Middlesex co.
Waltham, Great, par. and vil., Essex, on R. Chelmer.
Waltham, New Town. *See* **Waltham Abbey.**
Waltham Abbey, tn. and par., Essex, on R. Lea, 13 m. N. London.
Waltham Cross, eccl. dist., Herts, in Cheshunt.
Waltham Forest, old name for Epping, *q.v.*
Waltham Holy Cross. *See* **Waltham Abbey.**
Waltham-on-the-Wolde, par. and vil., Leicestershire, 5 m. NE. Melton Mowbray.
Walthamstow, par., Essex, 6 m. from London.
Walthamstow, parl. div., Essex.
Walton, eccl. dist., Buckinghamshire, part of Aylesbury.
Walton, tnship. and vil., Derbyshire, 3 m. SW. Chesterfield.
Walton, par. and vil., Suffolk, 10 m. from Ipswich.
Walton, vil., Indiana, Cass co., 12 m. NW. Kokomo.
Walton, vil. and tnship., New York, Delaware co., on Delaware R.
Walton, Higher, eccl. dist., Lancashire, 2½ m. SE. Preston.
Walton-in-Gordale, tnship., Lancashire, on R. Ribble, 2 m. SE. Preston.
Walton-le-Soken. *See* **Walton-on-the-Naze.**
Walton-on-Thames, par. and vil., Surrey, 17 m. SW. London.
Walton-on-the-Hill, tn., par., and tnshp., Lancashire, mostly in Liverpool.
Walton-on-the-Hill, par., Surrey, 4 m. N. Reigate.
Walton-on-the-Naze, tn., local gov. dist., par., Essex, 7 m. S. Harwich.
Walwa, sub-div., Satara dist., NW. Provs., India.
Walworth, dist., Surrey, in S. of London.
Walworth, parl. div. of Newington, Surrey.
Walworth, vil., tnshp., New York, Wayne co., 6 m. NNW. Palmyra.
Wamego, vil. and tnship., Kansas, Pottawatomie co., on Kansas R.
Wampum, bor., Pennsylvania, Lawrence co., 10 m. S. New Castle.
Wanaka Lake, New Zealand, cos. Lake and Vincent.
Wanamic, vil., Pennsylvania, Luzerne co., 10 m. S. Wilkesbarre.
Wanbhachran, tn., Punjab, Bannu dist.
Wanchow, treaty port, China. Lat. 28° N., 120° 30′ E.
Wandandian, tn., New S. Wales, co. St. Vincent, 138 m. S. Sydney.
Wandiligong, tn., Victoria, co. Delatite, 204 m. NE. Melbourne.
Wandin Yalloak, tn., Victoria, co. Evelyn, 30 m. SE. Melbourne.
Wandiwash, *taluk*, N. Arcot dist., Madras. Area 466 sq. m.
Wandiwash, hdqrs. tn., Wandiwash *taluk*. British victory, 1760.
Wandle, River, Surrey, trib. of the Thames at Wandsworth.
Wandsbeck, tn., Holstein, 3 m. NE. Hamburg.
Wandsworth, bor. and par., Surrey, on R. Wandle.
Wanetze, vil., Africa, Matabeleland.
Wanga, stn., British E. Africa, at mouth of R. Umba.
Wangaehu River, New Zealand, co. Wanganui.
Wanganui, port, New Zealand, co. Wanganui, 100 m. fm. Wellington.
Wanganui Inlet, New Zealand, in W. coast of co. Collingwood.
Wanganui River, New Zealand, falls into sea at Wanganui.
Wangaratta, tnship., Victoria, co. Bogong, 145 m. NE. Melbourne.
Wangarei Bay, New Zealand, on E. coast of co. Wangarei.
Wangarei Heads, New Zealand, on coast of co. Wangarei.
Wangaroog Island, Germany. Lat. 53° 47′ N., long. 7° 52′ E.
Wankaner, native state, Bombay. Area 376 sq. m.
Wankaner, tn., cap. of Wankaner. Lat. 22° 36′ N., long. 71° 2′ E.
Wanlockhead, par. and vil., Dumfriesshire, 8½ m. E. Sanquhar.
Wanna, petty state, Bombay. Area 24 sq. m.
Wannon River, Victoria, between cos. Dundas and Normanby.
Wanod, petty state, Bombay. Area 58 sq. m.
Wan River, Berar, trib. of the Purna.
Wansbeck, parl. div., Northumberland.
Wansbeck River, Northumberland, enters sea at Cambois.
Wanstead, tn. and par., Essex, 7 m. NE. London.
Wantage, tn., par., and tnshp., Berkshire, 9 m. SW. Abingdon.
Wanthali, tn., Bombay, Sorath div.
Wanzeleben, tn., Prussian Saxony, 10 m. SW. Magdeburg.
Wao, native state, Bombay. Area 380 sq. m.
Wao, tn., cap. of above. Lat. 24° 21′ 30″ N., long. 71° 30′ E.
Waori Dharwala, petty state, Bombay.
Waori Wachhani, petty state, Bombay.
Wapakoneta, vil., Ohio, cap. of Auglaize co., 59 m. N. Dayton.
Wapello, vil. and tnshp., Iowa, cap. of Louisa co., on Iowa R.
Wapping, par. and eccl. dist., in E. London and Tower Hamlets.
Wappinger's Falls, vil., New York, Dutchess co.
Wapsipinicon River, Iowa, trib. of the Mississippi.
Waragam, petty state, Bombay, India.
Warahi, native state, Bombay. Area 330 sq. m.
Warahi, tn., cap. of Warahi state. Lat. 23° 47′ N., long. 71° 29′ E.
Warangal, tn., Haidarabad, India. Lat. 17° 58′ N., long. 71° 29′ E.
Warangaon, tn., Bombay, Khandesh dist. Lat. 20° 57′ N., 75° 55′ E.
Warasdin, tn., Austrian Croatia, on R. Drave.
Waraseoni, tn., Balaghat dist., Cent. Provs., India.
Waratah, tn., New South Wales, co. Northumberland.
Waratah Bay, Victoria, in S. coast of co. Buln-Buln.
Warberg, spt., Sweden, on the Cattegat, 36 m. NW. Halmstad.
Warbleton, par. and vil., Sussex, 6 m. N. Hailsham.
Warblington, par. and vil., Hants, 1 m. from Havant.
Warboys, par. and vil., Huntingdonshire, 3½ m. SE. Ramsey.
Warburg, tn., Westphalia, 37 m. SSE. Minden.
Warburton, tnship., Victoria, co. Evelyn, 48 m. E. Melbourne.
Warburto Point, S. Australia, co. Daly, on Spencer Gulf.
Warden, par., tnshp., and vil., Northumberland, in S. of co.
Wardha, dist., Central Provs., India. Ar. 2428 sq. m.
Wardha, *tahsil*, Wardha dist. Area 803 sq. m.
Wardha River, Cent. Provs., India, trib. of the Godavari.

Ward Hunt, Cape, New Guinea, NE. point of British possessions.
Wardle, eccl. dist., Lancashire, adjoining Rochdale.
Wardleworth, tnshp., Lancashire, in Rochdale.
Ward's Island, New York, in East R. and New York city. 200 ac.
Ward's Point, S. Australia, co. Frome, on Spencer Gulf.
Wardsville, vil., Ontario, co. Middlesex, on R. Thames.
Ware, tn., and par., Herts, on R. Lea. Lat. 51° 50′ N.
Ware, vil. and tnshp., Massachusetts, Hampshire co., on Ware R.
Wareham, tn., Dorset, 15 m. E. Dorchester.
Warehouse Point, vil., Connecticut, Hartford co., on Connecticut R.
Waren, tn., Mecklenburg-Schwerin, 54 m. E. Schwerin.
Warendorf, tn., Westphalia, 16 m. E. Münster.
Warfield, par. and vil., Berkshire, near Wokingham.
Wargrave, par. and vil., Berkshire, on R. Thames, 2 m. N. Twyford.
Wari, chief tn., Sawantwari state, India. Lat. 15° 54′ N., 73° 51′ E.
Wari, vil., W. Africa, S. Nigeria.
Warialda, tnshp., New South Wales, co. Burnett, 380 m. N. Sydney.
Waringstown, vil., co. Down, 3 m. SE. Lurgan.
Warkworth, spt., par., and tnshp., Northumberland, on R. Coquet.
Warkworth, par. and vil., Northamptonshire, near Banbury.
Warkworth, tn., N. S. Wales, co. Northumberland, 135 m. N. Sydney.
Warkworth, tn., New Zealand, co. Rodney, 35 m. N. Auckland.
Warley, tnshp. and local gov. dist., W. Riding, Yorkshire.
Warley, Great, par. and vil., Essex, 3 m. S. Brentwood.
Warley Christchurch, Great, eccl. dist., Essex.
Warley Wigorn, tnshp., Worcestershire, partly in Oldbury.
Warlingham, par. and vil., Surrey, near E. Croydon.
Warmbrunn, tn., Prussian Silesia, 31 m. SW. Liegnitz.
Warminster, tn. and par., Wiltshire, on Salisbury Plain.
Warmley, eccl. dist. and vil., Gloucestershire.
Warnemünde, spt., Germany, 7 m. NNW. Rostock.
Warneton, tn., New South Wales, co. Dudley, 135 m. N. Sydney.
Warnham, par. and vil., Sussex, 2 m. NW. Horsham.
Warning, Mount, New South Wales, co. Rous. Alt. 3840 ft.
Warnoo Peak, mtn., S. Australia, in the Gawler Range.
Warnow River, Germany, falls into the Baltic at Warnemünde.
Warod, petty state, Jhalawar div., Bombay.
Warooka, tn., S. Australia, co. Fergusson, 102 m. W. Adelaide.
Warora, *tahsil,* Chanda dist., Cent. Provs., India.
Warora, *pargana,* Chanda dist., Cent. Provs., India.
Warora, hdqrs. tn., Warora *tahsil,* Cent. Provs., India.
Warpath River, Manitoba, falls into Lake Winnipeg.
Warracknabea, tnshp., Victoria, co. Borung, 243 m. NW. Melbourne.
Warramboo Lake, S. Australia, cos. Robinson and Musgrave.
Warrambool River, New South Wales, disappears in Narran Swamp.
Warranary, Mount, New South Wales, co. Mossgiel.
Warrandyte, tnshp., Victoria, co. Evelyn, 18½ m. E. Melbourne.
Warrego, dist., New South Wales, in N. centre.
Warrego, dist., Queensland, on border of New South Wales.
Warrego River, Queensland and New South Wales.
Warren, tn., New South Wales, 353 m. W. Sydney.
Warren, vil. and tnshp., Illinois, Jo Daviess co., 11 m. NW. Lena.
Warren, vil., Indiana, Huntingdon co., on Salmonie R.
Warren, vil., Maryland, Baltimore co., on Gunpowder R.
Warren, vil. and tnshp., Ohio, cap. Trumbull co., on Mahoning R
Warren, bor., Pennsylvania, cap. of Warren co., on Allegheny R.
Warren, vil. and tnshp., Rhode Island, co. and 4 m. NW. Bristol.
Warrenheip, tn., Victoria, co. Grant, 96 m. WNW. Melbourne.
Warrenpoint, spt. and par., co. Down, on Carlingford Lough.
Warren Range, mtns., Queensland, dist. S. Gregory.
Warrenshurg, vil., Illinois, Macon co., 24 m. SE. Lincoln.
Warrenshurg, tn. and tnshp., Missouri, cap. of Johnson co.
Warrenstown, barony, NE. King's co. Area 21,462 acres.
Warrenton, vil. and tnshp., Georgia, cap. of Warren co.
Warrenton, vil. and tnshp., N. Carolina, cap. of Warren co.
Warrenton, vil., Virginia, cap. of Fauquier co.
Warrington, bor., par., and tnshp., SW. Lancashire.
Warrington, vil., Florida, Escambia co., on Gulf of Mexico.
Warriston, dist., in N. suburbs of Edinburgh.
Warrnambool, spt., Victoria, co. Villiers, 170 m. SW. Melbourne.
Warrowolong, Mount, New South Wales, co. Northumberland.
Warsaw, gov., Russian Poland. Area 5622 sq. m.
Warsaw, cap. of above, former cap. of Poland. 52° 13′ N.
Warsaw, tn., Illinois, Hancock co., on Mississippi R.
Warsaw, city, Indiana, cap. of Kosciusko co., on Tippecanoe R.
Warsaw, vil. and tnshp., Kentucky, cap. of Gallatin co., on Ohio R.
Warsaw, vil., Missouri, cap. of Benton co., on Osage R.
Warsaw, vil., New York, cap. of Wyoming co., 17 m. SE. Attica.
Warshekh, tn., Africa, on Somal coast; belongs to Zanzibar.
Warsop, tn., par., and tnshp., Nottingham, on R. Medeu.
Warsora, petty state, Bombay, India.
Warta, tn., Russian Poland, on R. Warta.
Warta, River, Russian Poland, Posen, and Brandenburg.
Wartenhnrg, tn., E. Prussia, 60 m. S. Königsberg.
Warte River. *See* **Warta R.**
Warton, par., tnshp., and vil., N. Lancashire.
Wartrace Depôt, vil., Tennessee, Bedford co., 55 m. SE. Nashville.
Warwick, bor. and co. tn. of Warwickshire, on R. Avon.
Warwick, vil., Quebec, co. Athabasca, 101 m. NE. Montreal.
Warwick, tn., Queensland, co. Merivale, 100 m. SW. Brisbane.
Warwick, vil., Massachusetts, Franklin co., 7 m. NE. Franklin.
Warwick, vil. and tnshp., New York, Orange co., 63 m. SW. N. York.
Warwick, tn., Rhode Island, Kent co.
Warwickshire, co., England. Lat. 52° 16′ N., long. 1° 35′ W. Area 884 sq. m.
Waseca, vil., Minnesota, cap. of Waseca co., 15 m. W. Owatonna.
Wash, River, Lincolnshire, trib. of the Welland, near Stamford.
Wash, The, estuary of Ouse, Nen, Welland, Witham, Norfolk.
Washademoak River, New Brunswick, trib. of St. John R.
Washaw River, Manitoba, falls into Lake Winnipeg.
Washhnrn, vil., Illinois, Woodburn co., 16 m. NE. Washington.
Washermanpetta, suburb of Madras, India.
Washinghorough, par., tnshp., and vil., co. and 3 m. E. Lincoln.
Washington, state, U.S. 48° N., 120° W. 69,180 sq. m.
Washington, city, Dist. of Columbia, cap. of U.S.
Washington, vil., Arkansas, cap. of Hempstead co., 15 m. NE. Fulton.
Washington, vil., Georgia, cap. of Wilkes co., 18 m. N. Barnett.
Washington, vil., Idaho, Idaho co., 145 m. SE. Lewiston.
Washington, vil., tnshp., Illinois, Tazewell co., 143 m. SW. Chicago.
Washington, vil., Indiana, cap. of Daviess co., 19 m. E. Vincennes.
Washington, city and tnshp., Iowa, cap. of Washington co.
Washington, vil. and tnshp., Kansas, cap. of Washington co.
Washington, vil., tnshp., Kentucky, Mason co., 3 m. SW. Maysville.
Washington, vil., Louisiana, St. Landry par., on Bayou Teche.
Washington, tn., Missouri, Franklin co., on Missouri R.
Washington, bor. and tnshp., New Jersey, Warren co.
Washington, vil. and tnshp., N. Carolina, cap. of Beaufort co.
Washington, vil., Ohio, Guernsey co., 7 m. NE. Cambridge.
Washington, bor., Pennsylvania, cap. of Washington co.
Washington, vil., tnshp., Utah, Washington co., 6 m. NE. St. George.
Washington, Cape, Fiji, W. point of Kandavu Island.
Washington, Monnt, Maine. Lat. 44° 18′ N., long. 71° 18′ W.
Washington Borough, bor., Pennsylvania, Lancaster co.
Washington Court House, vil., Ohio, cap. of Fayette co.
Washington Heights, vil., Illinois, Cook co., 15 m. S. Chicago.
Washington Land, Arctic America. Lat. 80° N., long. 60° W.
Washingtonville, vil., New York, Orange co., on Otterkill Creek.
Washingtonville, vil., Ohio, Columbiana and Green cos.
Washita River. *See* **Ouachi a R.**
Washna, petty state, Bombay, India.
Wasiui, tn., Roumania, Moldavia, 40 m. S. Jassy.
Wasmes, vil., Belgium, Hainaut. Lat. 50° 25′ N., 3° 49′ E.
Waso, tn., Baroda, India. Lat. 22° 40′ N., long. 72° 48′ E.
Wasselnheim, tn., Alsace, 14 m. W. Strasburg.
Wasselonne. *See* **Wasselnheim.**
Wasserhurg, tn., Upper Bavaria, on the Inn, 31 m. E. Munich.
Wassuln, state, W. Africa, on the Upper Niger.
Wast Water, lake, Cumberland, 14 m. SW. Keswick.
Wasurna, one of the Dang states, India. *See* **Dangs.**
Wataga, vil., Illinois, Knox co., 8 m. NE. Galesburg.
Watagua River, N. Carolina and Tennessee, falls into Holston R.
Watchet, spt., Somersetshire, on the Bristol Channel.
Watcombe Bay, Isle of Wight, in SW. coast, 2½ m. S. Yarmouth.
Waterheach, par. and vil., Cambridgeshire, on R. Cam
Waterherg, dist., Transvaal colony, on Limpopo R.
Waterhury, city, Connecticut, New Haven co.
Water Crag, mtn., N. Riding, Yorkshire, 5 m. N. Muker. Alt. 2192 ft.
Water Cure, vil., Pennsylvania, Beaver co., 5 m. SE. Beaver.
Waterdown, vil., Ontario, co. Wentworth, 4 m. N. Hamilton.
Wateree River, S. Carolina, joins the Congaree to form the Santee.
Waterfoot, eccl. dist., Lancashire, 2½ m. SW. Bacup.
Waterford, co. Munster, Ireland. 52° 16′ N., 7° 5′ W.
Waterford, city, co. Waterford, on R. Suir.
Waterford, vil., New Brunswick, co. Kings, 8 m. from Sussex Stn.
Waterford, vil., Ontario, co. Norfolk, 12½ m. N. Hagersville.
Waterford, vil., tnshp., Michigan, Oakland co., 7 m. NW. Pontiac.
Waterford, vil., tnshp., New York, Saratoga co., 10 m. NE. Albany.
Waterford, bor. and tnshp., Pennsylvania, co. and 18 m. S. Erie.
Waterford, vil., Virginia, Loudoun co., 3 m. NE. Hamilton Station.
Waterford Harhour, Ireland, junction and estnary of Suir and Barrow.
Watergate Bay, Cornwall, on W. coast, 7 m. S. Trevose Head.
Waterhead, eccl. dist., Lancashire, adjoining Oldham.
Waterhouse Island, Tasmania, off N. coast of co. Dorset.
Waterhouses, eccl. dist. and vil., co. and 6 m. W. Durham.
Wateringhury par. and vil., Kent, 5 m. SW. Maidstone.
Waterloo, vil., Belgium. Lat. 59° 44′ N., long. 4° 24′ E. Battle 1815.
Waterloo, vil., Lanarkshire, 1 m. SE. Wishaw.
Waterloo, snb. of and 2½ m. from Sydney, New South Wales.
Waterloo, tnshp., S. Australia, co. Light, 74 m. N. Adelaide.
Waterloo, tn., Ontario, Waterloo co., 2 m. from Berlin.
Waterloo, tn., Quebec, cap. of Shefford co., 70 m. SE. Montreal.
Waterloo, vil. and tnshp., Illinois, cap. of Monroe co.
Waterloo, vil., Indiana, De Kalb co., 54 m. E. Elkhart.
Waterloo, city, Iowa, cap. of Black Hawk co., on Cedar R.
Waterloo, vil., Lonisiana, Pointe Coupée par., on the Mississippi.
Waterloo, vil. and tnshp., New York, cap. of Seneca co.
Waterloo, vil., tnshp., Wisconsin, Jefferson co., 14 m. from Watertown.
Waterloo Bay, S. Anstralia, co. Fergusson, off Investigator Strait.
Waterloo Bay, Victoria, co. Buln-Buln, in E. coast of Wilson Prom.
Waterloo Road, dist., Surrey, within Lambeth.
Waterloo-with-Seaforth, tn., Lancashire, on coast.
Water Plaets, inlet, Queensland, estnary of Mitchell R.
Waterssay Island, Onter Hebrides, Inverness-shire.
Waterside, vil., co. and 11½ m. SW. Ayr, on R. Doon.
Waterside, vil., Dumbartonshire, 2 m. SE. Kirkintilloch
Waterton River, Alberta, Canada, trib. of the Belly R.
Watertown, vil., Dakota, cap. of Codington co., 79 m. NW. Marshall.
Watertown, vil. and tnshp., Massachnsetts, Middlesex co.
Watertown, city, New York, cap. of Jefferson co.
Watertown, city, Wisconsin, Dodge and Jefferson cos.
Water Valley, vil., Mississippi, Yalabusha co., 29 m. NE. Grenada.
Waterville, vil. and tnshp., Kansas, Marshall co., on Little Blue R.
Waterville, vil. and tnshp., Maine, Kennebec co., on Kennebec R.
Waterville, vil., tnshp., Minnesota, Le Sueur co., 11 m. N. Waseca.
Waterville, vil., New Brunswick, co. Carlton, 9 m. from Woodstock.
Waterville, vil., Quebec, co. Compton, 111 m. SE. Montreal.
Waterville, vil., Nova Scotia, co. Kings, 9 m. from Kentville.
Watervliet, tnshp., New York, Albany co.
Watford, tn. and par., Herts, on R. Colne.
Watford, parl. div., Herts.
Watford, vil., Ontario, co. Lambton, 34 m. W. London.
Wathena, vil., Kansas, Doniphan co., 5 m. W. St. Joseph.
Wath-npon-Dearne, tn., par., and tnshp., W. Riding, Yorkshire.
Watkins, vil., New York, cap. of Schuyler co., on Seneca Lake.
Watling Island, one of the Bahamas, W. India.
Watling Street Roman road, from Kent into Wales and Scotland.
Watlington, tn. and par., co. and 15 m. SE. Oxford.
Watrap, tn., Madras, Tinnevelli dist. Lat. 9° 38′ N., long. 77° 41′ E.
Watseka, vil., Illinois, cap. of Iroquois co., on Iroquois R.
Watsessing, vil., New Jersey, Essex co., 3 m. from Newark.
Watson Taylor Lake, inlet, New South Wales, co. Macquarie.
Watsontown, bor., Pennsylvania, Northumberland co.
Watsonville, tn., Queensland, 8 m. NW. Herberton.
Watsonville, vil., California, Santa Cruz co., on Pajaro R.
Watten, par., Caithness, 7½ m. NW. Wick.
Watten, Loch, Caithness, Watten par., near Achingale.
Wattenscheidt, tn., Westphalia, 41 m. W. Arnsburg.
Watton, tn. and par., Norfolk, on R. Wissey, 12 m. N. Thetford.
Wattrelos, vil., France, dep. Nord, 9 m. NE. Lille.
Wattwyi, vil., Switzerland, canton and 17 m. SW. St. Gall.
Watzmann, Mount, Germany. Lat. 47° 34′ N., long. 12° 55′ E.
Waukaringa, tn., S. Australia, co. Lytton, 225 m. N. Adelaide.
Waukegan, city, tnshp., Illinois, cap. of Lake co., on L. Michigan.
Waukesha, vil. and tnshp., Wisconsin, cap. of Waukesha co.
Waukon, vil., Iowa, cap. of Allamakee co., on Paint Creek.
Waupaca, vil. and tnshp., Wisconsin, cap. of Waupaca co.
Waupaca River, Wisconsin, trib. of the Wolf R., Waupaca co.
Waupun, vil., Wisconsin, Dodge and Fond du Lac cos.
Wauraltee Island, S. Anstralia, in Spencer Gulf, off Port Victoria.
Waurn Ponds, post stn., Victoria, co. Grant, 51 m. SW. Melbourne.
Wausan, city and tnshp., Wisconsin, Marathon co., on Wisconsin R.
Wauseon, vil., Ohio, Fulton co., 21 m. E. Bryan.
Wauwatosa, vil. and tnshp., Wisconsin, Milwaukee co.
Waveland, vil., Indiana, Montgomery co., 16 m. SW. Crawfordsville.
Waveney River, Norfolk and Suffolk, trib. of the Yare.
Waverley, suburb, 4 m. E. Sydney, New South Wales.
Waverley, tn., New Zealand, co. Patea, 33 m. from Wanganui.
Waverley, vil., Nova Scotia, co. and 16 m. N. Halifax.
Waverly, vil. and tnshp., Illinois, Morgan co., 30 m. SW. Springfield.
Waverly, vil., Iowa, Bremer co., 19 m. NW. Waterloo.
Waverly, vil., Maryland, co. and 2 m. N. Baltimore.
Waverly, vil., Missouri, Lafayette co., 20 m. E. Lexington.
Waverly, vil., New York, Tioga co., on Cayuga Creek.
Waverly, vil., Ohio, cap. of Pike co., 29 m. N. Portsmouth.
Waverly, vil., Tennessee, cap. Humphreys co., 40 m. E. Huntingdon.
Wavertree, tn. and tnshp., Lancashire, partly in Liverpool.
Wavre, tn., Belgium, Brabant, 15 m. NW. Louvain.
Wawanya, spt., Morvi state, India. Lat. 23° N., long. 70° 43′ E.
Waxahachie, vil., Texas, cap. of Ellis co., 28 m. S. Dallas.
Waxhaw Creek, North Carolina, trib. of the Catawba R.
Waxholm, tn., Sweden, 15 m. from Stockholm.
Way Cross, vil. and tnshp., Georgia, cap. of Ware co.
Wayland, vil. and tnshp., Massachnsetts, Middlesex co.
Wayland, vil., tnshp., Michigan, Allegan co., 28 m. N. Kalamazoo.
Wayland Depôt, vil., New York, Steuben co., 46 m. NW. Corning.
Waymart, bor., Pennsylvania, Wayne co., 8 m. W. Honesdale.
Wayne, vil., Michigan, Wayne co., 12 m. E. Ypsilanti.
Wayneshorough, vil., Georgia, cap. of Burke co.
Wayneshorough, bor., Pennsylvania, Franklin co.
Wayneshurg, vil., Ohio, Stark co., on Sandy Creek.
Waynesville, vil. and tnshp., Illinois, De Witt co., on Kickapoo R.
Waynesville, vil. and tnshp., Ohio, Warren co., on Little Miami R.
Waynetown, vil., Indiana, Montgomery co., 54 m. NW. Indianapolis.
Wazirahad, *tahsil,* Gujranwala dist., Punjab. Area 455 sq. m.
Waziri Lag, dist., Kangra dist., Punjab. Area 178 sq. m.
Waziri Parol, dist., Kangra dist., Punjab. Area 496 sq. m.
Waziri Rupi, dist., Kangra dist., Punjab. Area 677 sq. m.
Weald, South, par., tnshp., and vil., Essex, 1½ m. W. Brentwood.
Weald, The, tract, Kent and Sussex. Remains of Saxon forest.
Weald Bassett, North, par. and vil., Essex, 2¾ m. NE. Epping.
Wealdstone, eccl. dist., Middlesex, near Harrow.
Wear, River, Durham, falls into North Sea at Sunderland.
Weardale St. John, eccl. dist. and vil., Durham, 7 m. W. Stanhope.
Weaste, eccl. dist., Lancashire, Eccles par.
Weatherly, bor., Pennsylvania, Carbon co., 16 m. N. Mauch Chunk
Weather Point, New Zealand, on W. coast of Stewart Island.
Weaverham, par., tnshp., and vil., Cheshire, 3 m. W. Northwich.
Weaver Hills, Staffordshire, between Ramsor and Blore.
Weaver River, Cheshire, trib. of the Mersey, 2½ m. below Runcorn.
Wehh City, vil., Arkansas, Franklin co., on Arkansas R.
Wehherville, vil., Michigan, Ingham co., 19 m. SE. Lansing.
Wcheck Harhour, Labrador. Lat. 55° N., long. 58° W.
Weher River, Utah, falls into the Great Salt Lake.
Wehheath, tnshp., Worcestershire, partly in Redditch.
Wehi River, Africa, falls into Indian Ocean at Magadoxo.
Wehster, vil. and tnshp., Massachusetts, co. and 16 m. S. Worcester.
Wehster, vil., Pennsylvania, Westmoreland co., 18 m. SW. Greensburg.
Wehster City, vil., Iowa, cap. of Hamilton co., on Boone R.
Wedderhurn, tnshp., Victoria, co. Gladstone.
Wedel, tn., Schleswig-Holstein, 6 m. SSW. Pinneberg.
Wedge, Mount, Tasmania, co. Arthur.
Wedge, The, island, S. Australia, one of the Gambier group.
Wedge Hill, S. Australia, co. Musgrave, 15 m. E. Lake Newland.
Wedmore, par. and vil., Somersetshire, 4½ m. S. Axbridge.
Wedneshnry, bor. and par., Staffordshire, 8 m. NW. Birmingham.
Wednesfield, tn. and tnshp., Staffordshire, 2 m. NE. Wolverhampton
Weedon Beck, par. and vil., Northamptonshire, 4 m. SE. Daventry.
Weedsport, vil., New York, Caynga co., 10 m. N. Auburn.
Weeke, place, Hants, partly in Winchester.
Weekeroo Hill, S. Anstralia, co. Lytton.
Weel, The, broad part of R. Tees, Durham, near Caldron Snout.
Weenen, tn., Natal, on Bushman R., 70 m. NE. Pietermaritzburg.
Weener, spt., Hanover, 21 m. S. Aurich.
Weerdt, tn., Netherlands, 12 m. W. Roermond.
Weerselo, tn., Netherlands, Overyssel, 7 m. E. Almelo.
Wee Waa, tnshp., New South Wales, 337 m. NW. Sydney.
Wee Wee Rup. *See* **Gunhower.**
Wegelehen, tn., Prussian Saxony, 27 m. SW. Magdeburg.
Wehlau, tn., Prussia, 27 m. E. Königsberg.
Wehlheiden, tn., Hessen-Nassau, gov. of Cassel.
Wei, city, China, prov. Shan Tung. Lat. 36° 40′ N.
Weichsel, vil., Austrian Silesia, on R. Vistula.
Welchselhurg, tn., Carniola, 16 m. SE. Laybach.
Weichselmünde, tn., W. Prussia, on arm of R. Vistula and Baltic Sea.
Weida, tn., Saxe-Weimar, 14 m. E. Nenstadt an der Orla.
Weiden, tn., Bavaria, 32 m. SE. Baireuth.
Weighton, Market. *See* **Market Weighton.**
Wei-hai-wai, tn. in N. of Shantung prov., China.
Weilagitala Islands, Fiji, 20 m. E. Nanuku.
Weilhach, watering-place, Nassau, E. of Wiesbaden.
Weimar, city, cap. of Saxe-Weimar, on R. Ilm.
Weimar, vil., Texas, Colorado co., 102 m. W. Houston.
Weingarten, vil., Baden, 7 m. E. Carlsruhe.
Weinheim, tn., Baden, 10 m. NE. Mannheim.
Wei-Hsien. *See* **Wei.**
Weipert, tn., Bohemia, near Saxony. Lat. 50° 30′ N., long. 13° 1′ E
Weir, The, eccl. dist., Gloucestershire, within Bristol.
Weissenhurg, tn., Bavaria, 27 m. SE. Ansbach.
Weissenhurg, tn., Alsace, 34 m. N. Strasburg.
Weissenfels, tn., Prussian Saxony. Lat. 51° 12′ N.
Welsskirchen, tn., Hungary, 53 m. SSE. Temesvar.
Weisskirchen, tn., Moravia, 22 m. E. Olmütz.
We-la-taung, vil., Lower Burma, Akyab dist.
Weld, Monnt, Tasmania, co. Buckingham.
Weldon, vil. and tnshp., N. Carolina, Halifax co., on Roanoke R.
Weldon River, Iowa and Missouri, joins a fork of Grand R.
Welland, tn., Ontario, cap. of Welland co., on Welland R.
Welland Canal, Canada, between Lakes Ontario and Erie.
Welland River, Northamptonshire, to the Wash, 70 m. long.
Welland River, Ontario, Lincoln co., trib. of the Niagara.
Welle Island, D'Entrecasteaux Archipelago, SE. of Fergusson I.
Welle Makua River, Africa, trib. of the Congo.
Wellesley Islands, Queensland, in Gulf of Carpentaria.
Wellesley Province. *See* **Province Wellesley.**
Wellinghorongh, tn. and par., Northamptonshire.
Wellingrove, tnshp., New South Wales, co. Gough, 385 m. N. Sydney.
Wellington, tn. and par., Shropshire, 10 m. E. Shrewsbury.
Wellington, tn. and par., Somersetshire, 8 m. SW. Taunton.
Wellington, eccl. dist., Staffordshire, Stoke-upon-Trent par.
Wellington, parl. div., Shropshire.
Wellington, city, cap. of New Zealand. Lat. 41° 16′ S.
Wellington, prov. dist., New Zealand. Area 7,200,000 ac.
Wellington, dist., New South Wales, in NE. of colony. 16,695 sq. m.
Wellington, tn., New S. Wales, co. Wellington, 248 m. NW. Sydney.
Wellington, tnshp., S. Australia, co. Sturt, 65 m. SE. Adelaide.
Wellington, vil., Ontario, co. Prince Edward, 11 m. SW. Picton.
Wellington, vil. and tnshp., Kansas, cap. of Sumner co.
Wellington, vil. and tnshp., Ohio, Lorain co., 37 m. from Cleveland.
Wellington, vil., Cape Colony, Paarl div., 45 m. from the Cape.
Wellington, sanitarium, Nilgiri dist., Madras. Alt. 6100 ft.
Wellington, Mount, Victoria, co. Tanjil.
Wellington Hills, N. Ter., S. Australia, E. of Van Diemen Gulf.
Wellington Island, Patagonia. Lat. 47° 30′ S.
Wellington Lake, Victoria, communicates with Lake Tanjil.
Wellington Square, Ontario. *See* **Burlington.**
Wellow, par. and vil., Somersetshire, 4½ m. S. Bath.
Wells, spt., Norfolk, near Holkham Bay. Lat. 52° 58′ N., 0° 50′ E.
Wells, bor., Somersetshire, 6 m. NE. Glastonbury. Lat. 51° 12′ N.
Wells, parl. div., Somersetshire.
Wells, vil. and tnshp., Maine, York co., 14 m. SW. Biddeford.
Wells, vil., Minnesota, Faribault co., 40 m. SE. Mankato.
Wellsborough, bor., Pennsylvania, cap. of Tioga co.
Wellshurg, vil., New York, Chemung co., on Chemung R.
Wells-next-the-Sea. *See* **Wells,** Norfolk.
Wells River, Vermont, trib. of the Connecticut R.
Wellston, vil., Ohio, Jackson co., 35 m. SE. Chillicothe.
Wellsville, vil., Missouri, Montgomery co., 56 m. SE. Moberly.
Wellsville, vil. and tnshp., New York, Alleghany co., on Genesee R.
Wellsvllle, vil., Ohio, Columbiana co., on the Ohio R.
Wellsville, vil., Utah, Cache co., 15 m. NE. Corinne Station.
Wellwood Colliery, vil., Fifeshire, Dunfermline par.
Weiney, par. and vil., Cambridgeshire and Norfolk.
Wels, tn., Upper Austria, 16 m. SW. Lintz.
Welsh Frankton, eccl. dist. and vil., Shropshire, 3 m. SW. Ellesmere
Welshpool, bor., Montgomeryshire. Lat. 52° 40′ N., long. 3° 8′ W.
Weltur, vil., Nagpnr dist., Central Provs., India.
Welwyn, par. and vil., Herts, 4 m. N. Hatfield.
Wem, tn. and par., Shropshire, 10½ m. N. Shrewsbury.
Wemhdon, par. and vil., Somersetshire, partly in Bridgwater.
Wemhley, eccl. dist., Middlesex, 2½ m. SE. Harrow.
Wemyss, par., Fifeshire, on the Firth of Forth. Area 4732 acres.
Wemyss, East, vil., Fifeshire, 1 m. SW. Buckhaven.
Wemyss, West, tn. and par., Fifeshire, on Firth of Forth.
Wemyss Bay, watering-place, Renfrewshire, 8 m. SW. Greenock.
Wen-chu, spt., China, prov. Che-Kiang, free for foreign trade.
Wendel, tn., Rhenish Prussia, 29 m. SE. Treves, on the Blies.
Wendover, tn. and par., Bucks, 5 m. SE. Aylesbnry.
Wendron, par., tnshp., and vil., Cornwall, near Helston.
Wener, Lake, Sweden. Area 2150 sq. m. Lat. 59° N., long. 13° 30′ E.
Wenershorg, tn., Sweden, cap. of Elfsborg. Lat. 58° 30′ N., 12° 30′ E.
Wenham, vil. and tnshp., Massachusetts, Essex co.
Wenlock, bor., Shropshire, 14 m. SE. Shrewsbury.
Wenner, Lake. *See* **Wener.**
Wenona, vil., Illinois, Marshall co., 109 m. SW. Chicago.
Wensley, par., tnshp., and vil., N. Riding, Yorkshire.
Wensleydale, tn., Victoria, co. Polwarth, 78 m. SW. Melbourne.
Wensum River, Norfolk, trib. of the Yare at Norwich.
Wente River, W. Riding, Yorkshire, trib. of the Don.
Wentworth, tnshp. and vil., W. Riding, Yorks, near Rotherham.
Wentworth, tn., New South Wales, co. Wentworth, 500 m. W. Sydney
Wentworth River, Victoria, co. Dargo.

Wentzville, vil., Missouri, St. Charles co., 45 m. W. St. Louis.
Wenvoe, tn., Tasmania, co. Devon.
Weobly, tn. and par., Herefordshire, 3 m. N. Moorhampton.
Weppener, tn., Orange River Col., 65 m. SE. Bloemfontein.
Werdan, tn., Saxony, 5 m. W. Zwickau, on R. Pleisse.
Werden, tn., Rhenish Prussia, 16 m. NE. Düsseldorf.
Werder, tn., Prussia, 5 m. W. Potsdam, on R. Havel.
Werl, tn., Westphalia, Arnsberg, 9 m. W. Soest.
Wermelskirchen, vil., Rhenish Prussia, W. of Düsseldorf.
Wermland. *See* **Carlstad.**
Werneth, tnshp., Cheshire, partly in Hyde, 4 m. NE. Stockport.
Werni, vil., Muttra dist., NW. Provs., India.
Wernigerode, tn., Prussian Saxony, in the Harz Mountains.
Werra River, Germany, joins the Fulda to form the Weser.
Werribeck River, Victoria, between cos. Grant and Bourke.
Werribee, vil., Victoria, cos. Grant and Bourke.
Wertach River, Bavaria, trib. of the Lech, near Augsburg.
Wertheim, tn., Baden, 20 m. W. Würzburg.
Wesel, tn., Prussia, at junction of Lippe and Rhine.
Weser River, Germany, falls into North Sea. Length 270 miles. Lat. 53° 30′ N.
Wessel, Cape, N. Territory, S. Australia, N. point of Wessel Island.
Wessel Island, N. Territory, S. Australia, off Buckingham Bay.
Wesson, vil., Mississippi, Copiah co., 45 m. SW. Jackson.
West Alexandria, vil., Ohio, Preble co., on Twin Creek.
West Barns, vil., Haddingtonshire, 2 m. W. Dunbar.
West Bay, S. Australia, in W. coast of Kangaroo Island.
West Bay City, vil., Michigan, Bay co., on Saginaw R.
West Belleville, vil., Illinois, St. Clair co., on Richland Creek.
West Bend, vil. and tnshp., Wisconsin, cap. of Washington co.
West Berkley, vil., California, cap. of Alameda co.
Westborough, vil. and tnshp., Massachusetts, Ontario co.
West Botany, tnshp., New South Wales, co. Cumberland.
Westbourne, par. and vil., Sussex, 2¾ m. from Havant.
Westbourne Park, dist., Middlesex, in W. London.
West Boylston, vil. and tnshp., Massachusetts, Worcester co.
West Branch, set., New Brunswick, co. Kent, 16 m. from Weldford.
West Branch River John, vil., Nova Scotia, co. and 24 m. from Picton.
West Bridgewater, bor., Pennsylvania, Beaver co., on Beaver R.
West Brompton, dist., Middlesex, Kensington par.
West Bromwich, bor. and par., Staffordshire.
Westbrook, hamlet and tnshp., Maine, Cumberland co.
West Brooklyn, vil., Illinois, Lee co., 47 m. W. Chicago.
West Brownsville, bor., Pennsylvania, Washington co.
Westbury, tn. and par., Wiltshire, 4½ m. S. Trowbridge.
Westbury, par., tnshp., and vil., Shropshire, 13 m. from Shrewsbury.
Westbury, parl. div., Wiltshire.
Westbury, tnshp., Tasmania, cos. Westmorland and Durham.
Westbury-on-Severn, par. and vil., co. and 8 m. SW. Gloucester.
Westbury-on-Trym, par. and vil., Gloucestershire, mostly in Bristol.
West Calder, tn. and par., co. and 15¾ m. SW. Edinburgh.
West Canada Creek, New York, trib. of the Mohawk R.
West Cape, New Zealand, on coast of co. Fiord.
West Cape, S. Australia, W. point of Yorke's Peninsula.
West Carthage, vil., New York, Jefferson co., on Black R.
West Chazy, vil., New York, Clinton co., 10 m. N. Plattsburg.
West Chester, bor., Pennsylvania, cap. of Chester co.
West Columbia, vil., W. Virginia, Mason co., on Ohio R.
Westcott, eccl. dist., Surrey, on W. side of Dorking.
West Cowes, local gov. dist., Isle of Wight, Northwood par.
West Creek, vil., New Jersey, Ocean co., 30 m. S. Toms River.
West Decorah, vil., Iowa, Winneshiek co.
West Derby, par., local gov. dist., within Liverpool.
West Derby, parl. div. of Liverpool, Lancashire.
West Eaton, vil., New York, Madison co., 3 m. W. Eaton Station.
West Elizabeth, bor., Pennsylvania, Allegheny co.
West End, eccl. dist., Hants, on NE. side of Southampton.
West End, vil., Georgia, Fulton co.
Westeras, tn., Sweden, cap. of Westmanland. Lat. 59° 40′ N.
Westerbotten, län, Sweden. Lat. 65° 20′ N., long. 18° E.
Westerham, tn. and par., Kent, 5 m. W. Sevenoaks.
Westerleigh, par. and vil., Gloucestershire, near Chipping Sodbury.
Westerly, vil. and tnshp., Rhode Island, Washington co.
Western Australia, state, Australian Commonwealth. Area 975,876 sq. m.
Western Dwars. *See* **Dwars, Western.**
Western Isles. *See* **Hebrides** and **Azores.**
Westernorrland. *See* **Hernösand.**
Western Port, natural harbour, Victoria, co. Mornington.
Western Port, vil., Maryland, Alleghany co.
Western River, Queensland, dist. N. Gregory.
Western River, S. Australia, Kangaroo Island.
Western Town, eccl. dist., Northumberland.
Westervik, spt., Sweden, 75 m. N. Kalmar.
Westerville, vil., Ohio, Franklin co., 12 m. NE. Columbus.
West Exe, eccl. dist., Devonshire, Tiverton par.
West Falkland Island, S. America. Lat. 51° 40′ S., long. 60° W.
West Farnham, tn., Quebec, Missisquoi co., 31 m. from Montreal.
Westfield, par. and vil., Sussex, 4 m. E. Battle.
Westfield, tn., Massachusetts, Hampden co., on Westfield R.
Westfield, bor. and tnshp., Pennsylvania, Tioga co.
Westfield River, Massachusetts, trib. of the Connecticut R.
West Flanders, prov., Belgium, on North Sea.
West Fiord, channel, between Norway and the Lofoden Islands.
West Fort Ann, vil., New York, Washington co., 6 m. W. Fort Ann.
Westgate, eccl. dist., Kent, Margate par.
Westgate, tnshp., Northumberland, on R. Tyne.
Westgate Common, eccl. dist., W. Riding, Yorkshire, near Wakefield.
Westgate-on-Sea, vil., Kent, 2 m. SW. Margate.
West Grafton, vil., W. Virginia, Taylor co.
West Grove, set., Ontario, 23 m. from Parry Sound.
West Hackney, eccl. dist., Hackney, Middlesex.
West Ham, bor., par., and local gov. dist., Essex, on R. Thames.
West Hampton, vil., New York, Suffolk co., 25 m. SW. Sag Harbour.
West Hanover, vil. and tnshp., Pennsylvania, Dauphin co.
West Hartlepool, tn., Durham, within Hartlepool.
Westhoughton, tn. and tnshp., Lancashire, 5 m. W. Wigan.
West Houghton, parl. div., SE. Lancashire.
West Huntley, set., Ontario, co. Carleton, 8 m. from Almonte.
West Hurley, vil., New York, Ulster co., 9 m. from Rondout.
West Indies, islands, between Florida and Venezuela. Lat. 20° N.
West Jefferson, vil., Ohio, Madison co., 15 m. SW. Columbus.
West Kirby, par., tnshp., and vil., Cheshire, 9 m. SW. Birkenhead.
Westland, prov. dist., New Zealand. Area 3,045,700 ac.
West Las Animas, vil., Colorado, Bent co., 5 m. W. Las Animas.
West Lebanon, vil., Indiana, Warren co., 30 m. SW. Lafayette.
Westleigh, tnshp., Lancashire, within Leigh.
West Liberty, vil., Iowa, Muscatine co., 37 m. SE. Cedar Rapids.
West Liberty, vil., Ohio, Logan co., on Mad R.
West Liberty, bor., Pennsylvania, Alleghany co.
West Lindsey, parl. div., Lincolnshire.
West Lothian. *See* **Linlithgowshire.**
Westmanland, län, Sweden. Lat. 59° 50′ N. 2631 sq. m.
Westmanna Islands, off coast of Iceland. Lat. 63° 20′ N.
Westmeath, co. Leinster, Ireland. Area 453,453 acres.
West Middlesex, bor., Pennsylvania, co. and 12 m. W. Mercer.
Westminster, city, Middlesex, in W. London.
Westminster, div., Middlesex. Area 2539 acres.
Westminster, tn., Maryland, cap. of Carroll co.
Westminster, New, city, and former cap., Brit. Columbia, on Fraser R.
Westminster Abbey, Monnt. *See* **Leach, Monnt.**
Westmoreland, vil. and tnshp., New York, Oneida co.
Westmorland, co., England. Lat. 54° 44′ N. 783 sq. m.
West New Brighton, vil., New York, Richmond co.
West Newbury, vil. and tnshp., Massachusetts, Essex co.
West Newton, bor., Pennsylvania, Westmoreland co.
Westoe, tnshp., Durham, within South Shields.
Weston, tnshp. and vil., Cheshire, Runcorn par.
Weston, vil. and tnshp., Somersetshire, 2 m. from Bath.
Weston, vil., Ontario, co. York, on R. Humber, 8½ m. NW. Toronto.
Weston, vil. and tnshp., Missouri, Platte co., on the Missouri R.
Weston, vil. and tnshp., Ohio, Wood co., 45 m. N. Lima.
Weston, vil. and tnshp., Oregon, Umatilla co., 20 m. SE. Walla Walla.
Weston, vil., W. Virginia, cap. of Lewis co., 25 m. S. Clarksburg.
Weston Point, vil., Cheshire, 2 m. SW. Runcorn.
Weston's Mills, vil., New York, Cattaraugus co., on Alleghany R.
Weston-super-Mare, spt. and par., Somerset, on Bristol Channel.
Westover, vil., Maryland, Somerset co., 18 m. SW. Salisbury.
West Penn, vil. and tnshp., Pennsylvania, Schuylkill co.
Westphalia, prov., Prussia. 51° 40′ N., 8° E. 7800 sq. m.
West Point, W. extremity of Tasmania, co. Wellington.
West Point, vil., Georgia, Troup co., on Chattahoochee R.
West Point, vil. and tnshp., Iowa, Lee co., 11 m. NW. Fort Madison.
West Point, vil. and tnshp., Kentucky, Hardin co., on Ohio R.
West Point, vil., Mississippi, cap. of Clay co., 97 m. N. Meridian.
West Point, vil. and tnshp., Nebraska, cap. of Cuming co.
West Point, vil., N. York, Orange co., on Hudson R. Military school.
West Point, vil., Virginia, King William co., 38 m. E. Richmond.
Westport, spt. and tnshp., co. Mayo, 11 m. SW. Castlebar.
Westport, bor., New Zealand, co. Buller, 145 m. from Nelson.
Westport, vil., Ontario, co. Leeds, 18 m. from Perth.
Westport, city, tnshp., Missouri, Jackson co., 3 m. S. Kansas City.
Westport, vil. and tnshp., New York, Essex co., on L. Champlain.
Westport St. Mary, par., Wilts, on W. side of Malmesbury.
West Prussia, prov., Prussia, on Baltic Sea.
West Quarter, vil., Lanarkshire, 2 m. NE. Strathaven.
West Randolph, vil., Vermont, Orange co., 30 m. S. Montpelier.
Westray and Papa Westray, par., Orkney. Area 13,585 acres.
Westray Island, Orkney, on Westray Firth, 23 m. N. Kirkwall.
West River, set., Nova Scotia, co. Antigonish.
West River, Vermont, trib. of the Connecticut R., Windham co.
West Rocks, shoal, off coast of Essex, 5 m. E. The Naze.
West Rutland, vil., Vermont, co. and 4 m. W. Rutland.
West Salamanca, vil., New York, Cattaraugus co., 1 m. W. Salamanca.
West Salem, vil., Ohio, Wayne co., 31 m. E. Mansfield.
West Salem, vil., Wisconsin, La Crosse co., 13 m. E. La Crosse.
West Side, vil. and tnshp., Iowa, Crawford co., 15 m. NE. Dennison.
West Springfield, vil. and tnshp., Massachusetts, Hampden co.
West Stockbridge, vil. and tnshp., Massachusetts, Berkshire co.
West Stockholm, vil., New York, St. Lawrence co., on St. Regis R.
West Stratford, vil., Connecticut, 2 m. NE. Bridgeport.
West Toledo, vil., Ohio, Lucas co., 3 m. NW. Toledo.
West Town, eccl. dist., W. Riding, Yorks, on W. side of Dewsbury.
West Toxteth, parl. div. of Liverpool.
West Troy, tn., New York, Albany co., on Hudson R.
West Union, tn. and tnshp., Iowa, cap. of Fayette co.
West Union, vil., Ohio, cap. of Adams co., 9 m. N. of Ohio R.
West Unity, vil., Ohio, Williams co., 9 m. from Stryker Station.
Westville, vil., Indiana, La Porte co., 12 m. S. Michigan City.
West Virginia, state, U.S. 39° N., 80° W. 24,780 sq. m.
Westward, par. and vil., Cumberland, 3½ m. SE. Wigton.
Westward Ho, vil., Devon, on Bideford Bay.
West Waterford, vil., New York, Saratoga co.
West Wheeling, vil., Ohio, Belmont co., on the Ohio R.
West Willow, vil., Pennsylvania, Lancaster co.
West Winfield, vil., New York, Herkimer co., 21 m. S. Utica.
Westwood, tn., Queensland, 30 m. SW. Rockhampton.
West Worthing, vil. and local gov. dist., Sussex.
Wetheral, par. and vil., Cumberland, on R. Eden.
Wetherby, tn. and tnshp., W. Riding, Yorkshire, on R. Wharfe.
Wetheringsett-cum-Brockford, par., Sussex, SW. of Eye.
Wetherlam Mountain, Lancashire, 2½ m. NW. Coniston. Alt. 2502 ft.
Wethersfield, par. and vil., Essex, near Braintree.
Wetlin, tn., Prussian Saxony, 20 m. N. Schwarzburg
Wetter, Lake, Sweden, 25 m. SE. Lake Wener. Area 3800 sq. m.
Wetteren, tn., Belgium, E. Flanders.
Wetterhorn, peak, Bernese Oberland, Switzerland. Alt. 12,165 ft.
Wetter Island, Malay Archipelago. Lat. 8° 5′ S., long. 126° 12′ E.
Wetumpka, vil., Alabama, cap. of Elmore co., on Coosa R.
Wetzlar, tn., Rhenish Prussia, on R. Lahn.
Wexford, co., Leinster, Ireland. Area 576,588 acres.
Wexford, spt., cap. of co. Wexford, on R. Slancy.
Wexiö, tn., Sweden, cap. of Kronoborg län, on Lake Sodre.
Wey, River, Hants and Surrey, trib. of the Thames.
Weyanwega, vil. and tnshp., Wisconsin, Waupaca co.
Weybridge, par. and vil., Surrey, at junction of Wey and Thames.
Weymouth, vil. and tnshp., Massachusetts, Norfolk co.
Weymouth, spt., Nova Scotia, co. Digby, on St. Mary's Bay.
Weymouth, Cape, Queensland, on S. side of Weymouth Bay.
Weymouth and Melcombe Regis, spt., Dorset.
Weymouth Bay, Dorset, 7½ m. S. Dorchester.
Weymouth Bay, Queensland, in E. coast of dist. Cook.
Whaingaroah Harbour, New Zealand, in coast of co. Raglan.
Whakamarama Range, mtns., New Zealand, co. Collingwood.
Whakatane, dist., New Zealand, co. Whakatane.
Whakatane River, New Zealand, falls into Bay of Plenty.
Whalan River, New South Wales, cos. Stapylton and Benarba.
Whale Head, Tasmania, SE. point of South Cape.
Whale Island, New Zealand, in Bay of Plenty.
Whale River, Great, Labrador. Lat. 55° 30′ N., long. 77° 30′ W.
Whale's Back, isl., New Hampshire. Lat. 43° 3′ N., long. 70° 41′ W.
Whalley, par., tnshp., and vil., Yorkshire and Lancashire.
Whalley Range, eccl. dist., Lancashire, S. of Manchester.
Whalsay and Skerries, par., Shetland, including Whalsay I.
Whaleay Island, Shetland, 14 m. NE. Lerwick.
Whangamata River, New Zealand, waters co. Thames.
Whangaparoa Bay, New Zealand, in E. coast of co. Rodney.
Whangapi River, New Zealand, co. Hokianga.
Whangarei, tn., New Zealand, co. Whangarei, 80 m. from Auckland.
Whangarei Heads, port of entry, New Zealand, co. Whangarei.
Whangaroa, tn., New Zealand, co. Whangaroa, 150 m. NW. Auckland.
Whang Hai. *See* **Yellow Sea.**
Whang Ho. *See* **Hoang Ho.**
Whaplode, par. and vil., Lincolnshire, 2¼ m. W. Holbeach.
Whareama River, New Zealand, co. Wairapara North.
Wharf Bank, North, shoal, Lancashire, in mouth of R. Wye.
Wharfe River, W. Riding, Yorkshire, trib. of the Ouse.
Wharncliffe, vil., W. Riding, Yorkshire, 6 m. NW. Sheffield.
Wharton, tnshp., Cheshire, near R. Weaver.
What Cheer, vil., Iowa, Keokuk co., 76 m. W. Muscatine.
Wheathametead, par. and vil., Herts, 5 m. NE. St. Albans.
Wheatland, vil., Quebec, co. Drummond, 14½ m. from Melbourne.
Wheatland, vil., California, Yuba co., 13 m. S. Marysville.
Wheatland, vil., Iowa, Clinton co., 31 m. NW. Davenport.
Wheatland, bor., Pennsylvania, Mercer co., 14 m. W. Mercer.
Wheatly River, vil., Prince Edward Island, Queen's co.
Wheaton, vil., Illinois, cap. of Du Page co., 25 m. W. Chicago.
Wheelersburg, vil., Ohio, Scioto co., near the Mississippi.
Wheeling, city, W. Virginia, cap. of state and of Ohio co.
Wheelock, eccl. dist., tnshp., and vil., Cheshire, on Wheelock R.
Wheelock River, Cheshire, trib. of the Dane.
Wheelton, tnshp., Lancashire, 3 m. from Chorley.
Wheery, par., King's co., on R. Brosna. Area 17,556 acres.
Whernside, mtn., W. Riding, Yorks, 7 m. NE. Ingleton. Alt. 2414 ft.
Whernside, Great, mtn., W. Riding, Yorkshire, 3 m. NE. Kettlewell.
Whernside, Little, mtn., W. Riding, Yorkshire, 5 m. NE. Kettlewell.
Whetstone, par. and vil., Leicestershire, 2½ m. from Countesthorpe.
Whetstone, eccl. dist. and vil., Middlesex, 2 m. SE. Barnet.
Whickham, tn. and par., Durham, 3½ m. SW. Gateshead.
Whidbey Point, S. Australia, on coast of Eyre's Peninsula.
Whidbey's Island, S. Australia, S. of Avoid Bay.
Whiddy Island, co. Cork, in Bantry Bay.
Whiffler, tn., Lanarkshire, 1 m. SE. Coatbridge.
Whippany, vil., New Jersey. Morris co., 3½ m. E. Morristown.
Whippingham, par. and vil., Isle of Wight, 4 m. from Newport
Whippie, Lake, Minnesota, Pope co. Area 36 sq. m.
Whistler, vil. and tnshp., Alabama, co. and 5 m. NW. Mobile.
Whistley-in-Hurst, tnshp., Berks, 3 m. from Wokingham.
Whiston, tnshp., Lancashire, on S. side of Prescot.
Whiston, par., tnshp., vil., W. Riding, Yorks, 2 m. SE. Rotherham.
Whitburn, par. and vil., Durham, 3 m. N. Sunderland.
Whitburn, par. and vil., Linlithgowshire, on R. Almond.
Whitby, spt., par., and tnshp., N. Riding, Yorkshire.
Whitby, parl. div., N. Riding, Yorkshire.
Whitby, tn., Ontario, co. Ontario, on Lake Ontario.
Whitchurch, par. and vil., Devonshire, 1½ m. SE. Tavistock.
Whitchurch, tn. and par., Hants, on R. Test.
Whitchurch, tn., par., and tnshp., Shropshire and Cheshire.
Whitchurch, par. and vil., E. Glamorganshire, on R. Taff.
Whitchurch Canonicorum, par. and vil., Dorset, 5 m. NW. Bridport.
White Abbey, vil., co. Antrim, on Belfast Lough.
Whiteadder River, Haddington and Berwick shires, trib. of Tweed.
White Bay, New Zealand, in coast of co. Sounds.
White Bear Lake, vil., Minnesota, Ramsey co., 11 m. N. St. Paul.
Whitechapel, par., Middlesex, mostly in Tower Hamlets.
Whitechapel, eccl. dist., W. Riding, Yorkshire, 4 m. S. Bradford.
Whitechapel, parl. div., Tower Hamlets, Middlesex.
Whitechurch, par., co. and 8 m. NW. Cork. Area 10,513 acres.
Whitechurch, par., co. Waterford, 4 m. NW. Dungarvan.
Whitechurch, par., co. Dublin, 2 m. S. Rathfarnham.
White Cloud, tn., Kansas, Doniphan co., on Missouri R.
White Cloud, vil., Michigan, Newaygo co., 46 m. NW. Grand Rapids.
White Coomb, mtn., Dumfriesshire, Moffat par. Alt. 2695 ft.
White Creek, hamlet, New York, Washington co.
Whiteface Mountain, New York, peak of the Adirondacks. 4855 ft.
Whitefield, tn., Lancashire, 6 m. N. Manchester.
Whitefield, vil., Ontario, co. Simcoe, 60 m. from Toronto.
White Fish Lake, Quebec, Ottawa co.
Whiteford Point, Carmarthenshire, on Llanelly Harbour.
Whitegate, par. and vil., Cheshire, 3½ m. SW. Northwich.
Whitegate, vil., co. Cork, 4 m. SE. Queenstown.
White Hall, vil. and tnshp., Illinois, Greene co., 67 m. NW. St. Louis.
Whitehall, vil. and tnshp., Michigan, Muskegon co., on White Lake.
Whitehall, vil., tnshp., New York, Washington co., on L. Champlain.
Whitehaven, spt., Cumberland, 38 m. SW. Carlisle.
White Haven, bor., Pennsylvania, Luzerne co.
White Head, co. Antrim, on W. side of Belfast Lough.
Whitehille, vil., co. and 3 m. NW. Banff.
White Horse Vale, Berkshire, valley of the R. Ock.
White House, vil., Ohio, Lucas co., 16 m. W. Toledo.
Whitehouse, Lower, vil., co. Antrim, on Belfast Lough.
Whitehouse, Upper, vil., co. Antrim, on Belfast Lough.
Whiteinch, *quoad sacra* par., Lanarkshire, in W. of Glasgow.
White Island, one of the Scilly Islands, 2½ m. W. St. Marys.
White Island, Quebec, in R. St. Lawrence. Lat. 47° 55′ N., 69° 40′ W.
White Island, active volcano, New Zealand, in Bay of Plenty.
Whitekirk and Tynninghame, par., Haddingtonshire, on R. Tyne.
White Mountains, New Hampshire, part of the Appalachian system.
Whiten Head, Sutherlandshire, between Loch Eriboll and Tongue.
White Nile River, Africa, Soudan. Lat. 12° 30′ N., long. 33° E.
Whitenose, Cape, Dorsetshire, 7 m. from Weymouth.
Whiteparish, par. and vil., Wiltshire, 8 m. SE. Salisbury.
White Pebble Bay, in coast of Devonshire, near Ilfracombe.
White Pigeon, vil. and tnshp., Michigan, St. Joseph co.
White Plains, vil., Georgia, Greene co., 11 m. SE. Greenboro.
White Plains, vil. and tnshp., New York, cap. of Westchester co.
White River, co. Louth, trib. of the Dee.
White River, Arkansas, trib. of the Mississippi.
White River, Nebraska and Dakota, trib. of the Missouri.
White River, Indiana, trib. of the Wabash R.
White River, Michigan, falls into Lake Michigan.
White River, Vermont, trib. of the Connecticut R.
White River, Tasmania, trib. of the Pieman R.
White River Junction, vil., Vermont, Windsor co.
White Rock, isl., Victoria, one of the Seal Islands, *q.v.*
White Sand Bank, off Queensland, on Great Barrier Reef.
Whiteeborough, vil., Texas, Grayson co., 15 m. W. Sherman.
White Sea, N. Russia. Lat. 65° 40′ N., long. 57° 30′ E. 47,346 sq. m.
Whitehill, eccl. dist., Gloucestershire, Stroud and Standish pars.
Whitestone, vil., New York, Queen's co., on Long Island Sound.
Whitestone Lake, Victoria, in co. Ripon.
Whiteetone River, New Zealand, waters co. Wallace.
Whitestown, vil., Indiana, Boone co., 7 m. SE. Lebanon.
Whitestown, vil. and tnshp., New York, Oneida co.
Whitevale, NE. suburb of Glasgow, Lanarkshire.
Whitewater, vil. and tnshp., Wisconsin, Walworth co.
Whitewater River, Indiana and Ohio, joins the Great Miami.
Whitewater River, Missouri and Arkansas, trib. of the St. Francis
Whitfield, eccl. dist., Derbyshire, on S. side of Glossop.
Whitford, par. and vil., Flintshire, 3 m. NW. Holywell.
Whitgift, par., tnshp., and vil., W. Riding, Yorkshire.
Whithorn, bur. and par., Wigtownshire, 12¼ m. from Wigtown.
Whitinsville, vil., Massachusetts, Worcester co.
Whitkirk, par. and vil., W. Riding, Yorkshire, 4 m. E. Leeds.
Whitley, vil. and tnshp., Northumberland, 2½ m. N. North Shields.
Whitley, eccl. dist., Berkshire, on S. side of Reading.
Whitney, vil., Texas, Hill co., 21 m. NW. Waco.
Whitney, Mount, peak of the Sierra Nevada, California. 14,898 ft.
Whitneys Point, vil., New York, Boone co., 20 m. N. Binghampton.
Whitetable, spt. and par., Kent, 6 m. NW. Canterbury.
Whitsunday Island, Queensland, one of the Cumberland Islands.
Whitsunday Passage, Australia, through Great Barrier Reef.
Whittaker Flat, sandbank, off Essex, 5 m. NE. Foulness.
Whittingham, tnshp. and vil., N. Lancashire, 5 m. NE. Preston.
Whittingham, par., tnshp., and vil., Northumberland.
Whittington, par., Derbyshire, 2½ m. N. Chesterfield.
Whittington, par. and vil., Shropshire, 2 m. NE. Oswestry.
Whittington, par., Staffordshire, 2½ m. SE. Lichfield.
Whittle, Cape, Quebec, on coast of Saguenay co.
Whittle-le-Woode, eccl. dist., tnshp., and vil., N. Lancashire.
Whittlesea, vil., Cape Colony, Queenstown div.
Whittlesey, tn. and par., Cambridgeshire, 5¼ m. E. Peterborough.
Whittlesford, vil., co. and 8 m. S. Cambridge.
Whitwell, par. and vil., Derbyshire, 5 m. SW. Worksop.
Whitwick, tn., par., and tnshp., Leicester, 7 m. SW. Loughborough.
Whitwood, tn. and tnshp., W. Riding, Yorks, 4½ m. NW. Pontefract.
Whitwood Mere, eccl. dist., W. Riding, Yorkshire.
Whitworth, par. and tnshp., Durham, 4 m. NE. Bishop Auckland.
Whitworth, local gov. dist., SE. Lancashire.
Whixall, eccl. dist. and vil., Shropshire, 4 m. N. Wem.
Whorlton, tnshp. and vil., Durham, 3½ m. SE. Barnard Castle.
Whroo, tnshp., Victoria, co. Rodney, 91 m. N. Melbourne.
Whyalla, Mount, S. Australia, W. of Lake Giles.
Whydah, tn., W. Africa, Dahomey. Long. 2° 5′ E.
Wiarton, vil., Ontario, co. Bruce, 20 m. NW. Owen Sound.
Wibsey, eccl. dist., W. Riding, Yorks, 2 m. SW. Bradford.
Wichita, tn., Kansas, cap. Sedgwick co., on Arkansas R.
Wichita River, Texas, trib. of the Red R., in Clay co.
Wick, co. tn. of Caithness. Lat. 58° 28′ N., long. 3° 7′ W.
Wick, par., Caithness. Area 47,264 acres.
Wicker, eccl. dist., W. Riding, Yorkshire, within Sheffield.
Wickersey, par. and vil., W. Riding, Yorkshire, 3½ m. E. Rotherham.
Wickes, vil., Montana, Jefferson co., 20 m. S. Helena.
Wickham, sub. of Newcastle, New S. Wales, 60 m. from Sydney.
Wickham, East, par., Kent, 3 m. SE. Woolwich.
Wickhambrook, par. and vil., Suffolk, 6 m. N. Clare.
Wickham Hille, N. Territory, S. Australia, N. of Victoria R.
Wickham Market, tn. and par., Suffolk, on R. Deben.
Wickham River, New Guinea, falls into the Gulf of Papua.
Wickham River, N. Territory, S. Australia, trib. of Victoria R.
Wickliffe, tnshp., Victoria, co. Ripon, 168 m. WSW. Melbourne.

Wicklow, co., Leinster, Ireland. Area 500,178 acres.
Wicklow, spt., cap. of Wicklow co. Lat. 52° 58′ N., long. 6° 5′ W.
Wicklow Gap, mtn. pass, co. Wicklow. Alt. 1569 ft.
Wicklow Head, promontory, co. and 2 m. SE. Wicklow.
Wicklow Mountains, co. Wicklow. Lat. 53° 2′ N.
Wick River, Caithness, from Loch Watten to sea at Wick.
Wickwar, tn. and par., Gloucestershire, 14½ m. NE. Bristol.
Wicomico River, Delaware and Maryland, falls into Chesapeake Bay.
Widcombe, eccl. dist., Somersetshire, within Bath.
Wilder Station, vil., Ontario, 137 m. from Toronto.
Widdin, tn., Bulgaria, on R. Danube.
Widdrington, tnship. and vil., Northumberland, 6½ m. NE. Morpeth.
Wide Bay, Queensland, S. of Great Sandy Island.
Wide Bay, dist., Queensland, E. of dist. Burnet.
Widemouth Bay, S. part of Bude Bay, NW. Cornwall.
Widford River, Essex, trib. of the Chelmer at Chelmsford.
Widley, par., Hants, 5 m. from Portsmouth. Area 1111 acres.
Widnes, tn. and tnship., Lancashire, on R. Mersey.
Widnes, parl. div., SW. Lancashire.
Wieliczca, tn., Austria, Galicia, 18 m. W. Bochnia.
Wielun, tn., Russian Poland, 44 m. from Kalisza.
Wien, German form of Vienna, *q.v.*
Wiener Neustadt. *See* **Neustadt**
Wiener Wald, mtn. range, Lower Austria, near Vienna.
Wieringen, isl., Netherlands, in Zuider Zee.
Wiesbaden, gov., Prussia, prov. Hessen-Nassau.
Wiesbaden, tn., Prussia. Lat. 50° 5′ N., long. 8° 15′ E.
Wieselburg, tn., Hungary, on a branch of the Danube.
Wigan, bor., par., and tnship., Lancashire. Lat. 53° 32′ N.
Wigford St. Mary, par., in co. and city of Lincoln.
Wigginton, tnship. and vil., Staffordshire, 1½ m. N. Tamworth.
Wight, Isle of, in English Channel. Area 93,341 acres.
Wigston Magna, par. and vil., Leicestershire. Area 2780 acres.
Wigton, tn., par., and tnship., Cumberland, 11½ m. SW. Carlisle
Wigtonshire. *See* **Wigtownshire.**
Wigtown, co. tn. of Wigtownshire. Lat. 54° 52′ N., long. 4° 25′ W.
Wigtownshire, co., Scotland, forming W. div. of Galloway.
Wihar, vil., Madras, Chanda dist.
Wiks, tnship., W. Riding, Yorkshire, 4 m. S. Bradford.
Wilber, vil. and tnship., Nebraska, cap. of Saline co.
Wilberforce, Cape, N. Territory, S. Australia, on N. side Melville Bay.
Wilcania, tnship., New S. Wales, co. Young, 583 m. WNW. Sydney.
Wildbad, tn., Wurtemberg, 20 m. W. Stuttgart.
Wildenschwert, tn., Bohemia, on R. Adler.
Wildernees, hamlet, Virginia, Spottsylvania co. Battle 1864.
Wildervank, vil., Netherlands, Groningen, 9 m. SW. Winschotin
Wildhaus, vil., Switzerland. Lat. 47° 12′ N., long. 9° 21′ E.
Wild Rice River, Minnesota, trib. of the Red R. of the North.
Wildspitzs, mtn., Austria. Lat. 46° 54′ N. Alt. 12,285 ft.
Wiles, Cape, S. Australia, on coast of co. Flinders.
Wilford, par. and vil., Nottinghamshire, on R. Trent.
Wilhelmina, tn., Sweden. Lat. 64° 48′ N., long. 16° 32′ E.
Wilhelmshafen, spt., Germany. Lat. 53° 40′ N., 8° 5′ E.
Wilhelmshöhs, castle, Germany. Lat. 51° 18′ N., 9° 25′ E.
Wilkesbarre, city, Pennsylvania, cap. of Luzerne co.
Wilkes Land, on Antarctic Circle. Lat. 67° S., long. 130° E.
Wilkinsburg, bor., Pennsylvania, Alleghany co.
Wilkowiszki, tn., Russian Poland, 37 m. N. Suvalki.
Willamette River, Oregon, branch of the Columbia R.
Willandra Billabong River, New South Wales, border of co. Blaxland.
Willard, vil. and tnship., Utah, Box Elder co., on Great Salt Lake.
Willaston, tnship. and vil., Cheshire, 2½ m. E. Nantwich.
Willaston, tnship., S. Australia, co. Gawler, 27 m. N. Adelaide.
Willemstad, tn., cap. of Curaçoa, Dutch W. Indies.
Willenhall, tn. and tnship., Staffordshire, 3 m. E Wolverhampton.
Willesborough, par. and vil., Kent, 2½ m. SE. Ashford.
Willesden, par. and local gov. dist., Middlesex.
William, Mount, Victoria, co. Borung.
William, Mount, Victoria, co. Dalhousie.
William Penn, vil., Pennsylvania, Montgomery co.
William River, New South Wales, cos. Gloucester and Durham.
William River, Queensland, waters part of dist Burke.
Williamsborough, vil., N. Carolina, Vance co., 4 m. S. Townsville.
Williamsburg, vil. and tnship., Kansas, Franklin co.
Williamsburg, vil. and tnship., Massachusetts, Hampshire co.
Williamsburg, vil. and tnship., Ohio, Clermont co., 8 m. E. Batavia.
Williamsburg, bor., Pennsylvania, Blair co.
Williamsburg, city, Virginia, cap. of James City co.
Williams Island, S. Australia, off coast of co. Flinders.
Williamsport, vil., Indiana, cap. of Warren co.
Williamsport, vil. and tnship., Maryland, Washington co.
Williamsport, city, Pennsylvania, cap. of Lycoming co.
Williamston, vil. and tnship., N. Carolina, cap. of Martin co.
Williamstown, tn., S. Australia, co. and 38 m. NE. Adelaide.
Williamstown, spt., Victoria, co. Bourke, 9 m. S. Melbourne.
Williamstown, vil., Ontario, co. Glengarry, 4 m. W. Lancaster.
Williamstown, vil. and tnship., Kentucky, cap. of Grant co.
Williamstown, vil. and tnship., Massachusetts, Berkshire co.
Williamstown, vil. and tnship., Michigan, Ingham co.
Williamstown, vil., New Jersey, Gloucester co., 12 m. SE. Woodbury.
Williamstown, bor., Pennsylvania, Dauphin co.
Williamsville, vil., Illinois, Sangamon co., 51 m. SW. Bloomington.
Williamsville, vil., New York, Erie co., 10 m. NE. Buffalo.
Willimantic, vil., Connecticut, Windham co., 30 m. N. New London.
Willimantic River, Connecticut, head-stream of the Shetucket R.
Willingdon, par. and vil., Sussex, 2½ m. N. Eastbourne.
Willingham, par. and vil., Cambridgeshire, near St. Ives.
Willington, eccl. dist. and tnship., Durham, 5 m. N. Bishop Auckland.
Willington, eccl. dist., Northumberland, on R. Tyne.
Willington Quay, tn., Northumberland, on R. Tyne.
Willink, vil., New York, Erie co., adjoining E. Aurora.
Willis Islands, Coral Sea, 40 m. N. Chilcott Island.
Willis River, Virginia, trib. of the James R.
Williston, vil. and tnship., S. Carolina, Barnwell co.
Williton, tn., Somersetshire, 14 m. NW. Taunton.
Willmar, vil. and tnship., Minnesota, cap. of Kandiyohi co.
Willoughby, vil. and tnship., Ohio, Lake co., on Chagrin R.
Willoughby, Caps, S. Australia, E. point of Kangaroo I.
Willoughby Lake, vil. and lake, Vermont, Orleans co.
Willoughby-on-the-Wolds, par. and vil., Nottinghamshire.
Willow Hill, vil. and tnship., Illinois, Jasper co.
Willowmore, dist. and tn., Cape Colony, Prince Albert dist.
Willow River, British Columbia, trib. of the Fraser R.
Willesyville, vil., New York, Tioga co., 39 m. NE. Elmira.
Willshire, vil. and tnship., Ohio, Van Wert co., 25 m. W. Delphos.
Wills Point, vil., Texas, Van Zandt co., 31 m. W. Mincola.
Willunga, tnship., S. Australia, co. and 30 m S. Adelaide.
Wilmette, vil., Illinois, Cook co., on Lake Michigan.
Wilmington, par. and vil., Kent, 1½ m. S. Dartford.
Wilmington, vil. and tnship., California, Los Angeles co.
Wilmington, city, Delaware, New Castle co., on Delaware R.
Wilmington, vil. and tnship., Illinois, Will co., 16 m. SW. Joliet.
Wilmington, city, N. Carolina, cap. of New Hanover co.
Wilmington, vil., Ohio, cap. of Clinton co., 55 m. NE. Cincinnati.
Wilmington Island, Georgia, in mouth of the Savannah R.
Wilmot, vil., Ohio, Stark co., 13 m. SW. Massillon.
Wilmot Range, mtns., Tasmania, cos. Montgomery and Arthur.
Wilmslow, tn. and par., Cheshire, on R. Bollin.
Wilne, par., co. and 7 m. SE. Derby. Area 5713 acres.
Wilnecote, eccl. dist., tnship., and vil., Warwickshire.
Wilsden, eccl. dist. and tnship., W. Riding, Yorks, 5 m. NW. Bradford.
Wilson, vil. and tnship., Kansas, Ellsworth co., 23 m. SE. Russell.
Wilson, vil. and tnship., New York, Niagara co., on Lake Ontario.
Wilson, vil., N. Carolina, cap. of Wilson co., 84 m. N. Wilmington.
Wilson, vil., Wisconsin, St. Croix co., 14 m. NW. Menomonee.
Wilson Islands. *See* **Exploring Islands.**
Wilson River, New South Wales, falls into Port Macquarie.
Wilson River, Queensland, dist. S. Gregory.
Wilson's Beach, vil., New Brunswick, Campobello Island.
Wilson's Promontory, the S. extremity of Victoria. Lat. 39° S.
Wilsontown, vil., Lanarkshire, 8½ m. N. Carstairs.
Wilton, tn. and par., Wiltshire, on R. Wiley. 51° 6′ N., 1° 52′ W.
Wilton, par., Somersetshire, mostly in Taunton.
Wilton, par., N. Riding, Yorkshire, 4 m. S. Redcar. 4691 acres.
Wilton, par., Roxburghshire, mostly in Hawick, on R. Tweed.
Wilton Junction, vil., Iowa, co. and 13 m. N. Muscatine.
Wiltshire, co., England. Lat. 51° 20′ N., 2° W. 866,677 ac.
Wilyerpa, mtn., S. Australia, co. Hanson, on border of co. Derby.
Wimbledon, tn. and par., Surrey, 7½ m. SW. London.
Wimbledon, parl. div., Surrey.
Wimbledon Park, eccl. dist., Surrey, within Wandsworth.
Wimblington, par. and vil., N. Cambridgeshire.
Wimborne, tn. and par., Dorset, 7 m. from Poole, on R. Stour.
Wimmera, dist., NW. Victoria. Area 25,000 sq. m.
Wimmera River, Victoria, between cos. Lowan and Borung.
Wimpfen, tn., Germany, Hessen, 7 m. N. Heilbronn.
Winamac, vil., Indiana, cap. of Pulaski co., on Tippecanoe R.
Win-ba-daw, vil., Shwe-gyin dist., Lower Burma.
Win-ba-daw Creek, Shwe-gyin dist., Lower Burma.
Winburg, tn., Orange River Colony, on Vet R.
Wincanton, tn. and par., Somersetshire, on R. Cale.
Winceby Island, S. Australia, Sir Joseph Banks' Islands.
Wincham, tnship., Cheshire, 2 m. NE. Northwich.
Winchcomb, tn. and par., Gloucestershire, on R. Isborne.
Winchelsea, tn. and par., Sussex, 8 m. from Hastings.
Winchelsea, tnship., Victoria, cos. Grant and Grenville.
Winchendon, vil. and tnship., Massachusetts, Worcester co.
Winchester, city, Hants. Lat. 51° 4′ N., long. 1° 15′ W.
Winchester, vil. and tnship., Illinois, cap. of Scott co.
Winchester, vil., Indiana, cap. of Randolph co.
Winchester, vil., Kansas, Jefferson co., 11 m. W. Valley Falls.
Winchester, vil. and tnship., Kentucky, cap. of Clark co.
Winchester, vil. and tnship., Ohio, Adams co., 32 m. E. Batavia.
Winchester, vil., Ohio, Franklin co., 16 m. SE. Columbus.
Winchester, vil., Ohio, Preble co., 5 m. N. West Elkton.
Winchester, vil., Tennessee, 85 m. SE. Nashville.
Winchester, tn., Virginia, cap. of Frederick co.
Winchfield, par. and vil., Hants, 4 m. SW. Farnborough.
Winchmore Hill, eccl. dist., Middlesex, near Enfield.
Windabout Lake, S. Australia, Great Salt Lake dist.
Windan, spt. tn., Russia, gov. Courland. Lat. 57° 23′ N.
Windannka Lake, New South Wales, co. Mootwingee.
Windermere, lake, Westmorland and Lancashire, 10½ m. long.
Windermere, tn. and par., Westmorland, on Lake Windermere.
Windermere, lake, German E. Africa, W. of the Victoria Nyanza
Windeyer, Mount, Queensland, dist. Mitchell.
Wind Fell, mtn., Dumfriesshire, 7 m. E. Moffat. Alt. 2180 ft.
Windham, vil. and tnship., Connecticut, Windham co
Windhill, local gov. dist., W. Riding, Yorkshire, 3 m. NE. Bradford.
Windhoek, seat of gov., Ger. SW. Africa. 22° 30′ S., 17° 15′ E.
Windle, tnship., Lancashire, mostly in St. Helens.
Windle Elf, riv., Sweden. Lat. 64° 58′ N., long. 19° E.
Windlesham, par. and vil., Surrey, 8 m. SW. Chertsey.
Windlestraw Law, mtn., co. and 8 m. NE. Peebles. Alt. 2161 ft.
Windmill Point, Virginia, SE. extremity of Lancaster co.
Windom, vil., Minnesota, cap. of Cottonwood co.
Wind River. *See* **Big Horn River.**
Wind River Mountains, Wyoming, in NW. part of the state.
Windrush River, Gloucester and Oxford shires, trib. of the Thames.
Winds, Valley of the, Tibet. Lat. 37° 10′ N., long. 87° E.
Windsor (New Windsor), bor. and par., Berks, on R. Thames.
Windsor, eccl. dist., Lancashire, 4 m. NE. Liverpool.
Windsor, vil. and tnship., Connecticut, Hartford co.
Windsor, vil. and tnship., Illinois, Shelby co., 11 m. E. Shelbyville.
Windsor, vil. and tnship., Missouri, Henry co., 19 m. NE. Clinton.
Windsor, vil. and tnship., New York, Broome co., 4 m. S. Nineveh.
Windsor, vil. and tnship., N. Carolina, cap. of Bertie co.
Windsor, suburb of and 4 m. from Melbourne, Victoria.
Windsor, tn., New S. Wales, co. Cumberland, 34 m. NW. Sydney.
Windsor, tn., Ontario, Essex co., on Detroit R.
Windsor, spt., Nova Scotia, cap. of Hants co., 46 m. NW. Halifax.
Windsor, Old, par. and vil., Berkshire, on R. Thames.
Windsor Locks, vil. and tnship., Connecticut, on Connecticut R.
Windsor Mills, vil., Quebec, co. Richmond, on R. St. Francis.
Windsor Point, New Zealand, on SW. coast of co. Fiord.
Windward Islands, W. Indies. Lat. 15° N., long. 73° W.
Windward Passage, Cuba. Lat. 20° N., long. 73° 30′ W.
Windygates, vil., Fifeshire, near Thornton Junction.
Windy Lake, Keewatin. Lat. 53° N., long. 96° W.
Windynook, eccl. dist., Durham, adjoining Gateshead.
Winfield Junction, vil., New York, Queen's co., 3 m. W. Flushing.
Wing, par. and vil., Buckinghamshire, in E. of co.
Wingate, tnship., Durham, 10 m. NW. Hartlepool.
Wingatee, eccl. dist., SE. Lancashire, adjoining Bolton.
Wingan Inlet, Victoria, in S. coast of co. Croajingolong.
Wingan Point, Victoria, on coast of co. Croajingolong.
Wingen, tnship., New South Wales, co. Brisbane, 182 m. N. Sydney.
Wingfield, North, par., tnship., and vil., Derbyshire.
Wingfield, South, par. and vil., Derbyshire, 2 m. W. Alfreton.
Wingfield Point, Ontario, Bruce co., in Georgian Bay.
Wingham, par. and vil., Kent, 6 m. E. Canterbury.
Wingham, port and tnship., New South Wales, co. Macquarie.
Winike Berick, mtn., S. Australia, 25 m. N. co. Buckingham.
Winkfield, vil. and par., Berkshire, 5 m. from Windsor.
Winlaton, par. and tnship., Durham, on R. Tyne.
Winnebago, vil. and tnship., Illinois, Winnebago co.
Winnebago City, vil. and tnship., Minnesota, Faribault co.
Winnebago Lake, Wisconsin, traversed by the Fox R. 212 sq. m.
Winnebah, tn., Upper Guinea, on Gold Coast.
Winneconne, vil. and tnship., Wisconsin, Winnebago co.
Winnemusca, Lake, Nevada, Humboldt co., near the Lake Range,
Winnepiscogee, Lake, New Hampshire. Area 175 sq. m.
Winnetka, vil., Illinois, Cook co., on Lake Michigan.
Winnipeg, city, cap. of Manitoba. Lat. 50° N.
Winnipeg, Lake, Manitoba. Lat. 52° N., long. 97° W. 8500 sq. m.
Winnipegosis, Lake, Manitoba. Lat. 52° N., long. 100° W. 1936 sq. m.
Winnipeg River, Manitoba, falls into Lake Winnipeg.
Winnsborough, vil., Louisiana, cap. of Franklin par.
Winnsborough, vil., S. Carolina, cap. of Fairfield co.
Winona, city, Minnesota, cap. of Winona co.
Winona, vil. and tnship., Mississippi, cap. of Montgomery co.
Winooski Falls, vil., Vermont, Chittenden co., on Winooski R.
Winooski River, Vermont, falls into Lake Champlain.
Winschoten, tn., Netherlands, 20 m. E. Groningen.
Winsen, tn., Hanover, 12 m. from Lüneburg.
Wineford, vil. and local gov. dist., Cheshire.
Winshill, tnship., Derbyshire, mostly in Burton-on-Trent.
Winsley-with-Limpley-Stoke, eccl. dist., Wilts, Bradford-on-Avon par.
Winslow, tn. and par., co. and 6½ m. SE. Buckingham.
Winslow, tn., Victoria, co. Villiers, 171 m. SW. Melbourne.
Winslow, vil. and tnship., New Jersey, Camden co.
Winsted, bor., Connecticut, Litchfield co., 26 m. W. Hartford.
Winster, tn. and tnship., Derbyshire, 4 m. NW. Matlock.
Winster River, Westmorland and Lancashire, to Kent estuary.
Winston, par., tnship., and vil., Durham, 6 m. E. Barnard Castle.
Winston, vil. and tnship., N. Carolina, cap. Forsyth co., near Salem.
Winterberg, tn., Bohemia, 27 m. SW. Pisek.
Winterbergen, mtn. range, in E. of Cape Colony. Alt. 7806 ft.
Winterbonrne, par. and vil., Gloucestershire, 6½ m. NE. Bristol.
Winterbrook, suburb of Wallingford, Berkshire.
Winterhoek Mountains, Cape Colony, 3 m. NW. Port Elizabeth.
Winteringham, par. and vil., Lincolnshire, on R. Humber.
Wintering Hills, Alberta, S of Red Deer R.
Winterport, vil. and tnship., Maine, Waldo co., on Penobscot R.
Winters, vil., California, Yolo co., 22 m. W. Sacramento.
Winterset, tn., Iowa, cap. of Madison co., on Middle R.
Winterswyk, vil., Netherlands, Gelderland, 35 m. E. Arnhem.
Winterthur, tn., Switzerland, Zürich, on R. Eulach.
Winterton, tn. and par., Lincolnsh., 7½ m. SW. Burton-on-Humber.
Winton, tn., New Zealand, co. Southland, 19 m. NW. Invercargill.
Winton, tn., Queensland, 1018 m. NW. Brisbane.
Winton, bor., Pennsylvania, Lackawanna co., 8 m. NE. Scranton
Wintzenheim, tn., Alsace, 3 m. W. Colmar.
Winyaw Bay, S. Carolina, in coast of Georgetown co.
Wipipplppee, mtn., S. Australia, on Lake Gairdner.
Wipperfürth, tn., Rhenish Prussia, 23 m. from Cologne.
Wipper River, Prussian Saxony, trib. of the Unstrut.
Wipper River, Prussian Saxony, trib. of the Saale.
Wipper River, Westphalia, trib. of the Rhine.
Wire Island, Orkney, Rousay and Egilshay par.
Wirksworth, tn., par., and tnshp., co. and 13¼ m. NW. Derby.
Wirral, parl. div., Cheshire.
Wirral Peninsula, Cheshire, between the Mersey and the Dee.
Wirtemberg. *See* **Würtemberg.**
Wisbech, bor. and par., Cambridgeshire, Isle of Ely, on R. Nen.
Wisbech St. Augustine, eccl. dist., Cambridgeshire.
Wisbech St. Mary, par. and vil., Cambridgeshire.
Wiborough Green, par. and vil., Sussex, 6 m. NE. Petworth.
Wisby, tn., Sweden, cap. of Gottland Island. 57° 40′ N., 18° 30′ E.
Wiscasset, vil. and tnship., Maine, cap. Lincoln co., on Sheepscot R.
Wischan, tn., Moravia, 19 m. E. Brünn.
Wisconsin, state, U.S. 45° N., 90° W. 56,040 sq. m.
Wisconsin River, Wisconsin, trib. of the Mississippi. Lat. 43° 5′ N.
Wishaw, bur. and *q.s.* par., Lanark, 15 m. SE. Glasgow.
Wishnitza, tn., Austria, Bukowina, 38 m. W. Czernowitz.
Wiske River, N. Riding, Yorkshire, trib. of the Swale.
Wislok River, Austria, Galicia, trib. of the San.
Wismar, spt., Mecklenburg-Schwerin, on Baltic Sea.
Wiesembourg. *See* **Weissenburg.**
Wiston, bor. and par., Pembrokeshire, 5½ m. NE. Haverfordwest.
Witham, tn. and par., Essex, 8 m. from Chelmsford.
Witham River, Rutland and Lincolnshire, falls into the Wash.
Witheridge, par. and vil., Devonshire, 8 m. E. Chulmleigh.
Withernsea, tnshp. and vil., E. Riding, Yorks, 4 m. NE. Patrington.
Withington, tn. and tnshp., Lancashire, beside Manchester.
Withnell, tnshp., Lancashire, 5 m. SW. Blackburn.
Withycombe Raleigh, par. and vil., Devon, 2½ m. NE. Exmouth.
Withyham, par. and vil., Sussex, 6½ m. SW. Tunbridge Wells.
Witless Bay, set., Newfoundland, 22 m. S. St. John's.
Witley, par. and vil., Surrey, 3½ m. SW. Godalming.
Witney, tn., par., and tnshp., co. and 11¾ m. W. Oxford. 51° 47′ N.
Witten, tn., Westphalia, 32 m. W. Arnsberg.
Wittenberg, tn., Prussian Saxony, on R. Elbe.
Wittenberge, tn., Prussia, prov. Brandenburg, 65 m. NW. Potsdam.
Wittgensdorf, vil., Saxony, near Chemnitz.
Wittingau, tn., Bohemia, 15 m. from Budweis.
Witton, eccl. dist., Cheshire, mostly in Northwich.
Witton, tnshp., Lancashire, mostly in Blackburn.
Witton-cum-Twambrooks, tnshp., Cheshire, within Northwich.
Witton Gilbert, par. and vil., co. and 3 m. from Durham.
Witton-le-Wear, par., tnshp., and vil., Durham, on R. Wear.
Witton Park, eccl. dist., Durham, 4½ m. NW. Bishop Auckland.
Wittstock, tn., Prussia, Brandenburg, 60 m. NW. Berlin.
Witu, country, German E. Africa. Lat. 2° S. Area 300 sq. m.
Witwatersrand, gold region, Transvaal. Lat. 27° S.
Witzenhausen, tn., Prussia, on R. Werra, 15 m. E. Cassel.
Wiveliscombe, tn. and par., Somersetshire, 9½ m. NW. Taunton.
Wivelsfield, par. and vil., Sussex, 4 m. SE. Cuckfield.
Wivenhoe, tn. and par., Essex, on R. Colne.
Wiwiki, Cape, New Zealand, between Taku Bay and Bay of Islands.
Wladislawow, tn., Russian Poland, 25 m. NW. Mariampol.
Wloclawek, tn., Russian Poland, on R. Vistula.
Wlodawa, tn., Russian Poland, 72 m. SE. Siedlce.
Wlozlawsk. *See* **Wloclawek.**
Woburn, Bucks. *See* **Wooburn.**
Woburn, tn. and par., Bedfordshire, 6 m. NE. Leighton Buzzard.
Woburn, vil. and tnship., Massachusetts, Middlesex co.
Woburn Sands, eccl. dist., Bedfordshire and Bucks.
Wodehouse, dist., Cape Colony. Area 2849 sq. m.
Wodnian, tn., Bohemia, 12 m. from Pisek.
Wodonga, tn., Victoria, co. Bogong, 187 m. from Melbourne.
Woerden, tn., Netherlands, S. Holland, on the Old Rhine.
Woerth. *See* **Wörth.**
Wohora, petty state, Bombay. Area 3½ sq. m.
Woking, tn. and par., Surrey, on R. Wey, 24 m. SW. London.
Wokingham, tn. and par., Berkshire, 7 m. from Reading.
Wokingham, parl. div., Berkshire.
Wokingham River, Queensland, dist. N. Gregory.
Wolborough-with-Newton-Abbot, par. and local gov. dist., Devon.
Wolcott, vil. and tnship., New York, Wayne co., 26 m. SW. Oswego.
Wolcottsville, vil., New York, Niagara co., 5 m. S. Middleport.
Wolcottville, vil., Connecticut, Litchfield co., 53 m. N. Bridgeport.
Wolcottville, vil., Indiana, La Grange and Noble cos.
Woldenberg, tn., Brandenburg, 66 m. NE. Frankfort-on-Oder.
Wolds, The, chalk hill tract, NE. Lincolnshire.
Wolde, The, chalk hill tract, E. Riding, Yorkshire. Lat. 53° N.
Wolfborough, vil. and tnship., New Hampshire, Carroll co.
Wolf Creek, vil. and tnship., Pennsylvania, Mercer co.
Wolfe Island, Ontario, in R. St. Lawrence. Area 140 sq. m.
Wolfenbüttel, tn., Germany. Lat. 52° 10′ N., 10° 30′ E.
Wolf River, Kansas, trib. of the Missouri R.
Wolf River, Mississippi, falls into St. Louis Bay.
Wolf River, Wisconsin, trib. of the Fox R.
Wolf Rock, off coast of Cornwall, 8 m. SW. Land's End.
Wolfville, spt., Nova Scotia, on Minas Bay.
Wolgan River, New South Wales, waters co. Cook.
Wolgast, spt., Pomerania, 40 m. SE. Stralsund.
Wolla, Mount, New South Wales, co. Dowling.
Wollaston, par. and vil., Northamptonshire, on R. Nen.
Wollaston Lake, NW. Ter., Canada. Lat. 58° N., long. 104° W.
Wollaston Land, Arctic America, on Coronation Gulf.
Wollescote, tnship., Worcestershire, 2 m. W. Stourbridge.
Wollin, spt., Pomerania, 29 m. N. Stettin.
Wollin Island, Pomerania. Lat. 54° N., long. 14° 40′ E.
Wollon, Mount, New South Wales, co. Durham.
Wollondilly River, New South Wales, co. Camden.
Wollongong, spt., New South Wales, co. Camden, 64 m. S. Sydney.
Wolsingham, tn. and par., Durham, 10 m. NW. Bishop Auckland.
Wolstanton, dist. and par., Staffordshire.
Wolstenholme, Cape, Labrador. Lat. 62° 30′ N., long. 77° 50′ W.
Wolston, par., tnship., and vil., Warwickshire, on R. Avon.
Woluma, tnship., New South Wales, co. Auckland.
Wolverhampton, bor., par., and tnship., Staffordshire.
Wolverine Point, Athabasca, on Peace R.
Wolverley, par. and vil., Worcestershire, partly in Kidderminster.
Wolverton, tn. and par., Bucks, 2 m. NE. Stony Stratford.
Wombat, vil., New South Wales, co. Harden, 239 m. WSW. Sydney.
Wombonrne, par. and vil., Staffordshire, 4½ m. SW. Wolverhampton.
Wombridge, par. and vil., Shropshire, 2½ m. E. Wellington.
Wombwell, tn., tnshp., W. Riding, Yorkshire, 4½ m. SE. Barnsley.
Womelsdorf, bor., Pennsylvania, Berks co., 14 m. W. Reading.
Woneroh, par. and vil., Surrey, 3 m. SE. Guildford.
Wonewoe, vil. and tnship., Wisconsin, Juneau co., on Baraboo R.
Wongrowitz, tn., Prussia, 32 m. NE. Posen.
Wonnangatta River, Victoria, co. Wonnangatta.
Wooburn, tn. and par., Bucks, 4 m. SE. Wycombe.
Wooda Bay, in coast of Devon, near Lynmouth.
Woodah Island, N. Ter., S. Australia, in Blue Mud Bay.
Woodberry, vil., Maryland, co. and 2 m. NW. Baltimore.
Woodbine, vil., Iowa, Harrison co., on Boyer R., 9 m. NE. Logan.
Woodborough, par. and vil., co. and 7½ m. from Nottingham.

Woodbridge, tn. and par., Suffolk, on R. Deben, 79 m. NE. London.
Woodbridge, parl. div., Suffolk.
Woodbridge, vil. and tnshp., New Jersey, Middlesex co.
Woodburn, tnshp., New South Wales, co. Rous, 308 m. from Sydney.
Woodbury, par. and vil., Devonshire, 5 m. N. Exmouth.
Woodbury, vil., tnshp., Connecticut, Litchfield co., on Pomerang R.
Woodbury, city, New Jersey, cap. of Gloucester co.
Woodbury, tn., Victoria, 49 m. NW. Melbourne.
Woodchester, tn., S. Australia, co. Hindmarsh, 43 m. SE. Adelaide.
Woodchurch, par. and tnshp., Cheshire, adjoining Birkenhead.
Woodchurch, par. and vil., Kent, 7 m. from Ashford.
Wood Ditton, par. and vil., Cambridgeshire, 3 m. S. Newmarket.
Woodend, vil., Aberdeenshire, on R. Don, 1 m. NW. Auchmull.
Woodend, tn., New Zealand, co. Ashley, 16 m. from Christchurch.
Woodend, tn., Victoria, co. Dalhousie, 40 m. from Melbourne.
Woodford, par., Essex, 4½ m. NE. Stratford.
Woodford, vil., Galway, 12 m. SW. Portumna.
Woodford, tnshp., Victoria, co. Villiers, 166 m. from Melbourne.
Woodford Bridge, eccl. dist. and vil., Essex, on R. Roding.
Wood Green, eccl. dist., Middlesex, Tottenham par.
Wood Green, eccl. dist., Staffordshire, partly in W. Bromwich.
Woodhaven, vil., New York, Queen's co., 7 m. SE. New York.
Woodhay, East, par. and vil., Hants, 4½ m. SW. Newbury.
Woodhorn, par. and tnshp., Northumberland, 8 m. NE. Morpeth.
Woodhouse, tnshp. and vil., Leicestershire, 3½ m. S. Loughborough.
Woodhouse, eccl. dist., W. Riding, Yorkshire, within Leeds.
Woodhouse Eves, vil., eccl. dist., Leicester, 4 m. S. Loughborough.
Woodhoussles, tn., N. South Wales, co. Argyle, 144 m. SW. Sydney.
Woodhouse-with-Bradley, eccl. dist., Yorkshire, within Huddersfield.
Woodhull, vil., Illinois, Henry co., 14 m. W. Galva.
Wood Island, Maine. Lat. 43° 27′ 23″ N., long. 70° 19′ 25″ W.
Wood Lake, vil. and tnshp., Wisconsin, Burnett co.
Woodland, city, California, cap. of Yolo co.
Woodland, vil., Pennsylvania, co. and 6 m. from Clearfield.
Woodlands, eccl. dist., Hants, Kingsclere par.
Woodlark Island, Pacific Ocean. Lat. 9° S., long. 152° 40′ E.
Woodlesford, eccl. dist. and vil., W. Riding, Yorkshire.
Woodsfield, vil., Ohio, cap. of Monroe co., 42 m. SW. Bellaire.
Woodside, eccl. dist., Cheshire, within Birkenhead.
Woodside, eccl. dist., Gloucestershire.
Woodside, eccl. dist., Surrey, near East Croydon.
Woodside, eccl. dist., W. Riding, Yorkshire, 5 m. NW. Leeds.
Woodside, bur., co. and 2 m. NW. Aberdeen, on R. Don.
Woodside, vil., Perthshire, 2½ m. SW. Coupar-Angus.
Woodside, tnshp., S. Australia, co. and 23 m. E. Adelaide
Woodside, vil., New York, Queen's co., 6 m. SE. Long Island City.
Woods, Lake of the, NW. Ter., Canada. Lat. 55° 30′ N., 103° W.
Wood's Lake, N. Ter., S. Australia, at the Ashburton Range.
Woods Point, tnshp., Victoria, co. Wonnangatta.
Woodstock, bor. and par., co. and 8 m. NW Oxford, on R. Glyme.
Woodstock, parl. div., Oxfordshire.
Woodstock, port of entry, Ontario, cap. of Oxford co., on R. Thames.
Woodstock, port of entry, New Brunswick, cap. of Carleton co.
Woodstock, tn., New Zealand, co. Westland.
Woodstock, tn., Illinois, cap. of M'Henry co., 51 m. NW. Chicago.
Woodstock, vil. and tnshp., Vermont, Windsor co., on Quechee R.
Woodstock, vil., Virginia, cap. of Shenandoah co.
Woodstown, bor., New Jersey, Salem co., on Salem Creek.
Woodville, vil. and eccl. dist., Leicester and Derby shires.
Woodvills, bor., New Zealand, 95 m. from Napier.
Woodville, tn., S. Australia, co. and 4¾ m. from Adelaide.
Woodville, vil., Ontario, co. Victoria, 87 m. NW. Port Hope.
Woodvills, vil., Mississippi, cap. of Wilkinson co.
Woody Island, Newfoundland, in Placentia Bay.
Woody River, Manitoba, falls into Lake Winnepegosis.
Wookey, par. and vil., Somersetshire, 2 m. W. Wells.
Woolamai, Cape, Victoria, on coast of co. Mornington.
Wooldale, tnshp., W. Riding, Yorkshire, Kirkburton par.
Wooler, tn. and par., Northumberland. Lat. 55° 52′ N., long. 2° W.
Woolpack Sands, shoal, off N. coast of Norfolk.
Woolpit, par. and vil., Suffolk, 5 m. NW. Stowmarket.
Woolsey, vil., Florida, Escambia co., on Gulf of Mexico.
Woolsner Shoal, off Spithead, Hants.
Woolsthorpe, tn., Victoria, co. Villiers, 176 m. SW. Melbourne.
Woolston, eccl. dist., Hants, within Southampton.
Woolton, tn. and tnshp., Lancashire, 5 m. SE. Liverpool.
Woolton, Little, tnshp., Lancashire, adjoining Woolton.
Woolton, Much. *See* **Woolton.**
Woolwich, bor. and par., Kent, on R. Thames.
Woolwich, North, tn., Essex and Kent, opposite Woolwich.
Woolwich Reach, in R. Thames at Woolwich.
Woonoona, vil., New South Wales, co. Camden, 41 m. S. Sydney.
Woonsocket, vil. and tnshp. Rhode I., Providence co.
Woorndoo, tnshp. Victoria, co. Hampden, 145 m. WSW. Melbourne.
Wooroonook Lake, Victoria, co. Kara Kara.
Wooster, city and tnshp., Ohio, cap. Wayne co.
Wootton, par. and vil., Bedfordshire, 4½ m. SW. Bedford.
Wootton Bassett, tn. and par., Wilts, 6 m. W. Swindon.
Wootton-Wawen, par. and vil., Warwickshire, 1¾ m. S. Henley.
Worcester, city, Worcestershire. 52° 12′ N., 2° 10′ W.
Worcester, city, Massachusetts, Worcester co.
Worcester, vil. and tnshp., New York, Otsego co.
Worcester, tn., S. Africa, Cape Colony. Lat. 32° 50′ S., long. 20° 50′ E.
Worcestershire, co., England Lat. 52° 12′ N., 2° 10′ W.
Worcestershire Beacon, mtn., Worcestershire. Alt. 1395 ft
Wordiebolne. *See* **Wensleydale.**
Workeld, par. and vil., Shropshire, 3 m. NE. Bridgnorth.
Workington, spt. and par., Cumberland, on R. Derwent.
Worksop, tn. and par., Nottinghamshire, on R. Ryton.
Worknm, tn., Netherlands, Friesland, near the Zuider Zee.
Worley de Leeds, eccl. dist., W. Riding, Yorkshire, within Leeds.
Wormditt, tn., Prussia, 43 m. S. Königsberg.
Worms, city, Germany, near R. Rhine. Lat. 49° 40′ N.
Worms Head, W. extremity of Gower, Glamorganshire.
Worplesdon, par. and vil., Surrey, 3 m. NW. Guildford.
Worringen, vil., Rhenish Prussia, on R. Rhine, below Cologne.
Worsborough, tn. and tnshp., W. Riding, Yorks, 2½ m. S. Barnsley.
Worsley, tnshp. and vil., Lancashire, near Manchester.
Worsthorne, eccl. dist., tnshp., and vil., NE. Lancashire.
Worth, par. and vil., Sussex, 6½ m. W. East Grinstead.
Wörth, vil., Alsace. Lat. 48° 55′ N., long. 7° 50′ E. Battle 1870.
Wortben, par., tnshp., and vil., Montgomeryshire and Shropshire.
Worthing, tn., Sussex, on English Channel.
Worthington, vil., Indiana, Greene co., on White R.
Worthington, vil. and tnshp., Minnesota, cap. of Nobles co.
Worthington, vil., Ohio, Franklin co., 8 m. N. Columbus.
Wortley, tnshp., W. Riding, Yorkshire, within Leeds.
Wortley, tnshp. and vil., W. Riding, Yorkshire, 6 m. SW. Barnsley.
Wortley, New, eccl. dist., W. Riding, Yorkshire, within Leeds.
Wotchish Mountains, Labrador. Lat. 52° N., long. 70° W.
Wotton, vil. Quebec, co. Wolfe, 11 m. E. Danville.
Wotton St. Mary, tnshp., co. and partly in city of Gloucester.
Wotton-under-Edge, tn. and par., Gloucestershire, 12 m. SW. Stroud.
Wouldham, par. and vil., Kent, on R. Medway.
Woytchugga Lake, New South Wales, co. Young.
Wragby, tn. and par., Lincolnshire, 6 m. S. Market Rasen.
Wrangell Land, isl., Arctic Ocean. Lat. 70° 40′ N., long. 178° 51′ W.
Wrangle, par. and vil., Lincolnshire, on the coast.
Wrangthorn, eccl. dist., W. Riding, Yorkshire, within Leeds.
Wrath, Cape, on coast of Sutherlandshire. Lat. 58° 38′ N.
Wrawby, par., tnshp., and vil., Lincolnshire, part y in Brigg.
Wraxhall, South, eccl. dist. and vil., Wilts, Bradford-on-Avon par.
Wreck Bay, Australia, in Great Barrier Reef, off Queensland.
Wrecklesham, eccl. dist. and vil., Surrey, 1½ m. SW. Farnham.
Wrekin, The, hill, Shropshire, 2½ m. SW. Wellington.
Wrenbury, par., tnshp., and vil., Cheshire, on R. Weaver.
Wrenthorpe, eccl. dist., W. Riding, Yorkshire, near Wakefield.
Wreschen, tn., Prussia, 40 m. E. Posen.
Wrexham, bor., Denbigh and Flint shires, on R. Clywedog.
Wrexham Abbot, tnshp., Denbighshire, within Wrexham.
Wrexham Regis, tnshp., Denbighshire, within Wrexham.
Wribbenhall, eccl. dist., Worcestershire, on R. Severn.
Wriezen, tn., Prussia, on R. Oder, 33 m. E. Berlin.
Wrightington, tnshp. and vil., Lancashire, 4 m. NW. Wigan.
Wrightstown, vil. and tnshp., Wisconsin, Brown co., on Fox R.
Wrightsville, bor., Pennsylvania, York co., on Susquehanna R.
Wringcliff Bay, in N. coast of Devon, near Lynmouth.
Wrington, par. and vil., Somersetshire, 6½ m. NE. Axbridge.
Writtle, par. and vil., Essex, 2 m. W. Chelmsford.
Wrockwardine, par. and vil., Shropshire, near Wellington.
Wrockwardine Wood, eccl. dist., Shropshire, partly in Wrockwardine.
Wrotham, tn. and par., Kent, 6 m. from Sevenoaks.
Wroughton, par. and vil., Wilts, 3 m. SW. Swindon.
Wroxeter, vil., Ontario, co. Huron, 111 m. W. Toronto.
Wsetin, tn., Moravia, 33 m. NE. Hradish.
Wu-Chang, tn., China, Hu-Pe. Lat. 30° 30′ N., 114° E.
Wu-Chu, tn., China, Quang-Si, on Hong-Kiang.
Wuerdle-with-Wardle, tnshp., SE. Lancashire.
Wu-Hu, treaty port, China, on the Yang-tse-Kiang.
Wülfrath, tn., Rhenish Prussia, 6 m. W. Elberfeld.
Wulur Laks, Kashmir. Lat. 34° 20′ N., long. 74° 37′ E.
Wumme River, NW. Germany, trib. of the Weser.
Wun, dist., Berar. Area 3911 sq. m.
Wun, *taluk*, Wun dist., Berar. Area 857 sq. m.
Wun, chief tn., Wun dist., Berar. Lat. 20° 3′ N., long. 79° E.
Wundwin, vil., Upper Burma, Meiktila dist.
Wunghnu, tn., Victoria, 129 m. NE. Melbourne.
Wunsiedel, tn., Bavaria, 24 m. E. Bayreuth.
Wuntho, vil., Upper Burma. Lat. 23° 54′ N., long. 95° 45′ E.
Wunzen, volcano, Japan, Kin-Siu. Alt. 4110 ft.
Wupper River. *See* **Wipper Rivsr.**
Wurno, Africa, tn., Soudan, 18 m. NE. Sokoto.
Würtemberg, kingdom, SW. Germany. 7530 sq. m.
Wurtsborough, vil., New York, Sullivan co., 12 m. N. Middleton.
Würzburg, tn., Bavaria. Lat. 49° 50′ N., long. 9° 55′ E.
Wurzen, tn., Saxony, on R. Mulde, 16 m. E. Leipzig.
Wu-Sung, tn., China, Kiang-Su, 10 m. N. Shanghai.
Wyandotts, city, Kansas, cap. of Wyandotte co.
Wyandotts, city, Michigan, Wayne co., on Detroit R.
Wyanet, vil. and tnshp., Illinois, Bureau co., 28 m. SW. Mendota.
Wybong, tn., New South Wales, co. Brisbane, 168 m. NW. Sydney.
Wybunbury, par., tnshp., and vil., Cheshire, 3 m. S. Crewe.
Wycliffe, par., N. Riding, Yorkshire, on R. Tees. Area 2229 acres.
Wycombe, bor., par., and tnshp., Bucks, 15 m. NW. Wiudsor.
Wycombe, parl. div., Buckinghamshire.
Wycombe, West, par. and vil., Bucks, 2½ m. NW. Wycombe.
Wycombe Old Borough, tnshp., Buckinghamshire, within Wycombe.
Wye, tn. and par., Kent, 11 m. SW. Canterbury.
Wye River, Buckinghamshire, trib. of the Thames at Hedser.
Wye River, Derbyshire, trib. of the Derwent at Rowsley.
Wye River, Wales and England, trib. of Severn, 2½ m. S. Chepstow.
Wye River, Maryland, arm of Chesapeake Bay.
Wyg Lake, Russia. Lat. 67° N., long. 34° E.
Wyhe, vil., Netherlands, Overyssel, 9 m. N. Deventer.
Wyk, spt., Schleswig, on SE. coast of Föhr.
Wyke, eccl. dist., W. Riding, Yorkshire, 4 m. SW. Bradford.
Wyke Regis, par. and vil., Dorset, partly in Weymouth.
Wylam, tnshp. and vil., Northumberland, 8¼ m. from Newcastle
Wyld's Craig, mtn., Tasmania, co. Franklin.
Wymondham, tn. and par., Norfolk, 10½ m. SW. Norwich.
Wymondham, par. and vil., Leicestershire, 6 m. E. Melton Mowbray.
Wynaad. *See* **Wainad.**
Wynberg, vil., Cape Colony, 8 m. from Cape Town.
Wyndham, tn., New Zealand, co. Southland, 120 m. SW. Dunedin.
Wyngene, vil., Belgium, 8½ m. S. Bruges.
Wynward, port of entry and tnshp., Tasmania, co. Wellington.
Wyoming, ter., U.S. Lat 43° N., 110° W. 97,575 sq. m.
Wyoming, vil., Delaware, Kent co., 3 m. SW. Dover.
Wyoming, vil., Illinois, Stark co., 20 m. SW. Buda.
Wyoming, vil. and tnshp., Iowa, Jones co., 16 m. SE. Monticello.
Wyoming, vil., Ohio, Hamilton co., 10 m. N. Cincinnati.
Wyoming, vil., Pennsylvania, Luzerne co., 6 m. N. Wilkesbarre.
Wyoming, vil., Ontario, co. Lambton, 46 m. W. London.
Wyoming Valley, tract, Pennsylvania, Luzerne co.
Wyre River, Lancashire, falls into the Irish Sea.
Wyrley, Great, eccl. dist., tnshp., and vil., Staffordshire.
Wyszgorod, tn., Russian Poland, gov. and 27 m. E. Plock.
Wythall, eccl. dist., Warwick and Worcester shires.
Wythevills, vil., Virginia, cap. of Wythe co., 71 m. E. Bristol.
Xalapa. *See* **Jalapa.**
Xalisco. *See* **Jalisco.**
Xamiltepec, tn., Mexico, 70 m. S. Oajaca.
Xanten, tn., Rhenish Prussia, gov. Düsseldorf, 15 m. SE. Cleves
Xantbus, ruined city of Lycia, Asia Minor, near Kounik.
Xarayes, periodical lake, Brazil, on R. Paraguay.
Xenia, vil. and tnshp., Illinois, Clay co., 87 m. E. St. Louis, Missouri.
Xenia, vil., Indiana, Miami co., 20 m. SE. Peru.
Xenia, city, Ohio, cap. of Greene co., 65 m. NE. Cincinnati.
Xeres, tn., Spain, prov. and 35 m. E. Granada.
Xertigny, tn., France, dep. Vosges, 9 m. S. Epinal.
Ximena. *See* **Jimena.**
Xingu, River, Brazil, trib. of the Amazon. Lat. 2° S.
Xochimilco, vil., Mexico, 8 m. S. Mexico, on Lake Xochimilco.
Xucar River. *See* **Jucar R.**
Y, a branch of the Zuider Zee. Lat. 52° 24′ N., long. 4° 50′ E.
Yaamba, tn., Queensland, co. Livingstone, 430 m. NW. Brisbane.
Yablonoi Mountains, E. Asia, between Siberia and Manchuria.
Yacarana River, Brazil. Lat. 4° 20′ S., long. 72° W.
Yachou, tn., China, Se-chuen, 70 m. SW. Chingtu-fu.
Yacka, tn., S. Australia, co. Stanley, 120 m. W. Adelaide.
Yackandandah, tn., Victoria, 195 m. NE. Melbourne.
Yadkin River, N. Carolina, Caldwell co.
Yakima River, Washington, trib. of the Columbia R.
Yakoba, city, Soudan, Sokoto, 200 m. E. Egga.
Yakova, tn., Albania, 67 m. NE. Scutari.
Yakutsk, gov. Siberia. Area 1,517,063 sq. m.
Yakutsk, tn., cap. of above, on the Lena. Lat. 62° N., long. 129° E.
Yalafa, stn., Congo state. Lat. 0° 20′ N., long. 24° 18′ E.
Yalding, par. and vil., Kent, 5½ m. SW. Maidstone.
Yalkalpo, Lake, S. Australia, between New S. Wales and L. Frome.
Yallackar, Lake, Victoria, co. Lowan.
Yalla Creek, Victoria, co. Lowan.
Yalobusha River, Mississippi, Chickasaw co.
Yalta, spt., Crimea, 32 m. W. Sevastopol.
Yalu-Kiang, river W. Corea, falls into Yellow Sea.
Yalutrovsk, tn., Siberia, 120 m. S. Tobolsk, on Tobol R.
Yamachiche, vil., Quebec, St. Maurice co., on the Yamachiche R.
Yamaska, vil., Quebec, co. and 31 m. N. St. Hyacinthe.
Yamaska, River, Quebec Brome co., falls into Lake St. Peter.
Yamaska River, Quebec, Bagot co., trib. of St. Lawrence.
Yamba, spt., New South Wales, co. Clarence.
Yambuk, tnshp., Victoria, co Villiers, 199 m. SW. Melbourne.
Yambonga, tn., Africa, on R. Congo, 1270 m. from its mouth.
Yamburg, tn., Russia, gov. and 68 m. SW. St. Petersburg.
Yambuya Rapids, Africa, Congo Free State, on Aruwimi R.
Yamina, tn., Africa, Bambarra state, on the Niger.
Yampah River, Colorado, falls into Green R.
Yampol, tn., Russia, gov. Podolia, 75 m. E. Kamieniec.
Yamsk, tn., E. Siberia, 380 m. E. Okhotsk.
Yanaon, French settlement, Madras. Lat. 16° 44′ N. 2258 ac.
Yana River, Siberia, falls into Arctic Ocean. Long. 137° E.
Yanbo. *See* **Yembo.**
Yancowinna Creek, New South Wales, co. Yancowinna.
Yandua Island, Fiji, W. of Vanua Levu, 12 m. in circumference.
Yanga Lake, New South Wales, co. Caira, 15 m. S. Murrumbidgee.
Yangasa Islands, Fiji, group of coral islands.
Yang-Tchu, city, China, prov. Kiang-Su, 50 m. NE. Nanking.
Yang-tse-Kiang, riv., China, S. of the Hoang-Ho, 3000 m. long.
Yanimbo Creek, New South Wales, co. White.
Yanina. *See* **Janina.**
Yanitza, tn., Turkey, 30 m. W. Salonika.
Yankalilla, tn., S. Australia, co. Hindmarsh, 46 m. S. Adelaide.
Yankalilla Bay, S. Australia, in coast of co. Hindmarsh.
Yanko Creek, New South Wales, joins the Murrumbidgee R.
Yankton, city, cap. of S. Dakota, on Missouri R. Lat. 43° N.
Yantara Laks, New S. Wales, co. Yantara, 60 m. S. Queensland border.
Yantawsna, Lake, S. Australia, 40 m. SE. Lake Frome.
Yantlet Island, Kent, in R. Thames, near the London Stone.
Yan-Yean, tnshp., Victoria, co. Evelyn, 20 m. from Melbourne.
Yao-Nan, city, China, prov. Yun-Nan, 95 m. W. Yun-Nan.
Yao-Tchu, city, China, prov. Kiang-Si, near Lake Po-Yang.
Yap, one of the Caroline Islands. Lat. 9° 35′ N., long. 138° 15′ E.
Yapton, par. and vil., Sussex, 3½ m. SW. Arundel.
Yaqui, River, Mexico, Sonora state, falls into Gulf of California.
Yarcombe, par. and vil., Devon, 7 m. NE. Honiton.
Yarcowie, tn., S. Australia, co. Victoria, 113 m. N. Adelaide.
Yardea Water, S. Australia, bet. Lake Gairdner and Gawler Range.
Yardley, par., Worcestershire, 4 m. E. Birmingham.
Yardley Goblon, tnshp. and vil., Northamptonshire, 3½ m. NW. Stony Stratford.
Yardley Hastings, par. and vil., co. and 8 m. SE. Northampton.
Yardleyville, vil., Pennsylvania, Bucks co., 4 m. NW. Trenton.
Yardville, vil., New Jersey, Mercer co., 5 m. SE. Trenton.
Yare, River, Norfolk, falls into the sea at Yarmouth.
Yarkand, city, Chinese Turkestan. Lat. 38° 30′ N., 76° E.
Yarkand River, Chinese Turkestan, trib. of Tarim R.
Yarm, tn. and par., N. Riding, Yorkshire, 4 m. SW. Stockton.
Yarmouth, spt. and par., Isle of Wight, 10 m. W. Newport.
Yarmouth, Great, spt. and par., Norfolk and Suffolk.
Yarmouth Roads, between Yarmouth and line of sandbanks.
Yaroslav, gov., Russia. Area 13,750 sq. m.
Yaroslav, city, cap. of above. Lat. 57° 36′ N., 40° 12′ E.
Yarpole, par. and vil., Herefordshire, 5 m. NW. Leominster.
Yarra Glens, tn., Victoria, co. Evelyn.
Yarragon, tnshp., Victoria, co. Buln-Buln.
Yarram Yarram, tn., Victoria, 181 m. SE. Sydney.
Yarrawonga, tn., Victoria, co. Moira, 162 m. NE. Melbourne.
Yarra Yarra River, Victoria, co. Evelyn. Lat. 37° 45′ S., 146° 0′ E.
Yarriambiack Creek, Victoria, co. Borung.
Yarriba, state, Upper Guinea, NE. Dahomey.
Yarrowee River, Victoria, co. Grenville.
Yarrow Water, Selkirkshire, issues from St. Mary's Loch. 55° 35′ N.
Yartla Laks, New South Wales, co. Windeyer, between Darling R. and Ana Branch.
Yasawa Islands, Fiji, NW. of Viti Levu. Highest point 781 ft.
Yass, tn., New S. Wales, cos. King and Murray, 187 m. SW. Sydney.
Yats, par. and vil., Gloucestershire, 7½ m. SE. Thornbury.
Yateley, par., tnshp., and vil., Hants, 4½ m. NW. Farnborough.
Yatss City, vil., Illinois, Knox co., 2 m. W. Elmwood.
Yatesvills, bor., Pennsylvania, Schuylkill co., 2 m. NE. Shenandoah.
Ya-theh-myo, ruins of anc. cap. of Prome Kingdom, Lower Burma.
Yatina, tn., S. Australia, co. and 169 m. N. Adelaide.
Yatton, par. and vil., Somersetshire, 7 m. N. Axbridge.
Yauk-thwa River, Lower Burma, trib. of the Sit-taung.
Yauri, tn., Africa, Soudan, 65 m. N. Bussa, on R. Niger.
Yawal, tn., Khandesh dist., Bombay.
Yaxley, par. and vil., Huntingdonshire, 4½ m. S. Peterborough.
Yazoo, vil., Missouri, cap. of Yazoo co., 45 m. NE. Wicksburg.
Yazoo, River, Missouri, Leflore co., joins the Mississippi R.
Yberg, vil., Switzerland, 7 m. NE. Schwytz.
Y Drosgl, mtn., Carnarvonshire, 2½ m SE. Llanfairfechan. 2300 ft.
Y Drosgl, mtn., Carnarvonshire, 4 m. S. Aber. Alt. 2478 ft.
Ye, tn., Amherst dist., Lower Burma.
Yea, tn., Victoria, co. Anglesey, 80 m. NNE. Melbourne.
Yeadon, tn. and tnshp., W. Riding, Yorkshire, 3 m. S. Otley.
Yeagertown, vil., Pennsylvania, Mifflin co., 3 m. N. Lewistown.
Yealm, River, Devonshire, falls into the English Channel
Yealmpton, par. and vil., Devon, on R. Yealm, 6½ m. SE. Plymouth.
Yeata Island, Fiji, about 12 m. N. Vatu-Rera.
Yebenes, tn., Spain, 21 m. S. Toledo.
Yecla, tn., Spain, prov. and 44 m. N. Murcia.
Yedator, *taluk*, Mysore dist. and state. Area 168 sq. m.
Yedator, vil., Mysore dist. and state, India.
Yeddo. *See* **Tokio.**
Yedsballi, vil., Kadur dist., Mysore, India.
Ysdenalkenad, *taluk*, Coorg, India. Area 201 sq. m.
Ysdlyur, vil., Tumkur dist., Mysore. Lat. 12° 59′ N., long. 76° 55′ E.
Yefremov, tn., Russia, gov. and 78 m. SE. Tula.
Yegoryevsk, tn., Russia, gov. Riazan, 57 m. E. Moscow.
Ye-gyi Creek, Bassein dist., Lower Burma, falls into the Bassein R.
Ye-gyi-pan-daw, tn., Bassein dist., Lower Burma. 17° 19′ N., 95° 10′ E.
Yeisk, spt., Russia, gov. Kuban, on Sea of Azof.
Yekah Creek, Queensland, dist. Leichhardt.
Yekaterinburg, tn., Russia, gov. Perm, E. of Ural Mtns.
Yekaterinodar, tn., Russia, cap. of Kuban.
Yekatsrinograd, tn., Russia, gov. Stavropol, on the Terek.
Yekaterinoslav, gov., S. Russia. Area 26,147 sq. m.
Yekaterinoslav, tn., cap. of above. Lat. 48° 28′ N.
Ye-kin, tn., Tharawadi dist., Lower Burma.
Yelabuga, tn., Russia, gov. and 210 m. S. Viatka, on the Kama.
Yelagiri, hill tract, Salem dist., Madras. Highest point 4437 ft.
Yelahanka, vil., Bangalore dist., Mysore.
Ye-la-maing, tnshp., Amherst dist., Lower Burma.
Yelamanchili, vil., Vizagapatam dist., Madras,
Yelandur, *taluk*, Mysore dist. and state. Area 73½ sq. m.
Yelandur, hdqrs. tn., Yelandur *taluk*. Lat. 12° 4′ N., long. 77° 5′ E.
Yelatom, tn., Russia, gov. and 158 m. N. Tambov, on the Oka.
Yeldham, Great, par. and vil., Essex, 6½ m. NW. Halstead.
Yeletz, tn., Russia, gov. and 102 m. E. Orel, on the Sosna.
Yelisavstgrad, tn., Russia, gov. and 130 m. N. Kherson.
Yelisavetpol, gov., SE. Transcaucasia. Ar. 17,047 sq. m.
Yelisavetpol, tn., cap. of above, 90 m. SE. Tiflis.
Yell, Mid and South, par., N. Shetland. Area 35,365 acres.
Yellapur, sub-div., North Kanara dist., Bombay. Area 589 sq. m.
Yellapur, hdqrs. tn., Yellapur sub-div. Lat. 14° 58′ N., 74° 45′ E.
Yell Island, second largest of Shetland Isls., 25 m. N. Lerwick.
Yellow Creek, Missouri, Sullivan co., joins Grand R. in Carroll co.
Yellow Creek, Ohio, rises in Carroll co., empties into the Ohio R.
Yellow Head Pass, Brit. Columbia, over the Rocky Mtns. Lat. 54° N.
Yellow Medicine River, Minnesota, empties into Minnesota R.
Yellow River, Alabama and Florida, falls into Pensacola Bay.
Yellow River, Indiana, rises in Marshall co.
Yellow River, Wisconsin, rises in Clarke co.
Yellow River, China. *See* **Hoang-Ho.**
Yellow Sea, part of the Pacific Ocean. Lat. 35° N., long. 125° E.
Yellow Springs, vil., Ohio, Green co., 74 m. NE. Cincinnati.
Yellowstone Lake, Wyoming, 22 m. long. Alt. 7788 ft.
Yellowstone Mountains, Wyoming, Yellowstone National Park.
Yellowstone National Park, Wyoming. 44° 30′ N., 110° W. 3575 sq. m.
Yellowstone River, Wyoming, falls into Lake Yellowstone, 600 m. long.
Yeltacowie Creek, S. Australia, Great Salt Lake dist.
Yelusavira, *taluk*, Coorg, India. Area 91 sq. m.
Yembo, spt., Arabia, Hedjaz, 130 m. SW. Medina.
Yemen, dist., in SW. Arabia. Lat. 16° N., long. 45° E.
Yemiganur, tn., Bellary dist., Madras. Lat. 15° 46′ N., long. 77° 31′ E.
Yenangyoung, tn., Upper Burma, on the Irawadi, 60 m. SW. Ava.
Yencanya Creek, New South Wales, co. Yantara.
Yengarie, tnshp., Queensland, co. March, 120 m. NW. Brisbaue.
Yeni Bazar, tn., Bulgaria, 14 m. NE. Shumla.
Yenikale, tn., S. Russia, Crimea, 65 m. E. Kaffa.
Yenikale, Strait of, entrance from Black Sea to Sea of Azof.

Yenisei River, Siberia and Mongolia. Lat. 72° N., long. 87° E.
Yeniseisk, gov., Siberia. Area 992,829 sq. m.
Yeniseisk, tn. of above, on the Yenisei. Lat. 58° 30′ N., long. 92° E.
Yenne, tn., France, dep. Savoie, on the Rhone.
Yen-Ngan-Fu, tn., China, prov. Shen-Se, on the Yan-Ho.
Yen-Ping Fu, tn., China, prov. Fo Kien, on the Min-Ho.
Yentabungee Lake, New South Wales, co. Fitzgerald.
Yeo, River, Dorset and Somerset, trib. of the Parret.
Yeo, River, Devon, flows E. to the Torridge, below Littleham.
Yeola, sub-div., Nasik dist., Bombay. Area 412 sq. m.
Yeola, chief tn., Yeola sub-div. Lat. 20° 4′ N., 74° 30′ E.
Yeotmal, *taluk*, Wun dist., Berar. Area 909 sq. m.
Yeovil, bor. and par., Somerset, on R. Yeo, 22 m. SE. Bridgwater.
Yeo Yeo Creek, New South Wales, co. Bland.
Yepes, tn., Spain, 22 m. E. Toledo.
Yerimo, Cape, Japan. Lat. 42° N., long. 142° 40′ E.
Ye River, Lower Burma, falls into the sea in lat. 15° 5′ N.
Yerkad, tn. and sanitarium, Salem dist., Madras.
Yernagudem, *taluk*, Godavari dist., Madras. Area 1107 sq. m.
Yernagudem, hdqrs. vil., Yernagudem *taluk*.
Yeshil Irmak River, Asia Minor, falls into the Black Sea.
Yeshil-Kul, lake, Chinese Turkestan, 20 m. NE. Keria.
Yesso Island, Japan. Lat. 42° N. Area 37,739 sq. m.
Yeste, tn., Spain, prov. and 50 m. SW. Albacete.
Yes Tor, mtn., Devon, Dartmoor, 3 m. SW. Okehampton. Alt. 2050 ft.
Ye-su-daing Creek, Thon-gwa dist., Lower Burma.
Yetholm, par. and vil., Roxburghshire, 7½ m. SE. Kelso.
Yetminster, par., tnshp., and vil., Dorset, 4½ m. SE. Yeovil.
Yettumanur, *taluk*, Travancore, Madras.
Yeulba, tn., Queensland, 281 m. W. Brisbane.
Yewbarrow, mtn., Cumberland, on Wast Water. Alt. 2058 ft.
Yewsley, eccl. dist. and vil., Middlesex, 2½ m. S. Uxbridge.
Yezd, prov., Persia, S. Khorassan. Lat. 32° N., 54° 50′ E.
Y Foel Fras, mtn., Carnarvonshire, 4 m. SE. Aber. Alt. 3091 ft.
Y Gara, mtn., Carnarvonshire, 3 m. E. Llanberis. Alt. 3107 ft.
Y Garnedd Goch, mtn., Carnarvonshire, 5 m. W. Beddgelert. 3215 ft.
Yguazu River, Brazil. Lat. 25° 30′ S., long. 53° 30′ W.
Yi, tn., Uruguay. Lat. 33° 28′ S., long. 56° 5′ W.
Yiewsley. *See* **Yeweley**.
Ying-Tszn, tn., Chinese Manchuria, near Gulf of Leao Tong.
Ynys-cynhaiarn, par., Carnarvonshire, on the coast.
Ynys Head, promontory, Cornwall, 2 m. NE. Lizard.
Yockanockany Creek, Mississippi, Choctaw co., enters Pearl R.
Yoh-na-pata-fa River, Mississippi, Pontotoc co.
Yoker, vil., Renfrew and Dumbarton shires, on R. Clyde.
Yokohama, spt., Japan. Lat. 35° 15′ N., long. 139° 30′ E.
Yola, city, Soudan, cap. of kingdom of Adamawa, near Benué R.
Yongala, tn., S. Australia, co. Dalhousie, 159 m. N. Adelaide.
Yonkers, city, New York, Westchester co., on Hudson R.
Yonne, dep., France. Lat. 48° 25′ N., 3° E. 2863 sq. m.
Yonne, River, France, deps. Nièvre and Yonne, trib. of the Seine.
York, city, co. tn. of Yorkshire, 188 m. NW. London.
York, vil., Nebraska, cap. of Nebraska co., 26 m. W. Seward.
York, city and tnshp., Pennsylvania, cap. of York co.
York, tn., W. Australia, 77 m. E. Perth.
York, Cape, Queensland, N. extremity of Australia.
Yorke Point, S. Australia, co. Fergusson, 171 m. from Adelaide.
Yorke's Peninsula, S. Australia, between Spencer Gulf and Gulf of St. Vincent.
Yorke Town, station, S. Australia, co. Fergusson, 171 m. W. Adelaide.
York Islands, New Guinea, 90 m. NE. Cape York.
York Peninsula, cape, Queensland, N. part of dist. Cook.
York River, Quebec, co. Gaspé, flows 100 m. E. to Gaspé Basin.
York River, Virginia, King William co., 120 m. long.
Yorkshire, maritime co., England. Area 3,882,851 acres.
Yorkshire, East Riding of, SE. part of co. 750,828 acres.
Yorkshire, North Riding of, N. part of co. 1,361,664 acres.
Yorkshire, West Riding of, W. and SW. part of co. Area 1,766,380 acres.
York Sound, W. Australia. Lat. 14° 40′ S., long. 125° E.
York Town, eccl. dist. and vil., Surrey, 3 m. SW. Bagshot.
Yorktown, vil., Virginia, cap. of York co., on York R.
Yorkville, vil., Ontario, co. York, 1½ m. N. Toronto.
Yorkville, bor., Pennsylvania, Schuylkill co., near Pottsville.
Yorkville, vil., S. Carolina, cap. of York co., 20 m. N. Chester.
Yoruba. *See* **Yarriba**.
Yosemite Valley, California. Lat. 37° 30′ N., long. 119° 30′ W.
Youghal, spt., tnshp., and par., co. Cork. Lat. 51° 56′ N., 7° 50′ W.
Youghalarra, par., NW. co. Tipperary, 5 m. NW. Nenagh.
Youghiogheny River, Virginia, Maryland, and Pennsylvania.
Youlgreave, par., tnshp., and vil., Derbyshire, 3½ m. SW. Bakewell.
Young, tn. and tnshp., New South Wales, co. Monteagle, 249 m. SW. Sydney.
Youghfield Island, SW. co. Cork, in Bantry Bay.
Youngstown, vil., New York, Niagara co., on Niagara R.
Youngstown, city and tnshp., Ohio, Mahoning co.
Youngsville, bor., Pennsylvania, Warren co., 58 m. E. Erie.
Yoxall, par. and vil., Staffordshire, 8 m. SW. Burton-on-Trent.
Yoxford, par. and vil., Suffolk, 4 m. N. Saxmundham.
Yperlee, River, Belgium, prov. W. Flanders, enters North Sea.
Ypres, tn., Belgium. Lat. 50° 52′ N., long. 2° 53′ E.
Ypsilanti, city and tnshp., Michigan, Washtenaw co.
Yr-Arryg, mtn., Carnarvonshire, 5½ m. SE. Aber. Alt. 2950 ft.
Yreka, city and tnshp., California, cap. of Siskiyou co.
Yrfon, River, Brecknockshire, trib. of the Wye.
Ysceifiog, par., Flintshire, 4 m. SW. Holywell.
Ysleta, vil., Texas, cap. of El Paso co., 6 m. S. Fort Bliss.
Ysptty, vil., Carnarvonshire, and par. partly in Denbighshire.
Ysptty Cynfyn, eccl. dist., Cardiganshire, 10½ m. E. Aberystwith.
Yssel, River, Netherlands, arm of the Rhine, to Zuider Zee.
Yssel, River, Utrecht and S. Holland, arm of the Leck.
Ysselmonde Island, S. Holland, opposite Rotterdam.
Yseingeaux, tn., France, dep. Haute-Loire, 13 m. NE. Le Puy.
Ystad, spt., Sweden, 36 m. E. Malmö.
Ystradgunlais, par., Brecknockshire, 12½ m. NE. Swansea.
Ystradgunlaie, Lower, tnshp., Brecknockshire.
Ystrad Rhondda. *See* **Ystradyfodwg**.
Ystradvelltey, par., vil., Brecknockshire, 11 m. NW. Merthyr Tydfil.
Ystradyfodwg, par., tnshp., and local gov. dist., Glamorgan.
Yswith, River, Cardigan and Montgomery shires, falls into the sea.
Ythan, River, Aberdeenshire, falls into the North Sea at Newburgh.
Ythan Wells, *quoad sacra* par., Aberdeenshire, 9 m. E. Huntly.
Y Tryfan, mtn., Carnarvonshire, 5 m. SE. Bethesda. Alt. 3000 ft.
Yuba City, vil., California, cap. of Sutter co., 11 m. N. Wheatland.
Yuba, River, California, Sierra and Nevada cos., joins Feather R.
Yucatan, state, Mexico. 20° N., 89° W. 28,185 sq. m.
Ynen-Hwa, tn., China, prov. Che-Kiang.
Yuen-Kiang, river, China, Hu-Nan, rises in Tong-Ting-Hu.
Yuglo Creek, New South Wales, co. Gipps.
Yugor Strait, Russia. Lat. 68° 30′ N., long. 60° E.
Yukon River, Canada and Alaska. Length 2300 m.
Yukon, dist., NW. Ter., Canada, N. of Brit. Columbia.
Yuk Shan, tn., China, prov. Kiang-Si, near source of Kan-Kiang.
Yule, Mount, New Guinea, 90 m. NNW. Mt. Owen Stanley. 13,206 ft.
Yule Island, New Guinea, N. of Cape Suckling.
Yule River, W. Australia. Lat. 21° S., long. 118° 25′ E.
Yuma, vil., Arizona, cap. of Yuma co., 247 m. WNW. Tucson.
Yumurtalik, spt. tn., Anatolia, on G. of Alexandretta.
Yun-Nan, prov., China, bordering on Burma. Area 122,456 sq. m.
Yunquera, tn., Spain, prov. and 33 m. W. Malaga.
Yunta Creek, S. Australia, co. Herbert.
Yun-zu-lia River, Tenasserim div., Lower Burma.
Yuriev-Polskoi, tn., Russia, gov. and 25 m. NW. Vladimir.
Yuruary, ter., Colombia. Area 81,144 sq. m.
Yusufzai, sub-div., Peshawar dist., Punjab. Area 1097 sq. m.
Yuthia. *See* **Ayuthia**.
Yverdun, tn., Switzerland, cant. Vaud, 18 m. N. Lausanne.
Yvetot, tn., France, dep. Seine-Inférieure, 20 m. NW. Rouen
Yvre-l'Evêque, vil., France, dep. Sarthe, 3 m. E. Le Mans.
Ywe, one of the mouths of the Irawadi, Burma, 60 m. long.
Y Wyddfa, mtn., Carnarvonshire, summit of Snowdon. Alt. 3571 ft.
Yzeure, tn., France, dep. Allier, 2 m. from Moulins.
Zaandam, tn., Holland, 4 m. NW. Amsterdam.
Zabakano, tn., W. Africa, 250 m. N. Abomey.
Zabern, tn., Alsace, 27 m. NW. Strasburg.
Zaborze, tn., Prussian Silesia, gov. and 45 m. SE. Oppeln.
Zab River, Turkish Kurdistan, 200 m. to the Tigris.
Zacapa, tn., Cent. America, 70 m. NE. Guatemala.
Zacatecas, state, Mexico, on Tropic of Cancer. 22,998 sq. m.
Zacatecas, cap. of above. Lat. 23° N., long. 102° W.
Zadonsk, tn., Russia, gov. and 53 m. N. Voronezh, on R. Don.
Zafarabad, vil., Fatehpur dist., NW. Provs., India. Lat. 26° 0′ N.
Zafaran-Boli, tn., Asia Minor, 90 m. N. Angora.
Zafarwal, *taluk*, Sialkot dist., Punjab.
Zafarwal, hdqrs. tn., Zafarwal *taluk*. Lat. 32° 22′ N., long. 74° 54′ E.
Zaffarano, tn., Sicily, 12 m. N. Catania, on Mount Etna.
Zaffarin Islands, Mediterranean Sea, off Morocco; belong to Spain.
Zafra, tn., Spain, 37 m. SE. Badajoz.
Zagarolo, tn., Italy, prov. and 19 m. E. Rome.
Zagazig, tn., Egypt, on Sweet-Water Canal, 75 m. NW. Suez.
Zagora, Mount, name of Mts. Pelion and Helicon.
Zaidpur, tn., Bara-Banki dist., Oudh, India.
Zaire, Portuguese name of the River Congo.
Zaisan, Lake, Soungaria, 80 m. long. Lat. 47° 30′ N., long. 83° 84′ E.
Zalamea, tn., Spain, prov. and 74 m. E. Badajoz.
Zalamea la Real, tn., Spain, 45 m. W. Seville.
Zalathna, tn., Transylvania, 18 m. W. Karlsburg.
Zalesezyky, tn., Austria, Galicia, on the Dniester.
Zaleski, vil., Ohio, Vinton co., 140 m. E. by N. from Cincinnati.
Zalosze, tn., Austria, Galicia, on the Sered.
Za-lun, tn. and tnshp., Burma, Pegu div. Lat. 17° 27′ N., 95° 37′ E.
Zamaniah, *tahsil*, Ghazipur dist., NW. Provs., India.
Zamaniah, hdqrs. tn., Zamaniah *tahsil*. Lat. 25° 25′ N., 83° 35′ E.
Zambezi, River, Africa, flows to Mozambique Channel. 18° S., 36° E.
Zamboanga. *See* **Samboangan**.
Za-mi River, Amherst dist., Lower Burma.
Zamora, prov., Spain. Area 4098 sq. m.
Zamora, tn., Spain, cap. of above, on R. Douro. 41° 35′ N., 5° 45′ W.
Zamora, SW. cent. state, Venezuela.
Zamosz, tn., Russian Poland, gov. and 50 m. SE. Lublin.
Zana, Lake. *See* **Dembea**.
Zandveld, sandy region, Cape Colony, on coast, W. of Breede R.
Zanesville, city, Ohio, cap. of Muskingum co.
Zante, one of the Ionian Isls. Lat. 37° 50′ N., 20° 50′ E.
Zante, cap. of the above, on E. coast.
Zanzibar, tn., E. Africa, on Zanzibar Island.
Zanzibar Islands, E. Africa. 5° 43′ to 6° 28′ S. 1020 sq. m.
Zapotla, tn., Mexico, state Jalisco, 100 m. NE. Colima.
Zara, spt., Austria, cap. of Dalmatia. Lat. 44° 5′ N., 15° 10′ E.
Zarev, tn., Russia, gov. Astrakhan.
Zaria, tn., Soudan, cap. of Zeg-Zeg. Lat. 12° N., 8° E.
Zaruma, tn., Ecuador, 25 m. NW. Loja, on R. Tumbez.
Zaslav, tn., Russia, Volhynia, 20 m. SE. Ostrog.
Zatas River, Portugal. Lat. 38° 55′ N., long. 8° 25′ W.
Za-tha-lyin, vil., Amherst dist., Lower Burma.
Zawoja, tn., Austria, Galicia, near Wadowice.
Zayas Island, British Columbia. Lat. 54° 30′ N., long. 129° 55′ W.
Zayi, ruined city, Mexico, Yucatan, 70 m. S. Merida.
Zbarasz, tn., Austria, Galicia, 12 m. NE. Tarnopol.
Zea, isl. and tn., Greece, in the Cyclades, 13 m. E. Cape Colonna.
Zealand, isl., Denmark, between Baltic Sea and Cattegat.
Zebayer Islands, Red Sea. Lat. 15° N., long. 42° E.
Zebid, tn., Yemen, Arabia, 110 m. SW. Sana.
Zebu Island, one of the Philippines, E. of Negros.
Zeehan, tn., Tasmania, 225 m. NW. Hobart.
Zeeland, prov., Netherlands, on the North Sea.
Zeeland, vil., Michigan, Ottawa co., 20 m. SW. Grand Rapids.
Zeerust, gold-field, Transvaal. Lat. 25° 30′ S., long. 26° 40′ E.
Zeg-Zeg, kingdom of the Soudan, Africa. Lat. 12° N., long. 10° E.
Zehri, tn., Baluchistan, cap. of prov. Jhalawan, 35 m. E. Kelat.
Zeila. *See* **Zeyla**.
Zeist, vil., Netherlands, 5 m. E. Utrecht.
Zeithun, tn., Asia Minor.
Zeitz, tn., Prussian Saxony. Lat. 51° 5′ N., 12° 5′ E.
Zelaya, tn., Mexico, state and 35 m. SE. Guanajuato.
Zele, tn., Belgium, E. Flanders, 4 m. NW. Dendermonde.
Zell, Lake of, the lower part of Lake of Constance, *q.v.*
Zellerfeld, tn., Hanover, opposite Clausthal.
Zembra Island, N. Africa, at entrance to Gulf of Tunis.
Zempelburg, tn., W. Prussia, 61 m. W. Marienwerder.
Zeng, spt., Croatia, 48 m. SW. Karlstadt. Lat. 45° N., 14° 50′ E.
Zenjan, tn., Persia, prov. Irak-Ajemi, 133 m. N. Hamadan.
Zenta, tn., Hungary, on the Theiss.
Zerafshan, gov., Russian Turkestan, E. of Bokhara.
Zerbst, tn., Germany, Anhalt. Lat. 52° N., 12° 5′ E.
Zernagora, native name of Montenegro.
Zetland, a name of Shetland.
Zeulenroda, tn., Germany, Reuss-Greiz, 9 m. SW. Greiz.
Zevenbergen, vil., Netherlands, N. Brabant, 9 m. NW. Breda.
Zevio, tn., Italy, on the Adige, 7 m. SE. Verona.
Ze-ya-wa-di, tnshp., Saung-ngu dist., Lower Burma.
Zeyla, spt., Africa, Somal Land, 60 m. SW. Aden.
Zhitomir, tn., Russia, cap. of Volhynia, 80 m. SW. Kiev.
Zhizdra, tn., Russia, gov. and 80 m. SW. Kaluga.
Ziegenhals, tn., Prussian Silesia, 34 m. SW. Oppeln.
Zielenzig, tn., Prussia, Brandenburg, on the Oder.
Zierikzee, tn., Netherlands, prov. Zeeland, 21 m. E. Flushing.
Zilgia, tn., Chinese Turkestan, 45 m. W. Khoten.
Zilleh, tn., Asia Minor, 36 m. W. Tokat.
Zillerthal, valley of the Tyrol, 50 m. long.
Zilwaukee, vil. and tnshp., Michigan, Saginaw co., 14 m. SW. Bay City.
Zimme, tn., Siam. Lat. 20° N., long. 99° E.
Zinder, tn., Soudan, Bornu, 300 m. W. Kuka.
Zingt Island, Pomerania, in the Baltic, 10 m. NW. Stralsund.
Zionsville, vil., Indiana, Boone co., 13 m. SE. Lebanon.
Zira, *tahsil*, Firozpur dist., Punjab. Area 500 sq. m.
Zira, hdqrs. tn., Zira *tahsil*. Lat. 30° 58′ N., long. 75° 2′ E.
Zittau, tn., Saxony. Lat. 50° 55′ N., long. 14° 40′ E.
Zitzikamma, forest region, Cape Colony, Humansdorp dist.
Zjechanow, city, Russian Poland, gov. Plock.
Zlatonsk, tn., Russia, gov. Ufa, among the Urals.
Zloezow, tn., Austria, Galicia, 45 m. E. Lemberg.
Znaim, tn., Moravia, 50 m. N. Vienna. Lat. 48° 55′ N., long. 16° E.
Zofingen, tn., Switzerland, 9 m. S. Aarau, on the Wigger.
Zola, tn., Italy, near city of Bologna.
Zolkiew, tn., Austria, Galicia, 16 m. N. Lemberg.
Zolotchew, tn., Russia, gov. and 25 m. N. Kharkov.
Zolotonosba, tn., Russia, gov. and 105 m. W. Poltava.
Zombor, tn., Hungary. Lat. 45° 46′ N., long. 19° 3′ E.
Zondereinde Mountains, Cape Colony, Caledon div.
Zossen, tn., Prussia, 22 m. S. Berlin.
Zonga, River, S. Africa, issues from Lake Ngami.
Zschoppau, tn., Saxony, 26 m. E. Zwickau.
Zual, Lake, E. Africa, receives Catara and Maki Rs. Alt. 6040 ft.
Zuckmantel, tn., Austrian Silesia, 32 m. NW. Troppau.
Zug, cant., Switzerland. 47° 10′ N., 8° 30′ E. 92 sq. m.
Zug, tn., cap. of above, on Lake of Zug. Lat. 47° 10′ N., long. 8° 30′ E.
Zuider Zee, gulf, North Sea, in the Netherlands. Area 1365 sq. m.
Zujar, tn., Spain, 58 m. NE. Granada.
Zujar River, Spain. Lat. 38° 54′ N., long. 5° 46′ W.
Zulficar, tn., Persia. Lat. 35° 22′ N., long. 61° 20′ E.
Zulia, state, Venezuela, on Caribbean Sea.
Züllchow, tn., Prussia, near Stettin.
Züllichau, tn., Brandenburg, 50 m. E. Frankfort.
Zululand, maritime country, S. Africa. Area 8220 sq. m.
Zumbo, outpost, E. Africa, on the Zambezi, 500 m. from the sea.
Zumbro, River, Minnesota, Wabasha co., trib. of the Mississippi.
Zumbrota, vil. and tnshp., Minnesota, Goodhue co.
Zumpango, tn., Mexico, 30 m. N. Mexico.
Zuni, mtns., Mexico. Lat. 35° N., long. 108° 50′ W.
Zürich, cant., Switzerland. Lat. 47° 26′ N. Ar. 687 sq. m.
Zürich, cap. of above, on Lake of Zürich.
Zurich, vil., Ontario, co. Huron, 18 m. SE. Seaforth.
Zürich, Lake of, Switzerland. Lat. 47° 26′ N., long. 8° 32′ E.
Zuruma, tn., Ecuador, on W. slope of the Andes.
Zutphen, tn., Netherlands, Gelderland. Lat. 52° 8′ N.
Zvornik, tn., Bosnia, on the Dvina R.
Zwartland, region, Cape Colony, Malmesbury div.
Zwartsluis, tn., Netherlands, Overyssel, 9 m. from Zwolle.
Zweibrücken, tn., Rhenish Bavaria, 50 m. W. Speyer.
Zwellendam, div., Cape Colony, S. Africa.
Zwellendam, tn., Cape Colony, cap. of above, 104 m. E. Cape Town.
Zwellendam Mountains, Cape Colony. Lat. 34° S., long. 20° 20′ E.
Zwenkau, tn., Saxony, 9 m. S. Leipzig, on the Elster.
Zwickau, tn., Bohemia, 19 m. W. Reichenberg.
Zwickau, tn., Saxony, 60 m. SW. Dresden.
Zwittau, tn., Moravia, 40 m. N. Brünn.
Zwolle, city, Netherlands. Lat. 52° 30′ N., long. 6° 6′ E.
Zwyndrecht, tn., Belgium, E. Flanders, on the Scheldt.
Zymoetz River, British Columbia, trib. of the Skeena R.

Printed by Ballantyne, Hanson & Co.
Edinburgh & London

Duke University Libraries
D03495762-